Digitized by the Internet Archive
in 2013

http://archive.org/details/climatologicalda7677unit_3

UNITED STATES
PARTMENT OF
OMMERCE
UBLICATION

CLIMATOLOGICAL DATA

IDAHO

U.S. DEPARTMENT OF COMMERCE
National Oceanic and Atmospheric Administration
Environmental Data Service

TEMPERATURE AND PRECIPITATION EXTREMES

HIGHEST TEMPERATURE GRANGEVILLE 11 SE	60	DATE	15
LOWEST TEMPERATURE ISLAND PARK DAM	- 38	DATE	04
GREATEST TOTAL PRECIPITATION DEADWOOD DAM	5.56		
LEAST TOTAL PRECIPITATION CHALLIS	.14		
GREATEST 1 DAY PRECIPITATION DEADWOOD DAM	1.67	DATE	16
GREATEST TOTAL SNOWFALL DEADWOOD DAM	46.0		
GREATEST DEPTH OF SNOW ISLAND PARK DAM	44	DATE	19

JANUARY
1973
LUME 76
No. 1
eville, N.C.
1973

CLEMSON UNIVERSITY LIBRARY
MAR 28 1973
SCI., TECH. & AGR. DIV.

MONTHLY SUMMARIZED STATION AND DIVISIONAL DATA

IDAHO
JANUARY 1973

Station	Temperature													Precipitation									
										No. of Days								Snow, Sleet			No. of Days		
										Max.		Min.											
	Average Maximum	Average Minimum	Average	Departure From Normal	Highest	Date	Lowest	Date	Degree Days	90° or Above	32° or Below	32° or Below	0° or Below	Total	Departure From Normal	Greatest Day	Date	Total	Max. Depth on Ground	Date	.10 or More	.50 or More	1.00 or More
* * *																							
PANHANDLE 01																							
BAYVIEW MODEL BASIN	32.3	17.6	25.0		47	16	- 2	4	1235	0	14	30	1	D 2.91		D .60	12	12.0	7	12	9	2	0
BONNERS FERRY 1 SW	32.1	18.0	25.1		47	15	- 5	8+	1230	0	12	28	5	3.27	.11	.82	16	17.3	9	12	8	3	0
CABINET GORGE	30.6	17.3	24.0		44	15	-10	7	1267	0	13	30	6	3.64		1.02	13	16.6	8	12	9	3	1
COEUR D'ALENE 1 E	35.5	20.5	28.0	.5	48	13	- 4	8	1139	0	8	28	4	2.96	- .46	.82	16	7.8	4	12+	9	2	0
PORTHILL	31.0	16.9	24.0	.0	45	17+	- 2	10	1266	0	14	29	3	2.25	.07	.63	12	9.0	7	13	5	2	0
PRIEST RIVER EXP STA	28.5	16.0	22.3	- 1.5	43	18	-13	8	1320	0	17	28	6	4.09	- .22	1.05	16	26.0	14	31+	8	3	1
SAINT MARIES	36.0	19.9	28.0	.2	52	15+	- 7	7	1141	0	9	28	4	3.09	- .70	1.06	13	11.5	6	11	8	2	1
SANDPOINT EXP STATION	30.8	17.9	24.4	- 1.2	46	16+	- 8	7	1251	0	14	29	3	4.01	- .48	1.17	13	21.0	11	12	8	3	1
TENSED	36.8	18.4	27.6		57	15	-15	7	1155	0	8	27	6	D 2.63		.77	13				8	2	0
DIVISION			25.4	- .4										3.21	- .35			15.2					
* * *																							
NORTH CENTRAL PRAIRIES 02																							
COTTONWOOD	33.8	17.7	25.8		53	14	- 8	8	1210	0	10	27	5	.60	- .94	.21	13	8.8	5	6+	3	0	0
GRANGEVILLE	35.5	17.5	26.5	- 1.2	59	14	-11	8	1184	0	9	27	5	.67	- .71	.21	16	6.0	5	7+	1	0	0
MOSCOW-UNIV OF IDAHO	34.2	20.3	27.3	- .9	50	14	-13	6	1163	0	11	27	5	2.57	- .23	1.02	13	7.9	4	11	6	2	1
NEZPERCE	33.3	18.1	25.7	- .8	53	15	-16	8	1214	0	12	26	6	.84	- .69	.17	2	12.0	5	11	3	0	0
POTLATCH 3 NNE	35.2	20.1	27.7	- 1.0	52	14	-12	7	1149	0	8	25	4	2.34	- .76	1.10	13	3.5	2	11+	6	1	1
WINCHESTER 1 SW	33.2	15.9	24.6		49	15	-20	7	1247	0	10	28	6	1.17		.26	16	12.5	10	6+	4	0	0
DIVISION			26.3	- 1.1										1.37	- .70			8.5					
* * *																							
NORTH CENTRAL CANYONS 03																							
DWORSHAK DAM	38.3	24.5	31.4		49	23	2	8	1035	0	8	25	0	1.45				4.5	3	12		0	0
FENN RANGER STATION	34.2	20.2	27.2		42	24	- 5	9+	1166	0	8	31	3	2.54		.43	13	14.0	9	12	9	0	0
KOOSKIA	36.3	20.5	28.4	- 1.9	48	30	- 9	8	1127	0	9	30	3	1.13	- .80	.24	13	6.0	4	11	4	0	0
LEWISTON WSO AP //R	39.6	24.8	32.2	1.5	57	13	- 1	8	1007	0	8	22	1	.70	- .40	.29	12	3.6	1	12+	3	0	0
OROFINO	36.7	23.8	30.3	- .7	46	30	0	8	1069	0	8	28	1	1.93	- .86	.52	13	4.4	4	11	6	1	0
RIGGINS RANGER STATION	40.1	27.4	33.8		52	24	4	8	962	0	7	21	0	.99	.09	.63	16	.6	1	5+		1	0
DIVISION			30.6	- .8										1.46	- .64			5.5					
* * *																							
CENTRAL MOUNTAINS 04																							
ANDERSON DAM	34.0	20.6	27.3		43	16+	6	5	1161	0	14	28	0	2.38		.69	16	10.0	7	12	8	2	0
ARROWROCK DAM	34.8	21.7	28.3	3.8	50	16	9	7	1129	0	10	27	0	1.78	- .99	.62	12	5.6	3	31	4	2	0
ATLANTA																							
AVERY R. S. NO 2	29.0	17.9	23.5		37	18	- 8	8+	1281	0	15	31	4	3.09		.61	16	9.3	8	11	10	3	0
BROWNLEE DAM	36.6	22.5	29.6		54	17	7	8	1091	0	8	28	0	2.05		.49	13		4	11	8	0	0
CASCADE 1 NW	29.3	9.9	19.6		48	14	-14	9	1402	0	19	30	9	2.65		1.16	16	10.5	6	11	6	1	1
CLARKIA RANGER STATION	25.2	9.4M	17.3M		35	30	-26	8	1475	0	28	31	7	3.95		1.58	13	12.8	9	11+	8	2	1
COBALT	27.0	3.0	15.0		51	14	-28	8	1544	0	20	31	11	.91		.28	2	17.2	11	29+	4	0	0
DEADWOOD DAM	29.0	6.1	17.6	.8	41	14	-24	4	1464	0	21	31	12	5.56	.77	1.67	16	46.0	40	31	11	3	1
DIXIE	28.0	.3	14.2		48	16	-33	9+	1569	0	21	31	17	1.77		.41	13	21.0	29	13	6	0	0
ELK CITY	32.9	8.0	20.5		57	16	-28	8	1376	0	15	31	10	1.02		.17	13	7.0	7	6	4	0	0
ELK RIVER 1 S	33.8	14.5	24.2		46	24	-12	11+	1257	0	9	31	6	3.63		.92	13	14.0	14	12	9	2	0
FAIRFIELD RANGER STA	27.4	4.3	15.9		47	14	-19	7	1516	0	22	31	13	2.33		.61	16	18.0	18	19	7	2	0
GALENA																							
GARDEN VALLEY RS	32.4	19.2	25.8	1.6	39	31	1	4	1205	0	15	30	0	2.86	- .52	.63	13	13.0	7	12	8	3	0
GRANGEVILLE 11 SE	37.0	21.4	29.2		60	15	- 8	8	1104	0	9	30	2	.85		.14	25	5.5	4	9+	3	0	0
GROUSE	23.2	- 5.2	9.0		42	13	-26	7	1732	0	23	31	19	1.68		.37	19				6	0	0
HAILEY RANGER STATION	28.6	7.4	18.0	- .7	45	15	-10	5	1450	0	20	31	10	2.95	.84	1.18	17	30.5	27	19	5	2	1
HEADQUARTERS	34.3	15.0	24.7		49	15	- 7	9	1245	0	10	31	5	3.59		.71	12	16.0	11	12+	10	2	0
HILL CITY	26.8	6.4	16.6	1.3	45	13	-16	9	1496	0	24	31	11	2.03	- .29	.88	17				5	1	0
IDAHO CITY	33.6	15.5	24.6	1.7	42	14	- 4	4	1245	0	10	31	4	2.98	- .43	.72	16	18.0	12	26+	6	3	0
KELLOGG	35.4	21.1	28.3	1.1	50	13	- 6	7	1132	0	8	28	1	3.70	.09			4.5	4	11			
LOWMAN 3 E NO 2	32.4	17.6	25.0		39	17+	- 3	4	1235	0	16	30	1	4.35					11	31			
MC CALL	30.4	9.9	20.2	1.7	48	15+	-14	4	1384	0	19	28	10	3.99	.37	.96	16	27.0	23	31+	10	2	0
MIDDLE FORK LODGE	31.0	11.7	21.4		49	16	-10	9	1345	0	16	31	4	1.33		.45	17		4	31+	4	0	0
NEW MEADOWS RANGER STA	28.4	4.2	16.3	- 2.8	45	16+	-21	9	1503	0	20	31	15	D 3.94	.64	.69	17	27.1	16	12	9	3	0
NORTH STAR RANCH	34.2	16.8	25.5		46	16+	-11	9	1215	0	9	31	4	1.75		.57	13	3.4	4	12	5	1	0
PIERCE //R	29.2	13.4	21.3		37	15	-11	9+	1347	0	17	31	5	3.76		.81	12	19.3	14	31+	12	2	0
POWELL	29.9	11.6	20.8		46	17	-17	9+	1367	0	16	31	7	4.16		1.04	13	26.0	20	31	12	2	1
SHOUP	29.0	13.0	21.0		40	18+	-10	8	1356	0	17	31	3	.61		.16	13	7.5	9	13	2	0	0
STANLEY	26.5	.3	13.4		42	16+	-27	4	1595	0	20	31	15	1.13		.27	12	20.5	16	31	4	0	0
SUN VALLEY																							
WALLACE WOODLAND PARK	33.5	17.1	25.3	- .5	50	16	-12	7	1222	0	10	29	5	4.31	.01	.79	13	6.2	5	9+	10	5	0
WARREN	30.3	4.8	17.6		47	15+	-33	8	1465	0	15	31	11	2.46		1.07	16	18.5	22	28+	5	2	1
YELLOW PINE 7 S	31.4	5.2	18.3		51	15	-16	5	1444	0	17	29	13	2.89		.72	17	13.6	14	31+	8	2	0
DIVISION			21.1	.1										2.70	- .86			15.9					

See Reference Notes Following Station Index

MONTHLY SUMMARIZED STATION AND DIVISIONAL DATA

IDAHO
JANUARY 1973

Station	Temperature: Average Maximum	Average Minimum	Average	Departure From Normal	Highest	Date	Lowest	Date	Degree Days	No. of Days: Max. 90° or Above	Max. 32° or Below	Min. 32° or Below	Min. 0° or Below	Precipitation: Total	Departure From Normal	Greatest Day	Date	Snow, Sleet: Total	Max. Depth on Ground	Date	No. of Days: .10 or More	.50 or More	1.00 or More
* * * SOUTHWESTERN VALLEYS 05																							
BOISE LUCKY PEAK DAM	39.1	23.9	31.5		56	16	13	9+	1031	0	7	26	0	.91		.37	12				4	0	0
BOISE WSO AP //R	38.2	23.2	30.7	1.6	52	15	11	27	1056	0	8	27	0	1.14	- .18	.34	12	7.3	1	31+	4	0	0
BRUNEAU	40.2	23.9	32.1		57	14	11	6+	1012	0	6	26	0	.45		.30	11	1.0	0		1	0	0
CALDWELL	37.7	24.2	31.0	2.1	51	15	12	27	1050	0	6	29	0	1.19	- .10	.36	12	4.8	2	11	5	0	0
CAMBRIDGE	32.2	15.3	23.8	1.5	44	17	- 3	27	1271	0	15	31	2	3.28	.40	1.05	16				7	1	1
COUNCIL	33.1M	17.4M	25.3M	.6	42	21+	0	27+	1225	0	11	29	2	5.42	1.60	1.66	16	21.1	11	12	10	4	1
DEER FLAT DAM	37.9M	22.8M	30.4M	1.8	55	17+	9	27	1067	0	7	29	0	.87	- .19	.27	12	5.0	1	27+	4	0	0
EMMETT 2 E	38.7	25.0	31.9	2.4	56	16	10	27	1020	0	7	25	0	1.67	.12	.37	13	T	0		6	0	0
GLENNS FERRY	39.7	23.7	31.7		56	16+	11	4	1024	0	7	26	0	1.03	- .22	.45	11	3.6	2	11	4	0	0
GRAND VIEW 2 W	39.6M	22.6M	31.1M	1.7	55	14	10	27	1043	0	8	30	0	.75	.04	.45	11	3.0	3	11	2	0	0
KUNA 2 NNE	38.3	22.1	30.2	1.2	52	14	8	4	1072	0	8	28	0	.83	- .29	.35	12	4.5	2	11	4	0	0
MOUNTAIN HOME	37.3	22.5	29.9	1.6	54	15	8	8+	1079	0	9	26	0	1.75	.71	.37	11		2	31+	6	0	0
OLA 4 S	34.5	18.3	26.4		45	16	- 5	27	1188	0	10	30	1	3.03		.87	16	11.0	4	27+	6	2	0
PARMA EXPERIMENT STA	35.7	20.9	28.3	.0	52	17	3	27	1130	0	10	31	0	2.04	.93	.32	25	9.0	3	31+	8	0	0
PAYETTE	38.0	23.1	30.6	3.1	49	31	12	27+	1060	0	6	30	0	1.57	.06	.34	16	7.0	4	13+	6	0	0
SWAN FALLS POWER HOUSE	40.1	25.0	32.6		54	16	12	5	998	0	7	28	0	.45		.20	12	1.4	1	11	2	0	0
WEISER 2 SE	35.5	21.8	28.7	1.2	44	31+	7	4	1121	0	7	30	0	1.61	- .09	.67	16	5.9			4	1	0
DIVISION			29.8	1.6										1.65	.11			6.0					
* * * SOUTHWESTERN HIGHLANDS 06																							
GRASMERE																							
HOLLISTER	35.8M	18.9M	27.4M	.8	54	14	- 5	27	1160	0		26	1	.46	- .63	.16	12	2.0	1	31+	2	0	0
REYNOLDS	37.3	19.0	28.2		56	14	1	5	1135	0	9	28	0	.67		.20	12	1.5	3	11	3	0	0
THREE CREEK	37.5	10.8	24.2		57	14	-14	27	1257	0	11	30	6	.92		.31	26	14.0	8	31	4	0	0
DIVISION			26.6	.6										.68	- .43			5.8					
* * * CENTRAL PLAINS 07																							
BLISS	37.0	22.1	29.6		56	14	7	9+	1091	0	8	26	0	1.00	- .24	.34	12		1	11	4	0	0
BURLEY FAA AP	32.8	15.6	24.2		57	14	-14	5+	1256	0	14	28	3	1.04		.28	12	7.3	4	11+	4	0	0
CASTLEFORD 2 N	35.2	16.7	26.0		49	14	- 1	6	1203	0	10	31	1	.90		.29	12	1.9	2	11	4	0	0
HAZELTON	33.7	18.4	26.1	- .2	51	14	- 2	6	1198	0	13	29	1	1.01	- .34	.42	12	2.1	2	11+	4	0	0
JEROME	34.3	20.1	27.2	.7	52	13	2	5	1165	0	12	26	0	.81	- .45	.32	12	3.0	2	9	2	0	0
MAGIC DAM	28.0M	8.2M	18.1M		44	15	-13	22	1443	0		31	9	1.45		.45	16	12.7	14	31+	4	0	0
MINIDOKA 10 WNW	29.5	13.2	21.4		45	15	- 7	6+	1346	0	19	31	5	.81		.18	17+	6.4	3	12+	5	0	0
MINIDOKA DAM	31.3	14.2	22.8		49	14	- 9	5	1304	0	18	29	6	.84		.29	12	4.6	5	11+	3	0	0
PAUL 1 ENE	32.7	17.2	25.0		57	15	- 2	5	1231	0	16	27	3	.68		.24	13	4.0	2	26+	3	0	0
PICABO	27.1	4.0	15.6		43	16	-18	23	1526	0	22	31	15	1.57		.38	17	11.5	15	31+	6	0	0
RICHFIELD	28.6	13.1	20.9		45	13	- 8	7+	1363	0	21	31	4	1.46	.05	.42	12	8.9	6	12	5	0	0
SHOSHONE 1 WNW	31.1	18.0	24.6	1.5	49	13	- 1	5	1243	0	21	29	1	1.17	- .41	.47	12	2.0	1	12+	4	0	0
TWIN FALLS 2 NNE	34.9	19.1	27.0	- .3	52	15	3	6+	1172	0	9	29	0	.93	- .11	.49	12	5.2	2	31	3	0	0
TWIN FALLS 3 SE	35.5	18.9	27.2	.3	57	14	2	7+	1166	0	9	28	0	.85	- .17	.50	12	1.3	1	31+	2	1	0
TWIN FALLS WSO	33.5	18.4	26.0		53	14	1	6+	1203	0	12	28	0	.97		.48	12	2.0	1	31+	3	0	0
DIVISION			24.1	- 1.3										1.03	- .15			5.2					
* * * NORTHEASTERN VALLEYS 08																							
CHALLIS	30.2	9.7	20.0	1.6	49	14+	-13	10+	1389	0	14	30	7	.14	- .34	.07	26+	2.0	2	26	0	0	0
CHILLY BARTON FLAT	25.6	.3	13.0		43	13	-20	7	1607	0	25	31	16	.21		.10	3				1	0	0
GIBBONSVILLE	27.5	6.8	17.2		42	16	-22	10+	1479	0	20	31	12	1.22		.46	12	18.1	15	13+	3	0	0
LEADORE NO. 2	25.4M	- 3.3M	11.1M		42	13	-33	8	1663	0		31		D .30		D .30	26	3.0			1	0	0
MACKAY RANGER STATION	26.6	2.5	14.6	- 2.3	44	13	-18	5	1558	0	24	31	15	.51	- .30	.13	16				2	0	0
MACKAY 4 NW	25.0	2.7	13.9		41	13	-16	7+	1580	0	26	31	15	D 1.70		D .40	18+	17.0			6	0	0
MAY	30.4	5.5	18.0		48	13	-20	9	1449	0	17	31	12	.17		.09	25	4.0	4	31+	0	0	0
SALMON 1 N	27.9	8.2	18.1		46	16	-22	9	1449	0	19	31	8	.36		.18	2	7.1	5	3+	1	0	0
DIVISION			15.7	- 1.0										.58	.01			8.5					
* * * UPPER SNAKE RIVER PLAINS 09																							
ABERDEEN EXP STATION	27.2	7.3	17.3	- 3.9	45	16	-20	6	1475	0	22	31	12	.75	- .03	.20	17				4	0	0
AMERICAN FALLS 1 SW	29.5	10.8	20.2		50	15	-16	4	1384	0	20	31	8	.81		.20	17		3	29+	4	0	0
ARCO 3 SW	23.2	- 3.0	10.1		40	13	-27	4	1697	0	26	31	19	1.13		.31	17				4	0	0
ASHTON	27.2	3.8	15.5	- 2.6	45	19+	-25	4	1528	0	22	30	17	2.38	.56	.60	17	23.4	24	31+	8	2	0
BLACKFOOT 2 SSW	28.6	9.5	19.1		48	16	-19	4	1420	0	20	30	9			.25	12					0	0
CRATERS OF THE MOON NM	25.5	6.8	16.2		41	14	-20	4	1511	0	21	31	9	2.71		.60	19	28.0	34	31	6	2	0
DUBOIS EXP STATION	24.3	8.1	16.2	- 1.6	42	15	-15	4	1507	0	24	31	10	1.18	.29	.57	17	19.5	16	23+	2	1	0
FORT HALL INDIAN AGNCY	30.7	11.1	20.9	- 1.8	49	15+	-17	4	1361	0	18	27	8			.15	26+					0	0
HAMER 4 NW	24.2	- 1.3	11.5		40	18+	-27	4	1655	0	23	31	18	1.93		1.03	19	13.1	10	26+	5	1	1
HOWE	23.4	2.8M	13.1M		42	17			1595	0	24	31	16	.91		.32	11	7.0	8	31+	3	0	0
IDAHO FALLS 2 ESE	26.3	8.5	17.4		47	16	-20	4	1468	0	20	30	9										
IDAHO FALLS FAA AP	21.9	5.2	13.6	- 5.7	47	16	-20	4	1590	0	23	30	14	.90	.01	.16	12	9.9	4	12	3	0	0
IDAHO FALLS 46 W R	22.4	- 4.5	9.0	- 6.4	42	13	-32	4	1734	0	24	31	19	.69	- .04	.14	16	10.3	4	26+	4	0	0

See Reference Notes Following Station Index

MONTHLY SUMMARIZED STATION AND DIVISIONAL DATA

IDAHO
JANUARY 1973

Station	Temperature													Precipitation									
										No. of Days								Snow, Sleet			No. of Days		
										Max.		Min.											
	Average Maximum	Average Minimum	Average	Departure From Normal	Highest	Date	Lowest	Date	Degree Days	90° or Above	32° or Below	32° or Below	0° or Below	Total	Departure From Normal	Greatest Day	Date	Total	Max. Depth on Ground	Date	.10 or More	.50 or More	1.00 or More
MALTA 2 E	32.6	13.8	23.2		50	14	-12	5	1290	0	13	30	3	1.48		.35	12		6	11	6	0	0
POCATELLO WSO AP //R	29.4	10.2	19.8	- 2.5	51	15	-14	4	1394	0	19	27	9	1.04	- .17	.19	26	12.9	4	11+	5	0	0
ST ANTHONY 1 WNW	24.9	3.2	14.1		42	17	-29	4	1574	0	22	30	16	1.67		.56	17	15.5	17	31+	5	1	0
SUGAR	26.5	3.8	15.2	- 2.3	45	16	-29	4	1539	0	19	29	14	1.36	.24	.33	12	17.3	12	12	5	0	0
DIVISION			16.0	- 3.6										1.35	.32			15.7					
* * *																							
EASTERN HIGHLANDS 10																							
ARBON 2 NW	25.5	9.2	17.4		41	17	-17	5	1470	0	24	31	7	D 1.21		.48	17				6	0	0
CONDA	25.9M	1.8M	13.9M		43	15	-24	5	1582	0	22	30		1.62		.53	13	19.3	28	19	4	1	0
DRIGGS	29.8	3.5	16.7	- .6	50	14	-18	4	1491	0	20	31	17	.78	- .63	.44	18	8.0	10	3	2	0	0
GRACE	26.2	6.1	16.2	- 2.7	44	15	-20	5	1507	0	23	30	13	1.06	- .08	.27	12	9.0	12	22+	5	0	0
HENRY	26.0	- 2.0	12.0		49	15	-30	4	1639	0	21	30	18	2.18		.50	20	14.0	28	12	8	1	0
IDAHO FALLS 16 SE	28.3	6.0	17.2		44	15	-19	5+	1479	0	19	29	13	1.07		.18	19	17.4	8	11+	5	0	0
ISLAND PARK DAM	24.3	- 3.5	10.4		40	16	-38	4	1687	0	24	31	17	3.52		.74	17	40.5	44	19	12	2	0
KILGORE	22.7	- 1.4	10.7		40	15	-32	4	1681	0	25	31	18	2.39		.76	17	29.5	30	19	6	1	0
LIFTON PUMPING STATION	25.4	2.5	14.0	- 3.4	47	13	-16	6	1576	0	23	31	16	.29	- .39	.13	19	3.0	3	12	2	0	0
MALAD	27.6	9.2	18.4	- 4.3	43	13	-10	6+	1436	0	21	31	5	1.48	- .03	.51	12	7.0	12	12	4	1	0
MALAD CITY FAA AP																							
MONTPELIER RANGER STA	25.0	2.5	13.8	- 4.0	46	15	-16	6+	1581	0	24	31	16	.65	- .50	.18	13	5.5	12	31+	2	0	0
OAKLEY	35.6	17.1	26.4	- 1.1	52	14	- 1	5	1190	0	10	27	4	.56	- .26	.16	12	5.0	3	27+	3	0	0
PALISADES DAM	27.1	9.5	18.3		44	15+	-15	4	1439	0	21	30	11	D 1.66		D .50	6	15.0	13	7	4	1	0
PRESTON 3 NE	27.3M	10.1M	18.7M		47	17	- 8	6	1426	0	23	31	5	.65		.24	13				3	0	0
STREVELL																							
SWAN VALLEY	26.8	7.0	16.9		45	14	-28	4	1484	0	22	29	12	.65		.28	12	5.5	10	11+	3	0	0
TETONIA EXP STATION	25.6	1.6	13.6		45	16+	-25	4+	1588	0	22	31	18	.97		.28	12				4	0	0
DIVISION			15.9	- 3.2										1.30	- .07			13.7					

See Reference Notes Following Station Index

DAILY PRECIPITATION

IDAHO
JANUARY 1973

Station	Total	1	2	3	4	5	6	7	8	9	10	11	12	13	14	15	16	17	18	19	20	21	22	23	24	25	26	27	28	29	30	31
		Day of Month																														
* * * PANHANDLE 01																																
BAYVIEW MODEL BASIN	D 2.91						.11					D .05D	.60	.52	.41		.47	.31		.15		.01				.16					.12	
BONNERS FERRY 1 SW	3.27		T		T	.06						.10	.70	.56	.27	.03	.82	T	T	.29		T			.16	.06					.15	.07
CABINET GORGE	3.64		.11		T	.06	T					.11	.68	1.02	.19	.05	.72	.04	T	.06	T	.10				[illegible]	T				.22	.14
COEUR D'ALENE 1 E	2.96		T			.06	T					.26	.48	.58	.16		.82	.03		.20	T	.10			.13						.14	T
PORTHILL	2.25		.02			T						.02	.63	.42	.27	T	.42	.05		.13		.01			.08	.05					.52	[illegible]
PRIEST RIVER EXP STA	4.09		T		.02	.08						.18	.84	.62	.16		1.85	.03	.04	.38	[illegible]				.13	.09					.25	.08
SAINT MARIES	3.09		.12	T		.09						.26	.49	1.06			.65	.10	T	.12		.16				.01					[illegible]	[illegible]
SANDPOINT EXP STATION	4.01				T	.04						.14	.94	1.17		T	.94		T	.29	T				[illegible]						[illegible]	[illegible]
TENSED	D 2.63		T			.36						.33	.59	.77			.26			.10	T				[illegible]	T				D .10	.12
* * * NORTH CENTRAL PRAIRIES 02																																
COTTONWOOD	.60		.10	.03	.03	.02						.02	.03	.21	T		.10	.03				T				.03						[illegible]
GRANGEVILLE	.67		.04	.06	.03	.07	.06	T				T	.02	.06			.21		T	T	T				T	.08					T	.04
MOSCOW-UNIV OF IDAHO	2.57	.09	T	.14	.11	.10	.04					.29	T	1.02		T	.58		.04		.05	.03		T		T					T	[illegible]
NEZPERCE	.84		.17	.02	T	.02	.01					.13	.07	.13		T	.08	T	T	T	.07	T				.07						[illegible]
POTLATCH 3 NNE	2.34					.14						.14	.28	1.10	.02		.42		.06													[illegible]
WINCHESTER 1 SW	1.17		.18	.03	.20	.08	T	T				.03	.08	.18	T	T	.26	.02	T	T	T	T				.05	T					[illegible]
* * * NORTH CENTRAL CANYONS 03																																
DWORSHAK DAM	1.45	*	.48		.01	.01						.08	.25			.06	.23	.11		.03						.01	.14				.03	[illegible]
FENN RANGER STATION	2.54	T	.34	T	T	.10	.07	T	T			.05	.28	.43	.18		.04	.32	.02	.16	.04	.07	T			.20	.04				.03	[illegible]
KAMIAH	1.31		.22	.01	.01		.06					.05	.12	.33	.01			.10	.02	.01		.04				.06	.12					.17
KOOSKIA	1.13		.18	T	.10	T	.07					.05	.05	.24			T	.09		.06	T	.03				.09						.17
LEWISTON WSO AP //R	.70		.16	.03		T						.13	.29	.01		T	.07		.01		T				T	T						T
ORofino	1.93		.30	T		.03						.32	.15	.52			.22	.07		.03	.03	T				.21					T	.05
RIGGINS RANGER STATION	.99		*	.17									.02	.01			.63	.09	.01	.01	.02					.02						.01
* * * CENTRAL MOUNTAINS 04																																
ANDERSON DAM	2.38		.03				T			T		.20	.60	.31			.69	.07	.13	.14						.10					.01	[illegible]
ARROWROCK DAM	1.78		T	T	T		T	T	T	T	.03	T	.62	.57			.02	.28	.02	.03						.07	.04					.10
ATLANTA	-	-	-	-	-	-	-	-	-	-	-	-	-	-	-	-	-	-	-	-	-	-	-	-	-	-	-	-	-	-	-	-
AVERY R. S. NO 2	3.09	T		T		.18						.20	.44	.57	.50		.61	.12	T	.11	.03	.14				.12					.03	.04
BROWNLEE DAM	2.05		.06	T			T	T		T	T	.29	.22	.49	.17		.22	.03	.01	.12		T				.30	T					.04
CASCADE 1 NW	2.65		.04				.02		T	.04	.05	.07	.24	.47	.02		1.16	.10	.11	.13		.01				.09					.02	.08
CENTERVILLE ARBAUGH RM	4.16						.26	T			T	.36	.86	.62	T	T	1.09	.16	T	T						.40					.38	.03
CLARKIA RANGER STATION	3.95		.28		T	.20	.08					.19	.40	1.58	.02	.01	.80	.01			.14	.12									.08	.04
COBALT	.91		.28	T		.06							.13	.09						.14		T				.12	T					.09
DEADWOOD DAM	5.56		.22			T	.06	T	T	T	T	.27	.78	.92	.08		1.67	.25	.25	.31	T	T			T	.37	T			T	.12	.26
DIXIE	1.77	.05	.04	.02	T	T	.02	T				.03	.19	.41	.33			.14	.03	.19	T	.24				.14	.04				T	.08
ELK CITY	1.02	T	.15	.05	T	T	.06	T				T	.03	.17	T			.16	.02	.08	T	.05				.12	.06				.02	.08
ELK RIVER 1 S	3.63	T	.21			.06	.09	T				.12	.56	.92	.39		.42	.47	T	.11		.07				[illegible]		T			.18	.02
FAIRFIELD RANGER STA	2.33		.02	T	.01		.02		T	T		.18	.55	.12			.61	.15	.36	.19						.03					.05	.04
GALENA	-	-	-	-	-	-	-	-	-	-	-	-	-	-	-	-	-	-	-	-	-	-	-	-	-	-	-	-	-	-	-	-
GARDEN VALLEY RS	2.86		.06				.09		.01	T	T	.22	.57	.63	.02		.62	.12	.15	.13						.18					.02	.04
GRANGEVILLE 11 SE	.85	.10	.07		.02		.07						.03	.08				.09	T	.10	.06					.14	T					.09
GROUSE	1.68		.02	.10							T	.02	.23				.32	.34	.24	.37						.02						.02
HAILEY RANGER STATION	2.95			.02	.02	T				T	T	T	.43	.06	T		.11	1.18	.20	.83			T				.09				.01	T
HEADQUARTERS	3.59	T	.24		T	.13	.17					.11	.71	.54	.33		.47	.39	T	.09		.01				.22					.09	.09
HILL CITY	2.03										.14	.23	.47					.88	.23											.08	
IDAHO CITY	2.98		.06				.04		.04	T	T	.04	.58	.66	.06		.72	.16	.09	.17						.28					T	.09
KELLOGG	.85					.10						*	*	1.80		*	*	.98	T		T	.72				.06					.04	T
LOWMAN 3 E NO 2	4.35	*	*	*	*	*	*	*	*	*	*	*	*	*	*	*	*	*	*	3.88		T				.28					.04	.15
MC CALL	3.99	T	.22			.03	.05			T	.05	.31	.60	.45	.09		.96	.31	.13	.16		.14				.47	T				T	[illegible]
MIDDLE FORK LODGE	1.33		.03	T			.02		T		.04	T	.14	.19	.09		.04	.45	T	.18		T				.05	.08				T	[illegible]
NEW MEADOWS RANGER STA	D 3.94	T	.04	T		T	D .18D	.08	T		.02	.19	.63	.42	.09		.53	.69	.08	.39		.01				.32	.01				T	.26
NORTH STAR RANCH	1.75		T	.06								T	.09	.57	.44			.18	.19	.10		T				.05	T				.01	.09
PIERCE //R	3.76	.07	.32	T	T	.06	.22	T				.18	.81	.63	.33		.34	.27	T	.10	T	.10				.14	.14				T	.09
POWELL	4.16	.10	.40	.08		.13	.05	.03				T	.27	1.04	.61		.36	.39	.01	.27	.10	.13	T			[illegible]	.05	.01			.06	.07
SHOUP	.61		.04			T	.04	T				.04	.14	.16	.01			.05		T						.07	.03					[illegible]
STANLEY	1.13		.11	T			T				.05	.08	.27	.23			.10	.06	.02	.09						.02					.04	[illegible]
SUN VALLEY	-	-	-	-	-	-	-	-	-	-	-	-	-	-	-	-	-	-	-	-	-	-	-	-	-	-	-	-	-	-	-	-
WALLACE WOODLAND PARK	4.31		.25		T	.08	.15					T	.57	.79	.59		.76	.62	.02	.17	T	.10				.14					.07	T
WARREN	2.46		.13											T		T	1.07	T	.27	.45						.54		T				
YELLOW PINE 7 S	2.89		T	.07		T	T		T		.11	.03	.43	.11	.25		.51	.72	.06	.25		.02				[illegible]	T				T	[illegible]
* * * SOUTHWESTERN VALLEYS 05																																
BOISE LUCKY PEAK DAM	.91		T	T						.01	.01	.01	.37	.13				.03	[illegible]	.03							.2					[illegible]
BOISE WSO AP //R	1.14		T		T		T	T	T	.02	.01	.24	.34	.06		T	.04	.02	.03		T				T	.22					T	.16
BRUNEAU	.45											.30		.05				.03								.02					.05	
CALDWELL	1.19		T						T	.01	.03	.17	.36	.21	.01	.03	.07	.11	.03	T						.16					T	T
CAMBRIDGE	3.28									.03		.34	.47	.46			1.05	.18	.35	.04		.06				.14					.08	.08
COUNCIL	5.42		.65			T	.02			T	.01	.31	.75	.83			1.66	.22	.21	.16						.41					.10	[illegible]
DEER FLAT DAM	.87		T					T	T	T	.03	.12	.27	.13			.04	.08	.02							[illegible]				T	[illegible]	
EMMETT 2 E	1.67									.05	T	.19	.18	.37	.33		.30	.18	.07													
GLENNS FERRY	1.03								T	.01		.45	.30	.10			T	.15	.02	T										.01	T	
GRAND VIEW 2 W	.75							T		T	T	.45	.11	.07	T				T							.06	T					.06
KUNA 2 NNE	.83		T				T	T	T	T	T	.14	.35	.13			T	.03	T	T						[illegible]						.08
MOUNTAIN HOME	1.75			T					.02	.15	.03	.37	.30	.30	.04		.02	.20	.05	.02						.5						[illegible]
OLA 4 S	3.03		.02				.07			T	T	.25	.39	.58		.01	.87	.07	.09	.38						[illegible]					.02	.14
PARMA EXPERIMENT STA	2.04	T	.03				.01		.02	.04	.09	.10	.30	.30	.12	.02	.09	.27	.11	.12						.32	[illegible]					[illegible]
PAYETTE	1.57		T				T			.09		.23	.22	.30		T	.34	.15	.07							[illegible]						[illegible]
SWAN FALLS POWER HOUSE	.45		T					T			T	.12	.20	.04	T			T	.06							T					T	[illegible]
WEISER 2 SE	1.61		.07							.06	.01	.18	.28			T	.67	.09	.10							[illegible]					T	.07
* * * SOUTHWESTERN HIGHLANDS 06																																
GRASMERE	-	-	-	-	-	-	-	-	-	-	-	-	-	-	-	-	-	-	-	-	-	-	-	-	-	-	-	-	-	-	-	-
HOLLISTER	.46			T					T			.13	.16					.09		T						T	[illegible]					[illegible]
REYNOLDS	.67						.03		T	T	.02	.03	.20	.11	.02			.16	.01	.07						[illegible]	T					
THREE CREEK	.92			.10						.01	.01	.15	.05					.13		[illegible]							.31					[illegible]
* * * CENTRAL PLAINS 07																																
BLISS	1.00			T						T	T	.05	.34	.15	T		.14	.15	.02	.09											.02	.04
BURLEY FAA AP	1.04		.01	.10	.09			T		.02	.03	.06	.28	.02			.18	T	.03	[illegible]		T				.09	[illegible]				T	T
CASTLEFORD 2 N	.90			.02		.01				T	T	.25	.29				.06	.16														[illegible]
HAZELTON	1.01			.01	.01					.01	T	.11	.42	.06	T		.10	.14	T	.07		T					[illegible]	T			.04	[illegible]
JEROME	.81		T	.04	T			T		.02	T	.08	.32	.08			.03	.15	T	.02		.03				T					.03	[illegible]
MAGIC DAM	1.45			.05	.01	T	T		.01	.01		.08	.38	.03			.45	.12	.14	.08											T	.09
MINIDOKA 10 WNW	.81			.06	.01	T					T		.18	.12				.8		.10		T					.12	T			T	.04
MINIDOKA DAM	.84		T	.07				T		.01		T	.29	.01			.02	.23				T				T	.21					
PAUL 1 ENE	.68			T	.03								.18	.24				.13		.02		T					.08					T
PICABO	1.57			T	.07				T	T			.22	.22	.02		.02	.38	.12	.35		T					.07				.10	

See reference notes [illegible] Index

DAILY PRECIPITATION

IDAHO
JANUARY 1973

Day of Month

Station	Total	1	2	3	4	5	6	7	8	9	10	11	12	13	14	15	16	17	18	19	20	21	22	23	24	25	26	27	28	29	30	31
[illegible]	1.46			[illegible]						T		.06	.42	.07			.19	.15	.09	.24						.05				T		.09
SHOSHONE 1 NNW	[illegible]		.01	[illegible]						T			.47	.05			.15		.25	.11		T								.02	.05	.04
[illegible]	.43			.01	T					.01	.01		.49	.07	T		T	.10	T	T		T					.02				.03	.18
TWIN FALLS 3 SE	.65			.05	T					.01	T		.50	.06	T		T	.13	T	T		.01					.01				.02	.06
[illegible]	.97			[illegible]	T					T	.01	T	.48	.09			T	.17	T	T		T					.05				.03	.10
• • •																																
[illegible]																																
[illegible]	.14		T	T						T	T		T	T				.07		T							.07					
[illegible]	.41		[illegible]	.10						T		T	.68					.02									T				T	
[illegible]	[illegible]		[illegible]			.03	[illegible]					.03	.46	.20	.01			.09		.05		.04				.07					.06	
[illegible]	D .30																									D	.30					
[illegible]	.5[illegible]		.05	.05				T		T		T	.06	T			.13	.10	.05	.04						T	.03					
MACKAY 4 NW	D [illegible]		T	D [illegible]							T	T	D .10				D .200	.400	.40							T	D .20					
[illegible]	[illegible]			T	T					T	T	T		T	T			T		T						.09	.08					
SALMON 1 [illegible]	.3[illegible]	T	[illegible]			T		.03				T	.05	T			T	.03		.01						T					.06	
• • •																																
UPPER SNAKE RIVER PLAINS [illegible]																																
ABERDEEN EXP STATION	.75			.10					.02				.12					.20				.09					.17	.05				
AMERICAN FALLS 1 SW	.01			.07	.02			T	.01				.09	.11				.20	.01	.10		.03					.17				T	
[illegible]	[illegible]		.02	.08									.17				.16	.31	.30	.03							.03				.03	
[illegible]	2.39		.01	.17	T	T	.07	.10			T	.10	.34	.19		T	.07	.60				.05		.15			.50	T			.02	.01
BLACKFOOT 2 SSW	-			-		-	T	.04	.03	T	T		.25				T	.22	T	.17							.15					.04
CRATERS OF THE MOON NM	2.7[illegible]			.21	.02	T	T	T	T	T		.05	.35	T			.51	.49	.32	.60						.05	.06					.05
[illegible]	1.18	T	T	.07		T	T					T	.09				T	.57	.06	.31							.08					
FORT HALL INDIAN AGNCY	-			.12				-		.05			.15					.14	.10	.11		.05					.15					
HAMER 4 NW	1.43		.01	.10		.02	T	T				T	.09	.01		T	.10	.44	T	1.03	T						.13				T	
[illegible]	.91		-								T	.32	T				.23	T	.31	T							.05					
IDAHO FALLS 2 ESE	-	-	-	-	-	-	-	-	-	-	-	-	-	-	-	-	-	-	-	-	-	-	-	-	-	-	-	-	-	-	-	-
IDAHO FALLS FAA AP	.90	.01	.08	.09	T	.02		.03	.01	T	.01	T	.16	T			.11	.11	.07	.09	T	.02	T			.02	.08				T	T
IDAHO FALLS [illegible]	.69	T	.05	.13		T				T	T	.03	.10				.14	T	.13	T	T					.09	.02					T
MALTA 2 E	1.48			.05	.26	T	T	.07	.05	.06	.04	.20	.35	T	T			.10	.10	T	T					.20						
[illegible]	[illegible]	T	T	.18	T	T	T	.05	.05	.04	T	T	.10	T			.07	.13	.03	.07		.11				.02	.19	T	T			T
ST ANTHONY 1 NNW	1.07	T	T	.07		.04	.04	.03	.01	T			.18	.21				.56	.04	.32		.03					.14	T				T
SUGAR	1.36	T	T	.25		.03	T	.06	.03			T	.33	.04			T	.32		.17		T					.13					
• • •																																
EASTERN HIGHLANDS [illegible]																																
ARBON 2 NW	D 1.21			T	.14				D	.10		T	.15				T	.48	T	.13	T						.18					.03
CONDA	1.62		.03	.13	.06			.02	.01	T	.03	T	.08	.53				.23	.05	.38			.06									.01
DRIGGS	.78		.03	.07			T	T				.15					.07	T	.44											T	.02	
GRACE	1.06			.15				T		T		T	.27	.20				.20	T	.24							T					T
HENRY	2.18		.15	.13	.35				.19	T	T		.35	.25				.05		.21	.50											
IDAHO FALLS 16 SE	1.07		[illegible]	.09				.05	.08	.03	T	T	.11	.01			.14	.13	.14	.18	T	T				.02	.09	T				T
ISLAND PARK [illegible]	3.52	T	.04	.25		.12	T	.13	.01			.12	.43	.21				.74	.29	.70		.01				T	.24				.12	.11
[illegible]	2.39	T	.06	.23		.08	.03	.02				.07	.20	.02	T		.04	.76	.14	.42		.01				.01	.24				T	.06
CLIFTON [illegible] STATION	.29			T				.01		.02			.11				T	.02	T	.13		T										T
MALAD	.48			.12			T	T		.01	.01	.03	.51	.04			.01	.43	.02	.25		.02					.02					.01
MALAD CITY FAA AP	-	-	-	-	-	-	-	-	-	-	-	-	-	-	-	-	-	-	-	-	-	-	-	-	-	-	-	-	-	-	-	-
MONTPELIER RANGER STA	.65			.04	T			T	.01		.06	.01	.02	.18				.09	.03	.16	.03	.01						.01				T
OAKLEY	.54			.08						.03		T	.16					.10		.01						.06	.12					
PALISADES DAM	D 1.66	T	.06	.06	.01		D .50	.01	.09	T		.01	.07	.33	.01			.17	.07	.20		.01					.04	.01				.01
PRESTON 3 NE	.65		T	.08	T	T					T		.10	.24				.07	.02	.14												
RIRIE 12 ESE	.67	*	*	*	*	*	*	*	*	*	*	.10	*	*	*	*	.25	*	*	.15	*	*	*	*	*	*	*	*	*	.17		
SPRINGER	-	-	-	-	-	-	-	-	-	-	-	-	-	-	-	-	-	-	-	-	-	-	-	-	-	-	-	-	-	-	-	-
[illegible]	.65			.1[illegible]				T	.11				.28					.08	T	.07							T				T	
TETONIA EXP STATION	.97		.02	.16		.03	.02	.03	.02			.12	.28					.03	.01			T					.17	T		.06	.02	T

[illegible] Index

DAILY TEMPERATURES

Station		1	2	3	4	5	6	7	8	9	10	11	12	13	14	15	16	17	18	19	20	21	22	23	24	25	26	27	28	29	30	31	Average
		Day of Month																															
* * *																																	
PANHANDLE 01																																	
BAYVIEW MODEL BASIN	MAX	33	38	34	26	20	18	13	16	17	19	21	30	33	46	43	47	43	42	38	36	44	35	32	33	41	38	32	32	32	32	37	32.3
	MIN	20	22	11	-2	4	5	2	5	9	5	3	17	25	32	30	30	33	24	31	23	26	14	15	19	25	16	14	17	20	22	29	17.6
BONNERS FERRY 1 SW	MAX	35	39	27	16	17	14	12	14	15	20	20	35	45	45	47	45	45	39	37	34	40	35	39	37	41	33	28	32	30	39	39	32.1
	MIN	25	26	16	1	5	-4	-5	-5	-3	0	5	18	31	34	26	37	36	25	31	25	29	20	27	23	32	16	11	15	12	20	28	18.0
CABINET GORGE	MAX	32	38	23	14	18	18	13	12	14	15	20	33	38	42	44	40	40	37	36	34	39	32	40	34	41	35	32	35	32	34	33	30.6
	MIN	26	20	10	-3	M	-2	-10	-5	-3	0	10	19	30	32	29	34	32	27	32	26	24	15	17	20	29	20	9	18	18	26	27	17.3
COEUR D'ALENE 1 E	MAX	37	40	33	26	21	18	21	25	21	26	26	35	48	46	44	46	44	39	37	35	39	35	47	39	40	40	36	39	36	42	38	35.5
	MIN	26	25	17	6	12	9	0	-4	-3	-1	13	23	32	36	32	38	33	26	32	28	30	16	19	27	32	19	15	20	18	30	29	20.5
PORTHILL	MAX	36	37	30	20	18	15	14	14	16	16	19	27	42	45	39	44	45	41	38	34	38	31	33	37	40	34	25	29	29	34	41	31.0
	MIN	22	26	18	2	9	2	0	0	1	-2	4	12	24	32	24	34	33	26	30	27	22	15	14	21	28	18	11	15	12	22	23	16.9
PRIEST RIVER EXP STA	MAX	33	30	24	19	15	12	9	9	10	13	21	30	36	37	35	41	41	43	33	30	34	31	34	34	38	31	30	35	30	35	32	28.5
	MIN	25	18	9	-5	7	-10	-11	-13	-3	-11	5	21	28	33	32	33	34	23	30	20	26	15	24	22	31	14	13	15	18	25	28	16.0
SAINT MARIES	MAX	39	39	28	24	23	20	15	20	23	23	30	40	52	51	52	47	43	41	40	36	37	35	45	40	39	39	40	41	36	41	38	36.0
	MIN	28	21	13	2	14	6	-7	-6	-5	-5	13	29	34	37	31	38	32	28	32	25	26	17	21	29	37	18	12	21	19	31	30	19.9
SANDPOINT EXP STATION	MAX	33	38	28	18	16	15	11	15	15	18	20	32	41	46	37	46	44	36	34	32	37	32	40	35	41	34	29	33	31	36	33	30.8
	MIN	26	19	9	-1	7	-2	-8	1	6	4	10	19	32	34	28	36	32	23	32	22	24	16	14	19	28	19	18	21	15	25	26	17.9
TENSED	MAX	37	40	29	22	18	15	12	24	29	23	35	41	50	48	57	49	45	43	37	37	36	36	45	43	39	45	38	45	43	43	37	36.8
	MIN	20	20	11	-3	8	-9	-15	-10	-5	-9	14	32	32	41	41	37	28	28	27	17	16	17	28	33	28	9	21	27	29	29	27	18.4
* * *																																	
NORTH CENTRAL PRAIRIES 02																																	
COTTONWOOD	MAX	34	33	34	23	22	24	6	8	9	14	29	39	44	53	49	52	43	42	40	33	37	39	36	44	45	33	31	32	37	41	42	33.8
	MIN	25	21	10	-2	-1	2	-4	-8	-7	1	2	24	35	37	40	36	31	28	23	21	23	18	20	28	28	19	9	13	25	24	28	17.7
GRANGEVILLE	MAX	40	40	25	19	24	15	13	8	15	22	35	47	50	59	57	48	43	43	36	34	38	37	45	46	42	31	35	37	38	41	39	35.5
	MIN	22	18	9	4	13	-2	-1	-11	-9	-1	13	27	36	36	38	33	28	26	25	19	19	14	20	31	26	10	8	17	18	28	28	17.5
MOSCOW-UNIV OF IDAHO	MAX	32	38	31	22	25	17	16	15	15	21	33	40	49	50	48	45	43	38	40	31	36	34	40	40	42	33	32	36	38	41	38	34.2
	MIN	17	23	17	-3	12	-13	-11	-8	-1	2	17	32	34	37	35	38	31	31	27	23	27	22	28	32	30	19	18	26	27	30	30	20.3
NEZPERCE	MAX	33	34	24	19	23	15	11	9	13	18	30	41	47	52	53	49	42	38	39	32	38	36	41	45	41	30	30	35	36	42	36	33.3
	MIN	24	12	8	-3	11	-2	-5	-16	-13	0	13	27	34	36	39	37	32	27	21	25	20	18	26	33	28	18	10	20	23	27	30	18.1
POTLATCH 3 NNE	MAX	35	38	29	20	23	12	16	19	16	27	35	39	47	52	51	45	43	43	37	33	35	36	44	42	41	37	36	42	41	41	37	35.2
	MIN	17	21	12	2	12	2	-12	-11	-7	-6	20	33	35	35	40	35	30	28	30	23	24	15	32	37	29	20	14	30	29	30	24	20.1
WINCHESTER 1 SW	MAX	30	34	25	17	20	14	12	8	13	33	34	41	47	48	49	47	39	37	35	29	34	40	44	42	38	33	31	40	42	39	34	33.2
	MIN	11	19	4	-10	5	-10	-20	-17	-14	-4	23	32	32	38	43	33	30	24	21	16	20	14	28	32	24	13	8	21	26	25	27	15.9
* * *																																	
NORTH CENTRAL CANYONS 03																																	
DWORSHAK DAM	MAX	39	41	39	32	28	31	22	25	22	24	26	34	40	47	47	43	45	47	38	41	45	42	49	45	43	40	42	42	43	36	48	38.3
	MIN	31	32	25	20	20	15	10	2	3	6	9	23	34	37	34	33	33	32	33	28	28	26	28	29	32	30	21	24	26	26	30	24.5
FENN RANGER STATION	MAX	35	35	36	31	24	27	27	19	15	23	24	33	41	35	40	39	40	41	38	38	36	37	38	42	36	37	37	36	41	39	39	34.2
	MIN	27	29	21	12	12	17	7	-5	-5	-1	2	20	30	30	29	30	31	29	30	26	29	20	21	24	26	29	16	18	20	22	29	20.2
KOOSKIA	MAX	37	44	32	29	30	28	21	15	15	21	29	41	43	42	43	40	47	38	38	40	43	39	41	41	46	39	35	39	36	48	44	36.3
	MIN	29	27	22	10	15	16	4	-9	-8	-3	12	25	32	31	29	35	30	31	30	27	25	16	19	25	25	28	15	21	20	27	29	20.5
LEWISTON WSO AP	MAX	43	43	30	24	26	21	20	17	19	25	39	50	57	53	50	51	47	45	42	38	45	40	50	49	43	40	41	47	41	46	47	39.6
	MIN	26	25	23	10	19	8	3	-1	1	4	24	35	38	40	40	37	32	31	28	22	26	26	34	37	34	23	22	30	33	30	30	24.8
OROFINO	MAX	38	41	33	31	30	27	24	20	23	26	29	40	38	42	41	40	45	37	43	39	41	39	44	39	40	42	40	41	35	46	45	36.7
	MIN	29	31	24	18	22	15	9	0	2	3	17	28	34	34	32	35	32	32	32	27	30	21	24	27	29	30	18	23	21	31	29	23.8
RIGGINS RANGER STATION	MAX	38	42	34	30	32	31	22	23	23	29	34	40	43	50	48	47	48	49	48	40	47	45	46	52	49	42	40	41	42	42	46	40.1
	MIN	28	33	22	23	22	21	13	4	5	17	27	32	37	39	36	40	35	35	30	25	28	25	31	26	34	33	20	33	31	32	32	27.4
* * *																																	
CENTRAL MOUNTAINS 04																																	
ANDERSON DAM	MAX	34	30	32	28	19	29	25	24	28	32	31	40	42	43	42	43	40	38	37	34	39	35	29	32	37	37	32	32	36	34	39	34.0
	MIN	13	21	12	M	6	13	9	14	9	23	25	30	35	36	31	35	31	32	27	12	23	11	14	14	29	24	15	15	20	23	28	20.6
ARROWROCK DAM	MAX	38	32	32	28	20	29	23	26	22	23	32	37	39	41	45	50	47	38	42	37	34	38	33	39	39	34	35	33	38	37	39	34.8
	MIN	27	22	14	12	11	10	9	17	10	12	21	30	35	35	35	35	32	31	30	20	20	21	20	21	21	25	16	16	21	22	28	21.7
ATLANTA	MAX																																
	MIN																																
AVERY R. S. NO 2	MAX	32	32	23	17	22	20	13	12	16	14	27	33	34	36	35	36	36	37	33	33	34	31	30	34	34	30	27	34	36	36	33	29.0
	MIN	23	21	12	1	14	4	-8	-8	-4	-1	13	27	30	31	29	31	30	28	30	24	28	13	17	20	30	18	11	20	18	28	26	17.9
BROWNLEE DAM	MAX	43	35	35	31	28	28	27	22	20	23	31	35	41	40	40	43	54	44	45	44	37	42	41	43	37	43	41	37	34	36	35	36.6
	MIN	25	27	17	13	13	19	11	7	8	12	21	30	33	33	30	31	31	33	32	23	24	22	22	23	29	27	16	16	21	22	26	22.5
CASCADE 1 NW	MAX	27	30	24	17	18	18	18	15	13	24	32	40	40	48	47	47	37	34	33	25	29	26	27	38	38	29	24	20	21	34	34	29.3
	MIN	3	18	3	-13	2	5	-6	1	-14	6	18	30	30	33	24	32	26	28	12	-6	13	-7	-1	4	26	14	-12	-2	0	15	25	9.9
CLARKIA RANGER STATION	MAX	26	29	21	14	13	12	M	8	7	11	24	30	33	34	30	32	32	31	27	27	32	27	30	29	30	30	27	32	30	35	28	25.2
	MIN	17		-4	-3	10	0	-19	-26	-23	-22	2	23	26	26	23	28	25	18	24	13	24	4	M	16	25	8	1	10	8	20	19	9.4
COBALT	MAX	25	26	24	10	14	8	13	0	4	11	18	34	41	51	40	43	37	39	31	29	33	28	32	36	30	31	23	28	28	35	36	27.0
	MIN	2	17	-1	-18	-5	-13	-13	-28	-25	-18	4	14	25	25	15	25	18	14	14	2	5	-5	1	5	11	17	-11	-4	1	8	10	3.0
DEADWOOD DAM	MAX	29	30	27	19	16	18	17	18	19	25	28	38	38	41	39	38	37	33	32	23	32	28	28	28	34	32	27	28	26	34	36	29.0
	MIN	-10	19	-7	-24	-14	6	-3	2	-14	8	19	26	32	32	25	30	23	25	11	-14	5	-17	-10	-3	20	3	-18	-5	2	19	21	6.1
DIXIE	MAX	23	25	25	20	15	18	17	12	12	12	17	32	35	38	45	48	38	35	35	29	26	27	27	39	40	29	23	27	32	33	32	28.[illegible]
	MIN	6	12	-17	-17	-3	-2	-16	-33	-33	-30	-18	17	31	28	17	17	23	18	14	-5	-5	-12	-5	-4	11	14	-6	-3	-3	3	11	.3

See Reference Notes Following Station Index

DAILY TEMPERATURES

Station		Day of Month 1	2	3	4	5	6	7	8	9	10	11	12	13	14	15	16	17	18	19	20	21	22	23	24	25	26	27	28	29	30	31	Average
ELK CITY	MAX	29	32	29	22	23	24	20	18	15	18	25	29	41	37	39	57	41	36	40	32	33	31	37	47	48	35	30	35	39	40	37	32.9
	MIN	11	20	-1	5	4	8	-8	-28	-27	-24	-15	12	28	29	26	27	30	23	20	13	12	-1	0	7	22	21	-6	-4	7	10	25	8.0
ELK RIVER 1 S	MAX	43	32	35	27	18	24	17	17	19	26	25	38	35	35	45	38	38	39	42	33	35	38	38	46	38	36	36	36	43	34	42	33.8
	MIN	23	22	0	4	11	2	-5	-5	-2	-12	-12	22	32	32	30	30	31	27	27	18	26	9	9	19	25	19	7	7	12	12	28	14.5
FAIRFIELD RANGER STA	MAX	27	26	22	14	22	17	9	19	23	28	28	39	46	47	41	36	37	33	35	25	22	16	22	23	32	29	28	29	31	29	33	27.4
	MIN	-9	13	1	-13	-14	-8	-19	0	-15	-15	9	24	32	29	15	29	24	24	12	-11	3	-16	-11	-10	14	18	-4	1	7	14	9	4.3
GALENA	MAX																																
	MIN																																
GARDEN VALLEY RS	MAX	32	32	30	24	24	27	23	28	26	28	30	36	34	38	35	37	36	36	37	31	37	34	37	31	35	37	32	34	31	34	39	32.4
	MIN	11	24	5	1	7	18	12	15	4	19	25	29	31	31	29	33	31	31	27	14	24	12	13	16	28	18	[illegible]	12	14	24	29	19.2
GRANGEVILLE 11 SE	MAX	34	34	29	25	32	25	20	16	14	24	41	40	45	50	60	58	51	39	38	37	39	40	45	50	42	35	37	39	38	45	40	37.0
	MIN	30	28	14	15	15	15	5	-8	-6	2	12	28	31	31	32	34	32	27	30	23	27	18	23	27	32	28	14	23	24	27	31	21.4
GROUSE	MAX	23	20	20	12	10	5	8	5	10	17	22	34	42	37	35	35	33	33	27	20	20	20	22	22	33	29	30	17	19	28	30	23.2
	MIN	-9	5	9	-25	-23	-24	-26	-15	-20	-8	-6	10	10	8	5	8	11	4	15	-16	-9	-15	-10	-10	2	-15	-8	-8	-10	0	5	-5.2
HAILEY RANGER STATION	MAX	40	20	39	19	15	19	22	14	19	28	30	32	35	41	45	40	37	36	35	34	18	18	21	27	28	30	29	22	30	29	34	28.6
	MIN	10	15	-4	-5	-10	-5	-6	-2	1	8	9	20	21	25	25	25	24	19	17	3	4	-4	-2	-2	12	11	3	7	0	6	5	7.4
HEADQUARTERS	MAX	31	35	33	25	20	24	22	18	19	21	27	38	42	44	49	48	37	40	37	32	34	34	38	46	40	35	37	36	39	37	44	34.3
	MIN	23	24	6	2	10	11	-4	-6	-7	-5	-5	23	32	31	30	31	29	23	27	22	22	[illegible]	11	18	25	19	7	8	10	15	23	15.0
HILL CITY	MAX	30	25	23	19	22	19	12	17	22	25	26	40	45	41	35	39	39	33	31	23	28	16	19	22	32	29	22	23	27	27	29	26.8
	MIN	-7	13	10	-9	-15	-6	-9	3	-16	13	12	24	32	28	13	29	24	24	20	-5	3	-15	-11	-13	16	15	4	-5	7	15	3	6.4
IDAHO CITY	MAX	33	36	36	25	23	24	22	21	24	29	32	37	39	42	40	38	36	36	37	32	38	35	40	39	35	36	32	36	36	37	36	33.6
	MIN	6	23	0	-4	3	12	5	14	-1	18	25	30	32	30	25	32	26	28	19	4	32	4	6	9	30	15	-2	6	12	18	25	15.5
KELLOGG	MAX	37	38	34	21	21	20	16	17	21	26	29	38	50	47	48	47	41	44	40	36	37	33	39	41	46	38	39	41	37	38	36	35.4
	MIN	27	28	16	2	14	11	-6	2	7	1	19	29	32	34	31	38	32	26	30	28	24	15	18	25	33	21	15	22	20	30	30	21.1
LOWMAN 3 E NO 2	MAX	30	31	31	21	23	26	21	26	25	30	32	36	37	39	36	35	39	35	38	30	38	32	36	31	35	36	32	36	32	36	38	32.4
	MIN	8	24	7	-3	5	16	10	13	1	19	25	30	32	32	27	33	31	30	24	7	18	5	8	11	29	24	4	10	11	26	28	17.6
MC CALL	MAX	25	27	25	20	18	20	20	21	18	25	32	38	39	48	48	45	37	37	33	24	30	32	34	34	32	30	26	26	29	34	34	30.4
	MIN	4	19	-5	-14	-5	10	-7	-5	-11	8	20	29	34	34	24	33	26	22	9	-1	14	-5	-1	4	25	12	-13	2	1	20	24	9.9
MIDDLE FORK LODGE	MAX	30	33	35	25	19	26	27	14	10	14	17	23	37	41	46	49	37	40	35	38	27	36	27	32	42	39	33	29	30	29	41	31.0
	MIN	10	12	18	4	2	8	-1	-3	-10	-7	5	13	23	32	24	24	29	26	22	9	8	4	5	8	12	24	12	8	9	10	23	11.7
NEW MEADOWS RANGER STA	MAX	30	26	29	21	17	21	20	12	1	14	23	31	40	40	45	45	37	40	40	35	24	36	27	30	30	33	29	24	24	22	33	28.4
	MIN	5	5	-9	-16	-14	2	-7	-17	-21	-13	10	20	29	32	20	25	25	25	20	0	0	-3	-3	0	10	20	-16	-16	-3	2	17	4.2
NORTH STAR RANCH	MAX	35	39	35	25	21	30	26	25	15	18	22	32	38	38	46	46	41	42	37	40	39	37	35	40	38	38	38	36	35	36	38	34.2
	MIN	22	22	15	4	9	11	2	-9	-11	-10	-5	18	29	31	29	28	32	31	30	28	27	14	14	16	23	28	15	16	16	19	28	16.8
PIERCE	MAX	30	33	30	25	29	23	15	14	14	19	21	33	34	35	37	35	36	35	34	32	32	32	31	33	33	33	28	28	33	32	35	29.2
	MIN	23	24	6	7	10	11	-3	-11	-11	-9	-9	21	32	32	30	30	28	24	24	21	21	5	7	13	21	20	1	1	8	12	26	13.4
POWELL	MAX	30	31	32	18	14	21	18	19	12	10	18	28	38	34	41	35	46	38	39	31	35	32	33	37	32	33	33	35	34	32	38	29.9
	MIN	23	24	6	-9	-3	9	-4	-17	-17	-13	-13	16	26	32	29	30	31	28	27	22	23	7	7	11	12	22	3	3	9	11	24	11.6
SHOUP	MAX	30	31	30	19	17	20	16	9	9	11	19	31	34	39	35	39	40	40	36	31	36	34	31	33	34	36	28	30	32	34	36	29.0
	MIN	17	23	10	1	3	10	3	-10	-9	-9	3	15	21	26	26	27	31	23	23	18	18	6	8	10	21	25	5	7	10	17	24	13.0
STANLEY	MAX	25	30	23	3	14	19	18	12	20	30	26	39	40	40	42	42	33	34	33	25	26	24	19	20	38	35	17	14	17	34	31	26.5
	MIN	-16	12	-3	-27	-18	2	-26	-11	-25	9	10	25	29	24	18	30	12	18	15	-19	-10	-23	-15	-12	15	6	-15	-15	-5	14	10	.3
SUN VALLEY	MAX																																
	MIN																																
WALLACE WOODLAND PARK	MAX	32	39	31	23	28	20	17	14	14	18	23	38	37	43	45	50	40	40	39	34	34	33	35	43	41	37	34	33	43	42	38	33.5
	MIN	23	18	11	-3	-1	4	-12	-11	4	-2	8	22	32	35	31	32	33	27	28	26	27	14	16	19	30	17	11	20	20	22	29	17.1
WARREN	MAX	28	26	19	18	18	18	11	10	11	27	39	38	39	47	43	35	34	32	27	28	31	38	39	34	33	30	35	34	37	34	30.3
	MIN	2	14	-7	-6	-7	1	-15	-33	-29	-5	15	26	30	31	15	32	17	21	7	-10	3	-14	-1	7	22	15	-16	2	1	15	15	4.8
YELLOW PINE 7 S	MAX	29	28	31	22	18	21	21	19	13	18	28	35	41	41	51	48	37	36	38	30	30	30	31	39	40	33	26	30	36	35	37	31.4
	MIN	4	4	-4	-14	-16	3	-15	-15	-15	-6	9	27	33	33	22	22	23	24	20	0	-2	-8	-7	2	9	16	-11	-10	4	8	21	5.2
* * *																																	
SOUTHWESTERN VALLEY																																	
BOISE LUCKY PEAK DAM	MAX	40	38	37	31	29	25	25	31	29	25	36	44	45	46	51	56	54	44	48	38	39	38	42	44	41	38	33	38	42	43	41	39.1
	MIN	22	24	14	13	14	18	18	18	13	14	22	28	40	40	40	39	32	33	28	18	22	22	23	25	27	22	17	20	21	25	30	23.9
BOISE WSO AP	MAX	35	37	32	27	31	26	25	27	24	32	37	46	47	51	52	51	45	48	39	38	38	39	44	41	41	34	38	41	39	41	38	38.2
	MIN	20	22	14	15	18	18	19	15	15	22	28	34	40	31	30	37	32	36	27	20	26	20	23	23	30	14	11	21	20	20	19	23.2
BRUNEAU	MAX	36	37	37	28	31	29	27	26	27	33	34	45	54	57	54	51	50	46	45	41	42	38	41	41	40	39	39	42	48	45	44	40.2
	MIN	18	27	12	11	11	11	14	18	15	22	27	34	37	30	39	43	29	35	27	18	28	15	20	25	31	30	16	21	25	25	26	23.9
CALDWELL	MAX	38	35	35	33	32	29	26	29	25	32	34	39	48	40	51	50	49	44	43	38	40	40	41	38	34	37	38	36	38	33	43	37.7
	MIN	21	28	18	14	14	20	18	16	15	20	26	29	32	31	28	42	31	34	30	22	27	21	23	30	24	24	12	24	23	25	27	24.2
JUMBO RANCH	MAX	38	34	33	29	26	24	20	19	18	26	29	40	38	36	32	39	44	38	39	35	40	40	31	31	35	35	32	23	27	31	38	32.2
	MIN	15	25	8	8	13	7	4	9	-2	10	21	25	32	32	26	27	25	31	24	11	14	4	8	12	25	19	-3	5	5	10	25	15.3
COUNCIL	MAX			35	29	26	24	23	24	24	27	30	39	39	39	35	40	42	37	39	36	42	35	36	36	34	34	33	27	24	32	40	33.1
	MIN			15	6	11	12	1	8	0	11	23	26	33	30	24	32	26	25	22	23	26	21	13	15	26	24	0	1	8	15	28	17.4
DEER FLAT DAM	MAX	40	34	35	32	30	30	25	27	27	31	33	37	46	42	50	55	55	43	43	38	40	39	39	39	39	36	36	37	35	43		37.9
	MIN	19	27	18	12	22	18	15	15	14	18	25	29	32	29	28	40	30	33	30	22	25	19	21	26	30	22	9	20	19	27		22.8
EMMETT 2 E	MAX	37	39	33	31	32	30	27	28	25	32	35	49	46	44	39	56	52	49	47	42	42	42	42	39	37	37	37	39	34	37	41	38.7
	MIN	21	31	15	13	18	21	22	20	19	24	31	31	37	35	31	38	36	38	34	24	23	23	23	23	24	20	10	20	19	22	28	25.0
GLENNS FERRY	MAX	33	34	34	29	31	30	29	27	27	32	37	40	50	56	55	56	48	50	45	40	41	35	40	43	38	37	39	41	46	45	42	39.7
	MIN	27	21	18	11	21	14	18	13	16	23	32	32	32	36	36	37	34	33	32	24	16	20	21	27	27	14	23	26	21	23	15	23.7
GRAND VIEW 2 W	MAX			25	27	31	32	27	27	27	31	35	40	54	55	51	53	48	49	45	39	36	39	42	41	40	40	39	41	46	43	45	39.6
	MIN			13	15	17	16	15	18	14	23	26	24	32	28	31	40	27	32	28	17	29	15	15	22	30	27	10	20	24	20	27	22.6
KUNA 2 NNE	MAX	35	35	32	30	32	30	25	28	25	32	34	41	49	52	50	51	48	49	46	38	39	38	42	40	39	34	37	40	38	39	40	38.3
	MIN	17	26	15	8	23	14	14	16	12	20	26	31	35	35	27	42	28	32	26	18	28	16	19	21	29	20	9	21	22	17	28	22.1
MOUNTAIN HOME	MAX	37	32	35	30	27	29	28	27	24	26	34	42	44	52	54	52	47	47	45	35	35	36	34	36	33	32	35	40	40	43	44	37.3
	MIN	16	24	15	14	8	12	12	6	14	22	24	33	37	38	32	37	26	34	28	20	26	13	18	21	22	11	20	28	29	27	29	22.5

See Reference Notes Following Station Index

DAILY TEMPERATURES

Station		Day of Month 1	2	3	4	5	6	7	8	9	10	11	12	13	14	15	16	17	18	19	20	21	22	23	24	25	26	27	28	29	30	31	Average
OLA 4 S	MAX	35	33	33	28	28	27	27	26	23	30	32	40	38	44	39	45	41	40	41	37	38	39	40	34	35	35	30	30	33	34	36	34.5
	MIN	11	28	10	5	10	12	12	16	3	17	24	28	32	29	26	34	27	30	26	16	21	15	15	19	29	15	-5	6	9	20	27	18.3
PARMA EXPERIMENT STA	MAX	41	35	33	34	31	30	29	25	28	23	31	31	36	39	36	39	52	46	45	39	37	40	39	41	39	40	37	30	32	36	33	35.7
	MIN	21	23	15	15	16	16	17	14	14	16	21	26	30	31	28	28	29	32	30	22	25	19	22	23	26	19	3	9	20	17	20	20.9
PAYETTE	MAX	40	39	36	35	30	32	30	26	27	32	33	38	37	36	38	48	45	42	43	40	44	43	43	40	39	43	40	37	36	36	49	38.0
	MIN	28	30	13	12	17	22	16	18	12	19	27	30	32	31	29	33	29	31	27	21	22	19	19	23	30	23	13	22	20	21	29	23.1
SWAN FALLS POWER HOUSE	MAX	39	35	35	32	32	32	26	29	28	32	35	42	45	53	50	54	50	46	46	41	42	41	43	41	41	39	39	42	44	44	45	40.1
	MIN	23	18	19	19	12	16	21	18	17	22	26	32	36	32	31	34	33	31	21	23	30	23	24	25	30	24	20	22	30	24	29	25.0
WEISER 2 SE	MAX	35	38	35	30	30	29	27	22	25	31	33	38	39	36	37	44	40	40	40	36	42	40	39	34	37	39	36	36	35	33	44	35.5
	MIN	19	30	8	7	14	19	14	16	11	19	27	29	32	30	27	33	25	32	28	20	23	19	19	23	31	23	13	21	19	19	26	21.8
* * *																																	
SOUTHWESTERN HIGHLANDS 06																																	
GRASMERE	MAX																																
	MIN																																
HOLLISTER	MAX	32	37	32	29	26	27	22	16	10	26	37	48	53	54	49	46	43	41	41		34	36	37	43	40	32	27	34	41	43	32	35.8
	MIN	14	20	11	10	4	4	14	7	3	10	18	34	37	35	39	39	31	31	25		15	16	19	15	26	22	-5	11	16	23	23	18.9
REYNOLDS	MAX	33	37	40	27	25	32	36	21	19	23	28	46	50	56	54	53	48	43	43	34	33	37	38	36	45	35	30	32	40	40	41	37.3
	MIN	8	9	13	3	1	13	7	12	9	16	20	24	43	32	29	33	33	30	25	19	22	16	16	17	20	23	8	12	22	25	28	19.0
THREE CREEK	MAX	31	40	34	18	25	27	25	20	30	32	39	44	54	57	50	46	39	41	37	32	31	36	46	47	46	41	31	42	44	44	33	37.5
	MIN	-3	5	6	7	-11	-12	8	-8	1	11	18	17	31	23	29	33	25	24	21	10	12	8	13	14	19	17	-14	-8	11	14	14	10.8
* * *																																	
CENTRAL PLAINS 07																																	
BLISS	MAX	35	34	32	27	26	28	25	23	25	30	35	42	52	56	52	46	46	41	39	35	39	35	36	39	37	35	36	38	42	42	39	37.0
	MIN	16	25	17	12	7	10	11	14	7	15	25	29	35	34	37	39	32	33	28	17	20	16	18	25	31	24	14	19	27	22	25	22.1
BURLEY FAA AP	MAX	31	35	22	9	23	14	20	10	16	21	37	44	53	57	50	46	46	43	36	33	27	36	34	43	35	30	25	27	41	42	32	32.8
	MIN	14	18	8	-14	-14	-5	10	4	5	13	13	35	38	30	30	34	32	32	25	21	20	13	13	16	19	14	3	6	15	15	22	15.6
CASTLEFORD 2 N	MAX	35	31	34	30	26	24	22	19	20	27	31	43	42	49	45	47	47	43	41	35	37	36	31	35	38	37	34	35	37	41	38	35.2
	MIN	13	19	14	9	1	-1	13	9	6	12	13	28	29	30	22	27	31	29	25	18	20	13	12	12	14	23	10	12	19	14	21	16.7
HAZELTON	MAX	30	34	32	25	23	18	20	16	18	23	34	40	50	51	47	45	44	42	42	32	29	34	33	38	34	33	30	30	35	45	39	33.7
	MIN	21	18	7	6	2	-2	12	8	5	12	15	30	36	32	32	34	32	30	28	21	20	19	13	16	25	23	9	11	17	20	18	18.4
JEROME	MAX	31	32	31	23	20	23	20	17	23	26	30	42	52	48	44	46	46	44	43	34	35	34	33	36	33	34	32	35	37	42	38	34.3
	MIN	15	20	15	9	2	4	8	11	8	16	20	29	35	35	33	35	33	32	29	20	20	16	15	18	27	25	13	15	21	23	21	20.1
MAGIC DAM	MAX	20	28	24	20	12	16	10	19	26	27	30	42	40	42	44	39	38	35	33	26	25	18								30	29	28.0
	MIN	-4	17	13	-4	-6	-9	-10	-2	-10	6	7	25	32	24	21	26	26	24	18	-11	4	-13								13	10	8.2
MINIDOKA 10 WNW	MAX	28	27	33	23	11	19	17	15	12	19	23	32	38	44	45	44	41	42	39	33	30	25	30	29	33	34	29	24	27	32	37	29.5
	MIN	10	15	16	3	-7	-7	-6	6	0	5	10	20	31	30	28	29	32	29	28	20	13	11	10	10	11	23	1	0	9	16	13	13.2
MINIDOKA DAM	MAX	27	32	28	15	23	15	21	13	16	20	32	44	45	49	46	43	44	40	39	32	26	34	30	35	35	31	28	25	30	36	35	31.3
	MIN	12	12	12	-3	-9	-4	-7	-6	-4	10	13	27	34	32	30	35	32	30	28	21	8	11	12	15	21	24	3	5	12	14	21	14.2
PAUL 1 ENE	MAX	28	32	34	25	11	23	17	19	12	17	24	37	43	53	57	50	45	44	41	34	32	27	35	32	39	35	31	28	30	36	43	32.7
	MIN	18	17	18	3	-2	-1	-1	6	4	6	15	22	36	34	32	33	32	33	30	20	19	16	16	15	18	25	7	7	13	19	22	17.2
PICABO	MAX	19	20	27	23	12	15	17	10	16	23	28	30	40	40	42	43	40	36	36	29	21	22	17	24	30	33	30	24	29	34	31	27.1
	MIN	-8	1	15	-3	-8	-12	-10	-13	-12	-1	5	20	25	26	17	19	27	24	20	-10	-10	-14	-18	-8	5	23	-3	-5	6	13	13	4.0
RICHFIELD	MAX	23	26	26	22	14	18	14	15	20	25	28	40	45	41	39	36	41	37	34	29	26	23	24	28	33	32	27	25	31	33	37	28.6
	MIN	4	16	15	2	-8	-4	-8	5	3	9	14	26	29	28	27	31	30	28	25	5	8	-2	3	10	19	22	5	7	16	18	22	13.1
SHOSHONE 1 WNW	MAX	27	29	29	21	18	19	18	16	22	26	31	40	49	46	42	40	44	37	32	31	28	29	29	31	32	31	29	30	35	38	36	31.1
	MIN	11	19	16	6	-1	4	3	9	5	16	17	27	30	33	31	37	31	31	27	20	16	9	10	15	26	23	14	13	14	23	24	18.0
TWIN FALLS 2 NNE	MAX	33	31	34	28	20	25	22	22	16	21	26	35	45	51	52	48	50	45	46	35	34	35	33	36	39	33	34	34	36	39	43	34.9
	MIN	20	21	17	11	3	3	4	10	8	11	19	25	34	32	30	31	35	31	30	22	21	19	21	17	19	26	14	14	20	18	15	19.1
TWIN FALLS 3 SE	MAX	34	35	35	28	20	24	20	22	16	19	26	40	46	57	52	51	50	47	46	36	35	36	35	35	38	33	35	32	35	38	44	35.5
	MIN	19	19	17	11	3	2	2	10	7	9	18	22	36	36	29	31	34	32	29	21	21	21	17	17	18	25	14	12	15	20	28	18.9
TWIN FALLS WSO	MAX	32	31	33	26	14	22	17	20	15	19	24	38	43	53	52	46	49	44	45	33	33	34	33	34	37	33	32	30	34	37	44	33.5
	MIN	19	18	16	8	1	1	7	8	8	15	15	19	35	34	32	32	34	31	29	20	20	18	16	16	16	25	11	12	14	18	19	18.4
* * *																																	
NORTHEASTERN VALLEYS 08																																	
CHALLIS	MAX	29	27	27	16	20	18	18	6	8	12	20	39	49	49	46	43	43	37	34	28	34	34	34	38	36	36	35	26	25	33	36	30.2
	MIN	10	21	16	-6	-1	-3	-4	-8	-13	-13	4	8	20	33	16	26	28	23	25	12	14	6	7	7	12	18	6	7	8	8	15	9.7
CHILLY BARTON FLAT	MAX	23	21	17	13	11	16	7	7	17	25	25	31	43	38	37	35	35	30	28	27	28	30	27	27	30	28	22	25	27	30	34	25.6
	MIN	-2	4	10	-19	-15	-16	-20	-14	-17	-2	-5	12	12	9	12	21	21	11	19	-7	-2	-5	1	-9	8	15	-7	-10	-8	2	9	.3
GIBBONSVILLE	MAX	28	27	25	12	14	12	16	9	5	8	19	29	33	40	39	42	41	39	38	29	34	30	30	32	35	33	29	28	30	31	34	27.5
	MIN	20	16	5	-12	-7	2	-8	-20	-22	-27	-9	14	22	30	18	27	27	20	18	11	15	-5	[illegible]	2	19	19	-2	-2	0	14	21	6.8
LEADORE NO. 2	MAX			23	11	10	13	10	4	6	15	23	40	42	38	39	31			31	26		26	30	30	37	26			33	33	33	25.4
	MIN			-6	-30	-21	-10	-26	-33	-31	-26	-16	13	14	28	16	13			20	-7		-9	1	13	14	15	-16			6	-1	-3.3
MACKAY RANGER STATION	MAX	25	19	19	15	12	18	12	8	13	24	26	31	44	40	39	36	35	31	30	28	24	30	26	31	33	28	27	29	29	30	33	26.6
	MIN	5	6	11	-17	-18	-15	-14	-13	-12	1	-2	14	13	15	15	14	24	7	22	0	-2	-4	-5	-3	7	19	-2	-4	-3	6	12	2.5
MACKAY 4 NW	MAX	25	25	18	15	6	15	6	7	11	24	23	32	41	36	38	37	34	31	30	24	25	25	26	26	30	28	28	23	26	29	32	25.0
	MIN	5	4	12	-15	-16	-11	-16	-13	-13	2	-2	16	13	12	11	23	22	16	23	-1	0	-3	-1	-6	9	20	-4	-8	-7	3	14	2.7
MAY	MAX	26	29	29	22	19	21	17	8	6	11	19	39	48	45	45	43	41	40	36	29	34	30	31	41	43	37	26	25	23	38	41	30.4
	MIN	3	2	12	-11	-5	0	-2	-17	-20	-10	0	12	25	25	17	24	23	23	24	4	4	-1	4	8	20	17	-12	-10	-3	9	12	5.5
SALMON 1 N	MAX	25	28	24	11	14	15	15	5	4	11	17	32	36	34	37	46	42	42	40	32	32	28	30	34	34	35	30	31	28	34	39	27.9
	MIN	8	21	4	-11	-4	-6	0	-20	-22	-17	-5	14	19	22	15	22	25	23	22	15	16	5	6	9	19	22	7	8	8	14	14	8.2

See Reference Notes Following Station Index

DAILY TEMPERATURES

Station		Day of Month 1	2	3	4	5	6	7	8	9	10	11	12	13	14	15	16	17	18	19	20	21	22	23	24	25	26	27	28	29	30	31	Average
* * *																																	
UPPER SNAKE RIVER BASINS 04																																	
ABERDEEN EXP STATION	MAX	25	19	28	20	1	22	15	14	7	15	18	30	40	41	43	45	43	41	40	41	25	25	25	24	29	32	26	20	25	28	37	27.2
	MIN	-1	7	14	-19	-19	-20	-1	-4	-11	0	-1	15	28	31	25	27	32	30	28	17	10	1	5	5	7	18	-5	-8	-4	6	12	7.3
AMERICAN FALLS 1 SW	MAX	26	28	28	10	20	11	19	8	14	19	34	41	49	45	50	43	42	40	32	28	26	31	25	30	31	30	28	24	33	34	35	29.5
	MIN	7	9	9	-16	-8	-13	5	2	-3	-3	-2	15	32	31	26	27	32	32	28	20	12	9	7	7	12	25	21	-8	0	5	16	10.8
ARCO 3 SW	MAX	14	21	20	13	9	11	2	5	18	25	23	31	40	38	32	35	33	34	30	23	19	24	16	28	27	30	21	22	21	27	28	23.2
	MIN	-12	7	11	-27	-24	-20	-18	-16	-18	-7	-7	15	5	11	10	6	22	4	22	-4	-10	-12	-15	-3	-2	14	-12	-17	-4	-3	10	-3.0
ASHTON	MAX	23	25	17	8	15	19	17	15	20	20	21	34	37	45	45	44	35	37	45	19	19	29	30	10	41	30	23	27	31	32	31	27.2
	MIN	-3	10	2	-25	-21	4	3	-7	-8	-4	-4	10	30	33	24	22	25	29	0	-4	-4	-1	-3	-10	-10	12	-10	-5	0	15	17	3.8
BLACKFOOT 1 SW	MAX	26	30	26	13	18	13	14	10	15	17	27	40	45	44	46	48	40	41	36	29	25	22	23	24	34	31	25	23	26	41	35	28.6
	MIN	12	12	12	-19	-5	-12	4	-4	-9	0	-2	22	35	30	24	26	32	29	27	3	13	-4	4	4	11	23	5	-4	1	9	15	9.5
CRATERS OF THE MOON NM	MAX	20	21	19	13	10	11	10	6	14	28	23	36	37	41	40	35	37	35	33	24	21	27	22	26	31	26	26	21	29	33	34	25.5
	MIN	2	7	11	-20	-14	-14	-12	-5	-8	5	6	17	29	26	20	20	25	23	21	-3	3	0	-1	4	10	18	2	3	8	15	12	6.8
DUBOIS EXP STATION	MAX	25	23	18	8	8	14	8	2	8	21	21	31	33	37	42	40	32	31	32	27	20	20	27	34	37	34	21	25	29	25	30	24.3
	MIN	-4	0	8	-15	-10	-5	-4	-11	-10	-1	1	20	24	32	27	25	27	23	25	3	8	-3	2	7	11	18	7	3	8	12	22	8.1
FORT HALL INDIAN AGNCY	MAX	24	31	27	14	19	19	10	7	15	25	34	41	49	49	49	47	43	42	38	29	26	25	29	33	34	32	26	31	28	40	35	30.7
	MIN	11	15	14	-17	-2	-14	1	-1	-3	3	0	25	38	33	25	41	35	32	27	11	9	-5	2	2	10	25	9	-7	1	10	15	11.1
HAMER 4 NW	MAX	22	24	20	8	10	14	11	5	15	20	23	32	35	38	38	40	39	40	36	26	20	10	22	24	30	34	28	22	19	25	31	24.2
	MIN	1	6	7	-27	-24	-21	-11	-11	-8	-10	-11	19	18	30	9	10	29	19	23	-5	-12	-18	-11	-12	-4	17	-15	-22	-15	-1	9	-1.3
HOWE	MAX	18	22	26	10	8	6	8	11	19	21	26	33	36	37	32	39	42	35	32	18	23	11	20	19	29	34	18	19	20	25	28	23.4
	MIN	-9				-15	-18	-6	-2	-2	-2	7	8	22	11	10	23	17	30	11	1	-8	-5	-3	6	11	2	-14	-5	0	5	2	2.8
IDAHO FALLS 2 ESE	MAX	20	25	22	8	6	8	8	7	14	16	24	37	44	42	42	47	40	42	38	26	25	21	21	24	33	31	18	24	23	34	34	26.3
	MIN	11	11	6	-20	-4	-11	4	-2	-10	-2	-3	22	35	31	20	22	30	26	25	7	12	1	2	1	9	18	7	-8	0	11	13	8.5
IDAHO FALLS FAA AP	MAX	15	25	22	-1	0	7	6	3	12	11	22	36	40	37	35	47	36	39	33	19	16	13	17	19	28	28	14	15	19	28	27	21.9
	MIN	10	11	-13	-20	-8	-14	1	-10	-10	-8	3	22	34	27	21	22	31	29	8	2	-2	0	0	-1	12	10	-5	-6	-1	8	9	5.2
IDAHO FALLS WB A	MAX	13	21	20	5	8	10	8	6	15	19	20	34	42	33	35	34	35	36	32	18	20	23	20	21	27	29	16	19	23	24	29	22.4
	MIN	-15	9	-20	-32	-23	-24	-22	-23	-25	-6	-4	14	13	27	11	12	20	20	3	-10	-10	-13	-10	-9	10	2	-12	-13	-12	4	0	-4.5
MALTA 2 E	MAX	35	34	29	20	22	20	20	15	15	23	33	33	43	50	49	46	44	40	36	33	34	34	32	32	34	30	31	32	34	43	35	32.6
	MIN	13	20	18	-6	-12	8	3	3	2	1	9	25	33	30	30	31	30	29	27	13	16	11	12	10	18	10	-2	1	12	13	21	13.8
POCATELLO WSO AP	MAX	24	31	25	2	19	14	16	8	14	19	34	40	50	50	51	46	41	41	37	26	23	24	28	33	33	29	26	28	28	40	32	29.4
	MIN	4	11	-4	-14	-9	-12	8	-6	-6	0	6	29	37	28	25	39	33	34	22	14	5	2	6	6	12	22	-2	-5	2	13	17	10.2
ST ANTHONY 1 WNW	MAX	19	18	23	16	3	12	24	12	11	17	18	28	35	39	41	40	42	35	38	34	16	23	11	21	28	35	31	18	26	28	30	24.9
	MIN	-5	0	14	-29	-20	-1	1	-15	-17	-13	-8	16	27	33	20	19	27	26	28	-9	-4	-12	-9	2	3	22	2	-10	-2	-1	14	3.2
SUGAR	MAX	14	26	23	8	15	19	15	8	18	15	25	34	43	41	41	45	38	38	35	23	24	15	28	25	34	33	18	25	25	35	36	26.5
	MIN	-1	12	7	-29	-10	-7	2	-11	-12	-8	-14	22	29	33	17	15	32	33	21	-11	7	-13	-7	-5	3	15	1	-15	-8	8	13	3.8
* * *																																	
EASTERN HIGHLANDS 10																																	
AMMON 2 NW	MAX	22	25	22	14	12	20	13	10	15	24	25	32	38	40	38	37	41	35	32	26	23	21	22	24	23	24	25	22	23	30	34	25.5
	MIN	5	12	12	-15	-17	-7	0	1	-8	-6	2	20	29	30	27	25	28	26	24	10	2	4	0	8	10	20	8	2	9	11	13	9.2
CONDA	MAX	21	19	27	18	9	12	6	15	15	18	15	31	37	42	43	41	41	35	33			28	20	14	25	37			30	31	35	25.9
	MIN	-17	-16	9	-23	-24	-17	-16	-2	-9	1	-5	10	25	33	24	26	27	19	25			-14	-14	-4	-2	10			-8	-2	13	1.8
DRIGGS	MAX	20	27	23	15	19	16	15	15	22	31	37	42	45	50	45	38	40	34	30	25	23	28	25	30	31	30	27	30	34	40	35	29.8
	MIN	-13	7	-2	-18	-9	-6	-6	-13	-10	-11	22	25	32	21	31	24	25	25	9	-13	-14	-7	-3	-2	4	14	-12	-3	-1	5	7	3.5
GRACE	MAX	15	22	21	17	11	9	14	16	19	22	28	31	39	42	44	40	40	34	32	25	20	19	19	28	31	29	22	23	33	35	32	26.2
	MIN	-11	3	16	-19	-10	-15	-12	6	-6	2	-5	24	31	34	22	31	30	25	25	1	-1	-6	-6	-4	3	16	5	-8	-2	15	16	6.1
HENRY	MAX	10	17	21	9	15	15	16	15	13	13	31	35	45	47	49	48	48	38	27	21	13	10	25	26	34	24	17	22	25	41	37	26.0
	MIN	-15	-9	-5	-30	-25	-25	-15	10	-21	-11	-19	23	31	32	35	31	21	17	13	-13	-22	-29	-24	-12	14	7	-3	-19	-12	11	3	-2.0
IDAHO FALLS 16 SE	MAX	18	25	19	12	12	20	13	13	20	26	27	38	43	43	44	41	35	35	31	25	24	23	30	35	38	29	26	28	36	35	33	28.3
	MIN	-9	15	-5	-19	-19	-7	5	-7	-15	-3	-1	25	33	33	27	31	25	23	13	-17	-7	-18	2	7	16	14	2	-3	10	20	14	6.0
ISLAND PARK DAM	MAX	14	20	18	9	6	15	10	4	15	18	22	28	32	34	35	40	35	31	33	21	25	21	30	32	35	33	25	30	25	26	31	24.3
	MIN	-23	9	-4	-38	-14	-13	-7	-30	-25	-23	-22	18	25	29	7	7	27	24	20	-20	4	-20	-12	-15	2	20	-17	-25	-16	8	17	-3.5
KILGORE	MAX	11	21	15	1	7	14	8	3	18	18	21	29	33	35	40	36	31	29	28	20	15	15	28	33	34	28	25	28	29	27	25	22.7
	MIN	-18	7	-2	-32	-27	-15	-13	-17	-22	-19	-14	17	23	30	10	8	22	22	20	-5	-2	-14	-10	-9	6	19	-5	-17	-7	7	14	-1.4
LIFTON PUMPING STATION	MAX	16	26	22	11	10	12	9	18	11	19	22	40	47	45	39	41	37	38	31	22	24	21	20	22	26	31	23	19	21	35	29	25.4
	MIN	-8	5	1	-13	-15	-16	-15	-3	2	-10	-8	16	32	24	13	12	22	18	20	4	0	-4	-4	-4	0	9	-2	-8	-6	4	10	2.5
MALAD	MAX	21	25	25	17	14	13	14	21	20	29	27	35	43	42	35	42	38	38	37	29	23	21	21	25	27	34	28	23	24	31	33	27.6
	MIN	2	7	16	-5	-10	-10	-6	4	4	9	8	23	32	21	14	15	29	28	28	10	6	1	1	1	4	19	10	0	2	11	12	9.2
MALAD CITY FAA AP	MAX																																
	MIN																																
MONTPELIER RANGER STA	MAX	23	17	27	21	8	7	10	7	18	16	21	23	42	45	46	37	42	38	38	29	18	21	20	19	28	28	28	25	20	22	32	25.0
	MIN	-10	-10	11	-12	-16	-16	-15	-6	1	4	-4	8	22	31	14	14	15	23	23	8	0	-4	-6	-3	-1	10	1	-8	-5	-3	10	2.5
OAKLEY	MAX	33	33	32	20	14	26	23	20	18	25	36	48	51	52	49	48	44	43	38	34	29	33	40	42	39	35	32	36	39	43	40	35.6
	MIN	9	15	9	0	-1	0	1	4	0	10	18	31	37	32	36	37	33	32	28	16	23	13	13	22	28	21	3	5	12	19	25	17.1
PALISADES DAM	MAX	20	27	26	15	10	11	15	15	17	19	19	41	43	44	44	43	43	34	34	27	26	22	19	25	29	28	26	22	27	34	35	27.1
	MIN	-5	11	13	-15	-7	-2	6	5	-2	2	0	17	32	34	26	27	31	27	25	-2	0	-4	-2	5	10	18	9	-2	5	12	20	9.5
PRESTON 3 NE	MAX	27	20	24	24	14	15	15	13	21	22	27	32		42	46	46	47	37	38	38	26	22	22	21	22	25	29	29	20	22	32	27.3
	MIN	2	8	2	0	0	-8	-6	7	7	14	9	20		30	25	25	21	32	32	12	7	7	0	4	4	9	16	5	1		9	10.1
STREVELL	MAX																																
	MIN																																
SWAN VALLEY	MAX	23	26	25	11	12	14	18	14	17	17	23	40	44	45	43	42	36	35	33	24	23	21	21	30	32	29	23	21	32	37	30	26.8
	MIN	-7	11	11	-28	-15	-1	6	5	-13	-4	-7	23	33	33	28	29	25	27	23	-8	-1	-12	-4	2	9	22	3	-8	4	10	21	7.0
TETONIA EXP STATION	MAX	19	20	18	4	12	16	12	7	13	22	25	36	41	40	45	45	35	36	31	20	13	14	27	32	36	27	22	28	34	32	31	25.6
	MIN	-25	8	-2	-25	-9	-7	-5	-12	-15	-9	-10	20	31	28	17	22	29	22	20	-9	-7	-11	-6	-5	5	19	-11	-11	-3	8	12	1.6

See Reference Notes Following Station Index

SUPPLEMENTAL DATA

IDAHO
JANUARY 1973

	Wind (Speed — m.p.h.)						Relative humidity averages-percent				Number of days with precipitation								
							Standard of Time MOUNTAIN												
	Resultant Direction	Resultant Speed	Average	Fastest mile	Direction of fastest mile	Date of fastest mile	05	11	17	23	Trace	.01-.09	.10-.49	.50-.99	1.00-1.99	2.00 and over	Total	Percent of Possible sunshine	Average sky cover sunrise to sunset
BOISE WSO AP	14	2.7	8.2	34	SE	18	74	64	61	72	9	6	4	0	0	0	19	44	7.7
LEWISTON WSO AP	-	-	-	48 %	-	01	82	75	66	-	6	4	3	0	0	0	13	-	7.7
POCATELLO WSO AP	21	2.3	9.2	36	SW	16	68	65	60	68	11	7	5	0	0	0	23	34	8.5

% PEAK GUST

See Reference Notes Following Station Index

DAILY SOIL TEMPERATURES

IDAHO
JANUARY 1973

Station	Depth (In.)	Time	1	2	3	4	5	6	7	8	9	10	11	12	13	14	15	16	17	18	19	20	21	22	23	24	25	26	27	28	29	30	31	Average
ABERDEEN EXP STA																																		
	4	MAX	31	31	31	31	30	32	30	32	30	30	30	30	30	31	31	31	31	31	31	31	31	32	30	29	28	30	30	30	30	30	30	30.5
		MIN	30	31	31	30	30	30	30	30	30	30	30	30	30	30	31	31	31	31	31	31	31	30	29	27	27	27	30	30	29	30	29	29.9
IDAHO FALLS 6 NW																																		
	4	MAX	30	30	30	30	30	30	30	30	30	30	30	30	30	30	30	30	30	30	30	30	30	30	30	30	30	30	30	30	30	30	30	30.0
		MIN	30	30	30	30	30	30	30	30	30	30	30	30	30	30	30	30	30	30	30	30	30	30	30	30	30	30	30	30	30	30	30	30.0
KUNA 3 E																																		
	4	MAX	35	35	35	35	34	34	33	33	33	33	33	33	33	33	33	33	33	34	35	34	34	34	35	35	34	34	34	33	33	33	33	33.7
		MIN	35	34	34	34	34	33	33	33	33	33	33	33	32	32	32	33	33	33	34	34	34	34	34	34	34	34	33	33	32	31	32	33.2
	8	MAX	42	41	40	40	40	41	39	39	39	39	39	39	38	39	39	39	38	39	40	40	40	40	39	39	40	39	39	39	39	39	39	39.4
		MIN	41	40	40	40	40	39	39	39	39	39	39	38	38	38	38	38	37	38	39	39	39	39	39	39	39	39	39	39	39	39	39	38.9
TWIN FALLS WSO																																		
	4	MAX	32	31	31	31	30	30	30	30	28	29	30	31	32	32	32	32	32	33	32	32	32	32	31	31	31	31	31	31	31	30	31	31.0
		MIN	31	31	31	30	30	28	28	28	26	28	28	30	31	31	32	31	32	32	31	31	31	31	28	28	30	31	26	26	26	29	29	29.5
	8	MAX	35	34	34	35	34	34	34	34	32	34	32	32	33	32	33	33	33	33	33	33	33	33	33	33	32	32	32	33	32	32	32	33.0
		MIN	34	34	34	34	34	34	34	32	32	32	32	32	32	32	32	33	33	33	33	33	28	33	32	32	32	32	32	32	31	31	32	32.5

ABERDEEN EXP STATION : DELCO LOAM, BARE SOIL, NON-IRRIGATED, SLOPE 1 PERCENT TO SSE. MAX AND MIN FOR 24 HOURS ENDING AT 8 A. M. PALMER DIAL SOIL THERMOMETER.

IDAHO FALLS 6 NW : PANCHERI SILT LOAM, BARE GROUND, GRAVEL COVERED, NON-IRRIGATED. SLOPE 1 PERCENT TO NE. MAX AND MIN FOR 24 HOURS ENDING AT 8 A. M. PALMER DIAL SOIL THERMOMETER.

KUNA 3 E : ELIJAH SILT LOAM, ERODED, CLIPPED BLUEGRASS SOD COVER, IRRIGATED. MAX AND MIN FOR 24 HOURS ENDING AT 6 P. M. PALMER DIAL SOIL THERMOMETER.

MOSCOW-UNIV OF IDAHO : SOIL - (UNNAMED) SILT LOAM, WHEATGRASS, SPRINKLED. SLOPE 2 PERCENT TO E. MAX AND MIN FOR 24 HOURS ENDING AT 5 PM. BRISTOW RECORDING SOIL THERMOMETERS.

TWIN FALLS WSO : PORTNEUF SILT LOAM, BLUEGRASS COVERED, NONIRRIGATED. SLOPE 1 PERCENT TO N. MAX AND MIN FOR 24 HOURS ENDING AT 8 A. M. 4-INCH THERMOMETER - TAYLOR RECORDING. OTHER DEPTHS - PALMER DIAL SOIL THERMOMETER.

See Reference Notes Following Station Index

SNOWFALL AND SNOW ON GROUND

Station		Day of month 1	2	3	4	5	6	7	8	9	10	11	12	13	14	15	16	17	18	19	20	21	22	23	24	25	26	27	28	29	30	31
* * * PANHANDLE 01																																
BONNERS FERRY 1 SW	SNOWFALL		T		T	1.5						1.0	8.0	1.0					T	3.0		T			T	T				2.0	.8
	SN ON GND		1			2	1	1	1	1	1	2	9	7	4	3	1	T	T	2	1	2	2	-	1	T					2	2
COEUR D'ALENE 1 E	SNOWFALL					.7	.2					3.1	.5								.2	.6									2.2	.3
	SN ON GND	1	T	T	T	1	1	1	1	1	1	4	4								T	1	T	T							T	T
PORTHILL	SNOWFALL					T						T	6.0	1.0						1.0											1.0	
	SN ON GND												6	7	4	3	2	1	1	2	1	1	1	1	T						1	
PRIEST RIVER EXP STA	SNOWFALL		T		T	.3						3.0	1.0	3.0					.2	3.0	.2				2.0	.2					2.1	1.0
	SN ON GND	2	1	1	1	2	2	2	2	2	2	5	14	12	10	9	8	7	7	10	10	10	10	10	12	11	11	11	11	11	13	14
SANDPOINT EXP STATION	SNOWFALL				T	1.0						3.0	9.0						T	1.0	T										3.0	4.0
	SN ON GND	2	2	1	1	2	1	1	1	1	1	3	11	6	4	3	T	T		1	1	1	1	1	1	1	1	1	1	1	3	2
* * * NORTH CENTRAL PRAIRIES 02																																
COTTONWOOD	SNOWFALL		5.0	.5	.5	.4						.4						T				T				2.0						T
	SN ON GND		5	5	5	5	5	4	4	3	3	3						T								2	1	T				T
NEZPERCE	SNOWFALL		4.0	.5	T	.5	T					3.0	T					T	T		1.0	T				1.0						2.0
	SN ON GND	1	4	4	4	4	4	3	3	3	3	5	2	T							1	1	T	T	T	1	1	T	T	T	T	1
POTLATCH 3 NNE	SNOWFALL					1.5						2.0																				
	SN ON GND	2										2																				
* * * NORTH CENTRAL CANYONS 03																																
LEWISTON WSO AP	SNOWFALL		.2	.8		.4						2.2									T											
	SN ON GND				1	1	T	T	T	T	T	1	1																			
	WTR EQUIV																															
* * * CENTRAL MOUNTAINS 04																																
ANDERSON DAM	SNOWFALL		1.0				T			T		3.0	3.0													1.0					T	2.0
	SN ON GND	1	2	2	2	2	2	2	2	2	2	5	7	4	2	2	2	2	2	2	2	2	2	2	2	3	3	3	2	2	2	3
ARROWROCK DAM	SNOWFALL		T	T	T		T	T	T	T	.6	T	1.0													1.0	1.0					2.0
	SN ON GND		T	T	T	T	T	T	T	T	1	1	2	T												1	2	1	1	1	1	3
AVERY R. S. NO 2	SNOWFALL	T		.1		2.1						2.4	.8						T	T		3.0				.1					.3	.5
	SN ON GND	3	3	3	3	5	5	5	5	5	5	8	6	5	4	4	2	2	2	2	2	5	5	5	4	4	4	4	4	4	4	5
CASCADE 1 NW	SNOWFALL		1.0				.5		T	.5	.5	1.0	.5	T			T	T	2.0	1.0		T				1.5					.5	1.5
	SN ON GND	4	5	4	4	4	4	4	4	4	5	6	5	2	1	T	T	T	2	3	3	3	3	3	3	4	4	4	4	4	4	5
CENTERVILLE ARBAUGH RH	SNOWFALL						3.0	T			T	3.6	7.0	3.1	T	T	4.0	2.0	T	T						4.6					4.0	.5
	SN ON GND	-	-	9	9	9	11	11	11	11	11	10	17	16	16	16	18	19	19	19	19	18	18	17	17	20	19	19	19	18	21	21
COBALT	SNOWFALL		5.3	T		.6							2.5	1.0						1.5		.5				3.8	.5					1.5
	SN ON GND	5	9	8	7	7	7	7	7	7	7	7	9	6	8	7	7	7	7	8	8	8	8	8	8	11	11	11	11	11	10	10
DEADWOOD DAM	SNOWFALL		5.0			T	1.0	T	T	T	T	5.0	8.0	T			1.0	T	5.0	8.0	T	T			T	7.0	T			T	3.0	3.0
	SN ON GND	21	24	24	22	22	23	23	22	22	22	24	28	28	24	24	25	25	30	35	32	32	32	31	31	38	36	35	35	34	37	40
ELK CITY	SNOWFALL	T	1.0	T	T	T	1.0	T				T		T	T			T	T	1.0	T	T				2.0	T				1.0	1.0
	SN ON GND	5	6	6	6	6	7	6	6	6	6	6	6	3	3	3	1	T	T	1	1	1	1	1	1	3	2	2	2	2	3	3
FAIRFIELD RANGER STA	SNOWFALL		.5		.4		.7			.2		1.5	5.7				3.3	.6	2.0	1.2						.5					.9	.5
	SN ON GND	7	9	9	9	9	9	9	9	9	9	11	16	12	11	11	13	14	16	18	16	16	16	16	16	16	16	16	16	16	17	17
HAILEY RANGER STATION	SNOWFALL			.5	.5	T				T	T	T	5.0	1.0	T			8.0	4.0	9.5			T				1.5				.5	T
	SN ON GND	8	8	9	9	9	9	9	9	9	9	9	14	14	12	9	9	15	20	27	25	24	23	23	23	23	24	24	24	24	23	23
MC CALL	SNOWFALL		3.0			1.0	1.0				1.0	4.0	3.0					1.0	3.0	2.0		1.0				5.0						2.0
	SN ON GND	13	14	13	13	13	13	13	13	13	14	17	19	17	16	16	5	16	18	20	19	19	19	18	18	23	23	22	22	22	22	23
POWELL	SNOWFALL	.6	5.6	1.0		2.0	1.0	.4				T	2.5	1.8				.5		3.0	1.0	2.1	T			2.0	.5	T			1.0	1.0
	SN ON GND	10	15	15	15	15	16	16	15	15	15	15	17	16	15	15	15	15	15	17	16	19	19	19	16	18	18	18	18	18	19	20
WARREN	SNOWFALL		2.5																3.0	7.0						5.0		1.0				
	SN ON GND	18	19	18	18	18	18	18	18	18	17	17	16	15	14	12	10	10	13	19	19	18	18	17	16	21	21	22	22	21	21	21
* * * SOUTHWESTERN VALLEYS 05																																
BOISE WSO AP	SNOWFALL		T		T		T	T	T	.2	.3	1.7									T					2.1					T	3.0
	SN ON GND			T	T	T	T	T	T		1	T	T														1	1	1	1	1	1
	WTR EQUIV																															
COUNCIL	SNOWFALL		2.0			.5	2.5			.3	.3	4.0	3.0													5.5					1.5	1.5
	SN ON GND		2	2	1	2	4	4	3	3	4	8	11	7	7	6	4	3	1							6	5	5	4	4	5	7
GLENNS FERRY	SNOWFALL								T	1.0		2.5	T																	.1	T	
	SN ON GND									1	T	2																				
PAYETTE	SNOWFALL		T				T			2.0		2.0														2.0						1.0
	SN ON GND						T			2	2	4	4	4	3	2	1	T								2	2	1	T			1
* * * SOUTHWESTERN HIGHLANDS 06																																
REYNOLDS	SNOWFALL						.5		T	T		1.0														T	T					
	SN ON GND	-	2	2	2	2	2	2	2	2	2	3																				
THREE CREEK	SNOWFALL			2.0						.5	.5							1.0		T							4.0					6.0
	SN ON GND	4	3	4	3	3	3	3	3	4	4	2	T	T	T	T		T	T	T	T	T	T	T	T	T	4	4	3	2	2	8
* * * CENTRAL PLAINS 07																																
BURLEY FAA AP	SNOWFALL		2.4	1.3	1.0			T		T	T	T					T					T				1.3	1.3				T	T
	SN ON GND	3	2	3	4	4	4	4	4	4	4	4	2	1													1	2	2	2	2	1
RICHFIELD	SNOWFALL			1.2								.5	3.2							2.5						.5						1.0
	SN ON GND	3	3	4	4	4	4	4	4	4	4	4	6	4	3	3	2	1	1	3	3	3	3	3	3	3	3	3	3	3	3	4

See Reference Notes Following Station Index

SNOWFALL AND SNOW ON GROUND

Day of month

Station		1	2	3	4	5	6	7	8	9	10	11	12	13	14	15	16	17	18	19	20	21	22	23	24	25	26	27	28	29	30	31
TWIN FALLS WSO	SNOWFALL			.5	T	T				T	T	T							T								T				.5	1.0
	SN ON GND	T	T	1	1	1	1	1	1	1	1	1	T	T					T								T				1	1
* * * NORTHEASTERN VALLEYS 08																																
GIBBONSVILLE	SNOWFALL		2.5			.5	.9					.9	6.0	2.0				T		1.0		1.5				1.6						1.2
	SN ON GND	8	10	9	9	9	10	9	9	9	9	10	15	15	14	13	13	12	12	13	12	13	13	13	13	14	14	14	13	13	13	14
* * * UPPER SNAKE RIVER PLAINS 09																																
ABERDEEN EXP STATION	SNOWFALL	-	-	-	-	-	-	-	-	-	-	-	-	-	-	-	-	-	-	-	-	-	-	-	-	-	-	-	-	-	-	-
	SN ON GND			2	T				1	T	T							-	T													T
ASHTON	SNOWFALL		.3	6.0	T	T	1.0	1.0			T	1.0	3.0	1.0		T	.5	3.0				1.0		2.0			3.0	T			.3	.3
	SN ON GND	-	13	17	-	-	17	18	-	-	16	17	20	16	16	16	16	20	20	20	20	21	-	22	-	-	24	24	24	24	24	24
BLACKFOOT 2 SSW	SNOWFALL	-	-	-	-	-	-	-	-	-	-	-	-	-	-	-	-	-	-	-	-	-	-	-	-	-	-	-	-	-	-	-
	SN ON GND	-	-	-	7	7	7	8	8	8	8	-	-	-	-	-	-	-	-	1	-	-	-	-	-	-	-	-	-	-	-	-
CRATERS OF THE MOON NM	SNOWFALL			3.2	.5	T	.2	T	T	T		.5	3.5	T			4.5	5.0	4.0	4.0						.1	1.0					1.5
	SN ON GND	15	15	18	18	18	18	18	18	18	18	18	21	19	16	15	19	24	28	32	32	32	32	32	32	32	33	33	33	33	33	34
DUBOIS EXP STATION	SNOWFALL	T	T	3.0		T	T					.5	1.0				T	5.5	1.5	6.5							1.5					
	SN ON GND	-	-	5	5	5	5	5	5	5	5	6	7	6	5	5	5	11	12	16	16	16	16	16	15	13	14	14	14	14	14	14
IDAHO FALLS FAA AP	SNOWFALL	T	.9	1.9	T	T		1.3	T	T	.2	T	2.4					.2	.5	1.2	T	.2	T			.1	1.0				T	T
	SN ON GND	1	T	2	3	3	3	3	3	3	3	3	4	3	1	1	1	T	T	2	2	2	2	2	2	2	3	3	2	2	2	2
IDAHO FALLS 46 W	SNOWFALL	T	1.0	2.5		T				T	T	.7	1.2				.8	T	2.2	T	T					1.5	.4					T
	SN ON GND	1	1	4	4	3	3	3	2	2	2	2	3	2	1	1	1	1	1	3	3	3	3	2	2	2	4	3	3	3	3	3
POCATELLO WSO AP	SNOWFALL	T	.4	3.3	T	T	T	1.1	.7	.4	.1	T	.7					.4	T	.7		1.3				.3	3.4	T	T			.1
	SN ON GND	2	2	4	4	4	3	3	4	4	4	4	3	1	T				T	T	T	1	1	T	T	T	2	3	3	3	3	2
	WTR EQUIV	.2	.2	.4	.4	.4	.3	.3	.4	.4	.4	.4	.2														.3	.3	.3	.3	.2	.2
* * * EASTERN HIGHLANDS 10																																
HENRY	SNOWFALL		4.0	2.0	2.0				T	T	T		2.0							2.0	2.0											
	SN ON GND	18	22	24	26	26	26	26	26	26	26	26	28	26	24	22	20	20	20	22	24	24	24	24	24	24	24	24	24	24	23	23
ISLAND PARK DAM	SNOWFALL	T	1.0	3.5		1.5	.5	1.5	.5			1.0	3.5	1.0				7.5	3.5	8.0		.5				T	3.5				1.5	2.0
	SN ON GND	26	27	29	28	28	28	28	28	28	28	28	31	31	30	30	30	36	39	44	43	42	41	40	39	38	40	40	39	38	39	40
KILGORE	SNOWFALL	T	1.5	3.5		1.0	.5	.5				1.0	2.0	T	T		.5	7.5	2.0	6.0		T				T	3.0				T	.5
	SN ON GND	15	17	-	-	18	-	-	-	15	-	-	6	-	15	-	-	22	24	30	28	28	-	-	26	-	-	28	27	26	-	-
MONTPELIER RANGER STA	SNOWFALL			T	T			T	T		1.6	T	T	1.4				.8	T	1.7	T	T						T				T
	SN ON GND	8	8	9	9	9	9	9	9	9	11	10	10	10	9	9	9	10	10	12	12	12	12	12	12	12	12	12	12	12	12	12
OAKLEY	SNOWFALL			1.5						.5										T						.5	2.5					
	SN ON GND	2	2	3	3	2	2	2	2	2	2	2	T	T	T	T										1	3	3	2	2	T	T
SWAN VALLEY	SNOWFALL			2.0					1.0									T	.5	2.0												
	SN ON GND	7	7	9	9	9	9	9	10	10	10	10	9	7	6	5	5	5	5	7	7	7	7	7	7	7	7	7	7	7	7	7

See Reference Notes Following Station Index

STATION INDEX

STATION	INDEX NO.	DIVISION	COUNTY	DRAINAGE ‡	LATITUDE	LONGITUDE	ELEVATION	OBSERVATION TIME AND TABLES: TEMP.	PRECIP.	EVAP.	SPECIAL (SEE NOTES)	OBSERVER
ABERDEEN EXP STATION	0010	09	BINGHAM	12	42 57	112 50	4405	8A	8A	8A	G	EXPERIMENT STATION
AFTERTHOUGHT MINE	0070	06	OWYHEE	12	43 00	116 42	7220				S	NATL WEATHER SERVICE
AMERICAN FALLS 1 SW	0227	09	POWER	12	42 47	112 52	4318	5P	5P			U S BUR RECLAMATION
ANDERSON DAM	0282	04	ELMORE	2	43 21	115 28	3882	6P	6P		C H	U S BUR RECLAMATION
ARBON 2 NW	0347	10	POWER	12	42 30	112 34	5170	6P	6P			MRS GENA NEWPORT
ARCO 3 SW	0375	09	BUTTE	6	43 36	113 20	5328	5P	5P			ROBERT R DARRELL
ARROWROCK DAM	0448	04	ELMORE	2	43 36	115 55	3275	8A	8A	8A	H	U S BUR RECLAMATION
ASHTON	0470	09	FREMONT	12	44 04	111 27	5260	7A	7A		H	GEORGE S SADORUS
ATLANTA	0491	04	ELMORE	2	43 48	115 08	5500	4P	4P		C H	HOWARD D WALLACE
ATLANTA SUMMIT	0499	04	ELMORE	2	43 45	115 14	7590				S	SOIL CONSERVATION SERV.
AVERY R. S. NO 2	0528	04	SHOSHONE	10	47 15	115 55	2390	5P	5P		H	U. S. FOREST SERVICE
BALD MOUNTAIN	0540	04	BLAINE	12	43 39	114 24	8700				C	U.S. FOREST SERVICE
BARBER FLAT GS	0589	04	BOISE	2	43 49	115 32	4130				S	NATL WEATHER SERVICE
BAYVIEW MODEL BASIN	0667	01	KOOTENAI	9	47 59	116 33	2075	8A	8A			U S NAVY
BENTON DAM	0789	01	BONNER	9	48 21	116 48	2640				C	U S FOREST SERVICE
BENTON SPRING	0792	01	BONNER	9	48 21	116 46	4900				S	USFS EXPERIMENTAL FOR
BLACKFOOT 2 SSW	0915	09	BINGHAM	12	43 10	112 21	4487	5P	5P		H	RADIO STATION KBLI
BLISS	1002	07	GOODING	12	42 57	115 00	3275	6P	6P			NORTH SIDE CANAL CO
BOGUS BASIN	1014	04	BOISE	8	43 46	116 06	6196				S	NATL WEATHER SERVICE
BOISE 3 E	1016	05	ADA	2	43 37	116 08	3377				C	MILTON JOHNSTON
BOISE LUCKY PEAK DAM	1018	05	ADA	12	43 33	116 04	2840	8A	8A		C	CORPS OF ENGINEERS
BOISE WSO AP R	1022	05	ADA	12	43 34	116 13	2838	MID	MID		C HJ	NATL WEATHER SERVICE
BONANZA	1050	04	CUSTER	11	44 22	114 44	6420				S	NATIONAL WEATHER SERV
BONNERS FERRY 1 SW	1079	01	BOUNDARY	5	48 41	116 19	1860	5P	5P		C H	ARLO T GRUNERUD
BOSTETTER GS	1091	06	CASSIA	12	42 10	114 12	7500				S	SOIL CONSERVATION SERV
BROWNLEE DAM	1180	04	ADAMS	12	44 50	116 52	1844	8A	8A			IDAHO POWER COMPANY
BRUCE MEADOWS	1186	04	VALLEY	11	44 25	115 19	6390				S	U S FOREST SERVICE
BRUNEAU	1195	05	OWYHEE	12	42 53	115 48	2530	6P	6P			JUDY L. KING
BURLEY FACTORY	1298	07	CASSIA	12	42 33	113 48	4140				C	AMALGAMATED SUGAR CO
BURLEY FAA AP	1303	07	CASSIA	12	42 32	113 46	4146	MID	MID		H	FED AVIATION AGENCY
BURNT KNOB	1317	04	IDAHO	11	45 43	115 01	6400				S	NATL WEATHER SERVICE
CABINET GORGE	1363	01	BONNER	9	48 05	116 04	2257	5P	5P			WASH WATER POWER CO
CALDER	1370	04	SHOSHONE	10	47 16	116 11	2096				C	WILLIAM K. JONES
CALDWELL	1380	05	CANYON	2	43 40	116 41	2370	MID	5P			CALDWELL BROADCAST CO
CAMBRIDGE	1408	05	WASHINGTON	12	44 34	116 41	2650	6P	6P			STUART DOPF
CAMBRIDGE 2 NE	1410	05	WASHINGTON	12	44 35	116 38	2660				C	GALEN W. GUTHRIE
CAREY 2 SSE	1472	07	BLAINE	12	43 17	113 56	4770				C	MRS MILLARD L. MEANEA
CASCADE 1 NW	1514	04	VALLEY	8	44 32	116 03	4896	4P	4P		C H	U S BUR RECLAMATION
CASTLEFORD 2 N	1551	07	TWIN FALLS	12	42 33	114 52	3825	5P	5P			MR EARL HEIDEL
CAYUSE CREEK	1577	04	CLEARWATER	3	46 40	115 04	3500				S	SOIL CONSERVATION SERV.
CENTERVILLE ARBAUGH RH	1636	04	BOISE	2	43 54	115 51	4300		6P		H	MRS XINIA JONES
CHALLIS	1663	08	CUSTER	11	44 30	114 14	5175	3P	3P		C	U S FOREST SERVICE
CHILLY BARTON FLAT	1671	08	CUSTER	6	43 59	113 49	6260	5P	5P			JAMES E. DAYLEY
CLARKIA RANGER STATION	1831	04	SHOSHONE	10	47 01	116 15	2835	4P	4P		C	U S FOREST SERVICE
COBALT	1932	04	LEMHI	11	45 05	114 14	5010	5P	5P		H	MRS. ELSIE M. SCHMUCK
COEUR D'ALENE 1 E	1956	01	KOOTENAI	4	47 41	116 45	2158	5P	5P		C H	U S FOREST SERVICE
CONDA	2071	10	CARIBOU	12	42 43	111 33	6200	8A	8A			J R SIMPLOT CO
COTTONWOOD	2154	02	IDAHO	3	46 01	116 20	3400	8A	8A		H	LLOYD D ROSE
COTTONWOOD 2 WSW	2159	02	IDAHO	3	46 02	116 23	3945				C	SABI FREI
COUNCIL	2187	05	ADAMS	12	44 44	116 26	2930	5P	5P		C H	U S FOREST SERVICE
CRATERS OF THE MOON NM	2260	09	BUTTE	6	43 28	113 34	5897	5P	5P		H	CRATERS OF THE MOON N M
DEADWOOD DAM	2385	04	VALLEY	8	44 19	115 38	5375	4P	4P		C H	U S BUR RECLAMATION
DEADWOOD SUMMIT	2395	04	VALLEY	11	44 32	115 34	7000				S	NATL WEATHER SERVICE
DECEPTION CREEK	2422	04	KOOTENAI	4	47 44	116 29	3060				S	COEUR D'ALENE N F
DEER FLAT DAM	2444	05	CANYON	12	43 35	116 45	2510	7P	7P			CARL PADOUR
DIXIE	2575	04	IDAHO	11	45 33	115 28	5610	8A	8A			MRS ZILPHA L WENZEL
DORIS CREEK	2634	04	CLEARWATER	3	46 35	115 23	4750				S	U S FOREST SERVICE
DRIGGS	2676	10	TETON	12	43 44	111 07	6116	5P	5P			EDITH STEVENS
DRY CREEK FLAT	2696	10	ONEIDA	1	42 15	112 06	6350				S	SOIL CONSERVATION SERV
DRY FORK SUMMIT	2700	09	BUTTE	6	43 35	113 41	7300				S	NATIONAL WEATHER SERV
DUBOIS EXP STATION	2707	09	CLARK	6	44 15	112 12	5452	5P	5P		C H	INTERMOUNTAIN FRST & RG
DUBOIS 34 W	2722	08	CLARK	6	44 11	112 56	6180	5P	5P			CLOSED 6/30/72
DWORSHAK DAM	2845	03	CLEARWATER	3	46 30	116 18	985	8A	8A		C	COE EMPLOYEES
ELK CITY	2875	04	IDAHO	3	45 49	115 26	4058	8A	8A		H	MRS. PATRICIA A. TURNER
ELK RIVER 1 S	2892	04	CLEARWATER	3	46 46	116 11	2918	8A	8A		C	RUSSELL ECK
EMIGRANT SUMMIT	2927	10	BEAR LAKE	1	42 22	111 34	7350				S	NATL WEATHER SERVICE
EMMETT 2 E	2942	05	GEM	2	43 52	116 28	2500	5P	5P			MISS KONI HARPER
ENAVILLE 2	2971	04	SHOSHONE	4	47 34	116 15	2400				C	MRS HAROLD KUISTI
FAIRFIELD RANGER STA	3108	04	CAMAS	12	43 21	114 47	5065	5P	5P		H	U S FOREST SERVICE
FENN RANGER STATION	3143	03	IDAHO	3	46 06	115 33	1585	8A	8A		C	U S FOREST SERVICE

STATION INDEX

IDAHO
JANUARY 1973

STATION	INDEX NO.	DIVISION	COUNTY	DRAINAGE ‡	LATITUDE	LONGITUDE	ELEVATION	OBSERVATION TIME AND TABLES: TEMP.	PRECIP.	EVAP.	SPECIAL (SEE NOTES)	OBSERVER
FLAT TOP MOUNTAIN	3252	06	OWYHEE	12	43 14	116 54	5800				S	WTMSTR-FRANK W ELFERING
FORT HALL INDIAN AGNCY	3297	09	BINGHAM	12	43 02	112 26	4460	5P	5P			FORT HALL IR PROJ
FORTY NINE MEADOWS	3314	04	SHOSHONE	3	47 06	115 53	4800				S	NATL WEATHER SERVICE
GALENA	3417	04	BLAINE	12	43 53	114 39	7300	5P	5P			GALE GELSKEY
GALENA SUMMIT	3422	04	BLAINE	12	43 53	114 42	8800				S	US SOIL CON SERVICE
GARDEN VALLEY RS	3448	04	BOISE	8	44 04	115 55	3212	5P	5P			U S FOREST SERVICE
GIBBONSVILLE	3554	08	LEMHI	11	45 33	113 57	4480	5P	5P		H	LES USHER
GILMORE SUMMIT RANCH	3576	08	CUSTER	11	44 19	113 31	6580				S	NATL WEATHER SERVICE
GLENNS FERRY	3631	05	ELMORE	12	42 56	115 19	2510	8A	8A		H	THREE ISLAND STATE PARK
GOODING	3677	07	GOODING	12	42 55	114 42	3560			C		STATE TB HOSPITAL
GRACE	3732	10	CARIBOU	1	42 35	111 44	5550	5P	5P	C		UTAH PWR & LIGHT CO
GRANDJEAN	3736	04	BOISE	8	44 09	115 10	5130				S	U S FOREST SERVICE
GRAND VIEW 2 W	3760	05	OWYHEE	12	43 00	116 08	2400	6P	6P			MRS. ALMA MEYERS
GRANGEVILLE	3771	02	IDAHO	3	45 55	116 08	3355	10P	10P			WS OBSERVER
GRANGEVILLE 11 SE	3780	04	IDAHO	3	45 50	115 56	2250	5P	5P			MRS. AL SCHWARTZ
GRASMERE	3809	06	OWYHEE	12	42 23	115 53	5144	5P	5P			MRS SUSAN PULLEN
GRASMERE 8 S	3811	06	OWYHEE	12	42 16	115 53	5130			C		BILL TINDALL
GROUSE	3882	04	CUSTER	6	43 42	113 37	6100	5P	5P			LYNN KEELE
GUNNEL GUARD STATION	3902	10	CASSIA	12	42 06	113 12	5880				S	NATL WEATHER SERVICE
HAILEY RANGER STATION	3942	04	BLAINE	12	43 31	114 18	5328	8A	8A		H	U S FOREST SERVICE
HAMER 4 NW	3964	09	JEFFERSON	6	43 58	112 16	4791	5P	5P			U S F & W L SERVICE
HAZELTON	4140	07	JEROME	12	42 36	114 08	4060	5P	5P			NORTH SIDE CANAL CO
HEADQUARTERS	4150	04	CLEARWATER	3	46 38	115 48	3138	8A	8A			POTLATCH FORESTS INC
HENRY	4230	10	CARIBOU	12	42 55	111 29	6350	5P	5P	C	H	VANN CHRISTENSEN
HILL CITY	4268	04	CAMAS	12	43 18	115 03	5090	5P	5P			ELMER T BENNETT
HOLLISTER	4295	06	TWIN FALLS	12	42 21	114 34	4525	5P	5P			SALMON RIVER CANAL CO
HOWE	4384	09	BUTTE	6	43 47	113 00	4820	8A	8A			CHARLES D COWGILL
IDAHO CITY	4442	04	BOISE	2	43 50	115 50	3965	5P	5P			FRED A PROFFER
IDAHO FALLS 2 ESE	4455	09	BONNEVILLE	12	43 29	112 01	4765	5P	5P			KID-TV STATION
IDAHO FALLS 16 SE	4456	10	BONNEVILLE	12	43 21	111 47	5850	8P	8P	C		GEORGE W MEYER
IDAHO FALLS FAA AP	4457	09	BONNEVILLE	12	43 31	112 04	4730	MID	MID		H	FED AVIATION AGENCY
IDAHO FALLS 46 W R	4460	09	BUTTE	6	43 32	112 57	4938	MID	MID	C	HJ	NATL WEATHER SERVICE
IDAHO FALLS 6 NW	4464	09	BONNEVILLE	12	43 35	112 06	4788			G		MR. GARY CLEVERLY
IDA VADA	4475	06	OWYHEE	2	42 01	115 20	5850				S	CHRIS CALLEN
INDIAN HENRY RIDGE	4532	04	IDAHO	3	46 52	115 18	5820				S	U.S. FOREST SERVICE
ISLAND PARK DAM	4598	10	FREMONT	12	44 25	111 24	6300	5P	5P	5P	H	U S BUR RECLAMATION
JACKSON PEAK	4612	04	BOISE	8	44 03	115 27	7050				S	SOIL CONSERVATION SERV.
JEROME	4670	07	JEROME	12	42 44	114 31	3740	5P	5P			NORTH SIDE CANAL CO
JOHNSON GUARD STATION	4709	10	CARIBOU	12	42 43	111 12	6811				S	U S FOREST SERVICE
JORDAN VALLEY 41 S	4725	06	OWYHEE	13	42 24	117 02	5100				S	BILL ROSS
KAMIAH	4793	03	LEWIS	3	46 14	116 01	1212		8A			C RICHARD BOVEY
KELLOGG	4831	04	SHOSHONE	4	47 33	116 10	2312	4P	4P			BUNKER HILL CO.
KETCHUM 17 WSW	4840	04	BLAINE	12	43 37	114 41	8421				S	SOIL CONSERVATION SERV.
KILGORE	4908	10	CLARK	6	44 24	111 53	6150	5P	5P		H	MRS ROY MC GOVERN
KOOSKIA	5011	03	IDAHO	3	46 09	115 59	1260	5P	5P			E T GILROY
KUNA 2 NNE	5038	05	ADA	2	43 31	116 24	2685	6P	6P			HARRY U GIBSON
KUNA 3 E	5043	05	ADA	12	43 29	116 21	2775			G		JAMES J. MC COY
LEADORE	5169	08	LEMHI	11	44 41	113 22	6118			C		DONALD B NOBLE
LEADORE NO. 2	5177	08	LEMHI	11	44 40	113 21	6000	5P	5P			MRS. CLARA E. ELLIS
LEATHERMAN PASS	5184	08	CUSTER	6	44 06	113 45	9800				S	NATL WEATHER SERVICE
LEWISTON WSO AP R	5241	03	NEZ PERCE	3	46 23	117 01	1413	MID	MID	C	HJ	NATL WEATHER SERVICE
LIFTON PUMPING STATION	5275	10	BEAR LAKE	1	42 07	111 18	5926	MID	MID	5P		UTAH PWR & LIGHT CO
LOLO PASS	5356	04	IDAHO	3	46 38	114 33	5300				S	U S FOREST SERVICE
LOWMAN 3 E NO 2	5426	04	BOISE	8	44 05	115 34	3975	5P	5P			LESLIE FARBER
LUNCH PEAK	5432	01	BONNER	9	48 22	116 12	6360				S	U S FOREST SERVICE
MACKAY RANGER STATION	5462	08	CUSTER	6	43 55	113 37	5897	3P	3P	C		U S FOREST SERVICE
MACKAY 4 NW	5466	08	CUSTER	6	43 57	113 40	6000	6P	6P	6P		BIG LOST IRRIGATION CO.
MAGIC DAM	5510	07	BLAINE	12	43 15	114 22	4930	6P	6P			BILL THIEL
MALAD	5544	10	ONEIDA	1	42 12	112 15	4600	7P	7P	C		JUNIUS L CROWTHER
MALAD CITY FAA AP	5559	10	ONEIDA	1	42 10	112 19	4476	MID	MID		H	FED AVIATION AGENCY
MALTA 2 E	5563	09	CASSIA	12	42 18	113 17	4540	6P	6P			GEORGE STANTON
MALTA RANGER STATION R	5567	09	CASSIA	12	42 19	113 22	4510			C		U S FOREST SERVICE
MAY 8 ENE	5680	08	LEMHI	6	44 39	113 45	6800				S	NATL WEATHER SERVICE
MAY	5685	08	LEMHI	11	44 36	113 55	5110	5P	5P			MRS NORMA HERRIN
MC CALL	5708	04	VALLEY	8	44 54	116 07	5025	4P	4P	C	H	U S FOREST SERVICE
MIDDLE FORK LODGE	5897	04	CUSTER	11	44 43	115 01	4480	8A	8A			MIDDLE FORK LODGE
MILL CREEK SUMMIT	5950	04	CUSTER	11	44 28	114 30	8794				S	NATL WEATHER SERVICE
MINIDOKA 10 WNW	5972	07	MINIDOKA	12	42 47	113 40	4290	8A	8A			JACK LOTT
MINIDOKA DAM	5980	07	MINIDOKA	12	42 40	113 30	4210	5P	5P			NATL WILDLIFE REFUGE
MONTPELIER RANGER STA	6053	10	BEAR LAKE	1	42 19	111 18	5960	8A	8A		H	U S FOREST SERVICE

STATION INDEX

IDAHO
JANUARY 1973

STATION	INDEX NO.	DIVISION	COUNTY	DRAINAGE ‡	LATITUDE	LONGITUDE	ELEVATION	OBSERVATION TIME AND TABLES: TEMP.	PRECIP.	EVAP.	SPECIAL (SEE NOTES)	OBSERVER
MORES CREEK SUMMIT	6077	04	BOISE	2	43 56	115 40	5990				S	SOIL CONSERVATION SERV.
MOOSE CREEK	6082	04	LEMHI	11	45 39	113 58	6200				S	U S FOREST SERVICE
MOOSE CREEK RANGER STA	6087	04	IDAHO	3	46 08	114 55	2480				S	U S FOREST SERVICE
MOSCOW 5 NE	6148	02	LATAH	7	46 48	116 55	3000			C		UNIVERSITY OF IDAHO
MOSCOW-UNIV OF IDAHO	6152	02	LATAH	7	46 44	116 58	2660	5P	5P	5P G		UNIVERSITY OF IDAHO
MOUNTAIN HOME	6174	05	ELMORE	12	43 09	115 43	3185	6P	6P	C		RADIO KFLI
MUD FLAT	6208	06	OWYHEE	13	42 36	116 34	5500				S	SOIL CONSERVATION SERV
MULLAN	6230	04	SHOSHONE	4	47 28	115 48	3319			C		BRUNO E AIRAS
MULLAN PASS	6237	04	SHOSHONE	4	47 27	115 40	5963				S	NATL WEATHER SERVICE
NEW MEADOWS RANGER STA	6388	04	ADAMS	11	44 58	116 17	3870	8A	8A			U S FOREST SERVICE
NEZPERCE	6424	02	LEWIS	3	46 15	116 15	3145	7P	7P		H	FRED VOGEL JR
NEZ PERCE PASS	6430	04	IDAHO	3	45 43	114 30	6587				S	U S FOREST SERVICE
NORTH STAR RANCH	6493	04	IDAHO	3	45 55	114 50	2800	9A	9A			CAROLYN WOLFINBARGER
OAKLEY	6542	10	CASSIA	12	42 15	113 53	4600	6P	6P		H	HERBERT J HARDY
OLA 4 S	6590	05	GEM	8	44 08	116 17	2990	5P	5P	C		MRS. DOROTHY F. BEAL
OROFINO	6681	03	CLEARWATER	3	46 29	116 15	1027	3P	3P			U S POSTAL DEPT.
PALISADES DAM	6764	10	BONNEVILLE	12	43 21	111 13	5385	5P	5P	5P C		U S BUR RECLAMATION
PARK CREEK R	6798	04	CUSTER	12	43 50	114 16	7700				S	NATL WEATHER SERVICE
PARMA EXPERIMENT STA	6844	05	CANYON	2	43 48	116 57	2215	8A	8A			U OF I EXPERIMENT STA
PAUL 1 ENE	6877	07	MINIDOKA	12	42 37	113 45	4210	8A	8A			AMALGAMATED SUGAR CO
PAYETTE	6891	05	PAYETTE	8	44 05	116 56	2150	6P	6P		H	JOSEPH T LOWE
PICABO	7040	07	BLAINE	12	43 18	114 04	4875	8A	8A			NICK PURDY
PIERCE R	7046	04	CLEARWATER	3	46 30	115 48	3185	8A	8A	C		MRS MARJORIE N. DYE
PINE 1 N	7077	04	ELMORE	2	43 30	115 18	4220				S	US GEOLOGICAL SURVEY
PLUMMER 3 WSW	7188	01	BENEWAH	4	47 19	116 57	2970			C		BENARD J. LA SARTE
POCATELLO WSO AP R	7211	09	POWER	12	42 55	112 36	4454	MID	MID	C	HJ	NATL WEATHER SERVICE
PORTHILL	7264	01	BOUNDARY	5	49 00	116 30	1800	6P	6P		H	U S IMMIGRATION SERVICE
PORTHILL 1 SW	7269	01	BOUNDARY	5	49 00	116 30	1700			C		MRS. KATHRYN M. TRACHT
POTLATCH 3 NNE	7301	02	LATAH	7	46 58	116 53	2600	6P	6P		H	CLIFFORD J. FRENCH
POWELL	7320	04	IDAHO	3	46 31	114 41	3632	7A	7A		H	IDAHO DEPT OF HWYS
PRAIRIE	7327	04	ELMORE	2	43 30	115 35	4780			C		CLYDE J. COOK
PRESTON 3 NE	7346	10	FRANKLIN	1	42 08	111 50	4815	7A	7A			RADIO STATION KPST
PRIEST RIVER EXP STA	7386	01	BONNER	9	48 21	116 50	2380	5P	5P		H	U S FOREST SERVICE
PUTNAM MOUNTAIN	7465	10	BINGHAM	12	43 03	112 07	5667				S	FORT HALL IR PROJ
REED RANCH	7575	04	VALLEY	11	44 53	115 42	4100				S	U S FOREST SERVICE
REYNOLDS	7648	06	OWYHEE	12	43 12	116 45	3930	9A	9A		H	AGR RESEARCH SERVICE
RICHFIELD	7673	07	LINCOLN	12	43 04	114 09	4306	5P	5P		H	LESLIE F BUSHBY
RIGGINS RANGER STATION	7706	03	IDAHO	11	45 25	116 18	1801	4P	4P			U S FOREST SERVICE
RIRIE 12 ESE	7727	10	BONNEVILLE	12	43 34	111 34	5520		5P			JOHN L JOLLEY
SAGE CREEK	8016	08	CUSTER	11	44 08	114 02	8000				S	NATL WEATHER SERVICE
ST ANTHONY 1 WNW	8022	09	FREMONT	12	43 58	111 43	4950	5P	5P			STATE YOUTH TRNG CENTER
SAINT MARIES	8062	01	BENEWAH	10	47 19	116 34	2145	5P	5P			U S FOREST SERVICE
SALMON 1 N	8080	08	LEMHI	11	45 11	113 45	3970	5P	5P			RADIO STATION KSRA
SANDPOINT EXP STATION	8137	01	BONNER	9	48 17	116 34	2100	5P	5P	C	H	SANDPOINT BRANCH EXP ST
SAWTELLE PEAK	8158	10	FREMONT	12	44 32	111 25	7720				S	FEDERAL AVIATION AGENCY
SEVEN DEVILS G.S.	8282	04	IDAHO	11	45 21	116 31	7150				S	U.S. FOREST SERVICE
SHAKE CREEK RANGER STA	8303	04	ELMORE	2	43 37	115 10	4727				S	SOIL CONSERVATION SERV.
SHOSHONE 1 WNW	8380	07	LINCOLN	12	42 58	114 26	3950	5P	5P			STATE DIV OF HWYS
SHOUP	8395	04	LEMHI	11	45 22	114 18	3400	5P	5P			FRANK VARIN
SLUG CREEK DIVIDE	8483	10	CARIBOU	12	42 34	111 18	7230				S	SOIL CONSERVATION SERV
SMITH CREEK	8509	01	BOUNDARY	5	48 57	116 36	3520				S	KANIKSU NATIONAL FOREST
SNOWBANK MOUNTAIN	8515	05	VALLEY	8	44 27	116 08	8280				S	NATL WEATHER SERVICE
SOLDIER CREEK ADM SITE	8548	04	CAMAS	12	43 29	114 49	5740				S	U S FOREST SERVICE
STANLEY	8676	04	CUSTER	11	44 14	114 54	6200	4P	4P			JERRY FUNDERBURG
STIBNITE STORAGE	8748	04	VALLEY	11	44 58	115 20	6500				S	NATL WEATHER SERVICE
STREVELL	8786	10	CASSIA	12	42 01	113 17	5290	5P	5P			WS OBSERVER
SUBLETT GUARD STATION	8802	10	POWER	12	42 22	112 58	5800				S	U S FOREST SERVICE
SUGAR	8818	09	MADISON	12	43 53	111 45	4890	5P	5P			GORDON E. JOHNSON
SUN VALLEY	8906	04	BLAINE	12	43 42	114 21	5980	4P	4P	C	H	SUN VALLEY CO., INC.
SWAN FALLS POWER HOUSE	8928	05	ADA	12	43 15	116 23	2325	5P	5P			IDAHO POWER COMPANY
SWAN VALLEY	8937	10	BONNEVILLE	12	43 27	111 20	5270	5P	5P		H	C.V. CAMPBELL
TENSED	9029	01	BENEWAH	4	47 10	116 55	2550	6P	6P			REV ERIC A FISCHER
TETONIA EXP STATION	9065	10	TETON	12	43 51	111 16	6170	5P	5P	C		U OF I EXPERIMENT STA
THREE CREEK	9119	06	OWYHEE	12	42 05	115 09	5410	5P	5P	C	H	MRS GEORGE CLARK JR
TRINITY LAKE GUARD STA	9202	04	ELMORE	2	43 38	115 26	7765				S	SOIL CONSERVATION SERV.
TROUTDALE GUARD STA	9233	04	ELMORE	2	43 43	115 38	3475				S	SOIL CONSERVATION SERV.
TWIN FALLS 2 NNE	9294	07	TWIN FALLS	12	42 35	114 28	3690	8A	8A			ENTOMOLOGY RES DIV
TWIN FALLS 3 SE	9299	07	TWIN FALLS	12	42 32	114 25	3765	8A	8A			AMALGAMATED SUGAR CO
TWIN FALLS WSO	9303	07	TWIN FALLS	12	42 33	114 21	3960	8A	8A	8A	G	NATL WEATHER SERVICE
VIENNA MINE	9422	04	BLAINE	11	43 48	114 51	8920				S	SOIL CONSERVATION SERV.

STATION INDEX

IDAHO
JANUARY 1973

STATION	INDEX NO.	DIVISION	COUNTY	DRAINAGE ‡	LATITUDE	LONGITUDE	ELEVATION	OBSERVATION TIME AND TABLES				OBSERVER
								TEMP.	PRECIP.	EVAP.	SPECIAL (SEE NOTES)	
WALLACE WOODLAND PARK	9498	04	SHOSHONE	4	47 30	115 53	2935	8A	8A		C	MRS. MARIAN L. DANCER
WARREN	9560	04	IDAHO	11	45 16	115 40	5907	5P	5P		H	JACK W PICKELL
WEBER CREEK	9626	10	CLARK	6	44 23	112 40	6700				S	SOIL CONSERVATION SERV
WEISER 2 SE	9638	05	WASHINGTON	12	44 14	116 57	2120	5P	5P			RADIO KWEI
WET CREEK SUMMIT	9730	08	CUSTER	6	44 02	113 28	7600				S	NATL WEATHER SERVICE
WILLOW FLAT	9830	10	FRANKLIN	1	42 09	111 38	6100				S	US SOIL CON SERVICE
WINCHESTER 1 SW	9846	02	LEWIS	3	46 13	116 38	4180	6P	6P			HARVEY S. HUMPHREY
YELLOW PINE 7 S	9951	04	VALLEY	11	44 47	115 30	5100	8A	8A		C	MRS EMMA R COX

‡ DRAINAGE CODE: 1-BEAR 2-BOISE 3-CLEARWATER 4-COEUR D'ALENE 5-KOOTENAI 6-LOST 7-PALOUSE 8-PAYETTE 9-PEND OREILLE 10-ST. JOE 11-SALMON 12-SNAKE 13-OWYHEE

Additional information regarding the climate of Idaho may be obtained by writing to the National Oceanic and Atmospheric Administration State Climatologist, Room 481, Federal Office Building, 550 West Fort Street, Boise, Idaho 83702, or to any National Weather Service Office near you. Additional precipitation data are contained in "HOURLY PRECIPITATION DATA IDAHO" and "Storage-Gage Precipitation Data for Western United States."

DIMENSIONAL UNITS: Unless otherwise indicated, dimensional units used in this bulletin are: Temperature in °F, precipitation and evaporation in inches and wind movement in miles. Monthly degree day totals are the sums of the negative departures of average daily temperatures from 65°F. In "Supplemental Data" table directions entered in figures are tens of degrees. Resultant wind is the vector sum of wind directions and speeds divided by the number of observations.

OBSERVATION TIME: The Station Index shows observation times in local standard time. During the summer months some observers take the observations on daylight saving time. Snow on ground in the "Snowfall and Snow on Ground" table is at observation time for all except National Weather Service Offices and FAA stations. For these stations snow on ground values are at 4:00 a.m., P.s.t. and 5:00 a.m., m.s.t., except Idaho Falls 46 W, which is 8:00 a.m., m.s.t. Data in the "Extremes" table, "Daily Precipitation" table, "Daily Temperature" table, "Evaporation and Wind" table, and snowfall in the "Snowfall and Snow on Ground" table, when published, are for the 24 hours ending at time of observation.

EVAPORATION is measured in the standard Weather Service-type pan of 4-foot diameter unless otherwise shown by footnote following the Evaporation and Wind table. Max and Min values in the Evaporation and Wind table are extremes of temperature of water in pan as recorded during 24 hours ending at time of observation. Wind is the total wind movement in miles over the evaporation pan as determined by a continuous anemometer recorder located 6-8 inches above the pan.

WATER EQUIVALENT values published in the "Snowfall and Snow on Ground" table are the water equivalent of snow, sleet, or ice on the ground. Samples for obtaining measurements are taken from different points for successive observations; consequently, occasional drifting and other causes of local variability in the snowpack may result in apparent inconsistencies in the record. Time of observation 10:00 a.m., P.s.t.

SNOWFALL: Entries of snowfall in the "Monthly Summarized Data" table, the "Snowfall and Snow on Ground" table, and in the "Seasonal Snowfall" table, include snow and sleet. Entries of snow on ground include snow, sleet, and ice.

NORMALS for all stations are climatological standard normals based on the period 1931-1960.

DIVISIONS, as used in this publication, became effective with data for January 1957.

STATION NAMES: Figures and letters following the station name, such as 12 SSW, indicate distance in miles and direction from the post office.

SEASONAL TABLES: Monthly and seasonal snowfall and heating degree days for the 12 months ending with the preceding June data will be carried in the July issue of this bulletin.

LATE REPORTS AND CORRECTIONS will be carried only in the June and December issues of this bulletin.

INTERPOLATED VALUES for monthly precipitation totals may be found in the annual issue of this publication.

IN THE DATA TABLES THE SYMBOLS AND LETTERS WHEN USED INDICATE THE FOLLOWING:

- No record in the "Supplemental Data" table, "Daily Precipitation" table, "Evaporation and Wind" table, "Snowfall and Snow on Ground" table, "Daily Soil Temperatures" table, and the Station Index.

  No record in the "Monthly Summarized Data" table and the "Daily Temperature" table is indicated by no entry.

+ And also on an earlier date or dates.

++ Highest observed one minute windspeed. This station is not equipped with an instrument to measure fastest mile data.

* Amount included in following measurement, time distribution unknown.

// Gage is equipped with a windshield.

B Adjusted to a full month.

D Water equivalent of snowfall wholly or partly estimated, using a ratio of 1 inch water equivalent to every 10 inches of new snowfall.

E Amount is partially estimated.

M One or more days of record missing; if average value is entered, less than 10 days record is missing. See "Daily Temperature" table for detailed daily record. Degree day data, if carried for this station, have been adjusted to represent the value for a full month.

R Amounts from recording gage. (These amounts are essentially accurate but may vary slightly from the amounts to be published later in Hourly Precipitation Data.)

T Trace, an amount too small to measure.

V Includes total for previous month.

IN THE STATION INDEX THE SYMBOLS AND LETTERS WHEN USED INDICATE THE FOLLOWING:

AR This entry in time of observation column in Station Index means after rain.

C Recording Rain Gage Station. Hourly precipitation values are processed for special purposes, and are published later in the "Hourly Precipitation Data" bulletin. If daily amounts are published in "Climatological Data" bulletin they are from a separate non-recording gage, except where indicated by reference 'R'. Such amounts may differ from amounts published from the recording gage in the "Hourly Precipitation Data" bulletin.

G "Soil Temperature" table.

H "Snowfall and Snow on Ground" table. Omission of data in any month indicates no snowfall and/or snow on ground in that month.

J "Supplemental Data" table.

SS This entry in time of observation column in Station Index means observation made near sunset.

VAR This entry in time of observation column in Station Index means variable.

\# Thermometers are generally exposed in a shelter located a few feet above sod-covered ground; however, this reference indicates that the thermometers are exposed in a shelter located on the roof of a building.

Stations appearing in the tables with no data were either missing or received too late to be included in this issue.

General weather conditions in the U. S. for each month are described in the publications MONTHLY WEATHER REVIEW, CLIMATOLOGICAL DATA NATIONAL SUMMARY, and STORM DATA, all of which may be obtained from the Superintendent of Documents, Government Printing Office, Washington, D. C. 20402.

Information concerning the history of changes in locations, elevations, exposure, etc., of substations through 1957 may be found in the publication "Substation History" for this State, price 40 cents. Similar information for regular National Weather Service Offices may be found in the latest annual issue of Local Climatological Data, price 15 cents. These publications may be obtained from the Superintendent of Documents at the address shown above.

Subscription Price: $2.50 a year for each section including annual summary; $1.00 additional for foreign mailing; 20¢ single copy; 20¢ annual summary. Make checks payable to Department of Commerce, NOAA; send payments and orders to: National Climatic Center, Federal Building, Asheville, N. C. 28801. Attn: Publications.

I certify that this is an official publication of the National Oceanic and Atmospheric Administration, and is compiled from records on file at the National Climatic Center, Asheville, North Carolina 28801.

William H. Hoggard
Director, National Climatic Center

USCOMM-NOAA-ASHEVILLE, N.C. 3-5-73-1080

U.S. DEPARTMENT OF COMMERCE
NATIONAL CLIMATIC CENTER
FEDERAL BUILDING
ASHEVILLE N.C. 28801

POSTAGE AND FEES PAID
U.S. DEPARTMENT OF COMMERCE
210

U.S.MAIL

FIRST CLASS

TED STATES
RTMENT OF
MMERCE
LICATION

CLIMATOLOGICAL DATA

IDAHO

U.S. DEPARTMENT OF COMMERCE
National Oceanic and Atmospheric Administration
Environmental Data Service

TEMPERATURE AND PRECIPITATION EXTREMES

HIGHEST TEMPERATURE RIGGINS RANGER STATION	67	DATE	27
LOWEST TEMPERATURE ISLAND PARK DAM	- 22	DATE	15+
GREATEST TOTAL PRECIPITATION ISLAND PARK DAM	2.88		
LEAST TOTAL PRECIPITATION LEADORE NO. 2	.00		
GREATEST 1 DAY PRECIPITATION ATLANTA	1.05	DATE	04
GREATEST TOTAL SNOWFALL ISLAND PARK DAM	32.5		
GREATEST DEPTH OF SNOW CRATERS OF THE MOON NM	51	DATE	26+

APR 23

RUARY
1973
me 76
No. 2
ille, N.C.
1973

I D A H O - F E B R U A R Y 1 9 7 3

SPECIAL WEATHER SUMMARY

Except for a wet and cool pocket in eastern Idaho, February was warm and dry. Temperatures ranged to 2° below normal in the Upper Snake River Valley and Eastern Highlands and 2° to 4° above normal elsewhere.

Precipitation was very low in the Central Mountains and the Panhandle Divisions, as well as in the Southwestern Highlands and Northeastern Valleys. In these divisions precipitation ran 25 to 40 percent of normal. The only division recording more than normal precipitation was the Upper Snake River Plains; here it amounted to about 110 percent of normal.

Kenneth A. Rice
Climatologist for Idaho
National Weather Service Office
481 Federal Office Building
550 West Fort Street
Boise, Idaho 83724

MONTHLY SUMMARIZED STATION AND DIVISIONAL DATA

IDAHO
FEBRUARY 1973

Station	Temperature: Average Maximum	Average Minimum	Average	Departure From Normal	Highest	Date	Lowest	Date	Degree Days	No. of Days: Max. 90° or Above	Max. 32° or Below	Min. 32° or Below	Min. 0° or Below	Precipitation: Total	Departure From Normal	Greatest Day	Date	Snow Sleet: Total	Max. Depth on Ground	Date	No. of Days: .10 or More	.50 or More	1.00 or More
* * *																							
PANHANDLE 01																							
BAYVIEW MODEL BASIN	38.3	24.2	31.3		51	28	13	9	939	0	4	26	0	D .41		.13	18		T	11	2	0	0
BONNERS FERRY 1 SW	40.1	23.7	31.9		53	27	4	9	921	0	6	25	0	.67		.20	25	4.2	3	3	3	0	0
CABINET GORGE	40.9	23.3	32.1		55	27	6	7	916	0	3	26	0	1.30		.38	25	6.5	9	10	4	0	0
COEUR D'ALENE 1 E	45.1	25.1	35.1	4.3	56	28+	11	8+	830	0	1	26	0	.95	- 1.57	.25	10	5.0	3	11+	3	0	0
PORTHILL	39.1	23.5	31.3	3.7	52	27	5	8	936	0	5	27	0	.82	- .73	.28	4	2.0	2	11+	2	0	0
PRIEST RIVER EXP STA	39.0	22.3	30.7	3.1	51	22	- 2	8	954	0	3	28	1	1.09	- 2.04	.32	25	6.0	15	11	5	0	0
SAINT MARIES	45.9	24.7	35.3	3.1	58	26	10	8	826	0	0	26	0	.85	- 2.02	.23	10	6.3	3	11+	5	0	0
SANDPOINT EXP STATION	39.6	24.3	32.0	2.8	52	26	8	9	919	0	5	26	0	1.10	- 2.20	.37	25	7.0	5	12+	4	0	0
TENSED	45.0	25.2	35.1		56	26+	9	8	829	0	0	24	0	1.20		1.00	10	2.5	2	10	3	1	1
DIVISION			32.8	3.3										.93	- 1.67			4.9					
* * *																							
NORTH CENTRAL PRAIRIES 02																							
COTTONWOOD	41.6	25.0	33.3		55	28+	11	8	881	0	1	24	0	.37	- 1.23	.20	6	8.0	4	7+	1	0	0
GRANGEVILLE	44.1	23.0	33.6	2.1	57	28	7	8	874	0	0	25	0	1.19	- .33	.62	5	12.0	8	5	3	1	0
MOSCOW-UNIV OF IDAHO	43.9	27.4	35.7	3.2	54	27	12	8	816	0	0	21	0	.95	- 1.19	.22	10	6.5	3	11+	4	0	0
NEZPERCE	40.7	23.5	32.1	1.4	53	28+	4	8	915	0	1	24	0	.87	- .58	.30	17	9.0	4	11+	4	0	0
POTLATCH 3 NNE	44.2	24.8	34.5	2.1	56	26	10	8	848	0	0	25	0	.81	- 1.54	.30	11	6.0	2	11	4	0	0
WINCHESTER 1 SW	41.3	20.9	31.1		53	28	1	8	942	0	3	27	0	.57		.16	5	6.5	4	5	3	0	0
DIVISION			33.4	2.2										.79	- 1.02			8.0					
* * *																							
NORTH CENTRAL CANYONS 03																							
DWORSHAK DAM	49.0	29.4	39.2		61	28+	18	8	716	0	0	21	0	.96		.69	11	.0	0		2	1	0
FENN RANGER STATION	44.5	25.1	34.8		61	28	15	8	840	0	0	28	0	1.91		.70	5	4.5	3	6	5	1	0
KOOSKIA	47.0	25.5	36.3	.3	63	27	11	8	797	0	0	27	0	.97	- .89	.38	5	3.5	1	5	4	0	0
LEWISTON WSO AP //R	47.5	30.6	39.1	3.2	61	27	21	8	719	0	0	18	0	.66	- .31	.43	10	4.5	4	11	2	0	0
ORofino	49.3	28.1	38.7	2.3	61	27	16	8	730	0	0	24	0	.96	- 1.65	.44	11	4.4	4	11	3	0	0
RIGGINS RANGER STATION	52.5	32.4	42.5		67	27	25	8	628	0	0	17	0									0	0
DIVISION			38.4	1.9										1.09	- .93			3.4					
* * *																							
CENTRAL MOUNTAINS 04																							
ANDERSON DAM	41.6	22.6	32.1		52	28	10	21+	913	0	0	25	0	1.47		.55	4	16.0	10	18+	5	1	0
ARROWROCK DAM	44.6	28.0	36.3	6.7	56	27	18	2+	796	0	0	21	0	.98	- 1.62	.34	5	T	2	4+	3	0	0
ATLANTA	44.1M	13.7M	28.9M		53	23	0	20	1006	0	0	27	1	1.14		1.05	4	11.5	28	10+	1	1	1
AVERY R. S. NO 2	38.1	23.3	30.7		47	27	11	8	954	0	3	28	0	.77		.13	17+	6.0	6	20+	4	0	0
BROWNLEE DAM	47.3	30.2	38.8		60	28	21	1	730	0	0	20	0	.81		.29	5	.1	T	13	2	0	0
CASCADE 1 NW	37.6	12.9	25.3		52	27+	- 7	22	1107	0	4	28	4	.66		.26	10	10.0	10	14+	2	0	0
CLARKIA RANGER STATION	35.1	15.3	25.2		46	22	- 4	8	1108	0	9	28	2	D .88		.25	25	6.6	8	12	7	0	0
COBALT	40.2	8.0	24.1		53	28	-10	8	1139	0	3	28	8	.05		.05	6	1.5	10	7+	0	0	0
DEADWOOD DAM	41.8	10.9	26.4	5.1	55	22	-10	19	1076	0	0	28	7	1.87	- 2.36	.48	10	24.5	45	11	8	0	0
DIXIE	38.8	3.5	21.2		52	23	-16	9+	1223	0	2	28	14	.71		.27	18	10.5	30	19+	2	0	0
ELK CITY																							
ELK RIVER 1 S	43.4	19.0	31.2		57	27	3	9	940	0	1	28	0	.79		.27	11	10.0	12	11	3	0	0
FAIRFIELD RANGER STA	35.5	6.4	21.0		44	28+	-16	20	1226	0	8	28	10	1.64		.35	10	20.4	27	15+	6	0	0
GALENA																							
GARDEN VALLEY RS	43.2	25.0	34.1	4.0	54	27	14	2	859	0	0	27	0	1.15	- 1.87	.37	10	6.0	2	10	5	0	0
GRANGEVILLE 11 SE	47.1M	26.2	36.7M		61	28	14	8	787	0	0	27	0	1.06		.46	5	3.0	2	5	4	0	0
GROUSE	29.9	- 3.1	13.4		42	25	-20	20	1439	0	18	28	18	1.14		.40	10	14.0	28	10	4	0	0
HAILEY RANGER STATION	35.2	11.3	23.3	- .1	47	28	- 3	1	1161	0	9	28	3	1.46	- .42	.40	5	19.5	30	14+	4	0	0
HEADQUARTERS	42.9	18.4	30.7		56	27	4	9+	955	0	1	28	0	1.90		.80	11	8.0	12	12+	5	2	0
HILL CITY	34.3	3.5	18.9	- .6	46	28	-20	20	1285	0	11	28	14	1.65	- .29	.44	4		28	13	7	0	0
IDAHO CITY	44.3	20.6	32.5	5.2	55	28+	6	1	903	0	0	27	0	1.28	- 1.92	.36	5	4.0	12	13+	5	0	0
KELLOGG	43.9	25.9	34.9	3.4	57	26	14	9+	835	0	0	28	0	.94	- 1.98	.30	10				5	0	0
LOWMAN 3 E NO 2	45.8	22.6	34.2		55	27+	12	20+	855	0	0	26	0	.91		.20	10	6.8	11	4	4	0	0
MC CALL	39.6	12.9	26.3	4.5	52	27	- 4	20	1078	0	2	27	4	1.10	- 2.05	.46	5	10.0	27	13	4	0	0
MIDDLE FORK LODGE	41.1	14.9	28.0		51	28	4	9	1030	0	1	28	0	.30		.12	11		7	6+	2	0	0
NEW MEADOWS RANGER STA	39.8	11.7	25.8	1.9	55	27	- 7	19	1089	0	3	28	8	1.00	- 1.70	.44	5	9.2	14	5	3	0	0
NORTH STAR RANCH	44.5	19.3	31.9		60	28	4	9	918	0	0	28	0	1.14		.50	5	7.0	5	6+	8	1	0
PIERCE //R	38.6M	15.9	27.3M		48	27	- 1	9+	1061	0	2	28	2	1.63		.66	11	15.5	22	21+	5	1	0
POWELL	40.7	15.5	28.1		54	27	- 8	9	1027	0	2	28	2	1.01		.39	11	11.7	25	11	4	0	0
SHOUP	41.5	17.4	29.5		57	27	3	9	988	0	3	28	0	.07		.04	18	.0	6	5+	0	0	0
STANLEY	34.3M	- .1M	17.1M		45	26	-19	22	1334	0		28		.50		.13	5	15.0	24	25+	3	0	0
SUN VALLEY																							
WALLACE WOODLAND PARK	43.0	23.1	33.1	3.7	56	23	13	9	888	0	1	28	0	.79	- 2.64	.21	26	3.2	2	12+	4	0	0
WARREN	42.3	8.9	25.6		53	23+	- 9	8	1097	0	0	28	11	.66		.46	18	10.0	22	18	2	0	0
YELLOW PINE 7 S	42.8	9.3	26.1		54	27	- 4	20+	1084	0	0	28	5	.92		.34	11	13.9	20	11	3	0	0
DIVISION			28.1	2.9										1.01	- 2.10			9.4					

See Reference Notes Following Station Index

MONTHLY SUMMARIZED STATION AND DIVISIONAL DATA

Station	Temperature: Average Maximum	Average Minimum	Average	Departure From Normal	Highest	Date	Lowest	Date	Degree Days	No. of Days: Max. 90° or Above	Max. 32° or Below	Min. 32° or Below	Min. 0° or Below	Precipitation: Total	Departure From Normal	Greatest Day	Date	Snow, Sleet: Total	Max. Depth on Ground	Date	No. of Days: .10 or More	.50 or More	1.00 or More
* * * SOUTHWESTERN VALLEYS 05																							
BOISE LUCKY PEAK DAM	47.8	30.5	39.2		61	27	21	1	721	0	0	18	0	.44		.12	13+				2	0	0
BOISE WSO AP //R	47.8	31.0	39.4	4.9	60	26	20	1	708	0	0	15	0	.42	- .91	.13	10	.3	1	2+	1	0	0
BRUNEAU	49.7	28.2	39.0		63	28	18	22+	723	0	0	19	0	.58		.17	11	.0	0		3	0	0
CALDWELL	49.2	30.3	39.8	5.2	62	26	20	1	698	0	0	17	0	.48	- .78	.20	5	.3	T	4	2	0	0
CAMBRIDGE	40.4	20.3	30.4	2.9	50	27	3	3	963	0	0	28	0	1.36	- 1.21	.42	13	8.0	4	14	5	0	0
COUNCIL	42.7M	22.0M	32.4M	3.2	52	28+	1	1	907	0	0	26	0	1.61	- 1.73	.77	5	7.5	7	13+	3	1	0
DEER FLAT DAM	47.6	28.7	38.2	4.2	59	26	18	1	747	0	0	21	0	.20	- .74	.07	4	T	0		0	0	0
EMMETT 2 E	48.9	29.6M	39.3M	4.2	62	26	17	2+	712	0	0	20	0	.74	- .70	.31	10	.0	0		2	0	0
GLENNS FERRY	48.6	27.1	37.9		60	28+	11	1	753	0	0	25	0	.63	- .31	.29	11	.6	1	3	3	0	0
GRAND VIEW 2 W	49.9	25.6	37.8	2.4	64	28	14	1	756	0	0	24	0	.36	- .22	.08	12+	.0	0		0	0	0
KUNA 2 NNE	48.9	26.7	37.8	3.3	62	26	17	1	755	0	0	23	0	.24	- .79	.09	5	T	0		0	0	0
MOUNTAIN HOME	45.9	25.6	35.8	2.6	58	27	15	1	812	0	0	26	0	.88	.01	.28	5	.0	0		3	0	0
OLA 4 S	46.6M	24.3M	35.5M				7	3+	819	0	0		0	1.10		.32	10	3.0	2	5+	5	0	0
PARMA EXPERIMENT STA	47.3	27.1	37.2	2.9	61	27	18	1	772	0	0	24	0	.36	- .62	.22	4	2.5	2	4	1	0	0
PAYETTE	50.9	28.0	39.5	6.3	63	26	18	2	709	0	0	21	0	.77	- .49	.24	10	6.0			[illegible]	0	0
SWAN FALLS POWER HOUSE	50.8	30.6	40.7		64	28	18	2	675	0	0	20	0	.10		.03	18	T	0		0	0	0
WEISER 2 SE	47.5	28.3	37.9	4.6	60	27+	19	1	751	0	0	23	0					.0	0			0	0
DIVISION			37.5	3.9										.64	- .72			1.8					
* * * SOUTHWESTERN HIGHLANDS 06																							
GRASMERE																							
HOLLISTER	41.8M	23.9M	32.9M	1.7	55	28	10	1	891	0	0	26	0	.18	- .56	.09	12	1.3	1	12	0	0	0
REYNOLDS	44.2	23.4	33.8		54	26	15	2+	867	0	0	27	0	.29		.10	13	.0	0		1	0	0
THREE CREEK	42.8	17.3	30.1		51	28+	- 7	1	968	0	1	27	1	.16		.05	12+	1.0	7	1	0	0	0
DIVISION			32.3	2.1										.21	- .59			.8					
* * * CENTRAL PLAINS 07																							
BLISS	44.7	25.8	35.3		59	28	14	20	823	0	0	26	0	.72	- .20	.26	12		T	13	3	0	0
BURLEY FAA AP	41.6	22.4	32.0		55	28+	12	21	915	0	0	26	0	.41		.16	13	1.8	1	13+	1	0	0
CASTLEFORD 2 N	43.8	23.2	33.5		56	28	12	1	875	0	0	27	0	.35		.18	12	T	0		2	0	0
HAZELTON	42.2	22.6	32.4	1.0	56	28	10	2	904	0	0	27	0	.32	- .74	.09	7	.3	T	14+	0	0	0
JEROME	43.1	25.3	34.2	3.0	58	28	16	1	854	0	0	25	0	.55	- .44	.16	12	3.5	T	13+	3	0	0
MAGIC DAM	35.8	7.5	21.7		47	27	-14	19	1206	0	9	28	9	.84		.17	13+	7.4	20	16+	5	0	0
MINIDOKA 10 WNW	36.6	15.2	25.9		47	28	2	21	1090	0	3	28	0	.47		.17	12	8.9	4	13	3	0	0
MINIDOKA DAM	37.3	18.8	28.1		52	25	5	15	1028	0	5	28	0	.60		.20	10	7.0	5	13	3	0	0
PAUL 1 ENE	40.4	21.1	30.8		53	28+	13	20+	953	0	1	28	0	.44		.15	12	3.0	2	13	2	0	0
PICABO	34.5	5.7	20.1		45	27	- 6	20+	1250	0	13	28	11	1.01		.30	11	13.0	20	19+	3	0	0
RICHFIELD	35.4	16.3	25.9		45	28	1	20+	1091	0	11	27	0	.83	- .30	.21	5	5.5	5	21+	3	0	0
SHOSHONE 1 WNW	39.1	21.2	30.2	2.5	51	28	9	1	967	0	2	26	0	.41	- .84	.17	5		1	11+	1	0	0
TWIN FALLS 2 NNE	43.0	24.3	33.7	1.0	54	26	15	1	869	0	0	27	0	.34	- .36	.15	7	.7	2	1	2	0	0
TWIN FALLS 3 SE	43.1	23.5	33.3	1.4	53	27+	15	21+	878	0	0	28	0	.23	- .49	.13	12	1.0	1	12	1	0	0
TWIN FALLS WSO	41.4	23.7	32.6		52	28+	15	20	900	0	0	27	0	.38		.13	7	.3	T	13+	1	0	0
DIVISION			30.0	- .3										.53	- .38			4.0					
* * * NORTHEASTERN VALLEYS 08																							
CHALLIS	38.9	15.8	27.4	2.4	51	25	4	10+	1049	0	7	28	0	D .03	- .30	D .03	25	.3	T	25+	0	0	0
CHILLY BARTON FLAT	34.9	3.5	19.2		42	28+	-12	19	1275	0	9	28	13	.17		.14	18	5.0	5	18	1	0	0
GIBBONSVILLE	39.3	10.5	24.9		53	27	- 7	9	1114	0	4	28	3	.05		.02	18+	1.6	14	11+	0	0	0
LEADORE NO. 2	36.4M	4.2M	20.3M		46	28+	-16	9	1230	0		28		.00		.00		.0			0	0	0
MACKAY RANGER STATION	34.4	7.0	20.7	- .5	47	22	- 6	20	1233	0	14	28	8	.26	- .42	.12	17				1	0	0
MACKAY 4 NW	32.5M	3.9M	18.2M				-10	20	1303	0		28		D .50		D .30	18	5.0			3	0	0
MAY	40.9	10.0	25.5		49	28+	- 5	9	1101	0	0	28	5	T		T	18	T	3	8+	0	0	0
SALMON 1 N	40.2	17.5	28.9		56	28+	2	9	1008	0	6	28	0	.06		.03	18	.3	1	11+	0	0	0
DIVISION			23.1	.5										.13	- .32			1.7					
* * * UPPER SNAKE RIVER PLAINS 09																							
ABERDEEN EXP STATION	32.5M	9.6M	21.1M	- 5.1			- 6	20+	1225	0	15	28	8	.68	.08	.28	12		5	12	2	0	0
AMERICAN FALLS 1 SW	35.2	12.6	23.9		47	27+	- 5	22	1140	0	10	28	5	.90		.23	12	3.0	3	16+	4	0	0
ARCO 3 SW	30.9	2.3	16.6		44	28	-15	19	1347	0	17	28	14	.79		.21	10		6	12	4	0	0
ASHTON	35.1	11.6	23.4	1.7	49	28	- 3	20+	1157	0	12	28	6	1.69	- .08	.39	12	17.8	35	18	7	0	0
BLACKFOOT 2 SSW	35.6	14.5	25.1		47	25	- 5	20	1110	0	8	28	4	1.77	.97	.50	12		8	18	5	1	0
CRATERS OF THE MOON NM	31.5	12.0	21.8		42	22	1	1	1205	0	16	28	0	1.92		.55	13	17.5	51	26+	7	1	0
DUBOIS EXP STATION	31.4	14.3	22.9	1.7	48	28	2	8	1173	0	19	28	0	.56	- .23			11.0	15	13		0	0
FORT HALL INDIAN AGNCY	37.8	16.5	27.2	- .4	50	28	1	22	1052	0	4	27	0	1.08	.38	.64	12		2	12	3	1	0
HAMER 4 NW	31.3	5.0	18.2		44	28	-18	20	1306	0	17	28	13	.73		.25	12	13.1	13	23+	3	0	0
HOWE	32.8	6.6	19.7		48	28	- 9	20+	1263	0	14	28	11	D .74		.31	11	4.0	8	3+	3	0	0
IDAHO FALLS 2 ESE	33.6	12.8	23.2		48	28	- 5	20	1163	0	15	28	5										
IDAHO FALLS FAA AP	28.8	8.6	18.7	- 5.5	40	25	- 7	20	1288	0	19	28	7	.71	.00	.23	11	7.8	5	15+	4	0	0
IDAHO FALLS 46 W R	28.4	2.4	15.4	- 5.0	40	28	-17	20	1384	0	22	28	15	.76	- .01	.32	13	14.5	12	15+	2	0	0

See Reference Notes Following Station Index

MONTHLY SUMMARIZED STATION AND DIVISIONAL DATA

Station	Temperature: Average Maximum	Average Minimum	Average	Departure From Normal	Highest	Date	Lowest	Date	Degree Days	No. of Days: Max. 90° or Above	Max. 32° or Below	Min. 32° or Below	Min. 0° or Below	Precipitation: Total	Departure From Normal	Greatest Day	Date	Snow Sleet: Total	Max Depth on Ground	Date	No. of Days: .10 or More	.50 or More	1.00 or More
MALTA 2 E	41.3	20.8	31.1		54	26	7	2	943	0	1	26	0	.36		.21	27	1.5	3	2+	2	0	0
POCATELLO WSO AP //R	37.1	16.9	27.0	- .2	50	28	0	22	1057	0	6	26	1	1.00	.08	.34	27	7.0	2	18+	5	0	0
ST ANTHONY 1 WNW	32.7	9.4	21.1		42	26	- 5	20+	1224	0	13	28	8	D 1.06		.29	12	10.0	21	22+	5	0	0
SUGAR	34.9	8.5	21.7	.2	48	28+	-13	21	1204	0	13	28	9	.92	- .23	.27	12	14.4	14	19+	2	0	0
DIVISION			22.2	- 1.9										.98	.09			10.1					
* * *																							
EASTERN HIGHLANDS 10																							
ARBON 2 NW	34.2	14.7	24.5		44	27	- 4	16	1131	0	10	27	2	1.15		.24	7	15.0	24	12	6	0	0
CONDA	31.3	6.5	18.9		43	28	-10	22+	1285	0	18	28	11	1.10		.36	12	10.0	31	14+	3	0	0
DRIGGS	35.5	7.3	21.4	.3	48	26	- 8	21+	1213	0	8	28	10						11	10		0	0
GRACE	33.4	9.7	21.6	- .9	46	27	- 7	22+	1211	0	13	28	12	.58	- .59	.22	7	7.5	15	15+	2	0	0
HENRY																							
IDAHO FALLS 16 SE	36.6	11.1	23.9		46	28+	- 2	15	1148	0	6	28	4	.91		.16	12	18.6	12	15+	4	0	0
ISLAND PARK DAM	34.8	4.1	19.5		48	28	-22	15+	1265	0	10	28	10	2.88		.59	5	32.5	50	12	10	1	0
KILGORE	32.9	5.1	19.0		50	28	-16	9	1280	0	15	28	11	1.84		.39	10	22.0	38	14	9	0	0
LIFTON PUMPING STATION	29.2	.2	14.7	- 4.7	45	25	-21	22	1400	0	17	28	13	.40	- .27	.13	6	4.5	5	13+	1	0	0
MALAD	34.8	14.4	24.6	- 2.6	46	28	- 2	15	1126	0	9	28	2	1.44	.12	.33	11	12.0	25	13	6	0	0
MALAD CITY FAA AP																							
MONTPELIER RANGER STA	31.2M	3.1M	17.2M	- 3.6	43	26	-14	20	1323	0	16	28		1.13	.02	.24	7	12.3	20	18+	5	0	0
OAKLEY	43.5	24.1	33.8	1.9	54	28	11	1	867	0	0	26	0	.28	- .41	.08	7	3.5	1	11	0	0	0
PALISADES DAM	32.8	13.6	23.2		45	27+	- 3	21+	1162	0	14	28	5	.94		.21	12	16.0	17	12	4	0	0
PRESTON 3 NE																							
STREVELL	33.3M	16.6M	25.0M				2	1	1125	0	9	27	0	.28		.10	13	2.0	4	14+	1	0	0
SWAN VALLEY	33.4	10.4	21.9		47	25	-13	21	1202	0	14	28	9	.68		.16	5	9.0	10	18+	2	0	0
TETONIA EXP STATION	33.0	4.8	18.9		48	28	-12	20	1284	0	14	28	13	.94		.22	12		4	13	3	0	0
DIVISION			21.9	- 1.1										1.04	- .25			12.7					

See Reference Notes Following Station Index

DAILY PRECIPITATION

IDAHO
FEBRUARY 1973

Station	Total	1	2	3	4	5	6	7	8	9	10	11	12	13	14	15	16	17	18	19	20	21	22	23	24	25	26	27	28	29	30	31
PANHANDLE 01																																
[illegible]	D .41				.13							.04				D .10			.13							.07	.04					
[illegible]	.67			.19	.14						.04	.03						T								.20	T	T	.07			
[illegible]	1.30				.20						.28	.02				.08		.06								.38	T	T	.28			
COEUR D'ALENE 1 E	.95				.20						.25	.09				.09		.06	T							.22	T	T	.04			
[illegible]	.82			.18	.28	T					T	.06	T			T		.06								.09	.02	.04	.09			
[illegible]	.69			.02	.13						.25	.09	T			.10		.10								.32			.08			
[illegible]	.85			.08							.23	.14				.10		.10								.17			.03			
[illegible]	.10				[illegible]						.15	.08				.09		.05								.37			.15			
[illegible]	.67				T						1.00					.10		T								.10		T	T			
NORTH CENTRAL PRAIRIES 02																																
[illegible]	.87						.20				T	.09				T			.08									T				
[illegible]	1.19				.19	[illegible]					T	T						.31	T									.07				
[illegible]	.45				.08						.22	.20				.19		.08								.10		.06	.02			
[illegible]	.87				.03	.26					.17	.11				.02		.30	T						T			.02	T			
POTLATCH 3 NNE	.81										.14	.30				.15		.15								.07						
WINCHESTER 1 SW	.57				.07	.16	T				.07	.10				T		.14	T						T				.03			
NORTH CENTRAL CANYONS 03																																
[illegible] DAM	.96											.69				.07		.01	.15							.03		.01				
FENN RANGER STATION	.91	T				.70	.30	T				.30	.03			T			.45							T	.11	.02				
[illegible]	1.33	.02				.15	.27					.31				.01			.53							T		.04				
[illegible]	.97				.12	.38	T					.16				T		.30	T									.01				
[illegible]	.66				T	.02					.43	T	T			T		.01							T			T	.20			
[illegible]	.96										.22	.44				.07		.20								.03						
HIGGINS RANGER STATION	-				*	.04	.01					-						-								.01						
CENTRAL MOUNTAINS 04																																
ANDERSON DAM	1.47				.55	.27					.20	.21	.01	.16					.06						T	T		.01				
[illegible] DAM	.98	T			T	.34	.06	T				.25	T	.24				.05								.04						
ATLANTA	1.14				1.05	.01					.01			.02					.02									.03				
AVERY R. S. NO 2	.77	T			.08						.08	.13				.13		.13	.02						.10	.02		.08				
[illegible] DAM	.81					.29	.07		.06		.04	.04	.05	.02	.02				.14							.08						
[illegible]	.66				.05	.10	.03			T	.26	.07	T	.06		T		T	.03						.01	.05	T	T				
[illegible]	.52				.12	.57		.03			.41	T	T	.02		T		T	T									.37	T			
CLARKIA RANGER STATION	D .88				D .10						.10	.10	.10			.11		.12								.25						
COBALT	.05						.05												T													
[illegible] DAM	1.87				.30	.24	.05				.48	.19	T	.11		T		T	.12						.11	.22		.05				
DIXIE	.71	T				.15	.08					.04	.09				T		.27	T						.02	T	.06	T			
ELK CITY	-	-	-	-	-	-	-	-	-	-	-	-	-	-	-	-	-	-	-	-	-	-	-	-	-	-	-	-	-			
[illegible]	.79				.06	.02					.01	.27		T		.04	.01	T	.25							.10	.03					
PRAIRIE D RANGER STA	1.64				.24	.26					.35	.20	.11	.31					.02						.06	.07		.02				
SALENA	-	-	-	-	-	-	-	-	-	-	-	-	-	-	-	-	-	-	-	-	-	-	-	-	-	-	-	-	-			
SALMON RIVER [illegible]	1.15				.30	.15	.03	T			.37			.17		T			T						.03	.10						
[illegible]	.60				.03	.46	.02					.15	.05			.01		.14	.07							.03		.10				
CROUSE	1.24				.09	.07		.05			.40	.05	.12	.18		.01			.12						.01	.04						
HAILEY RANGER STATION	1.46				.03	.40	.01	T			.26	.31	.22	.03	.06				.05							.08		T	.01			
HEADQUARTERS	.90	T				.31						.80				.06			.50							.10		.13				
HILL CITY	1.65				.44	.02					.37	.18	.40	.20											.12	.12						
IDAHO CITY	.28				.21	.36	.06	.04			.31	T	T	.15					.04							.11		T				
KELLOGG	.94				.10						.30					.13		.21								.09			.11			
LOWMAN 3 E NO 2	.91				.18	.19	.05				.20	.03		.07					.08						T	.11						
[illegible]	[illegible]				.02	.46	T				.23			.15		.02		.05							.07	.10		T				
MIDDLE FORK LODGE	.30	T			T	.15	.02					.12							.03							.03	T	T				
[illegible] RANGER STA	.50	T			.03	.44	.04				T	.12		.02	T	T			.30							T	T	.05				
NORTH STAR RANCH	1.14	T				.50	.35					.12	T				T		.12								.05	T				
[illegible]	1.63	T				.22	.13					.66				.07	T		.16							.25	.06	.08				
POWELL	1.01	.04				.15	.17				T	.39	.02		.01		.01		.14	T							.09	.04				
SHOUP	.07					.03													.04													
STANLEY	.50				.11	.13	T				.04	.03							.10						T	.09	T					
SUN VALLEY	-	-	-	-	-	-	-	-	-	-	-	-	-	-	-	-	-	-	-	-	-	-	-	-	-	-	-	-	-			
[illegible] PARK	.79				.11	.05					T	.14				.01	.04	.03	T							.18	.21	.02				
WARREN	.06				T	.09					.11	T						T	.46													
YELLOW PINE 7 S	.92				.03	.28	.07				T	.34							.12							.03	.03	.02				
SOUTHWESTERN VALLEYS 05																																
BOISE LUCKY PEAK DAM	.44	.01				.07	T	.05	T				.12	.12	T				.07							T		T				
[illegible]	.42				.09	.35	.03	.02			.13		.01	.01		T		.05							.03	T	T		T			
[illegible]	.58				.10	.08		.14			.02	.17	.02						.05													
[illegible]	.48				.13	.29	.01	.02					T	.05				T	.01						.05	.01		T				
CAMBRIDGE	.36				.17	.28					.30			.42				.09								.10						
[illegible]	1.61					.77	.04				.22			.49				T							.09							
[illegible] DAM	.20				.07	.04		.01			T			.04		T			.03						.01							
EMMETT 2 E	.74				.21	.07					.31			.06				.04								.05						
GLENNS FERRY	.63			.04	.13					T	.01	.29	.12					.06							T			T				
GRAND VIEW 2 W	.36				.08	T		.06			T	.07	.08						.07						T							
KUNA 2 NNE	.24				.06	.09	T	T			T	.06	T	T											.03	T						
[illegible]	.69					.38	.02	.06	.62		.11	.08	.20	.03					.08							T		T				
[illegible]	[illegible]				.26	.17	.02				.32	T		.13	T			.04	.03					.01	.12		T					
PARMA EXPERIMENT STA	.36				.22			.01			.03	.01		.03												.06						
PAYETTE	.77	.05			.17	.12		.02			.24	T		.16										.01								
[illegible] POWER HOUSE	.10				[illegible]	.02		.02			.02	T	T						.03													
WEISER 2 SW	-				-	-	-	-	-	-	-	-	-	.37																		
SOUTHWESTERN MOUNTAINS 06																																
GRASMERE	-	-	-	-	-	-	-	-	-	-	-	-	-	-	-	-	-	-	-	-	-	-	-	-	-	-	-	-	-			
[illegible]	.18				T	.61	.03	.03			.01	.01	.09	T																		
[illegible]	.29					T		.05			.05			.10		.04										.05						
[illegible]	[illegible]					[illegible]	.05				.01	T	.05	T					.03									T				
CENTRAL PLAIN 07																																
BLISS	.72				T	.20	T	.06			.04	.01	.26	.10					.03						.02			T				
[illegible]	.41				T	T	.04	.05			.06	T	.08	.16				T	T					T	T	T		.02				
CASTLEFORD 2 N	.35		T		T	.01	.05	.11					.18		T			T	T													
[illegible]	.37			T		.02	.02	.04			.01	.08	.07	.03	T				T						T			T				
[illegible]	.55				T	[illegible]	T	.02			.12	.14	.16	.03					.02						T	T		T				
[illegible]	.84				.07	.15	T	T	T	T	.10	.17	.12	.17					T						.05	.01	T	T				
[illegible]	.47					T		.05				.13	.17	.10					T					T		T		.02				
MONSANTO DAM	.60				T	[illegible]	T	.01			.20	.12	.09	.07											T		.10				
PAUL 1 ENE	.44						T	.34				.06	.15	.10										T		.04		T				
[illegible]	1.01					.05	.20	.02			T	.30	.08	.05	.20				T							T		.04	T			

*See reference notes following station index

DAILY PRECIPITATION

Continued

IDAHO FEBRUARY 1971

Station	Total	1	2	3	4	5	6	7	8	9	10	11	12	13	14	15	16	17	18	19	20	21	22	23	24	25	26	27	28	29	30	31
RICHFIELD	.83				.06	.24	T				.17	.08	.14	.07											.08	.02						
SHOSHONE 1 WNW	.41					.17					.05	.01	.15	.06					.02	.01					T		.00					
TWIN FALLS 2 NNE	.34	T				T	.01	.15			.01	.01	.11	.04					.01							T						
TWIN FALLS 3 SE	.23	T				.02	T	.03				T	.13	.03					.01							.01		T				
TWIN FALLS WSO	.38					.06	T	.13			T	.07	.09	.03					T							T		T				
• • • NORTHEASTERN VALLEYS 08																																
CHALLIS D	.03										T															D .03						
CHILLY BARTON FLAT	.17										T		.03	T					.14							-						
GIBBONSVILLE	.05					.02	T				.01	T						T	.02							T						
LEADORE NO. 2	.00																															
MACKAY RANGER STATION	.26						T				.08	.04		.01				.12							.04	T		T				
MACKAY 4 NW D	.50											D .100	.10						D .30													
MAY	T																		T													
SALMON 1 N	.06					.01	.01												.03							.01						
• • • UPPER SNAKE RIVER PLAINS 09																																
ABERDEEN EXP STATION	.68				T	T	T	.06				.17	.18	.07	T											.08		.14				
AMERICAN FALLS 1 SW	.90					.01	T	.10			.02	.22	.13	.07	.03										.04			.21				
ARCO 3 SW	.79	T			T	.02					.21	.03	.16	.17					.04						.10	.04		.12				
ASHTON	1.69				.13	.34	.03				.24	.01	.39	.04	.07				.15	.01					.12	.15		.11				
BLACKFOOT 2 SSW	1.77											.12	.50	.36	T				.45						.08	.05		.21				
CRATERS OF THE MOON NM	1.92				.11	.16	.27	T		T	.40	.14	.15	.55					.05						.07	.02		T				
DUBOIS EXP STATION	.56			T	.02	T				T	•	.20	.16	.10	.05				T	T					.03							
FORT HALL INDIAN AGNCY	1.08					.03		.09			.05	.14	.04	.11											.02							
HAMER 4 NW	.73	T	T		.01	.08					.10		.25	.10	T				.09						.02	.08		.13				
HOWE D	.74									T	T	.310	.20						.23						T							
IDAHO FALLS 2 ESE	-	-	-	-	-	-	-	-	-	-	-	-	-	-	-	-	-	-	-	-	-	-	-	-	-	-	-	-	-			
IDAHO FALLS FAA AP	.71	T			T	.10	T			T	.02	.23	.05	.10	.01		T	T	.03					T	.04	T		.16				
IDAHO FALLS 46 W R	.76				T	.02					.03	.28	T	.32	T		T		.04						.08	T		.02				
MALTA 2 E	.36						.10	T					T	.05														.21				
POCATELLO WSO AP //R	1.00				T	.02	.11	T			.18	.14	.11	.06	T	T	T	T	.03						.04	T		.34				
ST ANTHONY 1 WNW D	1.06				.06	.10	.02				.02	.02	.29	D	.10				.23							.16		.16				
SUGAR	.92				.04	.03					.06	T	.27	.07	.04				.22						.04	.09		.16				
• • • EASTERN HIGHLANDS 10																																
ARBON 2 NW	1.15				T	.10	T	.24		T	.05	.22	.20	.12					.08									.14				
CONDA	1.10	.03				.07	.07	.20					.36		.07					.06						.20			.04			
DRIGGS	-		T		.02	.03	.03	.04			.04	-	-	-	-				.28						.10	.02		.12				
GRACE	.58				T		T	.22		T	.06	T	.14	.06	.03				T						.04	.03		.13				
HENRY	-	-	-	-	-	-	-	-	-	-	-	-	-	-	-	-	-	-	-	-	-	-	-	-	-	-	-	-	-			
IDAHO FALLS 16 SE	.91	T			.05	.13	.11	.01			.08	.07	.16	.06	T				.07						.07			.10				
ISLAND PARK DAM	2.88	.04			.33	.59	.37				.39	.25	.30		.13				.14	.01					.15	.10		.18	T			
KILGORE	1.84	.01			.18	.23	.10				.39	.14	.31	.01	.12				.10	.01					.04	.14		.16	T			
LIFTON PUMPING STATION	.40				.03		.13				.08	.07		.05	.01				T						.03							
MALAD	1.44				.04	.04	.17	.13			.21	.33	.18	.25						.04									.05			
MALAD CITY FAA AP	-	-	-	-	-	-	-	-	-	-	-	-	-	-	-	-	-	-	-	-	-	-	-	-	-	-	-	-	-			
MONTPELIER RANGER STA	1.13	.01			.08	.10		.24	.02		.05	.13	.18		.19	.02			.04							.07						
OAKLEY	.28						.02	.08				.05	.05	.07															.01			
PALISADES DAM	.94	T			.06	.12	T	.16			.03	.13	.21		.05				.06					T	.04	.07		.14	T			
PRESTON 3 NE	-	-	-	-	-	-	-	-	-	-	-	-	-	-	-	-	-	-	-	-	-	-	-	-	-	-	-	-	-			
RIRIE 12 ESE	-				-	-	-	-	-	-	-	-	-	-	-				.02	.15					.10				.05			
STREVELL	.28					T	T	.05			T	.08	.05	.10											T			T				
SWAN VALLEY	.68				T	.16	.07				.07			T	.07				.07					T	.03	.06		.15				
TETONIA EXP STATION	.94	T			.03	.09						.08	.22	.06	.02			T	.10						.03	.16	.08	.07	T			

See reference notes following Station Index

DAILY TEMPERATURES

IDAHO
FEBRUARY 1973

Station		Day of Month 1	2	3	4	5	6	7	8	9	10	11	12	13	14	15	16	17	18	19	20	21	22	23	24	25	26	27	28	29	30	31	Average
* * *																																	
PANHANDLE 01																																	
BAYVIEW MODEL BASIN	MAX	34	38	37	40	37	33	31	35	30	31	32	35	38	38	37	37	41	48	41	36	36	39	40	42	41	48	45	51				38.3
	MIN	21	22	29	33	18	18	21	16	13	15	27	26	25	20	27	27	29	26	20	20	20	28	25	25	32	30	35	29				24.2
BONNERS FERRY 1 SW	MAX	43	40	35	40	41	31	31	30	25	29	37	44	40	40	40	42	42	44	38	43	44	48	50	45	47	51	53	41				40.1
	MIN	29	24	29	24	16	13	5	5	4	21	25	31	30	20	24	32	33	30	25	23	21	22	25	24	34	31	33	30				23.7
CABINET GORGE	MAX	39	39	38	41	36	30	37	35	29	30	36	41	41	42	35	41	37	42	42	45	49	51	51	49	42	50	55	41				40.9
	MIN	23	21	28	30	13	18	6	9	9	25	27	30	29	18	26	29	30	30	18	19	17	24	22	23	33	32	33	30				23.3
COEUR D'ALENE 1 E	MAX	43	45	43	39	39	37	43	42	40	31	44	44	42	45	44	43	43	40	44	48	50	55	52	52	48	54	56	56				45.1
	MIN	21	25	29	32	20	20	11	11	14	22	27	29	25	26	30	29	31	31	26	22	22	22	25	25	34	31	32	33				25.1
PORTHILL	MAX	40	39	36	40	34	30	28	28	27	28	34	43	41	37	37	41	43	45	41	41	40	45	43	41	47	50	52	45				39.1
	MIN	29	24	30	31	20	8	8	5	6	20	24	30	28	20	24	30	32	26	24	25	22	21	23	23	33	31	32	29				23.5
PRIEST RIVER EXP STA	MAX	36	36	34	36	36	31	38	36	31	31	34	36	37	42	34	38	35	39	42	46	47	51	49	43	39	48	48	39				39.0
	MIN	25	25	30	32	13	10	2	-2	3	23	27	29	24	24	28	31	32	29	20	17	15	24	20	21	32	32	31	28				22.3
SAINT MARIES	MAX	44	46	45	40	35	36	42	41	35	33	44	46	43	47	43	48	45	45	46	49	52	55	55	52	49	58	55	55				45.9
	MIN	20	26	30	22	17	18	12	10	14	27	27	29	26	22	31	29	30	23	23	22	21	23	29	26	34	32	37	31				24.7
SANDPOINT EXP STATION	MAX	42	38	36	34	32	29	33	32	28	29	34	38	42	40	36	45	38	40	42	47	44	46	46	46	43	52	51	46				39.6
	MIN	23	20	27	31	14	18	20	16	8	20	26	28	18	16	25	32	32	30	23	21	20	32	25	25	35	32	34	30				24.3
TENSED	MAX	42	45	44	49	37	39	44	39	39	37	41	42	41	46	39	48	40	43	46	45	51	54	56	50	50	56	50	48				45.0
	MIN	26	32	34	28	16	16	16	9	16	26	25	20	25	22	30	29	32	26	23	23	22	24	29	27	38	32	37	33				25.2
* * *																																	
NORTH CENTRAL PRAIRIES 02																																	
COTTONWOOD	MAX	36	39	44	41	40	36	33	32	33	39	40	39	39	36	40	44	39	38	41	39	43	46	50	53	45	49	55	55				41.6
	MIN	19	21	29	32	30	24	12	11	19	24	22	21	19	21	31	28	31	24	18	20	23	26	33	29	35	32	34	33				25.0
GRANGEVILLE	MAX	42	42	41	45	35	34	33	38	39	47	40	43	44	45	43	47	38	42	42	45	45	52	52	44	51	53	55	57				44.1
	MIN	19	22	24	28	27	24	12	7	14	24	24	19	19	19	26	28	28	22	14	18	18	20	28	28	33	31	35	34				23.0
MOSCOW-UNIV. OF IDAHO	MAX	39	41	40	39	36	37	40	40	41	34	40	39	41	42	39	44	43	50	48	49	49	51	51	50	49	51	54	52				43.9
	MIN	29	30	32	27	22	19	19	12	23	26	25	22	22	22	29	29	33	27	26	25	28	30	33	34	34	35	38	37				27.4
NEZPERCE	MAX	37	38	40	39	33	33	34	30	33	38	37	39	38	42	38	45	36	41	37	42	45	47	48	43	48	53	52	53				40.7
	MIN	16	27	27	23	24	24	8	4	16	26	24	15	16	18	30	25	28	24	18	20	20	27	30	30	36	34	35	33				23.5
POTLATCH 3 NNE	MAX	42	43	43	40	36	38	44	39	42	39	43	44	44	46	38	46	42	41	43	44	51	52	51	47	49	56	45	50				44.2
	MIN	16	32	30	26	16	15	12	10	17	25	25	23	25	24	28	25	30	30	23	23	23	24	29	28	37	30	34	33				24.8
WINCHESTER 1 SW	MAX	38	40	41	36	31	31	28	38	38	34	37	42	43	39	40	46	39	39	40	42	46	52	51	47	45	51	50	53				41.3
	MIN	14	31	25	23	18	11	8	1	13	26	20	12	13	16	25	23	28	18	14	23	18	22	31	28	30	31	33	29				20.9
* * *																																	
NORTH CENTRAL CANYONS 03																																	
DWORSHAK DAM	MAX	45	50	48	45	43	39	44	50	45	46	35	43	50	49	52	46	52	36	52	51	55	56	60	61	48	52	57	61				49.0
	MIN	30	28	31	31	29	28	20	18	23	27	33	32	31	26	29	32	33	33	27	27	25	26	32	30	35	34	36	36				29.4
FENN RANGER STATION	MAX	38	41	40	40	38	35	37	39	37	41	40	40	47	45	47	44	52	38	44	46	49	50	55	55	45	48	55	61				44.5
	MIN	26	22	23	26	30	30	19	15	16	24	28	30	27	24	25	29	25	30	24	23	21	22	24	23	26	30	31	29				25.1
KOOSKIA	MAX	44	42	43	43	36	40	38	38	39	41	37	45	45	48	48	54	43	45	48	51	52	55	59	51	55	57	63	57				47.0
	MIN	28	22	25	30	30	30	16	11	16	27	30	30	28	24	29	30	26	31	20	21	20	20	26	22	30	27	36	30				25.5
LEWISTON WSO AP	MAX	47	51	50	43	39	41	44	41	47	38	37	43	38	49	45	51	41	50	49	51	54	52	54	52	57	52	61	54				47.5
	MIN	28	38	34	26	26	28	24	21	25	31	30	29	28	27	34	31	34	28	28	26	28	28	34	35	41	35	39	41				30.6
ORofino	MAX	49	46	45	48	39	45	47	43	43	41	42	49	47	49	45	51	45	50	50	53	53	58	59	52	52	57	61	60				49.3
	MIN	30	27	27	33	29	29	19	16	21	31	31	32	30	24	33	32	30	32	24	24	23	24	30	26	35	30	30	34				28.1
RIGGINS RANGER STATION	MAX	48	47	51	52	43	41	42	47	47	49	48	53	48	53	54	59	46	53	48	54	56	60	63	54	59	64	67	63				52.5
	MIN	28	32	30	36	37	31	30	25	28	34	42	32	30	27	31	33	36	31	26	27	28	30	34	33	43	38	45	39				32.4
* * *																																	
CENTRAL MOUNTAINS 04																																	
ANDERSON DAM	MAX	33	34	37	35	42	44	45	29	39	42	39	37	43	36	37	39	43	41	40	37	44	48	48	47	50	46	48	52				41.6
	MIN	18	16	19	28	31	34	32	21	16	27	28	26	30	15	13	13	19	23	11	10	10	13	29	23	33	29	36	29				22.6
ARROWROCK DAM	MAX	37	35	44	42	41	40	44	40	39	44	46	43	42	42	43	37	47	50	45	48	40	45	47	54	49	54	56	54				44.6
	MIN	18	18	24	24	34	32	31	29	25	30	34	31	31	28	28	24	24	31	25	24	22	22	22	35	35	35	35	34				28.0
ATLANTA	MAX	38	40	44	40	41	41	45	40	38	43	40	41	42	42	42	45	49	48		42	47	49	53	51	45	43	52	49				44.1
	MIN	6	6	9	20	19	20	21	15	9	11	10	13	20	5	10	11	44	20		0	1	4	5	22	16	17	22	15				13.7
AVERY R. S. NO 2	MAX	31	35	41	36	30	29	34	34	37	35	36	39	37	38	35	39	36	36	38	39	42	44	44	42	42	46	47	46				38.1
	MIN	20	21	24	29	15	19	14	11	14	25	27	29	20	24	27	28	27	30	20	19	20	21	23	24	30	32	31	28				23.3
BROWNLEE DAM	MAX	45	42	37	42	40	46	44	45	48	45	47	39	46	47	46	46	52	40	48	48	51	52	53	58	43	54	59	60				47.3
	MIN	21	22	22	27	34	35	31	31	31	31	30	31	32	32	36	29	30	30	26	26	27	26	27	33	36	33	38	38				30.2
CASCADE 1 NW	MAX	31	24	23	36	37	38	36	32	33	39	37	34	40	35	35	35	38	37	34	37	36	36	47	44	48	52	52	48				37.6
	MIN	2	1	-2	20	30	28	8	4	5	22	19	13	20	11	17	11	12	11	5	-6	-3	-7	22	8	32	21	30	21				12.9
CLARKIA RANGER STATION	MAX	33	36	36	29	29	28	28	28	35	28	34	36	37	40	29	39	29	30	33	41	37	46	44	39	36	40	43	40				35.1
	MIN	6	14	18	21	13	11	-2	-4	5	19	21	23	13	16	20	19	20	25	9	11	10	13	20	15	25	22	26	22				15.3
COBALT	MAX	36	30	33	42	45	39	34	29	28	41	41	42	36	38	33	43	40	38	35	44	42	45	50	38	49	50	52	53				40.2
	MIN	-1	0	-2	15	3	19	-1	-10	-7	4	14	17	2	2	8	10	8	16	-2	-1	1	5	10	8	23	20	24	18				8.0
DEADWOOD DAM	MAX	34	34	34	36	39	39	47	44	36	37	37	35	35	39	35	45	42	39	39	49	52	55	49	45	48	49	50	46				41.8
	MIN	8	-2	-1	22	29	28	13	-3	2	20	14	14	17	8	12	5	11	10	-10	-9	-5	-7	21	9	29	22	32	16				10.9
DIXIE	MAX	30	34	35	37	37	36	40	35	35	35	36	34	36	39	38	34	46	39	32	37	38	46	52	46	41	40	50	47				38.8
	MIN	-5	-5	-1	0	18	24	-1	-10	-16	7	12	18	-5	-8	-8	12	7	9	-2	-7	-6	-4	2	6	13	18	20	16				3.5

See Reference Notes Following Station Index

DAILY TEMPERATURES

Station		Day of Month 1	2	3	4	5	6	7	8	9	10	11	12	13	14	15	16	17	18	19	20	21	22	23	24	25	26	27	28	29	30	31	Average
ELK CITY	MAX																																
	MIN																																
ELK RIVER 1 S	MAX	37	41	45	45	37	35	32	40	42	40	37	44	42	46	48	39	45	35	36	44	47	54	53	50	47	46	57	52				43.4
	MIN	12	13	18	20	19	18	13	4	3	20	27	30	16	17	18	23	24	32	18	16	14	14	21	20	23	26	27	27				19.0
FAIRFIELD RANGER STA	MAX	25	30	36	39	43	41	40	30	34	36	35	35	38	33	25	26	30	35	28	31	37	38	41	36	44	41	44	44				35.5
	MIN	12	-10	1	15	19	19	23	-5	-12	16	16	9	21	10	-9	-7	4	15	-13	-16	-15	-12	10	-2	24	14	31	21				6.4
GALENA	MAX																																
	MIN																																
GARDEN VALLEY RS	MAX	36	35	34	39	37	41	44	43	38	38	40	39	42	41	41	45	46	42	42	47	47	48	52	45	48	53	54	52				43.2
	MIN	19	14	15	28	31	32	30	27	19	28	30	30	32	25	27	23	23	26	16	15	18	17	30	24	32	28	35	26				25.0
GRANGEVILLE 11 SE	MAX	43	44	37	49	36	35	35	37	42	43	39	45	44	47	49	55		45	46	47	52	55	60	48	59	59	59	61				47.1
	MIN	22	24	27	30	32	30	22	14	19	27	30	25	24	21	30	30	29	32	21	22	22	23	29	26	29	30	34	30				26.2
GROUSE	MAX	22	18	25	35	38	35	27	20	22	27	30	27	29	25	23	28	30	35	29	30	28	35	35	27	42	37	40	38				29.9
	MIN	-14	-13	-14	9	12	9	8	-14	-15	12	0	3	-3	-14	-15	-7	-8	0	-14	-20	-13	-9	-5	-5	7	6	12	18				-3.1
HAILEY RANGER STATION	MAX	30	24	27	28	37	36	42	36	29	31	33	32	35	34	28	35	37	32	36	37	35	38	42	39	36	45	44	47				35.2
	MIN	-3	0	10	15	12	26	22	9	4	20	20	3	11	4	2	3	8	-1	12	9	8	5	7	12	19	26	24	28				11.3
HEADQUARTERS	MAX	34	42	43	43	35	34	32	39	41	40	36	43	45	45	47	37	48	35	39	42	45	49	52	51	50	47	56	52				42.9
	MIN	12	12	19	27	17	18	10	4	4	22	26	23	14	14	16	24	24	29	12	15	15	18	19	20	22	25	27	27				18.4
HILL CITY	MAX	30	25	20	37	40	41	35	25	33	32	35	33	42	42	28	28	23	29	28	28	33	36	42	36	40	40	44	46				34.3
	MIN	-2	-10	-9	17	20	19	14	-7	-10	8	10	9	21	-7	-16	-7	-3	18	-15	-20	-17	-15	12	-1	24	14	31	15				3.5
IDAHO CITY	MAX	38	39	41	38	40	43	41	44	40	41	40	41	40	45	38	46	46	42	43	45	47	49	53	49	49	55	53	55				44.3
	MIN	6	10	10	25	31	30	30	25	16	26	25	21	28	16	23	15	18	12	10	10	12	11	29	21	31	27	34	25				20.6
KELLOGG	MAX	44	44	42	40	39	35	39	42	35	34	39	43	45	45	38	38	39	40	42	48	53	56	52	48	50	57	54	48				43.9
	MIN	20	25	31	32	20	23	24	14	14	22	22	32	24	28	32	29	31	32	23	27	23	21	29	29	32	24	29	32				25.9
LOWMAN 3 E NO 2	MAX	41	40	42	38	38	45	47	43	40	38	43	44	45	46	40	50	51	45	45	50	49	52	55	47	47	55	55	50				45.8
	MIN	20	12	14	29	32	31	30	18	20	26	27	27	28	19	22	17	20	23	12	12	14	13	27	22	33	27	34	25				22.6
MC CALL	MAX	34	31	28	34	37	41	40	37	36	37	38	39	36	34	35	43	42	38	38	43	42	44	46	46	45	48	52	46				39.6
	MIN	1	1	-1	23	30	29	3	5	3	25	22	11	16	8	17	10	13	10	-2	-4	3	0	25	16	31	12	33	22				12.9
MIDDLE FORK LODGE	MAX	39	38	39	36	41	44	41	38	31	33	35	37	41	40	39	39	44	46	44	40	42	41	44	49	42	48	49	51				41.1
	MIN	15	5	10	14	25	29	21	7	4	5	18	21	15	11	12	16	16	16	9	8	10	9	10	17	19	25	25	24				14.9
NEW MEADOWS RANGER STA	MAX	36	32	29	30	40	41	40	40	40	39	40	40	41	39	42	41	43	33	37	37	42	42	40	49	36	46	55	45				39.8
	MIN	-5	-5	-4	4	26	29	21	16	9	12	25	23	22	22	25	18	13	6	-7	-4	-6	-3	-1	9	13	23	22	25				11.7
NORTH STAR RANCH	MAX	38	40	43	37	48	37	36	34	33	35	37	44	47	45	49	41	53	41	39	43	49	51	59	58	50	45	55	60				44.5
	MIN	23	17	17	20	30	29	10	5	4	12	24	30	18	15	18	26	16	20	22	15	16	16	19	19	22	26	28	22				19.3
PIERCE	MAX	34	34	38	39	34	33	32	32	34	37	35	36	37	39	41	36				40	40	44	46	45	45	39	48	46				38.6
	MIN	10	11	15	10	18	19	4	-1	-1	17	26	22	9	9	14	26	25	30	9	9	11	12	15	17	19	26	28	27				15.9
POWELL	MAX	33	40	40	30	39	32	32	34	38	33	34	40	42	42	46	39	44	33	34	42	50	51	53	51	42	40	54	46				40.7
	MIN	17	10	11	11	25	18	2	-2	-8	10	24	27	10	10	16	25	19	22	14	13	12	12	18	16	17	29	30	25				15.5
SHOUP	MAX	43	31	35	42	41	42	38	31	30	35	42	45	41	40	38	43	41	42	38	41	42	46	46	41	49	50	57	53				41.5
	MIN	23	10	8	20	28	25	14	4	3	13	17	19	12	12	18	20	15	30	14	13	13	14	19	16	27	26	30	25				17.4
STANLEY	MAX	29	18	22	38	38	34	32	27	30	37	33	34					37	36	30	33	31	30	44	39	41	45	44	42				34.3
	MIN	-13	-8	-10	14	16	15	2	-18	-17	3	8	2					12	17	-15	-18	-17	-19	0	-5	9	18	17	5				-.1
SUN VALLEY	MAX																																
	MIN																																
WALLACE WOODLAND PARK	MAX	34	42	45	45	38	37	30	36	39	40	41	40	43	44	47	35	43	36	35	43	47	51	56	52	52	48	54	52				43.0
	MIN	18	19	26	31	14	15	21	16	13	16	26	30	20	20	25	27	27	31	19	21	20	21	25	25	29	31	32	30				23.1
WARREN	MAX	39	45	43	37	38	42	39	40	39	35	37	36	40	41	36	46	44	39	40	43	48	53	53	42	45	49	48	46				42.3
	MIN	-2	4	-1	23	25	13	18	-9	0	15	10	-2	-5	-3	15	8	13	10	-8	-2	-5	-3	21	7	29	31	28	18				8.9
YELLOW PINE 7 S	MAX	38	38	45	43	30	40	40	43	37	39	38	40	43	38	40	40	48	43	39	46	45	46	50	50	44	42	54	51				42.8
	MIN	3	2	3	3	28	25	12	-4	-3	12	22	12	8	1	0	11	13	14	-3	-4	3	2	3	12	17	24	24	20				9.3
* * *																																	
SOUTHWESTERN VALLEYS 05																																	
BOISE LUCKY PEAK DAM	MAX	37	43	44	44	45	47	47	45	45	46	49	50	46	47	49	39	46	49	43	50	47	48	47	54	54	56	61	59				47.8
	MIN	21	23	25	26	39	36	35	29	30	27	35	28	34	31	29	27	31	25	25	24	27	26	27	37	38	40	40	39				30.5
BOISE WSO AP	MAX	41	44	43	47	48	45	45	44	46	48	44	46	46	47	40	46	48	45	48	47	47	45	53	54	57	60	57	58				47.8
	MIN	20	24	21	36	36	34	33	31	31	34	33	30	33	29	29	25	31	29	29	23	28	24	33	35	42	36	42	37				31.0
BRUNEAU	MAX	44	44	47	46	53	47	48	45	46	49	44	47	47	47	45	48	49	48	49	47	50	49	58	52	62	60	58	63				49.7
	MIN	22	24	27	34	37	28	35	20	28	33	31	25	32	28	27	20	25	22	23	21	18	18	26	35	39	37	41	34				28.2
CALDWELL	MAX	41	43	40	50	49	47	46	45	46	51	48	48	48	45	43	46	49	48	50	49	49	46	55	55	60	62	60	59				49.2
	MIN	20	28	25	32	37	32	33	28	28	33	33	26	36	28	33	25	29	27	23	26	24	23	28	35	39	39	42	36				30.3
CAMBRIDGE	MAX	35	36	38	40	41	44	41	39	37	43	42	39	40	39	40	41	36	35	35	36	38	38	44	41	47	47	50	48				40.4
	MIN	4	4	3	20	28	31	30	22	28	29	27	17	25	24	30	16	21	20	5	7	8	7	26	17	32	25	32	29				20.3
COUNCIL	MAX	39	33			40	43	41	41	43	42	44	44	42	39	41	41	39	37	40	41	42	40	47	48	48	51	52	52				42.7
	MIN	1	6				32	28	19	18	32	33	27	28	21	29	19	20	20	12	11	12	11	29	23	28	27	34	30				22.0
DEER FLAT DAM	MAX	43	41	40	46	45	45	45	44	43	52	50	44	45	45	44	46	47	49	48	47	45	45	51	53	56	59	57	57				47.6
	MIN	18	24	24	29	34	31	33	24	29	32	31	26	33	27	32	22	27	27	22	23	20	21	23	32	39	40	41	40				28.7
EMMETT 2 E	MAX	40	40	38	49	50	48	45	47	44	51	48	46	47	46	46	47	49	45	50	49	50	47	54	52	60	62	60	59				48.9
	MIN	17	17	19	31	37	34	35	31	28	32	32	29	35	30		25	30	27	25	25	24	24	32	31	39	35	43	33				29.6
GLENNS FERRY	MAX	42	42	48	48	54	48	45	45	45	46	43	47	45	45	43	45	45	47	47	47	51	54	54	50	60	58	56	60				48.6
	MIN	11	28	31	28	31	31	28	20	30	29	27	28	24	22	23	29	31	21	21	17	21	27	31	38	33	40	29	30				27.1
GRAND VIEW 2 W	MAX	39	44	48	46	50	49	47	44	46	51	46	47	46	46	43	51	51	50	49	48	49	48	59	56	62	60	58	64				49.9
	MIN	14	23	21	32	36	26	36	19	25	32	27	23	30	22	27	18	21	23	16	20	21	16	22	32	36	28	39	31				25.6
KUNA 2 NNE	MAX	42	43	41	48	50	47	46	47	45	49	45	45	46	45	43	46	49	47	49	49	48	47	55	53	60	62	60	61				48.9
	MIN	17	22	20	29	35	28	32	26	25	33	30	24	32	25	29	20	25	22	21	18	23	19	26	31	36	33	35	31				26.7
MOUNTAIN HOME	MAX	36	40	41	42	45	49	54	41	41	44	45	44	46	44	43	39	43	45	42	45	45	47	48	55	51	57	58	55				45.9
	MIN	15	19	20	28	31	29	31	20	22	29	30	25	31	24	23	19	25	25	20	20	18	19	28	29	36	31	39	30				25.6

See Reference Notes Following Station Index

DAILY TEMPERATURES

Station		Day of Month 1	2	3	4	5	6	7	8	9	10	11	12	13	14	15	16	17	18	19	20	21	22	23	24	25	26	27	28	29	30	31	Average
OLA 4 S	MAX	35	35	34	47	45	46	44	43	48	45	45	42	46	42	47	46	45	47	47	48	47	54	51	57	60	58	55					46.6
	MIN	7	9	7	27	31	31	30	22	29	28	25	31	25	28	21	25	24	18	19	19	18	24	31	34	29	26	38					24.3
PARMA EXPERIMENT STA	MAX	46	41	38	39	47	47	45	44	45	44	50	43	45	46	44	43	46	45	48	49	51	49	46	55	49	59	61	60				47.3
	MIN	18	19	23	24	30	32	33	26	27	31	30	28	30	29	31	25	26	29	22	25	22	19	20	25	31	36	33	36				27.1
PAYETTE	MAX	49	45	40	47	47	49	47	50	44	52	47	49	47	47	53	50	46	53	54	53	51	48	57	53	60	63	62	61				50.9
	MIN	19	18	24	31	34	32	32	24	26	33	28	25	34	29	24	24	28	28	22	22	22	21	28	30	35	33	42	35				28.0
SWAN FALLS POWER HOUSE	MAX	46	43	47	47	52	51	49	46	46	50	47	47	47	47	45	50	51	50	51	50	48	51	59	55	62	60	60	64				50.8
	MIN	21	18	26	32	38	31	37	28	29	32	34	30	36	29	32	26	28	30	29	26	26	26	29	32	33	40	40	38				30.6
WEISER 2 SE	MAX	41	38	42	46	46	47	42	46	43	47	44	46	42	42	45	47	44	50	49	50	49	47	54	48	57	60	60	59				47.5
	MIN	19	23	21	31	32	32	29	28	28	32	28	24	33	33	34	25	28	27	24	24	23	21	27	30	36	31	38	30				28.3
* * *																																	
SOUTHWESTERN HIGHLANDS 06																																	
GRASMERE	MAX																																
	MIN																																
HOLLISTER	MAX	33	37	40	47	45	43	34	34	40	45	41	36	38	37	39	41	39	38	42	43	39	49	50	45		51	48	55				41.8
	MIN	10	13	19	32	31	31	27	15	21	30	29	21	25	20	18	27	23	27	21	25	12	21	33	22		32	35	24				23.9
REYNOLDS	MAX	37	38	37	41	48	49	45	40	41	41	46	40	40	43	41	37	44	52	42	44	44	43	45	52	48	54	53	53				44.2
	MIN	15	15	21	27	37	26	26	22	22	27	26	28	23	21	23	20	20	24	16	18	17	19	20	23	31	28	30	31				23.4
THREE CREEK	MAX	31	42	45	44	41	42	40	35	40	42	37	38	38	41	39	41	49	42	43	44	43	42	50	51	51	50	47	51				42.8
	MIN	-7	7	12	11	22	23	22	21	19	15	22	3	15	14	16	20	16	21	8	12	8	12	28	26	30	24	32	35				17.3
* * *																																	
CENTRAL PLAINS 07																																	
BLISS	MAX	38	39	45	46	50	46	41	41	40	43	39	42	39	39	40	38	41	44	43	43	43	51	51	47	58	53	53	59				44.7
	MIN	17	23	26	32	31	32	31	20	21	30	28	23	30	21	19	25	28	27	20	14	16	21	31	24	32	30	38	33				25.8
BURLEY FAA AP	MAX	36	34	41	47	47	44	34	35	43	45	39	42	35	38	34	36	37	42	39	37	39	42	48	40	55	50	52	55				41.6
	MIN	16	15	19	33	29	28	23	20	18	25	21	27	25	17	15	19	24	28	14	15	12	14	25	23	32	27	33	31				22.4
CASTLEFORD 2 N	MAX	39	34	41	47	50	44	40	37	39	47	40	43	40	39	38	41	42	42	42	40	41	45	50	47	54	55	52	56				43.8
	MIN	12	18	15	23	28	27	32	18	18	28	25	21	27	19	19	23	21	27	19	14	18	24	31	21	31	27	33	30				23.2
HAZELTON	MAX	37	35	40	48	47	43	37	36	35	44	40	40	40	38	35	39	37	40	39	39	42	47	50	43	53	48	53	56				42.2
	MIN	21	10	18	28	32	28	24	18	18	27	25	25	25	23	12	20	23	25	15	14	13	15	27	25	29	29	33	32				22.6
JEROME	MAX	40	36	43	50	47	45	38	38	37	38	42	42	40	39	40	37	38	41	39	40	43	48	49	44	53	49	53	58				43.1
	MIN	16	19	21	29	33	32	30	23	20	25	25	25	29	23	20	22	25	26	18	17	17	21	31	26	31	32	36	35				25.3
MAGIC DAM	MAX	29	32	36	38	43	39	37	26	32	35	36	34	34	32	27	24	32	38	34	32	36	39	42	37	41	46	47	43				35.8
	MIN	10	-6	2	16	19	23	23	-1	-10	16	13	14	19	9	-6	-8	1	17	-14	-13	-7	-11	6	6	20	17	32	24				7.5
MINIDOKA 10 WNW	MAX	33	34	32	35	43	41	39	34	35	35	40	34	33	36	33	31	32	34	38	33	33	36	41	40	35	46	41	47				36.6
	MIN	3	3	9	18	27	29	26	18	15	18	14	22	25	18	3	3	13	19	5	5	2	5	9	17	21	21	27	29				15.2
MINIDOKA DAM	MAX	33	29	36	42	44	38	36	32	34	43	38	40	37	33	29	32	34	40	37	30	34	35	36	36	52	43	50	41				37.3
	MIN	8	12	15	26	31	30	21	18	16	23	20	27	24	16	5	20	18	22	8	8	7	7	12	18	27	26	32	30				18.8
PAUL 1 ENE	MAX	33	39	33	41	45	44	42	32	35	39	44	37	42	40	37	34	35	38	41	38	37	40	43	46	41	53	48	53				40.4
	MIN	15	16	16	21	32	30	26	20	18	21	21	21	26	24	15	15	17	24	13	13	14	14	14	24	26	32	31	32				21.1
PICABO	MAX	28	31	31	37	36	41	42	35	30	33	35	35	32	34	31	28	27	31	32	30	30	32	38	39	37	43	45	44				34.5
	MIN	7	-4	-4	8	17	21	24	1	0	3	20	9	5	4	-1	-5	-6	5	-6	-6	-3	-5	0	5	10	17	19	25				5.7
RICHFIELD	MAX	31	29	34	38	44	42	35	30	31	34	34	32	35	31	31	30	29	38	32	31	35	40	39	34	43	40	44	45				35.4
	MIN	17	10	15	25	22	27	24	9	7	22	16	26	24	15	1	3	17	18	2	1	5	6	13	20	21	27	33	30				16.3
SHOSHONE 1 WNW	MAX	33	32	38	44	44	44	38	35	34	37	35	41	39	38	33	34	32	38	38	38	39	43	41	38	47	44	48	51				39.1
	MIN	9	16	16	29	29	29	27	19	15	26	21	24	26	16	11	12	21	22	11	11	12	15	24	24	29	31	35	34				21.2
TWIN FALLS 2 NNE	MAX	34	38	37	40	50	47	45	37	38	41	45	38	41	41	40	39	39	42	41	42	42	43	49	51	46	54	52	53				43.0
	MIN	15	16	19	25	31	30	30	22	22	24	28	28	28	25	20	20	26	27	20	17	18	18	21	25	31	30	32	33				24.3
TWIN FALLS 3 SE	MAX	35	37	38	43	50	47	44	37	36	41	46	38	41	42	40	39	41	41	42	42	42	43	48	51	46	53	53	52				43.1
	MIN	19	17	18	23	29	30	29	21	21	23	27	27	28	25	20	20	26	26	19	15	15	18	20	24	28	28	31	32				23.5
TWIN FALLS WSO	MAX	33	36	36	40	49	47	43	34	35	39	45	37	41	39	38	36	38	39	40	40	39	40	47	50	43	52	51	52				41.4
	MIN	16	17	20	22	30	30	27	21	20	33	27	21	28	24	18	27	25	26	21	15	16	17	19	26	27	29	31	31				23.7
* * *																																	
NORTHEASTERN VALLEYS 08																																	
CHALLIS	MAX	34	32	35	41	43	38	31	29	30	32	36	41	32	37	30	43	42	42	39	41	40	44	47	38	51	45	49	48				38.9
	MIN	10	7	9	23	29	28	17	4	4	4	20	18	16	11	11	11	18	26	12	10	10	10	10	18	28	24	24	29				15.8
CHILLY BARTON FLAT	MAX	33	26	30	36	36	35	33	30	27	29	31	37	36	29	30	41	40	35	34	35	37	42	40	31	40	40	42	42				34.9
	MIN	-2	-8	-7	-9	15	20	17	-7	-10	4	2	12	6	-3	-5	8	4	9	-12	-10	-7	-5	4	0	13	22	22	24				3.5
GIBBONSVILLE	MAX	35	31	34	41	40	36	33	29	28	35	38	42	39	39	32	43	38	41	36	39	40	45	46	40	48	48	53	52				39.3
	MIN	6	1	0	18	28	24	8	-6	-7	9	13	9	5	6	13	11	9	22	1	2	3	6	12	8	24	22	26	21				10.5
LEADORE NO. 2	MAX	33	28		37	39	35	27	29	27	39	34	38	34	33		38	38	33		37	39	42	40	35	43	41	46	46				36.4
	MIN	-5	-2		-3	18	11	6	-12	-16	10	7	1	5	-4	-5		4	15	-9	-5	-7	-2	3	12	22	18	27	21				4.2
MACKAY RANGER STATION	MAX	27	29	29	28	40	40	34	29	31	30	35	38	29	30	37	37	29	30	32	30	39	47	41	30	34	39	45	45				34.4
	MIN	3	-3	0	12	9	21	17	0	-3	12	6	16	1	1	0	8	0	12	-2	-6	1	4	9	3	16	19	18	22				7.0
MACKAY 4 NW	MAX	30	27	33	30	35	36	34	29	30	30	28	36	35	28	33	40	28	31	28	29	34	44	40									32.5
	MIN	0	-5	-5	18	17	21	18	-2	-5	10	5	12	4	0	-2	10	3	13	-7	-10	-3	-3	1					3.9				
MAY	MAX	38	33	36	46	44	42	39	34	33	36	40	43	40	38	35	41	44	42	40	39	44	41	46	43	44	47	49	49				40.9
	MIN	0	-3	-3	14	26	25	9	-4	-5	8	8	17	9	4	5	9	9	22	5	3	3	4	11	12	20	22	28	23				10.0
SALMON 1 N	MAX	36	32	32	44	43	39	35	27	29	32	39	42	42	41	36	40	42	41	39	29	40	47	46	39	49	52	56	56				40.2
	MIN	14	7	5	23	31	27	14	5	2	13	21	20	14	13	20	19	14	28	13	13	12	13	20	16	29	27	32	24				17.5

See Reference Notes Following Station Index

DAILY TEMPERATURES

Station		Day of Month 1	2	3	4	5	6	7	8	9	10	11	12	13	14	15	16	17	18	19	20	21	22	23	24	25	26	27	28	29	30	31	Average
* * *																																	
UPPER SNAKE RIVER PLAINS 09																																	
ABERDEEN EXP STATION	MAX	34	32	28	35	40	39	39	29	31	32	39	34	36	34	30	25	25	29	35	27	27	30	32	32	34	31	38					32.5
	MIN	15	6	7	13	26	29	17	15	12	15	12	12	22	11	-6	-5	-3	12	-2	-6	-3	-1	0	8	14	18	22					9.6
AMERICAN FALLS 1 SW	MAX	32	28	36	42	40	39	39	32	31	39	37	40	35	33	29	26	29	28	31	29	33	34	33	34	47	39	47	44				35.2
	MIN	7	1	4	21	31	30	19	15	12	12	16	29	24	21	-2	3	8	10	-3	-4	-2	-5	2	6	20	22	30	26				12.6
ARCO 3 SW	MAX	20	26	29	36	38	37	29	26	23	32	35	31	30	27	27	20	25	30	23	23	33	38	33	32	39	41	39	44				30.9
	MIN	-12	M	0	16	13	22	10	-10	-8	16	4	10	0	2	-3	-10	-10	6	-15	-10	-12	-12	-6	2	14	16	16	26				2.3
ASHTON	MAX	31	31	31	39	34	43	31	31	30	33	38	31	38	33	31	34	26	28	35	32	31	40	34	39	44	48	39	49				35.1
	MIN	19	0	5	M	21	28	12	1	-3	5	26	26	15	20	0	1	0	16	12	-3	0	2	3	14	30	22	22	23				11.6
BLACKFOOT 2 SSW	MAX	33	28	38	38	39	42	39	34	33	39	38	35	37	39	28	27	30	33	29	26	30	32	35	38	47	43	42	46				35.6
	MIN	21	4	5	25	29	29	17	17	9	23	19	28	19	20	-1	-1	12	15	4	-5	4	-1	2	11	27	24	26	25				14.5
CRATERS OF THE MOON NM	MAX	22	24	33	32	34	33	29	34	22	30	29	37	30	29	30	31	21	36	27	32	28	42	34	30	37	36	40	39				31.5
	MIN	1	5	5	18	21	23	16	5	5	15	13	10	12	5	5	7	6	12	4	4	9	12	16	14	17	22	30	25				12.0
DUBOIS EXP STATION	MAX	25	29	34	32	33	32	28	25	25	28	32	28	30	32	30	30	31	29	24	32	35	33	33	32	35	39	36	48				31.4
	MIN	15	9	11	24	28	18	5	2	3	17	26	20	17	17	7	6	4	16	5	5	8	11	13	13	28	23	22	26				14.3
FORT HALL INDIAN AGNCY	MAX	35	29	36	41	39	42	38	38	36	39	40	39	36	33	32	28	33	36	32	33	40	38	35	37	48	48	47	50				37.8
	MIN	22	2	5	31	34	31	18	12	12	26	18	30	22	24	6	3	20	15	2	3	2	1	5	12	27	23	29	28				16.5
HAMER 4 NW	MAX	28	24	27	35	37	35	26	28	24	31	35	34	32	30	26	24	24	34	24	27	32	29	30	35	43	40	38	44				31.3
	MIN	2	-4	-11	15	22	25	10	0	-13	18	21	14	12	-3	-10	-8	-4	13	-1	-18	-13	-13	-14	15	28	15	21	22				5.0
HOWE	MAX	28	28	25	38	39	41	31	27	25	32	37	37	35	30	20	18	33	39	25	29	34	27	29	43	40	39	42	48				32.8
	MIN	-7	-2	3	12	25	14	1	-4	6	10	28	19	M	-9	-7	-6	11	-6	-3	-9	-4	-6	5	17	15	21	30	21				6.6
IDAHO FALLS 2 ESE	MAX	28	28	27	38	37	41	32	32	27	39	38	35	37	31	27	25	30	32	29	24	30	34	30	35	46	41	40	48				33.6
	MIN	15	3	2	23	28	29	14	10	3	19	19	25	19	13	-2	-1	13	14	8	-5	-3	-2	3	10	32	21	25	23				12.8
IDAHO FALLS FAA AP	MAX	24	22	24	35	35	38	27	27	23	36	35	31	32	26	20	20	25	27	19	19	24	27	25	32	40	35	38	39				28.8
	MIN	4	1	1	20	30	23	13	7	2	21	12	10	20	0	-4	-5	10	4	2	-7	-4	-5	-4	6	27	18	19	21				8.6
IDAHO FALLS 46 W	MAX	22	22	30	32	35	35	29	26	21	31	30	31	29	27	21	20	20	29	23	23	26	28	25	29	39	36	36	40				28.4
	MIN	0	-7	-9	14	25	20	8	-4	-7	16	16	7	7	3	-13	-8	-9	-3	-5	-17	-15	-12	-11	-2	22	12	20	20				2.4
MALTA 2 E	MAX	34	34	40	43	42	44	33	31	36	38	42	43	36	40	34	35	36	41	40	42	40	50	45	49	52	54	51	50				41.3
	MIN	9	7	17	25	33	25	22	10	13	24	25	31	25	19	18	19	18	16	13	17	12	12	25	26	29	30	36	25				20.8
POCATELLO WSO AP	MAX	32	30	37	41	40	44	29	36	37	39	37	37	35	35	26	28	34	34	32	35	35	38	39	37	46	47	48	50				37.1
	MIN	10	7	8	33	35	29	16	14	13	22	22	27	25	17	9	M	18	22	5	1	2	0	8	12	29	25	30	29				16.9
ST ANTHONY 1 WNW	MAX	31	28	25	34	38	35	39	33	27	26	35	35	34	34	31	29	27	25	33	32	31	31	35	32	38	42	39	37				32.7
	MIN	19	-2	2	10	26	29	12	-3	-3	3	24	23	11	12	-3	-5	2	5	11	-5	-4	0	1	9	26	21	22	21				9.4
SUGAR	MAX	27	27	27	39	36	40	35	30	31	36	36	40	38	31	29	32	29	32	31	36	32	31	33	38	48	46	39	48				34.9
	MIN	14	-6	-5	21	22	30	10	2	-5	25	25	21	5	11	-12	-10	4	8	10	-12	-13	-8	-5	21	31	17	18	20				8.5
* * *																																	
EASTERN HIGHLANDS 10																																	
ARBON 2 NW	MAX	30	22	25	30	33	40	35	34	30	30	34	37	33	28	30	33	30	34	30	36	40	40	34	40	42	42	44	42				34.2
	MIN	6	5	11	20	23	18	13	6	5	23	26	27	19	8	3	-4	8	20	7	15	0	10	8	20	30	24	33	28				14.7
CONDA	MAX	31	28	21	36	31	34	40	35	26	27	31	35	34	31	30	21	25	25	28	30	27	29	27	30	37	42	42	43				31.3
	MIN	13	-4	-4	8	25	23	23	11	-5	3	15	15	18	16	-8	-8	-5	-2	5	-6	-10	-10	-5	3	20	14	18	19				6.5
DRIGGS	MAX	30	35	35	38	34	40	39	35	30	30	37	35	35	34	29	28	29	29	32	34	43	41	35	33	44	48	41	42				35.5
	MIN	15	5	-5	15	20	27	15	12	5	-6	16	14	7	6	-8	-1	0	3	-6	-6	-8	-4	-2	4	25	16	24	20				7.3
GRACE	MAX	31	25	35	34	33	40	34	30	25	31	35	37	31	32	28	23	27	31	33	33	33	31	31	36	41	43	46	45				33.4
	MIN	6	-3	-1	25	29	20	24	-2	-3	22	14	27	15	17	-4	-5	-2	6	-2	-3	-7	-7	0	17	30	17	24	18				9.7
HENRY	MAX																																
	MIN																																
IDAHO FALLS 16 SE	MAX	32	32	39	38	42	40	31	34	30	34	35	35	37	36	35	33	35	30	30	39	40	37	38	35	45	46	40	46				36.6
	MIN	4	0	11	24	28	25	7	3	0	17	20	13	17	4	-2	1	0	10	6	4	5	5	4	15	24	20	23	22				11.1
ISLAND PARK DAM	MAX	23	35	42	30	30	30	27	33	25	29	39	33	38	31	31	34	37	34	29	37	46	47	37	34	34	45	37	48				34.8
	MIN	15	-9	-15	21	25	15	2	-19	-22	8	22	15	12	18	-22	-11	-8	11	9	-20	-19	4	-11	17	28	25	12	13				4.1
KILGORE	MAX	23	28	37	30	31	35	25	26	26	31	35	32	35	32	28	27	30	32	30	33	38	40	34	35	34	47	38	50				32.9
	MIN	11	-5	-8	14	24	24	4	-14	-16	12	20	19	11	13	-9	-9	-10	2	0	-12	-12	4	-11	12	25	28	12	14				5.1
LIFTON PUMPING STATION	MAX	27	19	29	34	38	31	29	21	16	29	31	37	33	25	18	15	21	33	27	33	30	22	25	33	45	34	41	42				29.2
	MIN	2	-5	0	16	16	11	14	-9	-11	7	6	18	6	4	-11	-15	-11	-5	-10	-16	-15	-21	-11	8	14	5	9	9				.2
MALAD	MAX	27	25	27	36	36	37	40	32	26	33	39	42	34	29	26	27	30	37	33	34	35	37	36	39	42	45	45	46				34.8
	MIN	8	2	5	20	29	20	26	14	5	19	29	28	19	20	-2	3	7	10	6	0	7	5	8	11	22	25	29	28				14.4
MALAD CITY FAA AP	MAX																																
	MIN																																
MONTPELIER RANGER STA	MAX	28	26	24	25	35	39	38	34	31	20	29	36	37	37	33	20		30		27	21	27	28	30	34	43	41	39				31.2
	MIN	7	-7	-7	5	21	13	17	-2	-10	-2	10	11	13	12	-5	-10	-10		M	-14	-9	-8	-5	5	18	15	13	16				3.1
OAKLEY	MAX	38	40	38	45	48	45	37	36	39	43	41	41	35	40	41	39	41	40	43	47	41	49	51	50	53	53	51	54				43.5
	MIN	11	16	25	31	32	30	24	15	23	29	27	25	25	19	16	25	22	24	17	22	13	23	28	30	33	32	34	24				24.1
PALISADES DAM	MAX	29	25	33	36	35	36	35	31	26	31	33	33	33	33	29	25	31	28	32	32	30	29	28	34	40	45	45	42				32.8
	MIN	15	0	7	25	29	28	21	8	-2	17	21	26	20	15	-1	4	5	15	11	-3	-3	1	3	19	29	20	25	27				13.6
PRESTON 3 NE	MAX																																
	MIN																																
STREVELL	MAX	29	19	25	35	28	33	31	33	31	37	32	40	33	29	35	35	31	38	33	35	38	38	34	33	35		45					33.3
	MIN	2	12	12	18	22	24	21	15	10	18	22	27	20	8	7	11	18		5			11	17	15	27	24	33					16.5
SWAN VALLEY	MAX	31	27	36	39	35	36	34	26	24	33	33	39	32	32	27	28	29	30	32	30	32	33	25	36	47	43	40	45				33.4
	MIN	8	-6	5	28	26	26	20	0	0	20	15	27	17	5	-9	-4	-1	8	4	-2	-13	1	-4	12	31	22	27	23				10.4
TETONIA EXP STATION	MAX	22	30	34	37	35	41	40	30	24	25	32	37	32	31	31	28	25	25	27	25	33	39	35	38	39	40	41	48				33.0
	MIN	12	-9	-2	21	23	25	9	-3	-8	-5	5	15	8	6	-10	-1	-4	-6	8	-12	-8	-4	-1	8	14	18	19	15				4.8

See Reference Notes Following Station Index

SUPPLEMENTAL DATA

IDAHO
FEBRUARY 1973

	Wind (Speed — m.p.h.)						Relative humidity averages-percent				Number of days with precipitation							Percent of Possible sunshine	Average sky cover sunrise to sunset
							Standard of Time MOUNTAIN												
	Resultant Direction	Resultant Speed	Average	Fastest mile	Direction of fastest mile	Date of fastest mile	05	11	17	23	Trace	.01-.09	.10-.49	.50-.99	1.00-1.99	2.00 and over	Total		
BOISE WSO AP	14	5.5	8.5	29	SE	26	72	62	51	71	4	8	1	0	0	0	13	61	7.3
LEWISTON WSO AP	-	-	-	24 %	-	03+	87	73	62	-	6	2	2	0	0	0	10	-	7.3
POCATELLO WSO AP	32	0.4	7.5	24	SW	03	71	65	59	71	7	4	5	0	0	0	16	53	7.1

% PEAK GUST

See Reference Notes Following Station Index

DAILY SOIL TEMPERATURES

IDAHO
FEBRUARY 1972

Station	Depth (IN)	Time	Day of month 1	2	3	4	5	6	7	8	9	10	11	12	13	14	15	16	17	18	19	20	21	22	23	24	25	26	27	28	29	30	31	Average
ABERDEEN EXP STA																																		
	4	MAX	29	29	30	30	30	30	30	31	30	31	30	30	30	30	30	30	30	30	31	30	30	29	29	30	30	30	30	-				30.0
		MIN	29	29	29	29	30	30	30	30	30	29	30	29	30	30	30	30	30	30	30	30	29	29	28	29	29	30	30	-				29.6
IDAHO FALLS 6 NW																																		
	4	MAX	30	30	30	30	30	30	30	30	30	30	30	30	30	30	30	30	30	30	30	30	30	30	30	30	30	30	30	30				30.0
		MIN	30	30	30	30	30	30	30	30	30	30	30	30	30	30	30	30	30	30	30	30	30	30	30	30	30	30	30	30				30.0
KUNA 3 E																																		
	4	MAX	34	33	33	33	33	33	33	33	33	34	35	35	36	36	36	36	35	35	36	35	35	35	36	38	39	40	41	42				35.4
		MIN	33	33	33	33	33	33	33	33	33	33	34	35	35	35	36	35	34	35	35	35	35	35	35	36	36	39	40	41				34.7
	8	MAX	39	39	39	39	39	39	39	39	39	39	40	40	40	41	40	41	41	41	41	41	41	41	41	41	43	43	43	45				40.5
		MIN	38	38	38	39	39	39	39	39	39	39	39	40	39	40	40	40	41	41	41	40	40	40	40	41	41	42	42	43				39.9
TWIN FALLS WSO																																		
	4	MAX	30	30	30	31	32	32	32	32	32	31	32	32	32	32	32	32	32	32	36	32	32	31	32	32	32	32	35	43				32.3
		MIN	28	26	26	30	31	32	32	31	30	30	31	32	32	31	31	31	32	31	32	31	30	28	31	31	32	32	32	34				30.7
	8	MAX	32	32	32	32	32	32	33	33	33	33	33	33	32	33	33	33	33	34	35	34	34	34	34	35	34	34	33	37				33.3
		MIN	32	32	30	32	32	32	32	33	33	33	33	32	32	32	33	33	33	33	34	33	34	34	34	34	34	33	33	33				32.8

ABERDEEN EXP STATION : DELCO LOAM, BARE SOIL, NON-IRRIGATED. SLOPE 1 PERCENT TO SSE. MAX AND MIN FOR 24 HOURS ENDING AT 8 A. M. PALMER DIAL SOIL THERMOMETER.

IDAHO FALLS 6 NW : PANCHERI SILT LOAM, BARE GROUND, GRAVEL COVERED, NON-IRRIGATED. SLOPE 1 PERCENT TO NE. MAX AND MIN FOR 24 HOURS ENDING AT 8 A. M. PALMER DIAL SOIL THERMOMETER.

KUNA 3 E : ELIJAH SILT LOAM, ERODED, CLIPPED BLUEGRASS SOD COVER, IRRIGATED. MAX AND MIN FOR 24 HOURS ENDING AT 6 P. M. PALMER DIAL SOIL THERMOMETER.

MOSCOW-UNIV OF IDAHO . SOIL - (UNNAMED) SILT LOAM, WHEATGRASS, SPRINKLED. SLOPE 2 PERCENT TO E. MAX AND MIN FOR 24 HOURS ENDING AT 5 PM. BRISTOW RECORDING SOIL THERMOMETERS.

TWIN FALLS WSO : PORTNEUF SILT LOAM, BLUEGRASS COVERED, NONIRRIGATED. SLOPE 1 PERCENT TO N. MAX AND MIN FOR 24 HOURS ENDING AT 8 A. M. 4-INCH THERMOMETER - TAYLOR RECORDING. OTHER DEPTHS - PALMER DIAL SOIL THERMOMETER.

See Reference Notes Following Station Index

SNOWFALL AND SNOW ON GROUND

Day of month

Station		1	2	3	4	5	6	7	8	9	10	11	12	13	14	15	16	17	18	19	20	21	22	23	24	25	26	27	28	29	30	31
* * * PANHANDLE 01																																
BONNERS FERRY 1 SW	SNOWFALL			1.7	1.5						.5	.5																				
	SN ON GND	1	1	3	2	2	2	2	-	-	2	2																				
COEUR D'ALENE 1 E	SNOWFALL										2.8	1.0				1.2																
	SN ON GND	T	T	T	T	T					3	3	2	2	T	1	T	T	T	T												
PORTHILL	SNOWFALL			1.0	1.0																											
	SN ON GND			1	2	2	2	2	2	2	2	2	1	1																		
PRIEST RIVER EXP STA	SNOWFALL			.1	T						3.0	1.5	T			.9		.5														
	SN ON GND	13	13	13	12	11	11	11	11	11	14	15	14	13	12	12	12	12	12	12	11	11	10	10	10	9	8	7	7			
SANDPOINT EXP STATION	SNOWFALL				1.0						3.0	2.0				1.0																
	SN ON GND	3	3	2	2	2	2	2	2		3	5	5	4	3	3	2	2	2	2	1	1	T	T	T	T	T	T	T			
* * * NORTH CENTRAL PRAIRIES 02																																
COTTONWOOD	SNOWFALL						4.0				T	2.0				T			2.0													
	SN ON GND						4	4	3	2	1	2	1	1		T			2	2	1											
NEZPERCE	SNOWFALL				.5	4.0					2.0	1.5				.5		.5	T													
	SN ON GND	T	T	T	1	4	3	3	2	2	4	4	3	3	2	2	1	1	1	1	1	1	1	T	T	T	T	T	T			
POTLATCH 3 NNE	SNOWFALL										2.0	2.0				2.0																
	SN ON GND											2																				
* * * NORTH CENTRAL CANYONS 03																																
LEWISTON WSO AP	SNOWFALL				T	.2					4.3	T	T			T																
	SN ON GND											4	1	1	T																	
	WTR EQUIV											.3																				
* * * CENTRAL MOUNTAINS 04																																
ANDERSON DAM	SNOWFALL				7.0	2.0					2.0	1.0	T	1.0					3.0													
	SN ON GND	3	2	2	9	10	6	5	5	5	7	8	8	9	9	8	8	7	10	9	8	8	7	7	6	6	5	3	3			
ARROWROCK DAM	SNOWFALL				T									T																		
	SN ON GND	2	2	2	2	1	T	T	T	T	T	T	T	T	T	T	T	T	T	T	T	T	T	T	T	T	T					
ATLANTA	SNOWFALL				5.0	.5					4.0			1.0					1.0													
	SN ON GND	24	23	22	28	28	26	25	24	24	28	27	26	27	27	27	26	26	27	-	26	26	26	26	25	25	25	24	23			
AVERY R. S. NO 2	SNOWFALL	T			.2						.7	1.8				2.1		1.2	T													
	SN ON GND	5	5	4	4	4	4	4	4	4	4	6	5	5	4	6	5	6	6	6	6	5	5	5	4	4	4	4	4			
CASCADE 1 NW	SNOWFALL				1.5	2.0	T			T	4.0	1.0	T	.5		T		T	1.0						T	T						
	SN ON GND	5	5	5	5	7	6	6	6	6	10	10	10	10	10	9	9	9	9	9	9	9	9	8	8	6	4	3	3			
CENTERVILLE ARBAUGH RH	SNOWFALL				1.0	4.0		.3			6.0	T	T	T		T		T	T													
	SN ON GND	21	20	20	21	24	24	24	24	23	28	28	28	28	27	27	26	26	26	25	25	24	23	23	22	20	19	18	18			
COBALT	SNOWFALL						1.0												.5													
	SN ON GND	10	10	10	10	9	10	10	9	9	9	9	9	9	9	9	9	9	9	9	9	9	9	9	9	8	8	7	7			
DEADWOOD DAM	SNOWFALL				5.0	3.0	.5				6.0	3.0	T	2.0		T		T	1.0						1.0	3.0		T			
	SN ON GND	39	38	37	40	41	39	37	37	37	43	45	44	44	42	41	40	39	39	39	39	39	38	37	38	38	38	35	34			
FAIRFIELD RANGER STA	SNOWFALL				3.8	1.4					5.5	2.5	2.3	3.2					1.0						.7							
	SN ON GND	17	16	16	19	20	18	18	18	18	23	25	25	27	27	27	26	26	24	24	24	24	24	23	23	22	21	19	18			
HAILEY RANGER STATION	SNOWFALL				1.0	4.5	.5	T			3.0	3.0	3.0	.5	2.0				1.0							1.0		T	T			
	SN ON GND	22	22	22	23	25	24	23	23	22	25	28	30	29	30	29	28	28	29	28	27	27	27	26	26	27	25	24	22			
MC CALL	SNOWFALL				1.0	4.0	T				3.0			2.0																		
	SN ON GND	23	22	22	22	26	25	24	24	24	26	26	26	27	26	26	26	26	26	25	25	25	24	22	22	21	20	17	17			
POWELL	SNOWFALL	.5				.5	3.0				T	6.0	T		.5				1.2	T												
	SN ON GND	20	20	20	19	19	22	21	21	20	20	25	22	23	22	22	21	21	22	22	22	21	20	20	20	20	19	19	18			
WARREN	SNOWFALL				1.0	1.0					2.0	1.0							5.0													
	SN ON GND	21	20	20	20	18	18	18	18	18	20	20	20	20	20	19	18	18	22	21	21	20	19	19	18	18	17	16	16			
* * * SOUTHWESTERN VALLEYS 05																																
BOISE WSO AP	SNOWFALL															T		.3														
	SN ON GND	1	1	T	T														T													
	WTR EQUIV																															
COUNCIL	SNOWFALL										2.5			4.5				.5														
	SN ON GND	7	7	7	6	5	4	3	2	1	3	2	2	7	5	4	3	3	3	2	1	1	1									
GLENNS FERRY	SNOWFALL			.5						.1																						
	SN ON GND			1						T																						
PAYETTE	SNOWFALL	1.0			2.0	1.0					2.0	T																				
	SN ON GND	-	-	-	-	-	-	-	-	-	-	-	-	-	-	-	-	-	-	-	-	-	-	-	-	-	-	-	-			
* * * SOUTHWESTERN HIGHLANDS 06																																
THREE CREEK	SNOWFALL						T				T		T						1.0													
	SN ON GND	7	5	4	4	3	2	1	T	T	T	T	T	T	T	T	T	T	T	T	T	T	T	T	T	T	T	T	T			
* * * CENTRAL PLAINS 07																																
BURLEY FAA AP	SNOWFALL					T	T	T			T	T	T	1.8				T	T					T								
	SN ON GND	1	1	T	T	T	T					T	T	1					T													
RUPERT	SNOWFALL				.5	T					2.0	.8	1.4	.8											T							
	SN ON GND	4	4	4	4	4	3	3	3	3	4	4	5	5	5	5	5	5	5	5	5	5	4	4	4	3	3	2	1			
TWIN FALLS WSO	SNOWFALL							T				T	.3	T					T													
	SN ON GND	T	T	T				T				T	T	T																		

See Reference Notes Following Station Index

SNOWFALL AND SNOW ON GROUND

Continued

IDAHO
FEBRUARY 1973

Station		Day of month 1	2	3	4	5	6	7	8	9	10	11	12	13	14	15	16	17	18	19	20	21	22	23	24	25	26	27	28	29	30	31
* * * NORTHEASTERN VALLEYS 08																																
GIBBONSVILLE	SNOWFALL					.5	T				.6	T							.5													
	SN ON GND	14	14	14	13	13	13	13	13	13	14	14	13	13	13	13	13	13	13	13	12	12	12	12	12	12	11	10	9			
* * * UPPER SNAKE RIVER PLAINS 09																																
ABERDEEN EXP STATION	SNOWFALL				T	T		.5				2.0	3.0	-	T											1.0		T				
	SN ON GND				T	T		1				2	5	1	T											1		T				
ASHTON	SNOWFALL				1.0	3.0	.5				3.0	T	3.0	1.0	1.0				3.0	T					.3	1.0		1.0				
	SN ON GND	24	24	24	25	27	27	27	27	27	30	30	33	33	34	-	-	-	35	34	-	33	30	28	27	26	25	24	23			
BLACKFOOT 2 SSW	SNOWFALL												3.0	1.0					5.6						-							
	SN ON GND	-	-	-	-	-	-	-	-	-	-	-	3	4	3	3	3	2	8	6	6	5	5	-	6	4	2					
CRATERS OF THE MOON NM	SNOWFALL				1.0	2.0	2.0	T		T	4.0	1.0	1.5	3.0					1.0						1.5	.5		T				
	SN ON GND	34	34	34	35	37	39	39	39	39	43	44	45	48	48	48	48	48	49	49	49	49	49	49	50	51	51	50	48			
DUBOIS EXP STATION	SNOWFALL									T	3.0	1.0	4.0	2.0	.5				T	T					.5							
	SN ON GND	14	-	13	12	11	-	-	8	-	-	11	14	15	-	-	14	-	-	-	-	-	-	-	12	-	11	10	9			
IDAHO FALLS FAA AP	SNOWFALL				T	1.0	T			T	.5	2.3	1.0	1.0	1.0		T	T	T					T	T	T		1.0				
	SN ON GND	2	2	2	2	1	1	1	1	1	1	2	5	4	5	5	4	4	4	3	3	3	3	3	3	3	2	2	1			
IDAHO FALLS 46 W	SNOWFALL				T	.3					.5	5.6	T	6.4	T		T		.2						1.2	T		.3				
	SN ON GND	3	3	3	2	2	2	2	2	2	2	2	7	7	12	12	11	11	11	11	10	10	10	10	10	10	9	8	8			
POCATELLO WSO AP	SNOWFALL				T	.1	.7	T			3.3	.7	.4	1.2	T	T	T	T	.6						T							
	SN ON GND	1	1	1	1	T		1	1	T	T	2	2	2	2	2	2	2	2	1	1	1	1	T	T	T	T					
	WTR EQUIV											.2	.2	.2	.2	.2	.2	.2	.2													
* * * EASTERN HIGHLANDS 10																																
ISLAND PARK DAM	SNOWFALL	1.0			3.5	5.0	4.0				5.5	3.0	3.5		2.0				2.0	T					1.5	1.0		.5	T			
	SN ON GND	40	39	38	41	44	46	45	44	44	48	48	50	49	49	48	48	47	48	47	46	45	44	44	45	44	43	43	42			
KILGORE	SNOWFALL	T			2.0	2.5	1.0				6.5	1.5	4.5	T	1.0				1.0	1.5					T	.5		T	T			
	SN ON GND	-	28	26	28	-	28	28	28	28	34	-	37	-	38	36	-	35	36	35	34	-	32	-	-	-	-	-	-			
MONTPELIER RANGER STA	SNOWFALL	.5			1.6	1.4		2.6	T		.9	1.4	.5		2.4	T			.5							.5						
	SN ON GND	12	12	12	14	14	14	16	16	16	16	17	18	18	20	20	20	20	20	19	19	18	18	18	16	18	17	16	16			
OAKLEY	SNOWFALL							T				1.0	1.0	1.5																		
	SN ON GND	T	T					T				1		T																		
SWAN VALLEY	SNOWFALL					3.0					1.0				1.0				2.0					T	1.0			1.0				
	SN ON GND	7	7	7	7	10	9	8	8	8	9	9	9	9	9	9	9	9	10	9	9	9	9	9	9	8	8	8	8			

See Reference Notes Following Station Index

STATION INDEX

IDAHO
FEBRUARY 1973

STATION	INDEX NO.	DIVISION	COUNTY	DRAINAGE †	LATITUDE	LONGITUDE	ELEVATION	OBSERVATION TIME AND TABLES: TEMP.	PRECIP.	EVAP.	SPECIAL (SEE NOTES)	OBSERVER
ABERDEEN EXP STATION	0010	09	BINGHAM	12	42 57	112 50	4405	8A	8A	8A	G	EXPERIMENT STATION
AFTERTHOUGHT MINE	0070	06	OWYHEE	12	43 00	116 42	7220				S	NATL WEATHER SERVICE
AMERICAN FALLS 1 SW	0227	09	POWER	12	42 47	112 52	4318	5P	5P			U S BUR RECLAMATION
ANDERSON DAM	0282	04	ELMORE	2	43 21	115 28	3882	6P	6P		C H	U S BUR RECLAMATION
ARBON 2 NW	0347	10	POWER	12	42 30	112 34	5170	6P	6P			MRS GENA NEWPORT
ARCO 3 SW	0375	09	BUTTE	6	43 36	113 20	5328	5P	5P			ROBERT R DARRELL
ARROWROCK DAM	0448	04	ELMORE	2	43 36	115 55	3275	8A	8A	8A	H	U S BUR RECLAMATION
ASHTON	0470	09	FREMONT	12	44 04	111 27	5260	7A	7A		H	GEORGE S SADORUS
ATLANTA	0491	04	ELMORE	2	43 48	115 08	5500	4P	4P		C H	HOWARD D WALLACE
ATLANTA SUMMIT	0499	04	ELMORE	2	43 45	115 14	7590				S	SOIL CONSERVATION SERV.
AVERY R. S. NO 2	0528	04	SHOSHONE	10	47 15	115 55	2390	5P	5P		H	U. S. FOREST SERVICE
BALD MOUNTAIN	0540	04	BLAINE	12	43 39	114 24	8700				C	U.S. FOREST SERVICE
BARBER FLAT GS	0589	04	BOISE	2	43 49	115 32	4130				S	NATL WEATHER SERVICE
BAYVIEW MODEL BASIN	0667	01	KOOTENAI	9	47 59	116 33	2075	8A	8A			U S NAVY
BENTON DAM	0789	01	BONNER	9	48 21	116 48	2640				C	U S FOREST SERVICE
BENTON SPRING	0792	01	BONNER	9	48 21	116 46	4900				S	USFS EXPERIMENTAL FOR
BLACKFOOT 2 SSW	0915	09	BINGHAM	12	43 10	112 21	4487	5P	5P		H	RADIO STATION KBLI
BLISS	1002	07	GOODING	12	42 57	115 00	3275	6P	6P			NORTH SIDE CANAL CO
BOGUS BASIN	1014	04	BOISE	8	43 46	116 06	6196				S	NATL WEATHER SERVICE
BOISE 3 E	1016	05	ADA	2	43 37	116 08	3377				C	MILTON JOHNSTON
BOISE LUCKY PEAK DAM	1018	05	ADA	12	43 33	116 04	2840	8A	8A		C	CORPS OF ENGINEERS
BOISE WSO AP R	1022	05	ADA	12	43 34	116 13	2838	MID	MID		C HJ	NATL WEATHER SERVICE
BONANZA	1050	04	CUSTER	11	44 22	114 44	6420				S	NATIONAL WEATHER SERV
BONNERS FERRY 1 SW	1079	01	BOUNDARY	5	48 41	116 19	1860	5P	5P		C H	ARLO T GRUNERUD
BOSTETTER GS	1091	06	CASSIA	12	42 10	114 12	7500				S	SOIL CONSERVATION SERV
BROWNLEE DAM	1180	04	ADAMS	12	44 50	116 52	1844	8A	8A			IDAHO POWER COMPANY
BRUCE MEADOWS	1186	04	VALLEY	11	44 25	115 19	6390				S	U S FOREST SERVICE
BRUNEAU	1195	05	OWYHEE	12	42 53	115 48	2530	6P	6P			JUDY L. KING
BURLEY FACTORY	1298	07	CASSIA	12	42 33	113 48	4140				C	AMALGAMATED SUGAR CO
BURLEY FAA AP	1303	07	CASSIA	12	42 32	113 46	4146	MID	MID		H	FED AVIATION AGENCY
BURNT KNOB	1317	04	IDAHO	11	45 43	115 01	6400				S	NATL WEATHER SERVICE
CABINET GORGE	1363	01	BONNER	9	48 05	116 04	2257	5P	5P			WASH WATER POWER CO
CALDER	1370	04	SHOSHONE	10	47 16	116 11	2096				C	WILLIAM K. JONES
CALDWELL	1380	05	CANYON	2	43 40	116 41	2370	MID	5P			CALDWELL BROADCAST CO
CAMBRIDGE	1408	05	WASHINGTON	12	44 34	116 41	2650	6P	6P			STUART DOPF
CAMBRIDGE 2 NE	1410	05	WASHINGTON	12	44 35	116 38	2660				C	GALEN W. GUTHRIE
CAREY 2 SSE	1472	07	BLAINE	12	43 17	113 56	4770				C	MRS MILLARD L. MEANEA
CASCADE 1 NW	1514	04	VALLEY	8	44 32	116 03	4896	4P	4P		C H	U S BUR RECLAMATION
CASTLEFORD 2 N	1551	07	TWIN FALLS	12	42 33	114 52	3825	5P	5P			MR EARL HEIDEL
CAYUSE CREEK	1577	04	CLEARWATER	3	46 40	115 04	3500				S	SOIL CONSERVATION SERV.
CENTERVILLE ARBAUGH RH	1636	04	BOISE	2	43 54	115 51	4300		6P		H	MRS XINIA JONES
CHALLIS	1663	08	CUSTER	11	44 30	114 14	5175	3P	3P		C	U S FOREST SERVICE
CHILLY BARTON FLAT	1671	08	CUSTER	6	43 59	113 49	6260	5P	5P			JAMES E. DAYLEY
CLARKIA RANGER STATION	1831	04	SHOSHONE	10	47 01	116 15	2835	4P	4P		C	U S FOREST SERVICE
COBALT	1932	04	LEMHI	11	45 05	114 14	5010	5P	5P		H	MRS. ELSIE M. SCHMUCK
COEUR D'ALENE 1 E	1956	01	KOOTENAI	4	47 41	116 45	2158	5P	5P		C H	U S FOREST SERVICE
CONDA	2071	10	CARIBOU	12	42 43	111 33	6200	8A	8A			J R SIMPLOT CO
COTTONWOOD	2154	02	IDAHO	3	46 01	116 20	3400	8A	8A		H	LLOYD D ROSE
COTTONWOOD 2 WSW	2159	02	IDAHO	3	46 02	116 23	3945				C	SABI FREI
COUNCIL	2187	05	ADAMS	12	44 44	116 26	2950	5P	5P		C H	U S FOREST SERVICE
CRATERS OF THE MOON NM	2260	09	BUTTE	6	43 28	113 34	5897	5P	5P		H	CRATERS OF THE MOON N M
DEADWOOD DAM	2385	04	VALLEY	8	44 19	115 38	5375	4P	4P		C H	U S BUR RECLAMATION
DEADWOOD SUMMIT	2395	04	VALLEY	11	44 32	115 34	7000				S	NATL WEATHER SERVICE
DECEPTION CREEK	2422	04	KOOTENAI	4	47 44	116 29	3060				S	COEUR D'ALENE N F
DEER FLAT DAM	2444	05	CANYON	12	43 35	116 45	2510	7P	7P			CARL PADOUR
DIXIE	2575	04	IDAHO	11	45 33	115 28	5610	8A	8A			MRS ZILPHA L WENZEL
DORIS CREEK	2634	04	CLEARWATER	3	46 35	115 23	4750				S	U S FOREST SERVICE
DRIGGS	2676	10	TETON	12	43 44	111 07	6116	5P	5P			EDITH STEVENS
DRY CREEK FLAT	2696	10	ONEIDA	1	42 15	112 06	6350				S	SOIL CONSERVATION SERV
DRY FORK SUMMIT	2700	09	BUTTE	6	43 35	113 41	7300				S	NATIONAL WEATHER SERV
DUBOIS EXP STATION	2707	09	CLARK	6	44 15	112 12	5452	5P	5P		C H	INTERMOUNTAIN FRST & RG
DUBOIS 34 W	2722	08	CLARK	6	44 11	112 56	6180	5P	5P			CLOSED 6/30/72
DWORSHAK DAM	2845	03	CLEARWATER	3	46 30	116 18	985	8A	8A		C	COE EMPLOYEES
ELK CITY	2875	04	IDAHO	3	45 49	115 26	4058	8A	8A		H	MRS. PATRICIA A. TURNER
ELK RIVER 1 S	2892	04	CLEARWATER	3	46 46	116 11	2918	8A	8A		C	RUSSELL ECK
EMIGRANT SUMMIT	2927	10	BEAR LAKE	1	42 22	111 34	7350				S	NATL WEATHER SERVICE
EMMETT 2 E	2942	05	GEM	2	43 52	116 28	2500	5P	5P			MISS KONI HARPER
ENAVILLE 2	2971	04	SHOSHONE	4	47 34	116 15	2400				C	MRS HAROLD KUISTI
FAIRFIELD RANGER STA	3108	04	CAMAS	12	43 21	114 47	5065	5P	5P		H	U S FOREST SERVICE
FENN RANGER STATION	3143	03	IDAHO	3	46 06	115 33	1585	8A	8A		C	U S FOREST SERVICE

STATION INDEX

STATION	INDEX NO.	DIVISION	COUNTY	DRAINAGE ‡	LATITUDE	LONGITUDE	ELEVATION	OBSERVATION TIME AND TABLES: TEMP.	PRECIP.	EVAP.	SPECIAL (SEE NOTES)	OBSERVER
FLAT TOP MOUNTAIN	3252	06	OWYHEE	12	43 14	116 54	5800				S	WTMSTR-FRANK W ELFERING
FORT HALL INDIAN AGNCY	3297	09	BINGHAM	12	43 02	112 26	4460	5P	5P			FORT HALL IR PROJ
FORTY NINE MEADOWS	3314	04	SHOSHONE	3	47 06	115 53	4800				S	NATL WEATHER SERVICE
GALENA	3417	04	BLAINE	12	43 53	114 39	7300	5P	5P			GALE GELSKEY
GALENA SUMMIT	3422	04	BLAINE	12	43 53	114 42	8800				S	US SOIL CON SERVICE
GARDEN VALLEY RS	3448	04	BOISE	8	44 04	115 55	3212	5P	5P			U S FOREST SERVICE
GIBBONSVILLE	3554	08	LEMHI	11	45 33	113 57	4480	5P	5P		H	LES USHER
GILMORE SUMMIT RANCH	3576	08	CUSTER	11	44 19	113 31	6580				S	NATL WEATHER SERVICE
GLENNS FERRY	3631	05	ELMORE	12	42 56	115 19	2510	8A	8A		H	THREE ISLAND STATE PARK
GOODING	3677	07	GOODING	12	42 55	114 42	3560				C	STATE TB HOSPITAL
GRACE	3732	10	CARIBOU	1	42 35	111 44	5550	5P	5P		C	UTAH PWR & LIGHT CO
GRANDJEAN	3736	04	BOISE	8	44 09	115 10	5130				S	U S FOREST SERVICE
GRAND VIEW 2 W	3760	05	OWYHEE	12	43 00	116 08	2400	6P	6P			MRS. ALMA MEYERS
GRANGEVILLE	3771	02	IDAHO	3	45 55	116 08	3355	10P	10P			WS OBSERVER
GRANGEVILLE 11 SE	3780	04	IDAHO	3	45 50	115 56	2250	5P	5P			MRS. AL SCHWARTZ
GRASMERE	3809	06	OWYHEE	12	42 23	115 53	5144	5P	5P			MRS SUSAN PULLEN
GRASMERE 8 S	3811	06	OWYHEE	12	42 16	115 53	5130				C	BILL TINDALL
GROUSE	3882	04	CUSTER	6	43 42	113 37	6100	5P	5P			LYNN KEELE
GUNNEL GUARD STATION	3902	10	CASSIA	12	42 06	113 12	5880				S	NATL WEATHER SERVICE
HAILEY RANGER STATION	3942	04	BLAINE	12	43 31	114 18	5328	8A	8A		H	U S FOREST SERVICE
HAMER 4 NW	3964	09	JEFFERSON	6	43 58	112 16	4791	5P	5P			U S F & W L SERVICE
HARD CREEK G S	3980	04	IDAHO	8	45 10	116 00	7100				S	U S FOREST SERVICE
HAZELTON	4140	07	JEROME	12	42 36	114 08	4060	5P	5P			NORTH SIDE CANAL CO
HEADQUARTERS	4150	04	CLEARWATER	3	46 38	115 48	3138	8A	8A			POTLATCH FORESTS INC
HENRY	4230	10	CARIBOU	12	42 55	111 29	6350	5P	5P		C H	VANN CHRISTENSEN
HILL CITY	4268	04	CAMAS	12	43 18	115 03	5090	5P	5P			ELMER T BENNETT
HOLLISTER	4295	06	TWIN FALLS	12	42 21	114 34	4525	5P	5P			SALMON RIVER CANAL CO
HOWE	4384	09	BUTTE	6	43 47	113 00	4820	8A	8A			CHARLES D COWGILL
IDAHO CITY	4442	04	BOISE	2	43 50	115 50	3965	5P	5P			FRED A PROFFER
IDAHO FALLS 2 ESE	4455	09	BONNEVILLE	12	43 29	112 01	4765	5P	5P			KID-TV STATION
IDAHO FALLS 16 SE	4456	10	BONNEVILLE	12	43 21	111 47	5850	8P	8P		C	GEORGE W MEYER
IDAHO FALLS FAA AP	4457	09	BONNEVILLE	12	43 31	112 04	4730	MID	MID		H	FED AVIATION AGENCY
IDAHO FALLS 46 W R	4460	09	BUTTE	6	43 32	112 57	4938	MID	MID		C HJ	NATL WEATHER SERVICE
IDAHO FALLS 6 NW	4464	09	BONNEVILLE	12	43 35	112 06	4788				G	MR. GARY CLEVERLY
IDA VADA	4475	06	OWYHEE	2	42 01	115 20	5850				S	CHRIS CALLEN
INDIAN HENRY RIDGE	4532	04	IDAHO	3	46 52	115 18	5820				S	U.S. FOREST SERVICE
ISLAND PARK DAM	4598	10	FREMONT	12	44 25	111 24	6300	5P	5P	5P	H	U S BUR RECLAMATION
JACKSON PEAK	4612	04	BOISE	8	44 03	115 27	7050				S	SOIL CONSERVATION SERV.
JEROME	4670	07	JEROME	12	42 44	114 31	3740	5P	5P			NORTH SIDE CANAL CO
JOHNSON GUARD STATION	4709	10	CARIBOU	12	42 43	111 12	6811				S	U S FOREST SERVICE
JORDAN VALLEY 41 S	4725	06	OWYHEE	13	42 24	117 02	5100				S	BILL ROSS
KAMIAH	4793	03	LEWIS	3	46 14	116 01	1212		8A			C RICHARD BOVEY
KELLOGG	4831	04	SHOSHONE	4	47 32	116 08	2290	6P	6P			HARRY M BREEDEN
KETCHUM 17 WSW	4840	04	BLAINE	12	43 37	114 41	8421				S	SOIL CONSERVATION SERV.
KILGORE	4908	10	CLARK	6	44 24	111 53	6150	5P	5P		H	MRS ROY MC GOVERN
KOOSKIA	5011	03	IDAHO	3	46 09	115 59	1260	5P	5P			E T GILROY
KUNA 2 NNE	5038	05	ADA	2	43 31	116 24	2685	6P	6P			HARRY U GIBSON
KUNA 3 E	5043	05	ADA	12	43 29	116 21	2775				G	JAMES J. MC COY
LEADORE	5169	08	LEMHI	11	44 41	113 22	6118				C	DONALD B NOBLE
LEADORE NO. 2	5177	08	LEMHI	11	44 40	113 21	6000	5P	5P			MRS. CLARA E. ELLIS
LEATHERMAN PASS	5184	08	CUSTER	6	44 06	113 45	9800				S	NATL WEATHER SERVICE
LEWISTON WSO AP R	5241	03	NEZ PERCE	3	46 23	117 01	1413	MID	MID		C HJ	NATL WEATHER SERVICE
LIFTON PUMPING STATION	5275	10	BEAR LAKE	1	42 07	111 18	5926	MID	MID	5P		UTAH PWR & LIGHT CO
LOLO PASS	5356	04	IDAHO	3	46 38	114 33	5300				S	U S FOREST SERVICE
LOWMAN 3 E NO 2	5426	04	BOISE	8	44 05	115 34	3975	5P	5P			LESLIE FARBER
LUNCH PEAK	5432	01	BONNER	9	48 22	116 12	6360				S	U S FOREST SERVICE
MACKAY RANGER STATION	5462	08	CUSTER	6	43 55	113 37	5897	3P	3P		C	U S FOREST SERVICE
MACKAY 4 NW	5466	08	CUSTER	6	43 57	113 40	6000	6P	6P	6P		BIG LOST IRRIGATION CO.
MAGIC DAM	5510	07	BLAINE	12	43 15	114 22	4930	6P	6P			BILL THIEL
MALAD	5544	10	ONEIDA	1	42 12	112 15	4600	7P	7P		C	JUNIUS L CROWTHER
MALAD CITY FAA AP	5559	10	ONEIDA	1	42 10	112 19	4476	MID	MID		H	FED AVIATION AGENCY
MALTA 2 E	5563	09	CASSIA	12	42 18	113 17	4540	6P	6P			GEORGE STANTON
MALTA RANGER STATION R	5567	09	CASSIA	12	42 19	113 22	4510				C	U S FOREST SERVICE
MAY 8 ENE	5680	08	LEMHI	6	44 39	113 45	6800				S	NATL WEATHER SERVICE
MAY	5685	08	LEMHI	11	44 36	113 55	5110	5P	5P			MRS NORMA HERRIN
MC CALL	5708	04	VALLEY	8	44 54	116 07	5025	4P	4P		C H	U S FOREST SERVICE
MIDDLE FORK LODGE	5897	04	CUSTER	11	44 43	115 01	4480	8A	8A			MIDDLE FORK LODGE
MILL CREEK SUMMIT	5950	04	CUSTER	11	44 28	114 30	8794				S	NATL WEATHER SERVICE
MINIDOKA 10 WNW	5972	07	MINIDOKA	12	42 47	113 40	4290	8A	8A			JACK LOTT
MINIDOKA DAM	5980	07	MINIDOKA	12	42 40	113 30	4210	5P	5P			NATL WILDLIFE REFUGE

STATION INDEX

STATION	INDEX NO.	DIVISION	COUNTY	DRAINAGE ‡	LATITUDE	LONGITUDE	ELEVATION	OBSERVATION TIME AND TABLES: TEMP.	PRECIP.	EVAP.	SPECIAL (SEE NOTES)	OBSERVER
MONTPELIER RANGER STA	6053	10	BEAR LAKE	1	42 19	111 18	5960	8A	8A		H	U S FOREST SERVICE
MORES CREEK SUMMIT	6077	04	BOISE	2	43 56	115 40	5990				S	SOIL CONSERVATION SERV.
MOOSE CREEK	6082	04	LEMHI	11	45 39	113 58	6200				S	U S FOREST SERVICE
MOOSE CREEK RANGER STA	6087	04	IDAHO	3	46 08	114 55	2480				S	U S FOREST SERVICE
MOSCOW 5 NE	6148	02	LATAH	7	46 48	116 55	3000				C	UNIVERSITY OF IDAHO
MOSCOW-UNIV OF IDAHO	6152	02	LATAH	7	46 44	116 58	2660	5P	5P	5P	G	UNIVERSITY OF IDAHO
MOUNTAIN HOME	6174	05	ELMORE	12	43 09	115 43	3185	6P	6P		C	RADIO KFLI
MUD FLAT	6208	06	OWYHEE	13	42 36	116 34	5500				S	SOIL CONSERVATION SERV
MULLAN	6230	04	SHOSHONE	4	47 28	115 48	3319				C	BRUNO E AIRAS
MULLAN PASS	6237	04	SHOSHONE	4	47 27	115 40	5963				S	NATL WEATHER SERVICE
NEW MEADOWS RANGER STA	6388	04	ADAMS	11	44 58	116 17	3870	8A	8A			U S FOREST SERVICE
NEZPERCE	6424	02	LEWIS	3	46 15	116 15	3145	7P	7P		H	FRED VOGEL JR
NEZ PERCE PASS	6430	04	IDAHO	3	45 43	114 30	6587				S	U S FOREST SERVICE
NORTH STAR RANCH	6493	04	IDAHO	3	45 55	114 50	2800	9A	9A			CAROLYN WOLFINBARGER
OAKLEY	6542	10	CASSIA	12	42 14	113 53	4600	6P	6P		H	ROBERT WHITTLE
OLA 4 S	6590	05	GEM	8	44 08	116 17	2990	5P	5P		C	MRS. DOROTHY F. BEAL
OROFINO	6681	03	CLEARWATER	3	46 29	116 15	1027	3P	3P			U S POSTAL DEPT.
PALISADES DAM	6764	10	BONNEVILLE	12	43 21	111 13	5385	5P	5P	5P	C	U S BUR RECLAMATION
PARK CREEK R	6798	04	CUSTER	12	43 50	114 16	7700				S	NATL WEATHER SERVICE
PARMA EXPERIMENT STA	6844	05	CANYON	2	43 48	116 57	2215	8A	8A			U OF I EXPERIMENT STA
PAUL 1 ENE	6877	07	MINIDOKA	12	42 37	113 45	4210	8A	8A			AMALGAMATED SUGAR CO
PAYETTE	6891	05	PAYETTE	8	44 05	116 56	2150	6P	6P		H	JOSEPH T LOWE
PICABO	7040	07	BLAINE	12	43 18	114 04	4875	8A	8A			NICK PURDY
PIERCE R	7046	04	CLEARWATER	3	46 30	115 48	3185	8A	8A		C	MRS MARJORIE N. DYE
PINE 1 N	7077	04	ELMORE	2	43 30	115 18	4220				S	US GEOLOGICAL SURVEY
PLUMMER 3 WSW	7188	01	BENEWAH	4	47 19	116 57	2970				C	BENARD J. LA SARTE
POCATELLO WSO AP R	7211	09	POWER	12	42 55	112 36	4454	MID	MID		C HJ	NATL WEATHER SERVICE
PORTHILL	7264	01	BOUNDARY	5	49 00	116 30	1800	6P	6P		H	U S IMMIGRATION SERVICE
PORTHILL 1 SW	7269	01	BOUNDARY	5	49 00	116 30	1700				C	MRS. KATHRYN M. TRACHT
POTLATCH 3 NNE	7301	02	LATAH	7	46 58	116 53	2600	6P	6P		H	CLIFFORD J. FRENCH
POWELL	7320	04	IDAHO	3	46 31	114 41	3632	7A	7A		H	IDAHO DEPT OF HWYS
PRAIRIE	7327	04	ELMORE	2	43 30	115 35	4780				C	CLYDE J. COOK
PRESTON 3 NE	7346	10	FRANKLIN	1	42 08	111 50	4815	7A	7A			RADIO STATION KPST
PRIEST RIVER EXP STA	7386	01	BONNER	9	48 21	116 50	2380	5P	5P		H	U S FOREST SERVICE
PUTNAM MOUNTAIN	7465	10	BINGHAM	12	43 03	112 07	5667				S	FORT HALL IR PROJ
REED RANCH	7575	04	VALLEY	11	44 53	115 42	4100				S	U S FOREST SERVICE
REYNOLDS	7648	06	OWYHEE	12	43 12	116 45	3930	9A	9A		H	AGR RESEARCH SERVICE
RICHFIELD	7673	07	LINCOLN	12	43 04	114 09	4306	5P	5P		H	LESLIE F BUSHBY
RIGGINS RANGER STATION	7706	03	IDAHO	11	45 25	116 18	1801	4P	4P			U S FOREST SERVICE
RIRIE 12 ESE	7727	10	BONNEVILLE	12	43 34	111 34	5520		5P			JOHN L JOLLEY
SAGE CREEK	8016	08	CUSTER	11	44 08	114 02	8000				S	NATL WEATHER SERVICE
ST ANTHONY 1 WNW	8022	09	FREMONT	12	43 58	111 43	4950	5P	5P			STATE YOUTH TRNG CENTER
SAINT MARIES	8062	01	BENEWAH	10	47 19	116 34	2145	5P	5P			U S FOREST SERVICE
SALMON 1 N	8080	08	LEMHI	11	45 11	113 45	3970	5P	5P			RADIO STATION KSRA
SANDPOINT EXP STATION	8137	01	BONNER	9	48 17	116 34	2100	5P	5P		C H	SANDPOINT BRANCH EXP ST
SAWTELLE PEAK	8158	10	FREMONT	12	44 32	111 25	7720				S	FEDERAL AVIATION AGENCY
SEVEN DEVILS G.S.	8282	04	IDAHO	11	45 21	116 31	7150				S	U.S. FOREST SERVICE
SHAKE CREEK RANGER STA	8303	04	ELMORE	2	43 37	115 10	4727				S	SOIL CONSERVATION SERV.
SHOSHONE 1 WNW	8380	07	LINCOLN	12	42 58	114 26	3950	5P	5P			STATE DIV OF HWYS
SHOUP	8395	04	LEMHI	11	45 22	114 18	3400	5P	5P			FRANK VARIN
SLUG CREEK DIVIDE	8483	10	CARIBOU	12	42 34	111 18	7230				S	SOIL CONSERVATION SERV
SMITH CREEK	8509	01	BOUNDARY	5	48 57	116 36	3520				S	KANIKSU NATIONAL FOREST
SNOWBANK MOUNTAIN	8515	05	VALLEY	8	44 27	116 08	8280				S	NATL WEATHER SERVICE
SOLDIER CREEK ADM SITE	8548	04	CAMAS	12	43 29	114 49	5740				S	U S FOREST SERVICE
STANLEY	8676	04	CUSTER	11	44 14	114 54	6200	4P	4P			JERRY FUNDERBURG
STIBNITE STORAGE	8748	04	VALLEY	11	44 58	115 20	6500				S	NATL WEATHER SERVICE
STREVELL	8786	10	CASSIA	12	42 01	113 17	5290	5P	5P			WS OBSERVER
SUBLETT GUARD STATION	8802	10	POWER	12	42 22	112 58	5800				S	U S FOREST SERVICE
SUGAR	8818	09	MADISON	12	43 53	111 45	4890	5P	5P			GORDON E. JOHNSON
SUN VALLEY	8906	04	BLAINE	12	43 42	114 21	5980	4P	4P		C H	SUN VALLEY CO., INC.
SWAN FALLS POWER HOUSE	8928	05	ADA	12	43 15	116 23	2325	5P	5P			IDAHO POWER COMPANY
SWAN VALLEY	8937	10	BONNEVILLE	12	43 27	111 20	5270	5P	5P		H	C.V. CAMPBELL
TENSED	9029	01	BENEWAH	4	47 10	116 55	2550	6P	6P			REV ERIC A FISCHER
TETONIA EXP STATION	9065	10	TETON	12	43 51	111 16	6170	5P	5P		C	U OF I EXPERIMENT STA
THREE CREEK	9119	06	OWYHEE	12	42 05	115 09	5410	5P	5P		C H	MRS GEORGE CLARK JR
TRINITY LAKE GUARD STA	9202	04	ELMORE	2	43 38	115 26	7765				S	SOIL CONSERVATION SERV.
TROUTDALE GUARD STA	9233	04	ELMORE	2	43 43	115 38	3475				S	SOIL CONSERVATION SERV.
TWIN FALLS 2 NNE	9294	07	TWIN FALLS	12	42 35	114 28	3690	8A	8A			ENTOMOLOGY RES DIV
TWIN FALLS 3 SE	9299	07	TWIN FALLS	12	42 32	114 25	3765	8A	8A			AMALGAMATED SUGAR CO
TWIN FALLS WSO	9303	07	TWIN FALLS	12	42 33	114 21	3960	8A	8A	8A	G	NATL WEATHER SERVICE

STATION INDEX

IDAHO
FEBRUARY 1973

STATION	INDEX NO.	DIVISION	COUNTY	DRAINAGE ‡	LATITUDE	LONGITUDE	ELEVATION	OBSERVATION TIME AND TABLES				OBSERVER
								TEMP.	PRECIP.	EVAP.	SPECIAL (SEE NOTES)	
VIENNA MINE	9422	04	BLAINE	11	43 48	114 51	8920				S	SOIL CONSERVATION SERV.
WALLACE WOODLAND PARK	9498	04	SHOSHONE	4	47 30	115 53	2935	8A	8A		C	MRS. MARIAN L. DANCER
WARREN	9560	04	IDAHO	11	45 16	115 40	5907	5P	5P		H	JACK W PICKELL
WEBER CREEK	9626	10	CLARK	6	44 23	112 40	6700				S	SOIL CONSERVATION SERV
WEISER 2 SE	9638	05	WASHINGTON	12	44 14	116 57	2120	5P	5P			RADIO KWEI
WET CREEK SUMMIT	9730	08	CUSTER	6	44 02	113 28	7600				S	NATL WEATHER SERVICE
WILLOW FLAT	9830	10	FRANKLIN	1	42 09	111 38	6100				S	US SOIL CON SERVICE
WINCHESTER 1 SW	9846	02	LEWIS	3	46 13	116 38	4180	6P	6P			HARVEY S. HUMPHREY
YELLOW PINE 7 S	9951	04	VALLEY	11	44 47	115 30	5100	8A	8A		C	MRS EMMA R COX
NEW STATIONS												
HARD CREEK G S	3980	04	IDAHO	8	45 10	116 00	7100				S	U S FOREST SERVICE

‡ DRAINAGE CODE: 1-BEAR 2-BOISE 3-CLEARWATER 4-COEUR D'ALENE 5-KOOTENAI 6-LOST 7-PALOUSE 8-PAYETTE 9-PEND OREILLE 10-ST. JOE 11-SALMON 12-SNAKE 13-OWYHEE

REFERENCE NOTES

Additional information regarding the climate of this State may be obtained by writing to the National Climatic Center, Federal Building, Asheville, N.C. 28801, or to any Weather Service Office near you. Additional precipitation data are contained in the "HOURLY PRECIPITATION DATA" for this State.

DIMENSIONAL UNITS: Unless otherwise indicated, dimensional units used in this bulletin are: Temperature in °F, precipitation and evaporation in inches and wind movement in miles. Monthly degree day totals are the sums of the negative departures of average daily temperatures from 65°F. In "Supplemental Data" table directions entered in figures are tens of degrees. Resultant wind is the vector sum of wind directions and speeds divided by the number of observations.

OBSERVATION TIME: The Station Index shows observation times in local standard time. During the summer months some observers take the observations on daylight saving time. Snow on ground in the "Snowfall and Snow on Ground" table is at observation time for all except National Weather Service Offices and FAA stations. For these stations snow on ground values are at 4:00 a.m., P.s.t. and 5:00 a.m., m.s.t., except Idaho Falls 46 W, which is 8:00 a.m., m.s.t. Data in the "Extremes" table, "Daily Precipitation" table, "Daily Temperature" table, "Evaporation and Wind" table, and snowfall in the "Snowfall and Snow on Ground" table, when published, are for the 24 hours ending at time of observation.

EVAPORATION is measured in the standard Weather Service-type pan of 4-foot diameter unless otherwise shown by footnote following the Evaporation and Wind table. Max and Min values in the Evaporation and Wind table are extremes of temperature of water in pan as recorded during 24 hours ending at time of observation. Wind is the total wind movement in miles over the evaporation pan as determined by a continuous anemometer recorder located 6-8 inches above the pan.

WATER EQUIVALENT values published in the "Snowfall and Snow on Ground" table are the water equivalent of snow, sleet, or ice on the ground. Samples for obtaining measurements are taken from different points for successive observations; consequently, occasional drifting and other causes of local variability in the snowpack may result in apparent inconsistencies in the record. Time of observation 10:00 a.m., P.s.t.

SNOWFALL: Entries of snowfall in the "Monthly Summarized Data" table, the "Snowfall and Snow on Ground" table, and in the "Seasonal Snowfall" table, include snow and sleet. Entries of snow on ground include snow, sleet, and ice.

NORMALS for all stations are climatological standard normals based on the period 1931-1960.

DIVISIONS, as used in this publication, became effective with data for January 1957.

STATION NAMES: Figures and letters following the station name, such as 12 SSW, indicate distance in miles and direction from the post office.

SEASONAL TABLES: Monthly and seasonal snowfall and heating degree days for the 12 months ending with the preceding June data will be carried in the July issue of this bulletin.

LATE REPORTS AND CORRECTIONS will be carried only in the June and December issues of this bulletin.

INTERPOLATED VALUES for monthly precipitation totals may be found in the annual issue of this publication.

IN THE DATA TABLES THE SYMBOLS AND LETTERS WHEN USED INDICATE THE FOLLOWING:

- No record in the "Supplemental Data" table, "Daily Precipitation" table, "Evaporation and Wind" table, "Snowfall and Snow on Ground" table, "Daily Soil Temperatures" table, and the Station Index.

  No record in the "Monthly Summarized Data" table and the "Daily Temperature" table is indicated by no entry.

+ And also on an earlier date or dates.

++ Highest observed one minute windspeed. This station is not equipped with an instrument to measure fastest mile data.

* Amount included in following measurement, time distribution unknown.

Gage is equipped with a windshield

B Adjusted to a full month.

D Water equivalent of snowfall wholly or partly estimated, using a ratio of 1 inch water equivalent to every 10 inches of new snowfall.

E Amount is partially estimated.

M One or more days of record missing; if average value is entered, less than 10 days record is missing. See "Daily Temperature" table for detailed daily record. Degree day data, if carried for this station, have been adjusted to represent the value for a full month.

R Amounts from recording gage. (These amounts are essentially accurate but may vary slightly from the amounts to be published later in Hourly Precipitation Data.)

T Trace, an amount too small to measure.

V Includes total for previous month.

IN THE STATION INDEX THE SYMBOLS AND LETTERS WHEN USED INDICATE THE FOLLOWING:

AR This entry in time of observation column in Station Index means after rain.

C Recording Rain Gage Station. Hourly precipitation values are processed for special purposes, and are published later in the "Hourly Precipitation Data" bulletin. If daily amounts are published in "Climatological Data" bulletin they are from a separate non-recording gage, except where indicated by reference 'R'. Such amounts may differ from amounts published from the recording gage in the "Hourly Precipitation Data" bulletin.

G "Soil Temperature" table.

H "Snowfall and Snow on Ground" table. Omission of data in any month indicates no snowfall and/or snow on ground in that month.

J "Supplemental Data" table.

SS This entry in time of observation column in Station Index means observation made near sunset.

VAR This entry in time of observation column in Station Index means variable.

\# Thermometers are generally exposed in a shelter located a few feet above sod-covered ground; however, this reference indicates that the thermometers are exposed in a shelter located on the roof of a building.

Stations appearing in the tables with no data were either missing or received too late to be included in this issue.

General weather conditions in the U. S. for each month are described in the publications MONTHLY WEATHER REVIEW, CLIMATOLOGICAL DATA NATIONAL SUMMARY, and STORM DATA, all of which may be obtained from the Superintendent of Documents, Government Printing Office, Washington, D. C. 20402.

Information concerning the history of changes in locations, elevations, exposure, etc., of substations through 1957 may be found in the publication "Substation History" for this State, price 40 cents. Similar information for regular National Weather Service Offices may be found in the latest annual issue of Local Climatological Data, price 15 cents. These publications may be obtained from the Superintendent of Documents at the address shown above.

Subscription Price: $2.50 a year for each section including annual summary; $1.00 additional for foreign mailing; 20¢ single copy; 20¢ annual summary. Make checks payable to Department of Commerce, NOAA; send payments and orders to: National Climatic Center, Federal Building, Asheville, N. C. 28801. Attn: Publications.

[illegible] is a publication of the National Oceanic and Atmospheric Administration, and is compiled from records on file at the National [illegible] Asheville, North Carolina 28801.

William H. Haggard
Director, National Climatic Center

USCOMM-NOAA-ASHEVILLE, N.C. 4/2/73-1080

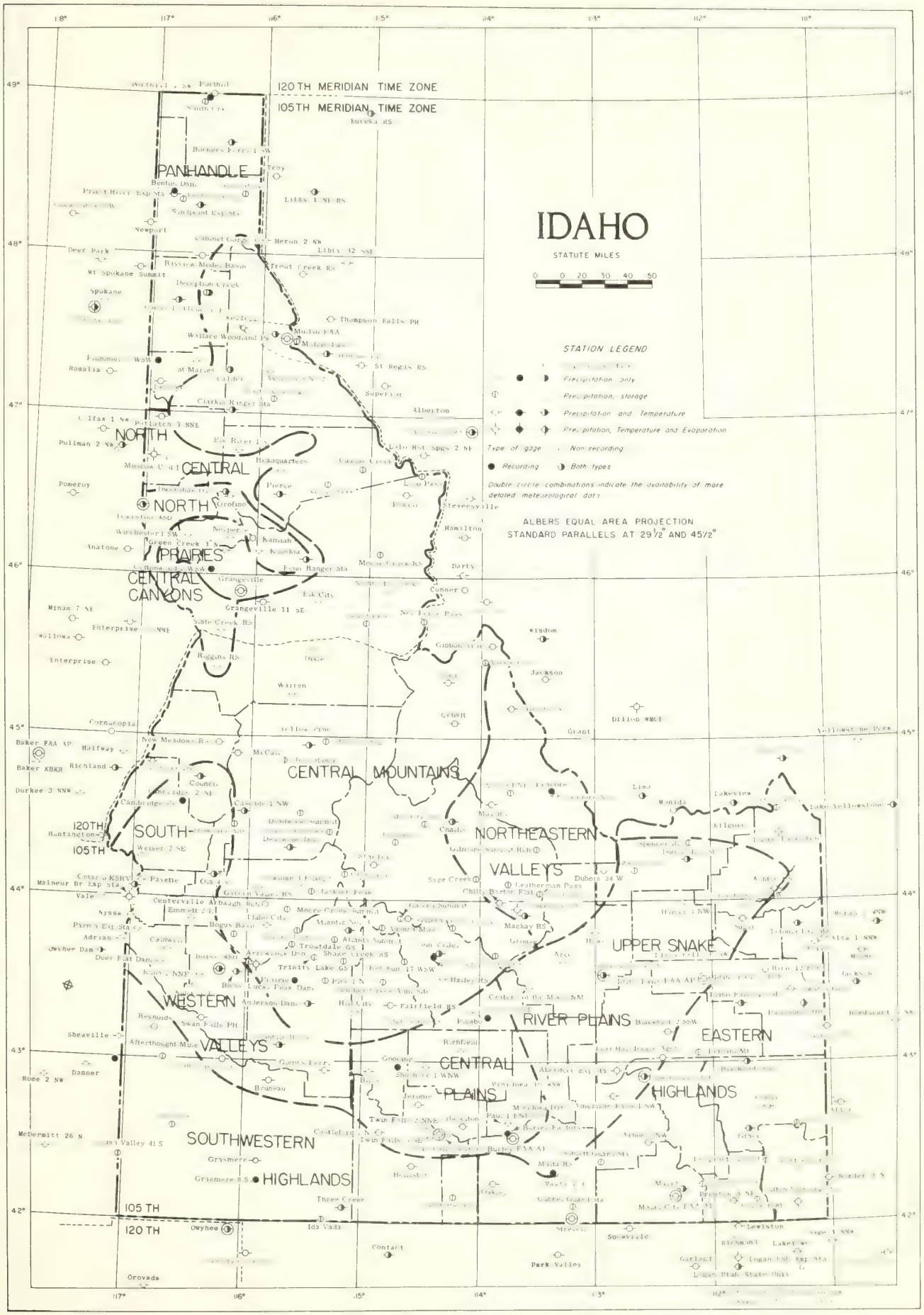
IDAHO
STATUTE MILES
0 20 30 40 50
120TH MERIDIAN TIME ZONE
105TH MERIDIAN TIME ZONE
STATION LEGEND
Precipitation only
Precipitation, storage
Precipitation and Temperature
Precipitation, Temperature and Evaporation
Type of gage
Non recording
Recording
Both types
Double circle combinations indicate the availability of more detailed meteorological data
ALBERS EQUAL AREA PROJECTION
STANDARD PARALLELS AT 29½° AND 45½°
PANHANDLE
NORTH CENTRAL
NORTH PRAIRIES
CENTRAL CANYONS
CENTRAL MOUNTAINS
SOUTH-WESTERN VALLEYS
NORTHEASTERN VALLEYS
UPPER SNAKE RIVER PLAINS
EASTERN HIGHLANDS
CENTRAL PLAINS
SOUTHWESTERN HIGHLANDS
120TH
105TH
105 TH
120 TH
Porthill
Bonners Ferry 1 NW
Troy
Benton Dam
Libby 1 NE RS
Newport
Heron 2 NW
Libby 12 NNE
Deer Park
Mt Spokane Summit
Trout Creek RS
Spokane
Thompson Falls PH
Wallace Woodland Pk
Missoula FAA
St Regis RS
Rosalia
St Maries
Superior
Clarkia Ranger Sta
Alberton
Colfax 1 NW
Potlatch 3 NNE
Pullman 2 NW
Elk River 1
Lake Hot Spgs 2 NE
Headquarters
Pierce
Pomeroy
Orofino
Stevensville
Hamilton
Winchester 1 SW
Kamiah
Anatone
Green Creek 3 N
Knoskia
Cottonwood WSW
Elam Ranger Sta
Moose Creek RS
Darby
Grangeville
Elk City
Conner
Grangeville 11 SE
Minam 7 NE
Snake Creek RS
Enterprise
Wallowa
Wisdom
Enterprise
Riggins RS
Gibbon Sta
Jackson
Warren
Cornucopia
Cedar R
Dillon WMCE
Grant
Baker FAA AP
New Meadows RS
McCall
Halfway
Baker KBKR
Richland
Cottonwood
Durkee 3 NNW
Cambridge 2 NE
Cascade 1 NW
Lima
Monida
Lakeview
Lake Yellowstone
Huntington
Weiser 2 SE
Chadic
Mag R
Kilgore
Ontario KSRV
Payette
Sage Creek
Leatherman Pass
Dubois 34 W
Malheur Br Exp Sta
Vale
Chilly Buttes Flat
Nyssa
Centerville Arbaugh Rch
Emmett 2 E
Moore Creek Summit
Idaho City
Atlantic
Mackay RS
Hiram 1 NW
Parma Exp Sta
Bogus Basin
Adrian
Owyhee Dam
Deer Flat Dam
Boise WSO
Arrowrock Dam
Trouddale GS
Shake Creek RS
Trinity Lake GS
Ketchum 17 WSW
Hailey RS
Prairie
Boise 1 NNE
Lucky Peak Dam
Anderson Dam
Hill City
Fairfield RS
Pocatello
Blackfoot 1 WNW
Reynolds
Swan Falls PH
Sheaville
Afterthought Mine
Richfield
Gooding
Shoshone 1 WNW
Danner
Rome 2 NW
Brownsu
Jerome
Twin Falls 1 NNE
Burley FAA AP
McDermitt 26 N
Jay Valley 41 S
Grasmere
Grasmere RS
Three Creek
Owyhee
Ida Vada
Contact
Park Valley
Orovada
Snowville
Lewiston
Richmond
Laketon
Garland
Logan Exp Sta
Logan Utah State Univ

U.S. DEPARTMENT OF COMMERCE
NATIONAL CLIMATIC CENTER
FEDERAL BUILDING
ASHEVILLE, N.C. 28801

POSTAGE AND FEES PAID
U.S. DEPARTMENT OF COMMERCE
210

U.S. MAIL

FIRST CLASS

CLIMATOLOGICAL DATA

IDAHO

U.S. DEPARTMENT OF COMMERCE
National Oceanic and Atmospheric Administration
Environmental Data Service

TEMPERATURE AND PRECIPITATION EXTREMES

HIGHEST TEMPERATURE PAYETTE	70	DATE	23
LOWEST TEMPERATURE STANLEY	- 12	DATE	18
GREATEST TOTAL PRECIPITATION WALLACE WOODLAND PARK	3.12		
LEAST TOTAL PRECIPITATION ATLANTA	.12		
GREATEST 1 DAY PRECIPITATION TWIN FALLS 3 SE	1.50	DATE	22
GREATEST TOTAL SNOWFALL WARREN	32.5		
GREATEST DEPTH OF SNOW ISLAND PARK DAM	49	DATE	17+

ED STATES
MENT OF
MERCE
CATION

RCH
1973
ne 76
No. 3
lle, N.C.
1973

MONTHLY SUMMARIZED STATION AND DIVISIONAL DATA

IDAHO
MARCH 1973

Station	Temperature: Average Maximum	Average Minimum	Average	Departure From Normal	Highest	Date	Lowest	Date	Degree Days	No. of Days: Max. 90° or Above	Max. 32° or Below	Min. 32° or Below	Min. 0° or Below	Precipitation: Total	Departure From Normal	Greatest Day	Date	Snow, Sleet: Total	Max. Depth on Ground	Date	No. of Days: .10 or More	.50 or More	1.00 or More
* * * PANHANDLE 01																							
BAYVIEW MODEL BASIN	46.9	28.1	37.5		60	26	20	29	844	0	0	27	0	1.06		.33	1	.0	0		5	0	0
BONNERS FERRY 1 SW	50.6	29.4	40.0		62	25+	21	29	770	0	0	22	0	.69	- 1.07	.29	10	.5	0		3	0	0
CABINET GORGE	48.4	29.1	38.8		61	25	22	29	806	0	0	26	0	1.67		.45	1	T	T	2+	7	0	0
COEUR D'ALENE 1 E	51.3	30.2	40.8	3.2	61	25+	20	18	744	0	0	22	0	1.69	- .65	.44	1	.0	0		6	0	0
PORTHILL	50.2	30.0	40.1	4.4	62	25	22	29	767	0	0	23	0	1.13	- .29	.35	1	.0	0		4	0	0
PRIEST RIVER EXP STA	46.8	27.4	37.1	2.7	57	25+	20	29	858	0	0	27	0	1.71	- 1.13	.39	1	T	6	1	5	0	0
SAINT MARIES	51.4	29.8	40.6	2.0	61	24	22	28+	748	0	0	24	0	2.17	- .46	.50	10		0		7	1	0
SANDPOINT EXP STATION	48.7	29.0	38.9	2.9	58	25	20	29	802	0	0	21	0	1.62	- 1.35	.48	1	.0	0		4	0	0
TENSED	49.7	30.7	40.2		60	24	25	29+	761	0	0	23	0	2.03		.43	10	3.6	3	17	8	0	0
DIVISION			39.3	2.8										1.53	- .85			.5					
* * * NORTH CENTRAL PRAIRIES 02																							
COTTONWOOD	46.6	29.3	38.0		61	26	15	18	833	0	0	23	0	1.28	- .26	.49	17	7.5	7	17	3	0	0
GRANGEVILLE	48.1	27.6	37.9	1.0	62	25	13	18	835	0	0	26	0	2.40	.35	1.01	17	11.0	8	17	8	1	1
MOSCOW-UNIV OF IDAHO	48.8	30.8	39.8	.9	58	25+	25	29+	773	0	0	23	0	2.06	- .06	.52	31	1.5	T	12	5	1	0
NEZPERCE	46.5	29.4	38.0	1.5	59	25	15	18	831	0	0	23	0	1.48	- .30	.31	31	6.5	2	17	5	0	0
POTLATCH 3 NNE	48.5M	29.8	39.2M	.8	58	25+	23	29+	789	0	0	24	0	2.04	- .24	.44	1	2.5	0		6	0	0
WINCHESTER 1 SW	43.6	26.3	35.0		56	25+	7	18	923	0	0	30	0	1.73		.51	17	15.0	5	17	4	1	0
DIVISION			38.0	1.0										1.83	- .17			7.3					
* * * NORTH CENTRAL CANYONS 03																							
DWORSHAK FISH HATCHERY	56.7M	33.9M	45.3M		68	26+	28	28+	603	0	0		0	1.69		.43	31	.0	0			0	0
FENN RANGER STATION	51.9	30.3	41.1		65	26+	25	7+	732	0	0	24	0	2.74		.48	2	T	T	13	7	0	0
KOOSKIA	56.0	30.9	43.5	.5	69	25	23	28+	661	0	0	21	0	2.06	- .33	.67	31	T	0		5	2	0
LEWISTON WSO AP //R	55.7	35.7	45.7	3.1	68	19	27	18	588	0	0	9	0	.50	- .68	.23	31	T	0		1	0	0
OROFINO	56.7	33.4	45.1	1.9	68	25	26	12+	614	0	0	10	0	1.68	- .95	.45	31	.0	0		6	0	0
RIGGINS RANGER STATION	57.8	35.9	46.9		69	25+	28	12	554	0	0	7	0	1.59	.10	.52	17	.0	0		4	1	0
DIVISION			44.6	1.2										1.71	- .64			T					
* * * CENTRAL MOUNTAINS 04																							
ANDERSON DAM	47.2	28.3	37.8		58	24	18	18	838	0	0	23	0	.75		.30	1	T	2	4+	3	0	0
ARROWROCK DAM	51.0	31.1	41.1	3.3	67	26	26	15	734	0	0	22	0	1.02	- 1.12	.36	11	T	T	17+	5	0	0
ATLANTA	45.5	18.1	31.8		54	25	4	18	1021	0	0	31	0	.12		.04	5+	5.0	25	17	0	0	0
AVERY R. S. NO 2	45.7	28.2	37.0		60	25	20	18	860	0	0	28	0	2.61		.59	1	5.0	2	1	7	1	0
BROWNLEE DAM	56.4	34.5	45.5		68	26	27	12	598	0	0	12	0	1.75		.67	22	T	0		6	1	0
CASCADE 1 NW	42.6	20.6	31.6		52	25+	8	11	1027	0	0	31	0	1.38		.51	10	9.0	5	10	5	1	0
CLARKIA RANGER STATION	40.7	21.3	31.0		57	16	11	18	1043	0	2	31	0	1.99				T	T	11+			0
COBALT	45.5	18.9	32.2		59	25	7	12	1009	0	0	31	0	.91		.32	11	14.5	6	1	4	0	0
DEADWOOD DAM	44.4	16.2	30.3	3.4	54	25	1	12	1067	0	0	31	0	1.47	- 2.04	.43	10	6.5	36	17	4	0	0
DIXIE	39.6	13.5	26.6		50	26+	- 1	6	1184	0	1	31	1	2.16		.43	22	25.0	30	23+	8	0	0
ELK CITY	44.7M	22.0M	33.4M		59	26	11	18	974	0	0	31	0	2.07		.44	22	15.0	8	17	6	0	0
ELK RIVER 1 S	47.1	26.4	36.8		60	26	19	29+	866	0	0	29	0	1.82		.54	13	6.0	8	13	5	2	0
FAIRFIELD RANGER STA	40.2	17.4	28.8		48	25	4	3	1114	0	0	31	0	.61		.20	31	4.1	17	1	2	0	0
GALENA																							
GARDEN VALLEY RS	49.5	27.1	38.3	.8	58	25	20	6	822	0	0	25	0	.82	- 1.84	.33	10	.0	0		4	0	0
GRANGEVILLE 11 SE																							
GROUSE	37.8M	6.5M	22.2M		45	1	- 6	6	1321	0	0	31	9	D 1.25		.35	21	10.0	24	4+	5	0	0
HAILEY RANGER STATION	40.3	20.1	30.2	- .6	47	1	11	6	1071	0	0	31	0	.80	- .48	.32	11	6.0	20	1	3	0	0
HEADQUARTERS	45.6	27.5	36.6		60	25	21	28+	876	0	0	29	0	2.13		.49	1	14.0	8	17	6	0	0
HILL CITY	38.8	15.2	27.0	.2	46	23	- 2	3	1168	0	0	29	1	.20	- 1.21	.17	28	6.0	28	3+	1	0	0
IDAHO CITY	48.5	23.1	35.8	1.6	60	25	16	18+	897	0	0	28	0	1.23	- 1.34	.34	1	T	6	14+	4	0	0
KELLOGG	50.1	28.6	39.4	1.3	61	24	15	29	787	0	0	24	0	1.82	- 1.15	.44	17				6	0	0
LOWMAN 3 E NO 2	50.7	25.3	38.0		63	25	17	18	829	0	0	29	0	1.66		.42	17		T	11+	6	0	0
MC CALL	42.8	21.0	31.9	4.3	51	26+	5	18	1021	0	0	30	0	1.74	- 1.01	.53	1	14.0	17	2+	4	1	0
MIDDLE FORK LODGE	47.5	23.8	35.7		61	26	18	7	901	0	0	30	0	.62		.20	17	.8	0		3	0	0
NEW MEADOWS RANGER STA	45.4	20.2	32.8	1.9	58	26	11	12+	989	0	0	30	0	2.19	- .18	.55	11	11.1	6	4+	7	1	0
NORTH STAR RANCH	51.4	26.3	38.9		67	26	20	7+	802	0	0	29	0	1.17		.21	31+	1.5	1	31+	5	0	0
PIERCE //R	43.4	25.6	34.5		55	26	11	18	939	0	0	30	0	2.59		.48	2	17.5	22	18+	9	0	0
POWELL	45.9	24.4	35.2		59	26	15	4+	917	0	0	31	0	2.44		.61	2	19.9	23	2	9	1	0
SHOUP	51.7	28.1	39.9		65	25	21	6	769	0	0	27	0	.77		.19	26	.0	0		4	0	0
STANLEY	40.5	6.3	23.4		50	25	-12	18	1282	0	1	31	10	.53		.22	17	18.0	26	18+	2	0	0
SUN VALLEY																							
WALLACE WOODLAND PARK	46.8	27.7	37.3	2.4	69	26	17	18	851	0	0	28	0	3.12	- .30	.67	11	6.8	3	18+	8	3	0
WARREN	41.2	15.2	28.2		52	25+	- 4	18+	1134	0	1	31	2	D 2.54		.60	17	32.5	25	17	8	1	0
YELLOW PINE 7 S	45.1	16.3	30.7		58	25	8	18+	1056	0	0	31	0	1.41		.46	11	5.6	10	13+	4	0	0
DIVISION			33.7	2.3										1.49	- 1.29			8.5					

See Reference Notes Following Station Index

MONTHLY SUMMARIZED STATION AND DIVISIONAL DATA

Station	Temperature: Average Maximum	Average Minimum	Average	Departure From Normal	Highest	Date	Lowest	Date	Degree Days	No. of Days Max. 90° or Above	32° or Below	Min. 32° or Below	0° or Below	Precipitation: Total	Departure From Normal	Greatest Day	Date	Snow, Sleet Total	Max. Depth on Ground	Date	No. of Days 1.0 or More	.50 or More	1.00 or More
* * * SOUTHWESTERN VALLEYS 05																							
BOISE LUCKY PEAK DAM	54.0	31.5	42.8		67	26	22	29	682	0	0	19	0	.61		.25	11	.0	0		1	0	0
BOISE WSO AP //R	53.1	32.9	43.0	1.3	63	25	23	18	673	0	0	15	0	.65	- .67	.26	10	.6	0		3	0	0
BRUNEAU	57.2	31.4	44.3		68	10	17	18	635	0	0	17	0	.21		.11	10	.0	0		1	0	0
CALDWELL	57.0	33.8	45.4	2.9	67	25	18	18	600	0	0	15	0	1.08	- .09	.67	21	.0	0		3	1	0
CAMBRIDGE	52.6	29.8	41.2	3.3	63	25	20	3	729	0	0	21	0	2.07	.08	.75	21	.0	0		5	1	0
COUNCIL	52.0	30.5	41.3	3.8	62	26	24	18+	730	0	0	22	0	1.78	- .99	.60	10	.0	0		5	2	0
DEER FLAT DAM	55.7	33.4	44.6	2.8	62	25+	20	18	624	0	0	15	0	.98	- .13	.49	21	.0	0		3	0	0
EMMETT 2 E	56.5	32.4	44.5	1.4	67	25	22	18	626	0	0	19	0	.74	- .57	.32	21+	.0	0		3	0	0
GLENNS FERRY	55.3	29.2	42.3		65	25	22	11+	699	0	0	25	0	.39	- .63	.18	28	3.0	0		3	0	0
GRAND VIEW 2 W	58.3	31.4	44.9	1.9	67	10	15	18	621	0	0	15	0	.52	- .39	.20	1	T	0		3	0	0
KUNA 2 NNE	56.3	29.0	42.7	.9	65	25+	16	18	683	0	0	21	0	.61	- .59	.23	21+	.0	0		3	0	0
MOUNTAIN HOME	51.8	28.9	40.4	.0	61	26	18	18	759	0	0	22	0	.69	- .41	.23	31		0		2	0	0
OLA 4 S	53.8	27.1	40.5		64	25	17	18	753	0	0	24	0	1.30		.37	10	.0	0		5	0	0
PARMA EXPERIMENT STA	56.6	30.7	43.7	1.1	67	26	18	18	655	0	0	19	0	.79	- .12	.39	21	.0	0		3	0	0
PAYETTE	59.2	32.0	45.6	3.2	70	23	20	18	591	0	0	17	0	.50	- .60	.23	10	.0	0		2	0	0
SWAN FALLS POWER HOUSE	58.1	35.0	46.6		69	25	25	18	564	0	0	8	0	.51		.24	21	.0	0		3	0	0
WEISER 2 SE	56.6	30.8	43.7	.9	64	25+	21	18	651	0	0	18	0	1.37	.26	.76	21	.0	0		4	1	0
DIVISION			43.4	1.7										.87	- .43			.2					
* * * SOUTHWESTERN HIGHLANDS 06																							
GRASMERE	M	M	M				15	18		0	0		0			.30	22					0	0
HOLLISTER	46.5	26.7	36.6	- .5	57	10	16	18	873	0	0	27	0	.96	- .05	.70	20	8.5	2	22+	2	1	0
REYNOLDS	49.9	27.3	38.6		60	26	17	18	810	0	0	26	0	.62		.35	21	T	T	22	2	0	0
THREE CREEK	43.6M	20.0M	31.8M		54	10	7	3	1017	0	0		0	1.27		.41	22	19.5	12	22	4	0	0
DIVISION			35.7	- .2										.95	- .12			9.3					
* * * CENTRAL PLAINS 07																							
BLISS	52.8	29.2	41.0		60	25	19	18	738	0	0	23	0	.56	- .36	.26	31		0		2	0	0
BURLEY FAA AP	47.2	27.4	37.3		56	16	20	11	850	0	0	27	0	1.67		1.00	21	7.5	5	22	4	1	1
CASTLEFORD 2 N	52.3	26.3M	39.3M		62	10	21	19+	789	0	0	26	0	.94		.34	22	1.1	1	22	3	0	0
HAZELTON	50.1M	26.6M	38.4M	- .8	58	25+	17	12	817	0	0	29	0	1.52	.54	.71	21	1.5	1	21	2	2	0
JEROME	51.5	28.8	40.2	1.2	59	25+	22	18	763	0	0	26	0	1.72	.79	1.01	21	.8	0		3	1	1
MAGIC DAM	41.5	19.7	30.6		51	25	8	3	1060	0	0	31	0	.84		.35	21	.0	12	2+	3	0	0
MINIDOKA 10 WNW	46.1	24.3	35.2		57	17	8	12	915	0	0	31	0	.91		.56	22	12.9	5	31	3	1	0
MINIDOKA DAM	47.3	27.2	37.3		55	10	13	12	852	0	0	29	0	1.50		.57	21	7.0	3	11	4	1	0
PAUL 1 ENE	47.9	26.6	37.3		57	11	19	12	852	0	0	30	0	1.20		.85	22	7.0	2	22+	3	1	0
PICABO	40.7	17.9	29.3		49	26	8	6	1098	0	0	30	0	1.03		.49	22	1.0	8	6+	3	0	0
RICHFIELD	45.2	24.6	34.9		54	25	16	6	926	0	0	28	0	1.13	.25	.59	21	T	1	3+	3	1	0
SHOSHONE 1 WNW	48.7	27.0	37.9	1.3	56	25	19	18	834	0	0	28	0	1.52	.54	.88	21	.0	0		3	1	0
TWIN FALLS 2 NNE	50.6	28.4	39.5	- .4	60	17	21	18	785	0	0	27	0	1.59	.75	1.27	22	.5	1	11	2	1	1
TWIN FALLS 3 SE	50.4	27.1	38.8	- .1	59	26	21	3	807	0	0	29	0	1.88	1.01	1.50	22	1.0	1	11	3	1	1
TWIN FALLS WSO	48.5	27.8	38.2		58	26+	20	18	824	0	0	26	0	1.84		1.41	22	3.7	5	13	2	1	1
DIVISION			37.0	- 1.2										1.32	.45			3.1					
* * * NORTHEASTERN VALLEYS 08																							
CHALLIS	46.1	24.3	35.2	1.0	58	26+	18	18+	919	0	0	28	0	D .22	- .13	D .10	31	1.5	0		1	0	0
CHILLY BARTON FLAT	38.7M	15.8	27.3M				2	18	1167	0	0	31	0	.42		.27	22	8.0	2	22+	2	0	0
GIBBONSVILLE	47.6	21.8	34.7		61	24	11	18+	934	0	0	31	0	.50		.11	31	9.7	8	3+	2	0	0
LEADORE NO. 2																							
MACKAY RANGER STATION	38.8	19.1	29.0	- 1.0	46	24	9	6+	1110	0	2	31	0	.67	.11	.20	22	7.0	3	22+	4	0	0
MACKAY 4 NW																							
MAY	47.4	21.7	34.6		56	25	10	12	939	0	0	31	0	.35		.21	22	1.0	1	11	2	0	0
SALMON 1 N	50.5	25.2	37.9		61	25	17	29+	835	0	0	26	0	.18		.10	31	.0	0		1	0	0
DIVISION			33.1	1.0										.39	- .07			4.5					
* * * UPPER SNAKE RIVER PLAINS 09																							
ABERDEEN EXP STATION	43.2	23.6	33.4	- 2.1	52	27	8	12	973	0	0	31	0	1.30	.60	.48	23	5.0	3	12	4	0	0
AMERICAN FALLS 1 SW	44.4	26.1	35.3		53	20	17	12	916	0	0	30	0	1.38		.37	11		3	12+	6	0	0
ARCO 3 SW	38.6	15.3	27.0		44	31+	- 2	3	1170	0	1	31	1	1.46		.52	21	8.0	19	1	5	1	0
ASHTON	38.9	17.5	28.2	.3	44	26+	8	19+	1130	0	0	31	0	1.37	- .02	.40	11	12.0	22	2+	5	0	0
BLACKFOOT 2 SSW	45.5	23.9	34.7		54	26+	18	3	933	0	0	31	0	1.28	.44	.59	21	4.8			3	1	0
CRATERS OF THE MOON NM	36.8	18.4	27.6		43	24	10	18	1151	0	3	31	0	1.00		.32	11		48	1	4	0	0
DUBOIS EXP STATION	37.0	20.4	28.7	.3	42	4	12	30+	1118	0	2	31	0	.53	- .16	.16	11	3.5	8	3+	4	0	0
FORT HALL INDIAN AGNCY	45.0	25.9	35.5	- .6	54	26+	20	19+	908	0	0	27	0	1.50	.77	.35	11		2	11	5	0	0
HAMER 4 NW	39.5M	15.7M	27.6M		45	31+	6	9+	1153	0	0	31	0	.46		.14	22	3.0	12	2+	2	0	0
HOWE	41.7M	21.7M	31.7M		48	31			1026	0	0	31	0	.75		.34	21	4.1	3	22+	3	0	0
IDAHO FALLS 2 ESE	42.0	21.6	31.8		52	26	14	19+	1019	0	0	31	0										
IDAHO FALLS FAA AP	37.7	19.8	28.8	- 4.4	46	31	11	6+	1117	0	3	31	0	.76	.10	.26	21	5.9	2	23+	3	0	0
IDAHO FALLS 46 W R	37.7	16.0	26.9	- 3.1	44	26	3	3	1175	0	1	31	0	.75	.13	.61	22	10.2	7	1	1	1	0

See Reference Notes Following Station Index

MONTHLY SUMMARIZED STATION AND DIVISIONAL DATA

IDAHO MARCH 1973

Station	Temperature: Average Maximum	Average Minimum	Average	Departure From Normal	Highest	Date	Lowest	Date	Degree Days	No. of Days: Max. 90° or Above	Max. 32° or Below	Min. 32° or Below	Min. 0° or Below	Precipitation: Total	Departure From Normal	Greatest Day	Date	Snow Sleet: Total	Max. Depth on Ground	Date	No. of Days: .10 or More	.50 or More	1.00 or More
MALTA 2 E	46.2	26.8	36.5		54	25+	19	19	875	0	0	29	0	1.61		.83	21	10.0	5	24+	4	1	0
POCATELLO WSO AP //R	44.3	27.4	35.9	.1	53	26	23	19+	895	0	1	28	0	1.45	.43	.49	11	8.7	3	12	5	0	0
ST ANTHONY 1 WNW	39.0	16.5	27.8		46	25+	6	19+	1147	0	0	31	0	.51		.19	11	3.0	16	1	2	0	0
SUGAR	40.9	15.9	28.4	- 1.5	47	20	4	19	1127	0	0	31	0	1.00	.11	.39	11	9.0	12	13+	3	0	0
DIVISION			30.9	- 1.7										1.07	.25			6.7					
* * *																							
EASTERN HIGHLANDS 10																							
ARBON 2 NW	39.9	23.3	31.6		49	24	13	3	1028	0	0	31	0	1.59		.62	11		7	12	6	1	0
CONDA	36.7	13.5	25.1		45	27	- 1	19	1229	0	5	31	1	1.96		.49	12	25.2	30	22+	6	0	0
DRIGGS	38.8	14.5	26.7	- .4	50	20	0	19	1181	0	1	31	1	1.32	.15	.40	13+	8.0			5	0	0
GRACE	39.4	17.7	28.6	- .8	48	20	2	19	1122	0	0	31	0	1.60	.47	.51	11	7.6	7	14+	7	1	0
HENRY	43.2M	7.9M	25.6M		48	12+	- 5	3	1210	0	1	29	9	1.18		.70	11	2.0	34	31+	2	1	0
IDAHO FALLS 16 SE	40.0	16.6	28.3		48	2	4	19	1130	0	1	31	0	1.65		.50	21	22.6	12	21	6	1	0
ISLAND PARK DAM	39.2	10.0	24.6		50	20	- 8	19+	1244	0	2	31	9	2.33		.69	11	23.5	49	17+	8	1	0
KILGORE	35.7	9.0	22.4		45	20	- 8	3	1315	0	8	31	5	1.12		.42	11	13.0	36	11	3	0	0
LIFTON PUMPING STATION	37.8	13.0	25.4	- 1.3	45	1	- 1	8+	1220	0	3	31	2	.86	.09	.31	21	9.0	6	22	4	0	0
MALAD	43.1	25.0	34.1	- 1.3	53	20	14	19	950	0	0	31	0	2.05	.94	1.11	11	12.0			2	1	1
MALAD CITY FAA AP																							
MONTPELIER RANGER STA	38.1	15.7	26.9	- 1.1	46	2	5	19	1175	0	4	31	0	1.83	.55	.64	22	16.3	20	22	6	1	0
OAKLEY	46.5	26.9	36.7	- 1.7	55	20+	16	12	868	0	0	27	0	1.73	.89	.84	21	8.0	5	22	3	1	0
PALISADES DAM	40.0	20.5	30.3		48	27+	9	7	1069	0	0	30	0	1.28		.32	21	8.0	16	14	4	0	0
PRESTON 3 NE	41.5M	M	M				10	20+		0	0	31	0	1.17		.60	12				3	1	0
STREVELL	42.2M	25.0M	33.6M		50	26+	17	3	963	0	1	31	0	1.45		.54	11	17.0	9	11	4	1	0
SWAN VALLEY	40.5	18.5	29.5		50	26	4	19	1090	0	0	30	0	.89		.34	11	8.0	12	11	3	0	0
TETONIA EXP STATION	38.0	12.2	25.1		46	20	- 6	19	1227	0	1	31	3	1.48		.40	11		5	11	5	0	0
DIVISION			28.4	- 1.5										1.50	.26			12.9					

See Reference Notes Following Station Index

DAILY PRECIPITATION

Station	Total	1	2	3	4	5	6	7	8	9	10	11	12	13	14	15	16	17	18	19	20	21	22	23	24	25	26	27	28	29	30	31
PANHANDLE 01																																
BAYVIEW MODEL BASIN	1.06	.33	.17							.23	.10	.13						[illegible]	T			.05										
BONNERS FERRY 1 SW	.69	.17	T							.05	.29	T	T				T	.14	T		[illegible]	.02										
CABINET GORGE	1.67	.45	.10			.10		T		[illegible]	.41	T	[illegible]	.02		T	T	[illegible]			.03	.02	T	T		T	.03					[illegible]
COEUR D'ALENE 1 E	1.69	.44	T			T				.11	.41		[illegible]	[illegible]	T			.24	.11		.02	.06										[illegible]
PORTHILL	1.13	.35			.02	.03				.06	.15	.09	T	.02		T		.16	.03			.07		.01			.12					
PRIEST RIVER EXP STA	1.71	.39			.03	.02		T		.28	.37		.11	.04			.03	.25			[illegible]	.06	.09									
SAINT MARIES	2.17	.38	.04	T	.02					[illegible]	.50	T	.02	.34				[illegible]	.01		[illegible]	.12									T	[illegible]
SANDPOINT EXP STATION	1.62	.48			.04					.27	.46		.08	.03			.10	.05			.03	.02	T			.01						[illegible]
TENSED	2.03	.41			.08			T		.14	.43		.13	.21			.12	.36			.05											[illegible]
NORTH CENTRAL PRAIRIES 02																																
COTTONWOOD	1.28	.22	.02	.02	.05	.02	T	.03	.01	.06	T	.05	[illegible]	.02	[illegible]			.49	.06			.12					T		T			[illegible]
GRANGEVILLE	2.40	.19	.03		.01	T			T	T	[illegible]	T	.01	.14				1.01			.15	.22				T	.06	.10	T			.36
MOSCOW-UNIV OF IDAHO	2.06	.46			.02					.04	.46		.03	.14			.08	.08			.19	.01									.03	[illegible]
NEZPERCE	1.48	.30	T		T	.06		.01	.14	.01	.09	[illegible]	T	.06	T			.28	T		.13	.07	T			T	T	T	T	.01	T	[illegible]
POTLATCH 3 NNE	2.04	.44			.01					[illegible]	[illegible]		.03	.24				.37			.23										[illegible]	.33
WINCHESTER 1 SW	1.73	.28	T		T	.06		.02	T	.08	.10	T	.04	.09	T			[illegible]			[illegible]	.03	T			T	T	T	.06	T	.01	[illegible]
NORTH CENTRAL CANYONS 03																																
DWORSHAK FISH HATCHERY	1.69	.31	.13			.04				.10	*	*	.10	.24				[illegible]	.08			.13							[illegible]			.43
FENN RANGER STATION	2.74	.08	.48			.02	T			.02	.08	.34		.28	.04	T		.31	.03			.24	.38	.04			[illegible]	[illegible]		.03		.27
KAMIAH	1.85	.34	.17			.01	.01			.01	.02	.08		.11				.38	.03			.08		.01			[illegible]					.58
KOOSKIA	2.06	.33	T			.07			.01	.06	.20			.09				.50			.03	.10		T								.67
LEWISTON WSO AP //R	.50	.08			.01			T		T	.04	T	.07				.02	.01			.04					T		T			T	[illegible]
OROFINO	1.68	.36	.03			.04				.10	.11			.20				.24			[illegible]	.06						[illegible]	[illegible]			[illegible]
RIGGINS RANGER STATION	1.59	.09			.03					T	.08			.07				.52			[illegible]	.49	[illegible]						[illegible]			.18
CENTRAL MOUNTAINS 04																																
ANDERSON DAM	.75	.30									.09	.02		T				.11			T	T	T									[illegible]
ARROWROCK DAM	1.02	.10	.20									.36						T	.12			[illegible]	T									.22
ATLANTA	.12	.04	.02			.04			T	T	T	T						.02				T										T
AVERY R. S. NO 2	2.61	.59	.19	.02	.01	.03		T		.22	.25	.06	T	.27				.49	.05		.02	.04	T	.09		T		T			T	[illegible]
BROWNLEE DAM	1.75	.03	.27								.04	.25		.08				.14				.15	.67				[illegible]					[illegible]
CASCADE 1 NW	1.38	.23						T	.01	[illegible]	.51	.01		T				.28	.03		.11	.12					.01					[illegible]
CENTERVILLE ARBAUGH RH	.86	.32									.39	T		T				[illegible]			T		T	T								[illegible]
CLARKIA RANGER STATION	1.99	*	*	*	*	.76				.14		.41		.35				.31			[illegible]											
COBALT	.91											.32		.03				.11					.29				.05					[illegible]
DEADWOOD DAM	1.47	.29	T						.03	.04	.43	.05		[illegible]				.42			.06	.03					T					[illegible]
DIXIE	2.16	.13	.20			T	T			T	.04	.21	T	.21	.02	T		.37	.12			.04	.43	.04			.04	[illegible]	.04	[illegible]	T	.23
ELK CITY	2.07	.05	.07			.11	T			T	.04	.23		.05	.05	T		[illegible]	.09			.22	.44	.04			.07	.02	T	T		.27
ELK RIVER 1 S	1.82	.53	.10			.03	.05	T		.05	.04	.01		.54				.02				.13		T							T	.32
FAIRFIELD RANGER STA	.61	.09									.07	.09						.03				T	.03						[illegible]			[illegible]
GALENA	-	-	-	-	-	-	-	-	-	-	-	-	-	-	-	-	-	-	-	-	-	-	-	-	-	-	-	-	-	-	-	-
GARDEN VALLEY RS	.82	.20									.33							.16			T	T										[illegible]
GRANGEVILLE 11 SE	-	-	-	-	-	-	-	-	-	-	-	-	-	-	-	-	-	-	-	-	-	-	-	-	-	-	-	-	-	-	-	-
GROUSE	D 1.25	D .20	.01									.27		.03				.05				.35	.24					.10				
HAILEY RANGER STATION	.80	.06										.32		.03				.15				T	.24						T			
HEADQUARTERS	2.13	.49	.22			.08		T		.15	.06	.08		.30		T		.30	.02			.08	.03	.04	T		T	T				.28
HILL CITY	.20	.03						T				T						T					T						.17			T
IDAHO CITY	1.23	.34						T			.26	.06		.06				.33			.04	T	.04									[illegible]
KELLOGG	1.82	.43								.16	.24	.04	.03	.16				.44	T			.08										[illegible]
LOWMAN 3 E NO 2	1.66	.26							.01	.02	.30	.17		.04				.42	T		.02	.19										.23
MC CALL	1.74	.53								.02	.35	.09		.04				.48	.04		.03	.16					T					
MIDDLE FORK LODGE	.62	.03	.07									.14	T					.20	.18				T									T
NEW MEADOWS RANGER STA	2.19	.34	.11							T	.03	.55		T	T			.49	.12			.31	T				.05					[illegible]
NORTH STAR RANCH	1.17	.21	.17	.06		T	.06					.07		T				[illegible]				.06	.15	.05			.02		T			[illegible]
PIERCE //R	2.59	.34	.48			T	T	.06		.12	.11	.29	T	.22	T	T		.37	.13			.08	T	.02	T					T		[illegible]
POWELL	2.44	.10	.61	.03		[illegible]	.13		.10	.03	.13	.30	.01	.03	.16	.06	T	.08	.02			.15	.41				.05	.01	T	[illegible]		[illegible]
SHOUP	.77	.01	.03								.15	.11						.05					.06	.02			.19	[illegible]				[illegible]
STANLEY	.53	.03	.08							T	.14	.03		T				[illegible]				T		T			T		T			[illegible]
SUN VALLEY	-	-	-	-	-	-	-	-	-	-	-	-	-	-	-	-	-	-	-	-	-	-	-	-	-	-	-	-	-	-	-	-
WALLACE WOODLAND PARK	3.12	.27	.52			.10	.04			.09	.24	.67	T	.09	T			.57	.04			.06	.06	.27			T	T				[illegible]
WARREN	D 2.54	.49	.08						.09	T	.15D	.15	[illegible]	.40				.60			T	T	T	T			.25	T	.14			T
YELLOW PINE 7 S	1.41	.25	.15						T	T	.05	.46		.03				.34	.05			.01					T					[illegible]
SOUTHWESTERN VALLEYS 05																																
BOISE LUCKY PEAK DAM	.61	.03	.15									.25		.01							T	T	T	T								[illegible]
BOISE WSO AP //R	.65	.18								T	.26		T	T				.04			.03	T	.02								.10	[illegible]
BRUNEAU	.21		T								.11			.05				T														[illegible]
CALDWELL	1.08	T									.22	.10									T	.67	[illegible]									[illegible]
CAMBRIDGE	2.07	.32								.02	.36							.07			.20	.75										[illegible]
COUNCIL	1.78	.32									.60							.17			.19	.50					T					
DEER FLAT DAM	.98										.26										T	.49									T	[illegible]
EMMETT 2 E	.74	.10									.32											[illegible]										
GLENNS FERRY	.39											.10	T									.01						T	.18		.10	T
GRAND VIEW 2 W	.52	.20	T								.15	.10										[illegible]										
KUNA 2 NNE	.61	T									.23	T		T							T	.23	T									[illegible]
MOUNTAIN HOME	.69	.05										.20		.06				.03	.03			T	.05						[illegible]	[illegible]		[illegible]
OLA 4 S	1.30	.21								.05	.37	.10						.09	T		.16	.07	.01									[illegible]
PARMA EXPERIMENT STA	.79	T										.18									[illegible]	.39	[illegible]									[illegible]
PAYETTE	.50	.10									.23										.05	.03										[illegible]
SWAN FALLS POWER HOUSE	.51										.15	.12		T							T	.24										
WEISER 2 SE	1.37	.13									.37										[illegible]	.76										
SOUTHWESTERN HIGHLANDS 06																																
GRASMERE	-	-	-	-	-	-	-	-	-	-	-	-	-	-	-	-		-				T	.30								T	
HOLLISTER	.96	T	.02					T				.02		.01				T			[illegible]		.18						T			[illegible]
REYNOLDS	.62		T									.22		T				T				.35	.01									[illegible]
THREE CREEK	1.27		.15				T			T		.31		.01				.04				.33	[illegible]						[illegible]			[illegible]
CENTRAL PLAINS 07																																
BLISS	.56	.09																				.03	.17						[illegible]			[illegible]
BURLEY FAA AP	1.67	.04								T	.11	.15		.04				.03				1.00	.24						T			[illegible]
CASTLEFORD 2 N	.94	.07										[illegible]						.07				.25	.34	.04								
HAZELTON	1.52	T										.07	T	.03				.04	T			.71	[illegible]	.01								[illegible]
JEROME	1.72	.05									T	.09		T				.01				1.01	.39						.02			[illegible]
MAGIC DAM	.84										.03	.10		.02				.02				.35	[illegible]	T				T	.03			[illegible]
MINIDOKA 10 WNW	.91		T									T	.11	T	.02				.06			T	.56	.10					T			[illegible]
MINIDOKA DAM	1.50	.05	.01									.27	.01	.06				.13				.57	.40						T			T
PAUL 1 ENE	1.20		T										[illegible]	T					.02			.10	.85	.08								
PICABO	1.03	.05										.21	.06	T					.05			.02	.49	T								[illegible]

See reference notes following Station Index

DAILY PRECIPITATION

Continued

IDAHO
MARCH 1973

Station	Total	1	2	3	4	5	6	7	8	9	10	11	12	13	14	15	16	17	18	19	20	21	22	23	24	25	26	27	28	29	30	31
		Day of Month																														
RICHFIELD	...3	.03										.23	.02	T				T			T	.59	.17									.09
[illegible]	..[illegible]	[illegible]									T		.04	.02				.02				.88	.30				T					.23
TWIN FALLS	..59	T								T		.09	T	T					T			.18	1.27	T						T		.03
TWIN FALLS [illegible]	..[illegible]										T	.15	T	.01				T	T			.18	1.50	.01						T		.03
TWIN FALLS WSO	1.[illegible]	T	.6									.09	T	.04				T	.04			.14	1.41	.02						T		.04
• • •																																
NORTHEASTERN [illegible]																																
[illegible]																																
HAILEY	D .1[illegible]								T		.05			T									.07									D .10
[illegible]	.3[illegible]										.10	.01		.01				.03				T	.27									
[illegible]	.6[illegible]	.03									T	.09		.01				.09					.10	.01			.06					.11
[illegible]	-	-	-	-	-	-	-	-	-	-	-	-	-	-	-	-	-	-	-	-	-	-	-	-	-	-	-	-	-	-	-	-
MALAD RANGER STATION	.0[illegible]	T									.08	.11		.03				T			.10	.15	.20									T
[illegible]	-	-	-	-	-	-	-	-	-	-	-	-	-	-	-	-	-	-	-	-	-	-	-	-	-	-	-	-	-	-	-	-
[illegible]	.35	T										.14											.21									T
SALMON [illegible]	.8[illegible]	[illegible]	[illegible]									.03		.01				T									.01					.10
• • •																																
UPPER SNAKE RIVER PLAINS																																
ABERDEEN EXP STATION	1.30											.07	.27						T			.30	.12	.48								.06
AMERICAN FALLS [illegible]	1.38	.7[illegible]	.10									.37	.08	.01	T			.24				.13	.23	.14								.07
[illegible]	..46	.01				T					T	.21						.05				.52	.39					.16	.01			.11
ASHTON	1.37	.18	.01								.01	.40	.02	.04				.20				.17	.09					T				.25
BLACKFOOT 2 SSW	..28											.32	.08					.25				.59	.04									
[illegible]	..00	.32	T								T	.32		T				.08				.25	.22					T				.11
[illegible] EXP STATION	.53											.16						.02				.12	.13									.10
FORT HALL INDIAN AGENCY	.50	.34	.05									.35	.04	.06				.31				.24	.01	.10								
HOMER 4 NW	.46	.01									T	.13						.03				.08	.14									.07
HOWE	.75											.25					T				T	.34	.11								T	.05
IDAHO FALLS 2 ESE	-	-	-	-	-	-	-	-	-	-	-	-	-	-	-	-	-	-	-	-	-	-	-	-	-	-	-	-	-	-	-	-
IDAHO FALLS FAA AP	.76	.02	T								T	.17		.07				.10				.26	.06				T	T	T			.08
IDAHO FALLS [illegible]	.75	.04						T			T	.02		T				.01				.08	.61					T				.02
MALTA 6 E	.6[illegible]											.38	T	T							T	.83	.25	.15	T							
[illegible] WSO AP	1.45	.18				T			.02		T	.49	T	.05	T			.28				.14	.27				T	T	T		T	.02
ST ANTHONY [illegible]	.5[illegible]	.02	.01								T	.19	T	T	.02			T	T			.05	.10	.03								.09
SUGAR	..[illegible]	.05									T	.39	.20	.07				.06				.06	.06									.11
• • •																																
EASTERN HIGHLANDS [illegible]																																
ARBON 2 NW	.59	.5										.62						.15				.22	.18	.09			T	T				.18
BENGA	1.96	T	.04			.04	.05					.18	.49	.07	.23				.16			.14	.46	.05				.02	T	T		.03
CHIGGS	..32	.01	.02								.40			.40				.11			T	T					.22					.16
GRACE	1.60	T			T	.06	.03					.51	.08	.23	.11			T	.11		T	.17	.18	.10					T			.02
HENRY	1.8										.05	.70		.43																		
IDAHO FALLS [illegible]	1.65	.20				.02				T	T	.40	T	.13	.02			.20				.50	.02				.02	T	.02	T		.12
ISLAND PARK DAM	2.33	.34	.1			T	T	.01			.13	.69	.09	.01	.01			.27	.06			.18	.22					.03	T		T	.18
MILCO	...2	.07	.01			T		T			.03	.42						.07	T			.06	.28									.18
[illegible] STATION	.86	T	.05			T						.02		.17	T			T	.02			.31	.14						.15			
MALAD	2.55	.04			.03						T	1.11	.08	.04			.07	.08					.08	.49								.03
MALAD CITY FAA AP	-	-	-	-	-	-	-	-	-	-	-	-	-	-	-	-	-	-	-	-	-	-	-	-	-	-	-	-	-	-	-	-
MONTPELIER RANGER STA	.83	.01	.08			.03	.03				.02	.14	.03	.16	.04				.09			.16	.64	.06				.07	.10	.14		.03
OAKLEY	.73	.02										.31						.05				.84	.45									.06
PALISADES DAM	..28	.23	T			.02	.01				T	.13	.22	.05	.08			.02	.02			.32	T	.04				T	.08	T		.06
PRESTON 3 NE	1.7	T	.08			.01	T					T	.60	.08								.02	.28	.10								
RIRIE 12 FSE	.73	.04										.34										.35										
STREVELL	..45				T					T		.54		.09				.07				.27	.20	.25			T	T	T			.03
SWAN VALLEY	.89	.03				T					T	.34		.06				.12				.32										.02
TETONIA EXP STATION	..48	.01	.03			T	T				T	.40	.05	.17	.02			.17	.04			.16	.06	.03				.09	T			.25

See reference notes following Station Index

DAILY TEMPERATURES

Station		Day of Month 1	2	3	4	5	6	7	8	9	10	11	12	13	14	15	16	17	18	19	20	21	22	23	24	25	26	27	28	29	30	31	Average
* * *																																	
PANHANDLE 01																																	
BAYVIEW MODEL BASIN	MAX	40	41	46	43	43	45	42	44	42	49	49	49	42	40	45	45	51	44	44	48	49	48	52	57	59	60	46	46	45	53	46	46.9
	MIN	34	32	25	28	32	25	27	24	27	38	27	28	31	26	28	27	32	21	30	29	37	36	30	25	26	29	23	21	20	26	26	28.1
BONNERS FERRY 1 SW	MAX	44	45	46	52	48	50	52	48	51	46	46	43	48	47	49	58	45	47	53	52	57	58	58	62	62	48	47	52	55	51	49	50.6
	MIN	36	35	25	28	32	23	28	23	33	34	28	32	26	27	31	28	33	25	27	28	37	37	35	26	29	37	22	26	21	32	27	29.4
CABINET GORGE	MAX	40	40	45	43	41	54	52	51	49	42	44	40	45	42	45	56	48	47	55	51	51	51	56	59	61	48	48	51	53	48	43	48.4
	MIN	34	32	27	28	31	24	31	23	32	34	28	29	30	30	32	27	32	25	28	27	35	36	35	28	28	32	25	24	22	27	27	29.1
COEUR D'ALENE 1 E	MAX	42	48	51	51	48	55	55	51	48	49	48	43	39	46	52	56	56	48	58	59	50	53	57	61	61	55	45	54	53	49	48	51.3
	MIN	37	34	25	29	31	24	31	24	36	38	30	30	32	28	30	29	33	20	35	31	39	33	33	29	30	32	28	23	25	28	29	30.2
PORTHILL	MAX	47	49	45	45	48	49	49	45	53	47	46	43	48	47	49	55	47	42	51	48	56	57	57	60	62	50	48	55	55	52	50	50.2
	MIN	33	35	28	30	30	28	29	25	33	35	29	29	28	28	30	29	30	27	30	29	36	37	35	28	30	34	26	27	22	30	30	30.0
PRIEST RIVER EXP STA	MAX	38	41	43	43	43	51	49	50	49	46	40	37	39	42	43	51	46	40	48	48	52	55	55	57	57	46	47	49	50	49	47	46.8
	MIN	33	32	25	30	29	21	29	22	33	34	23	27	30	29	27	27	31	21	29	29	35	30	28	25	27	26	23	21	20	27	26	27.4
SAINT MARIES	MAX	43	46	52	50	46	55	54	53	52	45	46	45	41	45	53	59	57	47	59	56	50	51	56	61	60	60	49	52	52	50	49	51.4
	MIN	37	35	26	29	31	26	33	25	33	35	27	28	32	30	29	31	29	22	32	31	39	33	32	27	30	30	26	22	23	29	31	29.8
SANDPOINT EXP STATION	MAX	42	42	46	44	45	50	49	48	52	49	44	39	45	45	45	53	45	44	52	52	54	55	56	55	58	52	48	52	54	52	44	48.7
	MIN	35	35	28	30	33	23	28	23	33	34	26	26	30	28	31	31	33	24	34	29	39	35	29	25	27	33	21	22	20	27	26	29.0
TENSED	MAX	45	48	50	43	46	54	53	53	48	45	47	37	42	43	51	58	40	46	57	48	51	54	56	60	58	57	54	49	52	51	45	49.7
	MIN	35	29	31	29	29	27	32	26	35	35	29	28	30	26	31	35	28	25	37	34	31	42	28	32	30	33	29	29	25	30	32	30.7
* * *																																	
NORTH CENTRAL PRAIRIES 02																																	
COTTONWOOD	MAX	55	47	44	40	50	46	51	47	50	45	44	41	41	37	40	51	55	45	40	47	46	42	44	50	57	61	45	44	43	47	50	46.6
	MIN	35	30	24	25	31	24	33	29	32	33	28	23	29	29	29	35	26	15	27	36	36	35	34	28	29	32	30	25	25	28	30	29.3
GRANGEVILLE	MAX	47	50	41	43	46	54	52	51	44	47	46	44	35	42	55	61	50	48	50	46	40	43	53	60	62	44	47	47	49	53	42	48.1
	MIN	32	30	23	25	30	21	30	26	28	30	26	22	30	27	28	33	20	13	30	35	35	35	33	26	32	28	26	23	23	26	29	27.6
MOSCOW-UNIV OF IDAHO	MAX	46	47	48	44	46	53	52	53	48	44	45	39	40	44	51	57	50	55	49	48	45	51	53	58	58	51	46	47	49	50	45	48.8
	MIN	33	30	32	31	31	32	36	33	33	35	33	28	31	28	30	31	30	28	26	39	36	30	30	31	30	27	30	25	25	30	30	30.8
NEZPERCE	MAX	43	43	41	41	43	52	46	51	42	45	43	43	37	40	52	58	48	43	54	50	42	45	50	55	59	48	44	46	48	47	42	46.5
	MIN	32	32	27	28	29	27	33	30	32	33	27	24	30	28	30	34	24	15	33	36	36	34	35	29	32	29	29	22	23	27	31	29.4
POTLATCH 3 NNE	MAX	46	46	49	42	45	53	52	52	45	44	44	40	41	42	51	56	47		56	52	45	51	53	58	58	51	44	49	50	49	45	48.5
	MIN	34	33	30	29	31	27	33	26	31	38	28	25	30	29	28	34	29	23	37	32	36	30	29	26	31	30	28	25	23	27	32	29.8
WINCHESTER 1 SW	MAX	41	40	41	39	41	48	43	44	36	40	40	38	34	39	51	55	45	38	48	47	40	43	48	56	56	45	40	43	45	46	43	43.6
	MIN	32	24	25	31	25	25	30	29	28	30	21	20	26	27	28	32	20	7	25	33	32	30	31	25	32	27	25	23	20	24	29	26.3
* * *																																	
NORTH CENTRAL CANYONS 03																																	
DWORSHAK FISH HATCHERY	MAX	59	49	52	50	54	56	62	61	60			54	51	48	52	62	62	55	55	58	55	56	57	62	68	68	53	53	55	59	57	56.7
	MIN	39	37	29	31	35	28	35	34	36			29	34	32	35	34	36	30	29	37	41	44	39	31	33	35	34	28	29	34	34	33.9
FENN RANGER STATION	MAX	56	45	51	47	52	49	58	53	56	44	43	51	49	42	48	59	55	45	55	52	55	46	45	60	65	65	52	49	50	55	58	51.9
	MIN	29	34	25	27	29	25	25	28	29	31	31	29	30	31	31	27	32	28	29	33	35	38	38	30	29	37	29	29	31	27	34	30.3
KOOSKIA	MAX	55	54	45	49	52	60	58	58	53	41	53	52	49	50	62	64	62	55	61	56	50	51	59	58	69	61	55	56	57	61	59	56.0
	MIN	37	34	23	25	33	23	31	28	30	36	30	26	36	33	31	29	31	25	31	31	42	39	39	27	29	39	31	23	27	28	31	30.9
LEWISTON WSO AP	MAX	52	55	53	53	54	59	58	58	52	52	54	48	49	51	59	65	48	56	68	53	52	58	60	64	65	55	51	55	58	59	54	55.7
	MIN	41	35	34	36	35	31	40	37	40	40	30	29	34	32	32	42	29	27	41	44	41	40	39	34	37	38	36	30	30	37	35	35.7
ORofino	MAX	60	54	51	49	56	60	57	57	55	50	53	52	49	50	61	63	63	55	58	56	53	56	61	66	68	66	54	54	59	57	55	56.7
	MIN	34	36	27	29	34	26	36	33	35	36	31	26	35	34	35	33	35	29	34	38	43	44	40	29	32	35	35	27	28	33	34	33.4
RIGGINS RANGER STATION	MAX	61	59	58	58	56	60	58	61	55	51	50	50	50	52	63	64	61	52	61	59	50	50	59	69	69	67	53	55	57	64	60	57.8
	MIN	40	35	32	31	35	31	35	35	36	39	33	28	37	36	33	42	34	30	40	40	41	40	38	35	37	46	32	36	29	36	42	35.9
* * *																																	
CENTRAL MOUNTAINS 04																																	
ANDERSON DAM	MAX	48	46	42	47	45	42	41	48	42	44	42	45	43	48	50	48	43	44	45	48	45	53	54	58	53	52	47	47	50	53	49	47.2
	MIN	36	26	21	25	24	22	24	25	25	34	29	24	31	24	25	27	33	18	24	38	33	37	30	31	30	34	31	31	25	28	33	28.3
ARROWROCK DAM	MAX	54	45	51	51	52	47	50	49	52	45	51	47	47	45	48	52	54	44	52	50	53	44	52	63	63	67	51	48	50	54	51	51.0
	MIN	36	29	30	29	27	27	27	30	30	32	32	27	28	33	26	27	33	28	28	38	38	39	38	32	32	32	29	30	30	34	34	31.1
ATLANTA	MAX	46	44	53	45	42	45	43	44	40	43	42	43	44	44	48	51	45	40	48	44	45	48	49	52	54	46	46	44	45	45	42	45.5
	MIN	23	20	8	14	22	10	12	14	16	28	25	9	23	10	11	16	27	4	12	27	28	26	21	17	18	24	19	22	10	16	29	18.1
AVERY R. S. NO 2	MAX	45	40	45	41	39	44	48	46	44	40	41	41	40	38	47	52	48	40	53	47	47	45	50	56	60	55	43	47	48	45	43	45.7
	MIN	32	30	26	28	31	25	28	25	29	31	30	27	30	29	28	29	30	20	29	28	34	34	34	26	29	28	27	22	22	25	28	28.2
BROWNLEE DAM	MAX	58	55	55	54	55	57	58	59	61	51	48	53	52	51	55	60	60	48	55	62	46	54	56	63	67	68	57	55	56	57	61	56.4
	MIN	39	32	30	33	34	31	31	37	38	40	31	27	30	34	32	34	34	28	31	42	39	42	35	35	37	41	32	33	30	38	41	34.5
CASCADE 1 NW	MAX	44	40	44	43	40	44	41	36	37	37	34	41	38	39	45	48	46	37	47	47	41	40	46	52	52	51	42	40	40	45	45	42.6
	MIN	31	18	13	18	19	14	20	20	20	28	8	9	23	20	12	18	26	12	22	27	30	22	22	21	21	30	22	20	20	23	29	20.6
CLARKIA RANGER STATION	MAX	43	35	41	43	41	42	41	42	41	33	33	34	32	30	40	57	52	36	43	40	41	38	45	51	52	45	39	41	39	38	33	40.7
	MIN	28	26	16	20	24	19	24	19	22	25	21	17	25	23	22	22	24	11	23	21	28	27	25	18	20	21	20	16	15	19	20	21.3
COBALT	MAX	49	43	47	48	41	49	44	45	43	48	42	48	41	42	49	57	46	46	48	53	43	38	46	49	59	41	39	40	38	44	44	45.5
	MIN	28	20	11	19	22	12	14	14	17	23	18	7	25	17	14	19	25	11	16	19	23	31	28	17	19	27	17	17	14	15	27	18.9
DEADWOOD DAM	MAX	44	40	45	44	43	45	44	43	40	37	40	44	40	45	47	49	45	39	48	45	42	45	49	53	54	50	42	43	45	44	43	44.4
	MIN	32	19	6	10	10	5	11	20	14	26	10	1	19	10	7	12	25	9	6	22	32	30	20	14	14	27	18	15	10	19	29	16.2
DIXIE	MAX	47	42	36	39	39	37	42	39	40	34	40	35	37	34	36	41	47	29	34	48	49	39	33	43	50	50	40	36	35	35	41	39.6
	MIN	19	23	3	8	14	-1	4	10	15	22	5	1	16	21	3	12	19	13	13	16	24	27	26	6	14	23	14	10	10	7	26	13.5

See Reference Notes Following Station Index

DAILY TEMPERATURES

Station		Day of Month 1	2	3	4	5	6	7	8	9	10	11	12	13	14	15	16	17	18	19	20	21	22	23	24	25	26	27	28	29	30	31	Average
ELK CITY	MAX	54	47			45	42	48	46	47	38	46	39	42	35	39	49	54	38	43	55	50	36	36	49		59	41	41	42	44	47	44.7
	MIN	21	28			13	12	15	20	21	26	20	21	25	21	24	20	25	11	12	22	30	32	30	20		31	21	23	23	21	27	22.0
ELK RIVER 1 S	MAX	53	42	42	48	42	40	53	48	52	42	40	44	42	39	48	50	52	51	44	52	45	49	45	53	55	60	44	43	47	47	48	47.1
	MIN	3	31	23	23	29	21	25	28	28	32	21	21	28	25	21	31	31	24	25	27	26	34	33	28	30	26	25	19	19	25	30	26.4
FAIRFIELD RANGER STA	MAX	47	38	37	39	40	38	38	38	37	38	37	38	42	40	40	40	38	37	37	44	42	40	42	45	48	41	41	38	41	44	41	40.2
	MIN	30	16	4	11	15	7	8	8	10	25	22	12	22	17	18	12	29	6	12	26	29	27	25	14	14	17	22	24	15	15	26	17.4
GALENA	MAX																																
	MIN																																
GARDEN VALLEY RS	MAX	53	47	46	48	47	50	48	49	44	43	44	47	46	50	53	54	51	46	53	50	45	50	56	56	58	57	50	49	50	52	47	49.5
	MIN	35	30	21	24	23	20	24	26	24	31	29	21	30	24	21	24	34	22	23	32	36	39	27	24	24	33	28	26	23	26	35	27.1
GRANGEVILLE 11 SE	MAX																																
	MIN																																
GROUSE	MAX	45	38	34	36	35	36	37	38	36	38	37	37	35	40	38	38	35	37	36	40	35	38	39	39	42	42	42	34	40			37.8
	MIN	15	13	-5	1	5	-6	-5	-1	-2	4	25	-2	-5	2	5	1	14	-1	-2	8	22	22	27	4	5	5	22	14	3			6.5
HAILEY RANGER STATION	MAX	47	44	42	38	38	38	42	35	42	40	36	33	37	39	41	37	41	37	36	43	44	37	45	40	43	44	46	40	41	42	40	40.3
	MIN	30	20	12	12	19	11	14	14	17	23	25	12	19	22	18	19	21	15	16	17	29	26	26	23	23	23	27	24	24	18	24	20.1
HEADQUARTERS	MAX	54	41	41	46	42	40	50	46	48	39	40	43	41	36	38	49	52	38	44	45	50	46	42	56	60	58	44	43	47	47	48	45.6
	MIN	31	32	23	22	23	22	27	25	29	34	30	21	31	30	30	26	29	22	27	28	32	34	32	28	26	29	28	21	23	26	30	27.5
HILL CITY	MAX	40	38	37	38	37	33	36	42	38	37	36	39	38	40	39	37	34	37	35	40	38	41	46	41	43	43	39	39	40	42	39	38.8
	MIN	32	22	-2	8	18	3	1	8	7	19	23	10	11	10	16	8	25	4	8	25	33	29	24	13	10	15	18	12	9	19	34	15.2
IDAHO CITY	MAX	48	45	48	48	45	47	48	46	43	43	43	48	45	47	51	56	51	44	52	49	46	50	56	57	60	51	46	47	50	50	45	48.5
	MIN	33	22	16	20	19	17	21	23	23	22	23	18	18	21	18	22	32	16	20	32	33	33	26	22	23	21	24	22	19	24	32	23.1
KELLOGG	MAX	45	45	50	43	45	55	53	55	49	45	46	41	44	42	53	60	53	49	59	50	49	48	48	61	60	60	52	49	49	49	45	50.1
	MIN	34	36	28	24	34	24	32	22	33	29	29	31	31	28	33	30	29	23	30	23	39	39	28	32	23	23	26	24	15	26	29	28.6
LOWMAN 3 E NO 2	MAX	44	47	50	50	50	52	48	51	45	45	43	50	44	51	52	57	52	45	55	53	50	53	56	59	63	57	50	48	51	53	47	50.7
	MIN	35	28	19	21	22	19	23	26	25	32	26	20	29	20	20	23	32	17	20	30	33	31	26	24	25	32	24	24	20	25	32	25.3
MC CALL	MAX	45	40	44	44	43	43	43	42	40	39	39	39	38	38	44	46	46	37	46	46	39	39	47	50	51	51	40	39	41	44	44	42.8
	MIN	31	19	10	19	24	12	19	24	24	31	9	6	21	21	10	18	28	5	14	26	31	31	27	22	22	34	20	21	19	24	30	21.0
MIDDLE FORK LODGE	MAX	48	47	46	45	48	47	48	47	48	42	48	47	46	41	46	52	56	38	45	53	53	44	43	49	58	61	45	46	43	45	49	47.5
	MIN	23	25	20	20	23	19	18	22	26	27	24	22	22	29	21	21	25	20	21	21	27	33	32	24	25	25	27	27	25	22	23	23.8
NEW MEADOWS RANGER STA	MAX	48	45	45	44	42	44	47	45	47	41	40	40	43	40	44	48	50	40	42	50	40	41	43	48	55	58	47	47	45	48	51	45.4
	MIN	28	22	12	13	17	11	12	23	24	28	19	11	12	28	12	14	20	12	15	26	30	34	32	20	20	22	21	23	18	20	28	20.2
NORTH STAR RANCH	MAX	60	52	45	47	52	47	56	53	56	42	44	50	49	46	45	56	60	40	54	50	56	46	42	57	65	67	52	46	52	50	56	51.4
	MIN	27	29	20	23	27	20	20	24	25	29	27	25	28	32	28	24	25	22	24	27	30	37	35	23	25	29	26	27	23	23	30	26.3
PIERCE	MAX	48	37	38	39	42	39	47	45	48	39	37	43	40	38	38	48	45	36	40	44	45	42	39	50	54	55	43	44	46	47	48	43.4
	MIN	30	32	18	21	23	18	20	25	26	32	29	20	26	30	30	25	29	11	17	28	32	33	32	22	25	28	29	22	24	25	32	25.6
POWELL	MAX	52	44	38	47	50	43	50	45	50	35	38	41	42	41	37	46	55	55	48	49	48	44	39	51	56	59	43	44	44	45	45	45.9
	MIN	25	30	15	15	28	17	17	20	21	30	28	19	19	29	29	23	24	23	23	25	28	32	32	22	23	28	28	27	25	25	25	24.4
SHOUP	MAX	55	51	53	54	49	51	50	56	48	50	48	46	45	47	56	55	52	50	53	56	53	47	55	58	65	55	47	47	45	56	50	51.7
	MIN	32	28	23	27	30	21	24	26	29	32	27	23	30	31	30	26	35	25	26	26	29	36	35	26	26	32	26	28	24	24	34	28.1
STANLEY	MAX	43	42	40	39	40	33	32	38	35	35	38	42	35	42	43	48	41	34	45	42	47	45	44	46	50	41	40	38	40	37	40	40.5
	MIN	24	5	-5	-1	-3	-2	-6	3	9	12	18	-8	19	-2	-4	2	23	-12	-8	19	23	10	4	5	8	20	15	7	1	11	7	6.3
SUN VALLEY	MAX																																
	MIN																																
WALLACE WOODLAND PARK	MAX	49	41	41	44	43	38	53	50	52	41	42	42	39	41	39	47	57	36	43	55	52	47	43	58	64	69	42	44	47	47	44	46.8
	MIN	32	32	25	25	31	23	23	23	25	32	27	31	31	31	32	29	27	17	24	28	34	34	36	25	29	32	27	22	21	25	25	27.7
WARREN	MAX	44	40	45	44	40	43	40	44	37	40	34	40	36	38	47	42	43	42	49	46	38	32	42	52	52	40	35	35	37	42	38	41.2
	MIN	31	18	3	18	22	3	12	10	17	25	8	1	21	12	8	-4	22	-4	14	13	31	28	23	11	16	25	16	19	13	12	27	15.2
YELLOW PINE 7 S	MAX	53	42	44	50	45	45	48	37	46	38	40	37	46	38	42	50	53	40	42	51	46	43	40	48	58	57	44	42	40	42	50	45.1
	MIN	20	20	12	12	17	11	11	19	21	26	21	8	[illegible]	9	10	12	24	8	[illegible]	20	21	31	21	18	19	19	18	14	13	15	19	16.3
* * *																																	
SOUTHWESTERN VALLEYS 05																																	
BOISE LUCKY PEAK DAM	MAX	59	55	49	52	50	51	55	56	56	47	55	48	49	48	50	55	57	46	59	57	57	47	55	63	63	67	54	52	54	53	55	54.0
	MIN	39	28	30	29	24	25	35	35	35	37	30	29	31	25	26	32	38	29	29	44	39	39	27	30	38	37	26	27	22	24	37	31.5
BOISE WSO AP	MAX	54	49	51	50	50	54	54	55	51	56	48	49	49	49	54	58	49	50	56	57	49	54	60	60	63	53	51	55	53	54	52	53.1
	MIN	35	28	35	28	28	35	37	30	33	34	31	25	34	30	24	39	30	23	40	43	40	38	31	34	40	38	30	30	25	31	40	32.9
BRUNEAU	MAX	63	54	53	55	54	58	55	60	59	68	50	53	50	53	59	64	53	55	57	61	56	55	60	64	66	57	55	55	55	59	57	57.2
	MIN	44	23	29	26	29	30	34	25	25	32	32	25	34	33	23	34	34	17	35	44	39	40	32	25	32	35	35	35	30	29	34	31.4
CALDWELL	MAX	59	53	55	58	55	60	56	60	56	54	54	52	51	52	58	63	60	54	60	56	53	55	62	64	67	65	54	55	54	56	55	57.0
	MIN	46	28	34	32	31	30	37	34	32	38	29	27	35	32	28	35	39	18	35	44	40	40	35	30	38	40	32	32	31	30	37	33.8
CAMBRIDGE	MAX	50	50	50	51	51	53	52	54	46	44	49	49	48	50	55	56	52	50	57	51	49	53	59	61	63	61	55	52	55	55	50	52.6
	MIN	34	28	20	25	28	24	26	31	30	34	25	22	30	31	23	27	35	21	27	35	37	40	38	28	28	40	32	33	29	28	36	29.8
COUNCIL	MAX	50	49	46	48	50	51	52	54	52	47	46	46	47	51	53	55	54	48	54	56	46	50	58	58	60	62	54	51	52	56	56	52.0
	MIN	36	26	24	26	28	25	29	32	30	36	25	28	31	31	24	28	35	24	30	38	38	39	33	29	30	40	29	30	28	30	34	30.5
DEER FLAT DAM	MAX	56	54	54	53	55	55	55	57	56	59	55	52	50	53	53	60	59	50	56	55	55	55	62	61	62	61	55	55	56	54	55	55.7
	MIN	43	25	31	32	32	30	39	32	30	34	30	30	33	30	27	35	37	20	36	44	39	38	35	32	39	39	33	33	32	29	36	33.4
EMMETT 2 E	MAX	58	53	54	53	54	58	58	58	54	55	50	51	50	52	57	61	60	53	58	57	56	55	63	63	67	65	55	56	56	58	55	56.5
	MIN	45	27	29	31	29	29	35	31	32	35	28	26	35	29	25	32	40	22	33	41	40	40	35	31	32	40	30	29	27	31	36	32.4
GLENNS FERRY	MAX	55	54	52	54	54	56	55	58	54	57	45	52	50	55	58	62	49	52	57	60	50	57	58	64	65	58	54	53	53	59	55	55.3
	MIN	30	22	28	32	22	28	23	24	32	33	22	31	29	30	23	38	34	26	37	41	40	27	27	24	31	31	31	23	24	30	31	29.2
GRAND VIEW 2 W	MAX	63	61	50	58	56	57	55	60	58	67	50	55	50	53	60	61	57	55	59	62	59	55	61	65	66	64	56	57	57	60	59	58.3
	MIN	43	39	24	29	30	22	34	24	24	35	32	27	33	34	25	27	39	15	31	42	39	38	30	23	26	34	36	37	33	33	35	31.4
KUNA 2 NNE	MAX	57	52	54	54	54	56	54	58	55	57	50	52	51	53	57	59	56	52	57	59	55	55	65	64	65	62	54	57	57	59	55	56.3
	MIN	41	22	25	23	25	24	33	24	24	33	28	22	32	27	19	30	37	16	34	40	38	38	32	25	32	35	29	30	25	24	33	29.0
MOUNTAIN HOME	MAX	60	55	48	49	49	48	50	50	55	50	54	40	48	51	47	55	55	46	47	50	57	48	54	57	59	61	54	50	51	52	55	51.8
	MIN	42	25	25	24	28	25	28	23	26	38	28	22	32	25	25	30	33	18	35	40	37	38	27	24	33	31	27	28	23	21	34	28.9

See Reference Notes Following Station Index

DAILY TEMPERATURES

Station		Day of Month 1	2	3	4	5	6	7	8	9	10	11	12	13	14	15	16	17	18	19	20	21	22	23	24	25	26	27	28	29	30	31	Average
OLA 4 S	MAX	53	51	52	51	51	55	54	55	50	52	48	50	50	52	56	60	55	52	57	53	52	53	63	61	64	57	54	53	49	54	51	53.8
	MIN	40	23	20	22	25	19	23	28	25	32	21	23	31	25	20	23	33	17	25	39	39	40	30	23	23	38	26	25	23	22	36	27.1
PARMA EXPERIMENT STA	MAX	59	58	55	57	54	55	58	59	62	54	54	52	53	51	53	60	63	50	54	58	54	53	57	62	63	67	57	54	56	57	57	56.6
	MIN	37	26	30	33	29	22	24	28	29	34	28	26	29	31	22	29	36	18	30	40	39	39	36	29	31	41	33	34	30	24	35	30.7
PAYETTE	MAX	57	59	55	57	60	61	63	64	54	52	56	53	55	59	60	62	60	57	58	56	55	60	70	68	65	64	58	58	62	57	60	59.2
	MIN	44	28	24	33	30	25	36	31	30	37	28	24	24	32	25	28	37	20	35	41	38	41	34	29	31	42	38	36	27	28	37	32.0
SWAN FALLS POWER HOUSE	MAX	61	56	56	53	56	59	55	60	58	64	50	54	51	53	60	61	60	56	59	60	58	54	63	67	69	66	55	55	56	58	57	58.1
	MIN	42	32	31	34	37	28	34	32	34	38	36	30	36	34	31	35	34	25	36	29	35	44	34	36	39	44	39	36	37	34	38	35.0
WEISER 2 SE	MAX	56	54	56	56	56	57	57	60	53	51	53	53	52	53	57	62	60	54	59	56	53	57	64	62	64	61	55	56	57	56	56	56.6
	MIN	43	26	23	34	27	25	35	33	31	38	28	24	35	35	25	26	36	21	28	28	38	42	34	28	31	37	32	27	25	25	35	30.8
* * *																																	
SOUTHWESTERN HIGHLANDS 06																																	
GRASMERE	MAX																55	52	43	52	51	49	40	46	54	57	57	45	41	43	47	49	
	MIN																	28	15	22	30	32	29	25	25	22	31	22	24	21	23	30	
HOLLISTER	MAX	51	43	46	40	44	49	45	47	50	57	45	39	39	43	49	54	49	44	49	53	46	40	45	47	50	51	44	41	45	48	48	46.5
	MIN	35	28	23	24	29	24	27	24	26	34	19	19	27	25	24	27	30	16	24	38	32	30	29	27	27	33	28	22	22	23	31	26.7
REYNOLDS	MAX	58	55	47	48	45	47	49	50	51	50	59	43	48	42	46	54	56	43	49	51	50	48	48	53	57	60	50	47	46	48	49	49.9
	MIN	35	27	18	21	25	22	30	23	23	35	25	24	29	29	22	24	30	17	30	31	36	33	33	25	26	29	30	29	27	26	30	27.3
THREE CREEK	MAX	46	42	41	39	40	44	43	47	49	54	48	41	34				39	42	50		43	35	44	48	51	46	41	42	41	42	46	43.6
	MIN	28	9	7	19	17	18	17	16	19	24	20	23	23		16			18	29		23	27	21	17	15	25	21	22	22	23	21	20.0
* * *																																	
CENTRAL PLAINS 07																																	
BLISS	MAX	56	51	48	51	50	52	51	54	53	54	48	48	52	53	55	55	52	49	53	57	55	52	55	58	60	56	50	50	52	55	50	52.8
	MIN	40	28	26	29	28	25	27	28	27	35	30	23	32	20	26	29	39	19	31	41	38	34	26	31	28	34	27	28	20	23	34	29.2
BURLEY FAA AP	MAX	52	45	49	46	47	51	49	50	54	55	33	38	38	46	50	56	47	45	53	53	38	36	41	48	55	52	44	43	49	50	51	47.2
	MIN	34	27	24	27	27	24	25	29	27	32	20	22	28	28	30	24	26	25	22	34	33	31	28	23	25	28	30	28	28	27	33	27.4
CASTLEFORD 2 N	MAX	57	45	50	49	49	54	50	53	57	62	55	46	44	49	52	46	44	50	51	56	56	41	56	54	60	55	56	54	54	61	52	52.3
	MIN	32	30	26	22	36	21	21	22	23	34	21	23	25	26	21	23	21	24	21		39	35	29	23	28	27	24	25	30	30	27	26.3
HAZELTON	MAX	55	49	48	45	47	52	50	51	52	55	53	42	43	46	45	58	55	46	53	56	52	43		50	58	57	50	45	47	51	50	50.1
	MIN	32	27	22	25	28	22	24	29	24	34	23	17	28	25	27	25	32	24	25	32	31	30		26	27	28	28	24	22	24	33	26.6
JEROME	MAX	56	49	45	47	48	50	50	52	54	59	54	45	46	50	53	53	49	49	52	56	55	47	54	55	59	57	50	46	50	55	50	51.5
	MIN	40	27	25	28	29	25	28	31	27	35	25	25	30	24	29	28	36	22	27	35	35	32	30	31	29	32	27	27	24	26	24	28.8
MAGIC DAM	MAX	47	39	39	36	41	43	38	38	40	43	38	37	42	40	42	46	41	36	42	46	42	40	43	42	51	45	40	41	42	44	41	41.5
	MIN	30	18	8	16	12	9	9	15	14	25	25	14	19	19	17	12	31	12	18	32	32	30	25	20	15	21	22	26	19	16	30	19.7
MINIDOKA 10 WNW	MAX	50	47	44	43	46	44	47	49	46	51	56	33	39	38	43	47	57	41	43	47	53	37	38	46	49	54	52	44	45	47	52	46.1
	MIN	29	28	23	22	25	23	23	25	25	25	26	8	14	24	24	26	27	23	25	25	31	28	27	25	26	27	24	25	24	21	25	24.3
MINIDOKA DAM	MAX	49	45	44	46	45	48	46	45	51	55	49	38	39	44	47	53	47	45	49	53	51	39	43	47	53	53	50	45	48	50	50	47.3
	MIN	34	28	23	27	30	24	26	27	24	32	27	13	20	26	29	30	32	23	27	34	32	30	29	23	28	31	28	27	24	23	31	27.2
PAUL 1 ENE	MAX	55	51	54	47	45	47	48	50	52	53	57	33	37	38	45	49	56	46	50	52	53	35	41	45	48	55	51	46	45	48	52	47.9
	MIN	32	29	24	26	27	26	25	28	26	28	26	19	21	26	27	27	31	23	23	29	33	30	30	26	25	27	28	26	24	23	30	26.6
PICABO	MAX	41	42	38	37	36	37	40	39	43	40	42	35	36	38	39	42	44	42	35	40	45	44	38	42	45	49	45	40	41	42	45	40.7
	MIN	26	18	8	9	9	8	9	16	16	18	26	18	21	15	18	16	16	11	13	16	33	29	25	22	20	20	23	24	16	16	19	17.9
RICHFIELD	MAX	47	41	38	40	44	41	41	44	47	45	42	41	42	46	46	45	43	42	43	48	46	41	49	52	54	52	53	43	47	51	48	45.2
	MIN	33	25	17	23	23	16	19	26	22	27	28	17	25	21	23	25	33	18	25	33	32	29	29	23	25	27	24	25	18	19	32	24.6
SHOSHONE 1 WNW	MAX	52	46	45	43	47	45	45	48	51	51	46	48	45	48	50	50	46	47	47	52	50	43	52	55	56	55	50	48	49	52	49	48.7
	MIN	33	25	23	28	22	24	25	30	25	32	28	22	25	21	25	28	36	19	27	35	32	32	27	27	29	31	25	24	22	22	32	27.0
TWIN FALLS 2 NNE	MAX	57	55	47	49	45	48	53	49	54	54	58	38	45	45	49	53	60	45	50	56	56	41	48	52	53	59	53	48	46	49	53	50.6
	MIN	34	29	24	27	31	24	26	30	26	30	26	25	28	26	28	25	31	21	26	34	37	32	32	28	25	29	30	28	26	27	35	28.4
TWIN FALLS 3 SE	MAX	58	53	48	50	45	48	52	48	52	54	58	37	45	45	49	54	58	44	49	55	54	40	46	53	56	59	54	49	46	51	53	50.4
	MIN	32	29	21	25	26	24	24	28	25	27	23	26	27	26	26	22	26	24	22	31	36	32	32	28	26	27	30	26	26	29	34	27.1
TWIN FALLS WSO	MAX	56	51	45	47	44	47	52	48	50	53	58	35	42	43	47	50	57	43	46	54	55	38	45	49	50	58	52	46	43	48	52	48.5
	MIN	41	29	23	26	26	24	25	29	24	29	21	22	26	26	29	27	37	20	25	35	36	31	32	29	26	28	28	23	25	25	34	27.8
* * *																																	
NORTHEASTERN VALLEYS 08																																	
CHALLIS	MAX	50	43	43	46	44	46	45	45	44	48	48	41	42	44	48	52	41	42	47	52	42	42	46	52	58	58	42	40	44	46	48	46.1
	MIN	36	24	19	24	28	18	18	22	24	24	24	18	27	18	20	22	34	18	20	24	26	34	32	22	24	32	27	22	20	22	31	24.3
CHILLY BARTON FLAT	MAX	42	43	36	38	39	33	36	38	41	37	33	38	35	36	41	37	40	35	36	38	39	38	40	45	43	41	39	38	38	48		38.7
	MIN	17	20	6	12	18	9	7	12	12	12	17	3	17	18	15	12	25	2	12	21	25	26	25	14	16	19	23	20	15	16	24	15.8
GIBBONSVILLE	MAX	50	44	45	48	43	46	46	47	42	47	41	43	44	44	48	56	53	45	49	56	52	45	48	61	59	52	46	42	41	48	45	47.6
	MIN	28	23	13	20	25	13	18	22	26	26	21	11	26	27	18	19	31	11	21	19	24	32	30	19	21	26	20	23	16	18	28	21.8
LEADORE NO. 2	MAX																																
	MIN																																
MACKAY RANGER STATION	MAX	42	43	32	40	43	36	37	40	40	33	29	37	35	37	40	36	38	35	41	42	40	40	42	46	42	36	38	39	40	40	45	38.8
	MIN	22	22	12	22	9	9	13	17	18	18	14	12	15	25	19	15	16	14	13	20	29	28	31	21	22	24	25	21	20	20	26	19.1
MACKAY 4 NW	MAX																																
	MIN																																
MAY	MAX	50	45	46	47	47	46	46	48	47	48	43	40	40	44	49	52	45	44	47	50	47	44	49	54	56	53	47	45	49	50	50	47.6
	MIN	32	23	24	21	17	15	16	20	21	23	21	10	25	24	13	20	30	24	22	21	24	30	32	18	19	25	25	17	15	18	27	21.7
SALMON 1 N	MAX	57	49	51	50	48	49	46	49	50	47	44	43	45	45	52	56	50	47	51	57	52	53	54	55	61	57	47	50	48	52	49	50.5
	MIN	36	26	19	24	29	20	22	24	25	30	26	17	29	27	20	26	33	18	25	24	26	37	35	22	21	30	26	20	17	19	33	25.2
	MAX																																
	MIN																																

See Reference Notes Following Station Index

DAILY TEMPERATURES

Station		Day of Month 1	2	3	4	5	6	7	8	9	10	11	12	13	14	15	16	17	18	19	20	21	22	23	24	25	26	27	28	29	30	31	Average
* * *																																	
UPPER SNAKE RIVER PLAINS 09																																	
ABERDEEN EXP STATION	MAX	42	45	41	40	40	38	44	44	43	48	48	38	35	36	42	45	49	44	42	46	51	35	35	41	48	51	52	39	42	46	49	43.2
	MIN	25	26	19	21	25	21	22	24	23	26	28	8	16	24	24	24	25	26	23	24	31	25	22	19	22	25	28	27	27	23	30	23.6
AMERICAN FALLS 1 SW	MAX	48	42	44	41	41	46	45	44	49	48	46	34	36	41	46	47	44	43	48	53	42	35	39	48	51	52	42	42	44	47	47	44.4
	MIN	29	30	19	24	30	22	21	23	22	36	29	17	24	25	29	23	32	25	22	29	32	29	30	23	23	25	28	27	22	28	30	26.1
ARCO 3 SW	MAX	40	38	37	39	32	37	39	40	36	36	34	38	37	38	39	38	39	36	34	40	36	40	42	44	42	43	42	39	39	38	44	38.6
	MIN	21	23	-2	6	17	2	6	11	9	5	24	15	13	25	9	8	18	14	4	13	29	29	27	24	9	13	25	23	21	8	26	15.3
ASHTON	MAX	40	37	40	39	34	37	42	40	38	38	36	40	35	40	37	42	39	34	39	43	38	38	44	40	41	44	37	37	39	40	39	38.9
	MIN	27	27	9	8	14	21	15	13	17	23	28	13	20	27	10	13	20	18	8	16	25	16	16	20	14	16	22	20	11	10	27	17.5
BLACKFOOT 2 SSW	MAX	47	45	42	44	42	45	48	48	49	46	41	36	35	40	43	49	43	41	46	52	50	41	45	50	54	54	44	43	48	50	49	45.5
	MIN	26	28	18	25	27	20	20	20	20	31	29	20	23	23	21	19	31	22	21	28	32	25	30	20	20	28	23	27	22	21	21	23.9
CRATERS OF THE MOON NM	MAX	36	36	31	36	35	32	33	35	35	37	35	37	36	38	36	37	37	35	32	38	39	36	42	43	40	41	39	39	37	40	37	36.8
	MIN	27	17	11	16	17	11	17	19	16	18	23	12	15	22	19	15	25	10	11	22	30	21	19	19	17	18	24	20	17	16	27	18.4
DUBOIS EXP STATION	MAX	36	38	38	42	31	40	39	38	35	33	32	37	34	37	37	36	35	35	37	40	40	39	37	40	37	40	38	36	37	37	35	37.0
	MIN	26	19	12	15	12	20	14	14	14	24	28	20	20	27	14	17	28	17	20	21	28	25	28	22	17	24	24	23	21	12	26	20.4
FORT HALL INDIAN AGNCY	MAX	48	44	45	44	43	46	47	50	49	46	43	35	35	40	44	48	44	42	48	43	41	37	45	51	54	54	51	43	40	48	48	45.0
	MIN	30	30	20	28	30	22	22	23	23	35	30	22	24	26	27	22	33	24	20	26	33	27	23	22	22	22	28	28	26	22	33	25.9
HAMER 4 NW	MAX	42	41	38	37	38	40	40	39	36	35	38	38	37		38	39	40	35	39	43	40	37	39	44	43	45	40	38	38	43	45	39.5
	MIN	19	17	6	9	14	9	15	9	6	7	28	13	20		9	9	19	15	7	16	24	21	30	17	12	12	22	28	20	12	25	15.7
HOWE	MAX	46	43	37	37	43	37	38	38	37	37	37	41	40	43	43	39	47	38		44	38	41	45	46	45	44	41	45	47	45	48	41.7
	MIN	26	13	9	19	11	13	15	12	16	29	27	24	29	20	14	21	22	21		29	21	30	31	18	20	30	28	27	19	27	29	21.7
IDAHO FALLS 2 ESE	MAX	44	42	40	42	39	38	42	43	44	47	42	38	33	39	41	41	39	39	40	46	40	37	42	46	48	52	45	39	43	45	47	42.0
	MIN	21	28	15	15	27	15	17	16	18	32	30	18	27	21	19	14	22	21	14	21	29	25	29	19	19	19	26	24	19	21	30	21.6
IDAHO FALLS FAA AP	MAX	39	36	32	35	36	33	35	36	41	42	39	32	31	36	38	37	36	37	37	39	34	35	40	41	43	45	39	38	39	43	46	37.7
	MIN	24	17	11	13	21	11	16	16	15	27	29	14	24	22	16	13	20	18	13	19	28	21	27	21	17	21	26	24	20	22	28	19.8
IDAHO FALLS 46 W	MAX	38	38	31	35	36	34	36	36	37	40	34	39	34	38	37	36	37	37	36	39	34	34	41	42	43	44	37	41	39	42	42	37.7
	MIN	21	16	3	10	15	7	8	9	6	10	22	11	22	23	13	11	21	16	13	20	26	27	21	11	13	17	22	21	20	16	25	16.0
MALTA 2 E	MAX	50	44	46	45	43	47	49	50	49	52	48	36	35	42	49	54	48	45	49	52	43	37	41	42	54	52	48	40	45	48	50	46.2
	MIN	33	32	21	26	31	23	21	24	25	31	29	25	25	26	29	26	33	25	19	29	32	30	28	23	23	27	28	27	24	23	32	26.8
POCATELLO WSO AP	MAX	48	40	45	45	40	45	48	49	47	49	33	32	36	40	43	48	44	41	48	52	39	37	47	49	52	53	40	44	44	47	48	44.3
	MIN	34	27	23	26	32	24	23	24	25	33	30	23	26	27	29	23	31	28	23	28	35	29	29	26	25	25	30	29	25	26	31	27.4
ST ANTHONY 1 WNW	MAX	44	40	35	34	35	39	38	36	41	41	40	35	35	35	42	34	38	37	38	37	46	38	38	40	46	39	39	43	38	44	44	39.0
	MIN	25	26	10	11	13	12	15	9	12	23	29	13	25	21	6	9	19	21	6	14	24	18	27	15	13	14	14	19	13	12	22	16.5
SUGAR	MAX	43	43	37	42	38	40	43	39	40	39	40	40	36	43	39	46	38	38	40	47	39	40	40	44	42	43	42	39	42	42	43	40.9
	MIN	23	23	5	7	15	11	15	8	10	26	29	14	25	19	8	5	19	19	4	13	23	21	14	18	12	13	19	21	13	12	30	15.9
* * *																																	
EASTERN HIGHLANDS 10																																	
ARBON 2 NW	MAX	40	37	36	40	40	38	40	42	40	41	38	35	34	37	41	40	42	37	40	46	40	37	40	49	42	43	41	38	40	40	42	39.9
	MIN	29	29	13	23	28	20	17	17	18	30	27	20	21	23	20	19	29	19	15	29	30	28	26	23	18	24	27	26	24	18	31	23.3
CONDA	MAX	42	40	31	34	38	35	38	37	36	38	38	37	38	28	32	36	42	40	33	40	43	33	37	36	40	39	45	34	29	32	38	36.7
	MIN	24	23	3	5	20	5	6	5	9	14	29	21	22	18	9	6	10	12	-1	4	29	24	24	9	7	6	16	21	14	9	16	13.5
DRIGGS	MAX	47	36	36	36	34	39	39	36	40	38	40	37	32	40	45	47	40	34	38	50	39	38	41	44	38	41	35	35	34	40	34	38.8
	MIN	19	25	5	4	9	15	8	22	10	15	25	22	23	15	10	15	20	11	0	11	26	14	11	10	10	11	19	16	12	13	24	14.5
GRACE	MAX	44	39	37	39	36	37	42	41	40	39	38	41	38	33	37	40	40	38	38	48	37	41	38	39	43	44	41	36	34	37	46	39.4
	MIN	29	28	7	13	19	19	10	9	11	29	31	12	25	20	7	7	27	15	2	13	27	26	20	12	11	11	25	25	18	12	28	17.7
HENRY	MAX	46	48					42	46	45	40	45	48	32	35	41	46	46	43	44	45	46		45	40	42	45	41	42	45	45	40	43.2
	MIN	13		-5				5	12	-3	10	20	17	22	11	0	-2	17	8	10	12	0		12	0	-1	0	5	10	19	6	8	7.9
IDAHO FALLS 16 SE	MAX	43	48	37	42	37	37	41	43	42	39	37	45	30	34	40	39	39	37	41	45	36	42	42	43	46	46	39	33	38	39	41	40.0
	MIN	29	18	7	11	21	15	8	8	14	28	27	24	25	16	12	13	24	12	4	16	28	13	10	18	11	14	23	19	8	14	25	16.6
ISLAND PARK DAM	MAX	38	40	40	43	37	33	39	43	39	32	34	42	35	40	36	42	35	36	42	50	46	38	40	48	46	42	38	33	40	31	38	39.2
	MIN	27	20	-8	-1	-1	9	2	-2	0	27	27	20	18	19	-3	3	10	16	-8	-2	13	18	19	15	-1	12	17	17	15	1	15	10.0
KILGORE	MAX	35	40	36	40	34	31	40	39	32	32	30	30	28	33	30	35	33	30	41	45	40	39	35	42	40	43	36	33	36	33	36	35.7
	MIN	14	9	-8	1	3	5	5	0	0	14	24	20	3	21	1	0	10	10	0	3	14	21	25	10	1	9	17	14	14	4	14	9.0
LIFTON PUMPING STATION	MAX	45	38	30	29	35	37	34	39	39	36	40	42	36	36	38	37	44	35	36	39	32	40	40	39	35	41	40	35	42	41	42	37.8
	MIN	17	15	8	6	12	7	-1	-1	3	16	25	27	24	15	3	1	15	16	4	8	25	25	18	17	3	2	20	23	17	9	23	13.0
MALAD	MAX	45	44	37	36	40	40	40	43	45	42	41	44	38	41	41	44	47	40	42	53	41	41	46	47	46	49	44	41	45	45	49	43.1
	MIN	30	32	15	21	25	25	18	21	20	32	32	23	28	29	18	18	32	22	14	24	31	32	31	23	21	21	31	28	27	20	32	25.0
MALAD CITY FAA AP	MAX																																
	MIN																																
MONTPELIER RANGER STA	MAX	42	43	39	31	32	34	40	37	34	38	41	44	44	31	33	35	39	45	32	37	42	40	40	39	39	39	41	38	33	35	40	38.1
	MIN	16	27	10	10	12	10	13	7	10	12	25	26	24	21	11	8	13	19	5	9	18	27	24	24	13	10	15	24	20	12	13	15.7
OAKLEY	MAX	52	43	47	45	43	48	47	52	50	55	37	38	37	43	49	52	47	45	49	55	44	39	45	48	53	52	45	40	46	47	49	46.5
	MIN	35	26	23	28	23	23	26	33	27	36	27	16	23	23	24	29	32	23	28	32	32	31	28	22	24	30	24	25	20	27	35	26.9
PALISADES DAM	MAX	42	43	37	37	39	38	39	36	39	38	39	38	35	37	35	42	42	39	42	47	46	38	41	41	43	48	48	34	34	42	42	40.0
	MIN	33	28	10	14	21	24	9	12	15	29	30	25	25	16	15	12	28	21	11	22	32	17	25	19	16	17	29	23	12	18	28	20.5
PRESTON 3 NE	MAX	46	45	41			37	40	42		41	40	36	38	38	37				41	42	51	35	42			47	46	44	40		44	41.5
	MIN	25		15			17	16	19		26	29	22	18	17	17				10	10	24	24	25			19	20	29	28		29	
STREVELL	MAX		43	38	38	40		39	39	47	50	44	35	31	38	45	49	43		41	49	47	34		43	49	50	42	38	38	43	47	42.2
	MIN		30	17	25	28		20	21	23	32	25	25	25	20	18	25		18	23	31	30	29	28	28	23	25	29	25	24	23	30	25.0
SWAN VALLEY	MAX	41	37	37	41	38	40	40	45	42	37	38	41	33	38	34	45	40	33	45	46	44	40	45	41	43	50	42	35	36	43	44	40.5
	MIN	26	28	9	17	18	21	10	8	10	34	29	24	26	16	11	6	29	18	4	21	28	15	23	10	10	13	29	22	15	14	30	18.5
TETONIA EXP STATION	MAX	41	38	38	37	34	36	44	39	35	39	37	37	29	37	37	42	40	35	35	46	42	37	40	41	42	43	37	33	33	37	37	38.0
	MIN	21	24	0	3	9	16	7	5	7	22	24	18	22	14	2	1	14	0	-6	7	23	13	17	18	19	16	11	12	10	8	20	12.2

See Reference Notes Following Station Index

SUPPLEMENTAL DATA

IDAHO
MARCH 1973

	Wind (Speed — m.p.h.)						Relative humidity averages-percent				Number of days with precipitation							Percent of Possible sunshine	Average sky cover sunrise to sunset
							Standard of Time MOUNTAIN												
	Resultant Direction	Resultant Speed	Average	Fastest mile	Direction of fastest mile	Date of fastest mile	05	11	17	23	Trace	.01-.09	.10-.49	.50-.99	1.00-1.99	2.00 and over	Total		
BOISE WSO AP	31	0.9	11.3	42	SE	19+	66	47	35	59	4	4	3	0	0	0	11	78	6.8
LEWISTON WSO AP	-	-	-	44 %	-	10	79	62	45	-	6	7	1	0	0	0	14	-	7.8
POCATELLO WSO AP	23	4.1	9.3	34	S	10	71	60	49	67	8	3	5	0	0	0	16	63	7.0

% PEAK GUST

See Reference Notes Following Station Index

DAILY SOIL TEMPERATURES

IDAHO
MARCH 1973

Station	Depth (IN)	Time	1	2	3	4	5	6	7	8	9	10	11	12	13	14	15	16	17	18	19	20	21	22	23	24	25	26	27	28	29	30	31	Average
			Day of month																															
ABERDEEN EXP STA																																		
	4	MAX	31	31	31	33	32	35	37	37	38	45	37	33	33	34	40	42	43	37	42	46	40	39	34	44	45	47	45	41	40	44	43	38.7
		MIN	30	31	31	31	31	31	32	32	32	34	33	32	32	32	32	32	34	33	34	35	35	34	33	34	35	35	35	35	35	35	35	33.1
IDAHO FALLS 6 NW																																		
	4	MAX	31	31	31	31	31	31	31	31	31	31	31	31	31	31	31	31	31	31	31	31	31	31	31	31	31	31	31	32	36	37	38	31.6
		MIN	30	31	31	31	31	31	31	31	31	31	31	31	31	31	31	31	31	31	31	31	31	31	31	31	31	31	31	31	32	32	32	31.1
KUNA 3 E																																		
	4	MAX	42	43	41	39	39	39	40	41	41	41	41	41	41	41	40	41	41	41	41	42	42	42	42	43	44	45	45	44	43	43	44	41.7
		MIN	41	40	39	39	39	39	39	40	40	40	40	40	40	40	39	40	41	39	41	41	41	41	41	42	43	44	43	43	42	42	43	40.7
	8	MAX	46	46	45	44	44	44	44	45	45	45	46	46	45	45	45	45	46	45	45	46	47	47	47	48	48	48	48	47	48	47	48	46.0
		MIN	45	45	44	44	44	41	44	44	45	44	45	45	45	45	44	44	45	45	45	45	46	46	46	47	47	47	47	47	47	46	47	45.2
TWIN FALLS WSO																																		
	4	MAX	46	43	41	38	41	42	42	42	44	45	46	38	42	38	41	44	46	40	45	46	44	40	38	46	48	50	46	43	42	44	46	43.1
		MIN	38	34	33	34	33	34	34	35	35	38	38	34	35	34	34	34	34	34	35	38	40	35	34	36	36	37	38	35	35	35	34	35.3
	8	MAX	39	39	39	39	38	37	39	39	40	39	41	39	40	40	38	39	41	42	40	41	41	41	40	41	43	45	43	41	42	41	42	40.3
		MIN	37	39	37	38	36	36	36	37	38	39	39	39	38	38	37	38	38	40	38	39	40	40	39	39	41	41	41	41	40	40	40	38.7

See Reference Notes Following Station Index

SNOWFALL AND SNOW ON GROUND

IDAHO
MARCH 1973

Station		Day of month																													
		1	2	3	4	5	6	7	8	9	10	11	12	13	14	15	16	17	18	19	20	21	22	23	24	25	26	27	28	29	30	31
* * * PANHANDLE 01																																
BONNERS FERRY 1 SW	SNOWFALL																		.5													
	SN ON GND																															
PRIEST RIVER EXP STA	SNOWFALL				T	T							T																			
	SN ON GND	6	5	5	5	5	4	3	2	1																						
* * * NORTH CENTRAL PRAIRIES 02																																
COTTONWOOD	SNOWFALL											T		T	T			6.5	1.0										T			
	SN ON GND											T		T	T			7	5	2	T											T
NEZPERCE	SNOWFALL	T				T			T		T	T		.5	T			4.0	T									T	T	T	T	2.0
	SN ON GND	T	T	T														2	T	T												T
POTLATCH 3 NNE	SNOWFALL												.5	1.0				1.0														
	SN ON GND																															
* * * NORTH CENTRAL CANYONS 03																																
LEWISTON WSO AP	SNOWFALL																	T														T
	SN ON GND																															
	WTR EQUIV																															
* * * CENTRAL MOUNTAINS 04																																
ANDERSON DAM	SNOWFALL											T		T																		T
	SN ON GND	2	2	2	2	1	1	1	1	1																						
ARROWROCK DAM	SNOWFALL											T						T														
	SN ON GND											T	T	T				T														
ATLANTA	SNOWFALL									.5	.5	.5						3.0														.5
	SN ON GND	21	20	20	22	22	22	22	22	23	22	24	24	23	23	23	23	25	24	24	24	24	23	22	21	20	20	20	20	20	20	21
AVERY R. S. NO 2	SNOWFALL		T			.4		T		1.8				1.5				1.3	T									T			T	T
	SN ON GND	2	1	1	1	1	1	1	1	1	T	T	T	T				T														
CASCADE 1 NW	SNOWFALL							T	T	T	6.0	T		T				2.0	T		.5	T					T					.5
	SN ON GND	2	2	2	2	1	1	T	T	T	5	4	2	2	1	1	T	1	T	T	T	T	T	T	T	T	T	T	T	T	T	T
CENTERVILLE ARBAUGH RH	SNOWFALL	T									2.7	T						T														1.0
	SN ON GND	17	17	17	17	16	16	16	16	16	17	17	17	17	17	16	16	16	15	15	14	14	13	13	12	12	11	10	9	9	8	8
COBALT	SNOWFALL											6.0		1.5				1.0					2.0				2.0					2.0
	SN ON GND	6	5	5	5	5	5	4	4	4	3	5	4	5	4	4	3	4	3	3	2	2	2	1	1							
DEADWOOD DAM	SNOWFALL	T	T						T	1.0	T	T		T				4.0			T	T					T					1.5
	SN ON GND	34	34	34	34	34	33	33	33	34	34	34	34	34	34	34	33	36	34	33	33	32	32	31	30	29	28	28	27	26	26	26
ELK CITY	SNOWFALL		1.0			2.0	T			T	T	3.0		1.0	T	T		5.0	T			T	1.0	T			T	T	T	T		2.0
	SN ON GND	2	3	3	3	5	4	3	2	2	2	5	4	5	4	4	3	8	5	4	3	2	3	3	2	-	1	1	1	1	1	3
FAIRFIELD RANGER STA	SNOWFALL	.1																											1.5			2.5
	SN ON GND	17	16	16	16	16	16	15	15	15	14	14	14	13	13	13	12	12	12	11	10	9	8	7	6	5	4	3	2	1	1	1
HAILEY RANGER STATION	SNOWFALL											1.0		T				3.0				T	2.0						T			
	SN ON GND	20	19	18	18	18	18	17	17	17	17	17	16	16	15	14	13	14	12	11	11	10	12	10	8	6	6	5	5	4	4	3
MC CALL	SNOWFALL										3.0	2.0		1.0				6.0	1.0			1.0										
	SN ON GND	17	17	16	16	15	13	13	12	12	14	13	12	12	12	12	11	13	11	10	9	9	9	8	7	6	5	4	2			
POWELL	SNOWFALL		6.0			.3	T		3.0	.6	1.0	2.0		1.0	4.0	2.0	T	T	T								T	T	T			T
	SN ON GND	18	23	20	18	18	18	17	17	16	16	18	17	17	21	20	17	16	16	16	15	14	12	12	10	9	9	8	8	8	6	6
WARREN	SNOWFALL	2.0	1.5						1.0	1.0	1.5	1.5	1.0	5.0				8.0				1.0	1.0	2.0			2.0	1.0	2.0			1.0
	SN ON GND	17	18	18	18	18	17	16	17	18	19	20	20	22	20	18	18	25	22	20	18	18	19	20	18	17	19	20	22	20	19	19
* * * SOUTHWESTERN VALLEYS 05																																
BOISE WSO AP	SNOWFALL	T									T							.6														
	SN ON GND																															
	WTR EQUIV																															
GLENNS FERRY	SNOWFALL											T																	3.0			
	SN ON GND																															
* * * SOUTHWESTERN HIGHLANDS 06																																
REYNOLDS	SNOWFALL													T									T									
	SN ON GND																						T									
THREE CREEK	SNOWFALL		2.0				T			T		4.5		T				1.0				4.0	8.0						T			T
	SN ON GND	T	1	T	T	T	T	T	T	T	T	5	3	3				1	T	T		4	12	10	5	3	2	1	T	T	T	T
* * * CENTRAL PLAINS 07																																
BURLEY FAA AP	SNOWFALL	T									.5	2.0		T				T				3.2	1.8						T			
	SN ON GND											T	2	2	1								5	3	1							
RICHFIELD	SNOWFALL											T										T										
	SN ON GND	1	1	1	T	T	T																									
TWIN FALLS WSO	SNOWFALL											.9		.5					.3				2.0									
	SN ON GND											1	1	5									T									
* * * NORTHEASTERN VALLEYS 08																																
GIBBONSVILLE	SNOWFALL	.3										2.0		.3				2.0									3.0					2.1
	SN ON GND	8	8	8	7	7	6	6	6	5	5	5	4	4	4	3	3	3	2	1	1											

See Reference Notes Following Station Index

SNOWFALL AND SNOW ON GROUND

Day of month

Station		1	2	3	4	5	6	7	8	9	10	11	12	13	14	15	16	17	18	19	20	21	22	23	24	25	26	27	28	29	30	31
* * * UPPER SNAKE RIVER PLAINS 09																																
ABERDEEN EXP STATION	SNOWFALL											.5	2.5									T	T	2.0								
	SN ON GND											1	3									T	T	2								
ASHTON	SNOWFALL	.5	T								T	3.0	1.0	.5				1.5				3.0	.5									2.0
	SN ON GND	22	22	-	-	-	-	-	-	18	18	21	21	21	-	-	19	20	-	-	-	21	20	-	17	-	13	-	-	-	-	11
BLACKFOOT 2 SSW	SNOWFALL											4.8																				
	SN ON GND	-	-	-	-	-	-	-	-	-	-	-	-	-	-	-	-	-	-	-	-	-	-	-	-	-	-	-	-	-	-	-
CRATERS OF THE MOON NM	SNOWFALL	-									T	-										3.0	2.0					T				-
	SN ON GND	48	47	46	45	44	43	42	41	40	39	38	37	36	34	32	30	29	28	27	27	30	32	31	30	29	28	28	27	27	26	25
DUBOIS EXP STATION	SNOWFALL											1.5											2.0									
	SN ON GND	8	8	8	7	7	7	-	6	-	-	7	-	-	-	6	6	6	6	5	3	3	5	3	2	1						
IDAHO FALLS FAA AP	SNOWFALL		T								T	1.2		T				1.0				2.6	.4				T	T	T			.7
	SN ON GND	1	1	1	1	1	T	T	T	T	T	1	2	2	2	2	2	1	1	1	T	T	2	2	1	1	1	T	T	T		T
IDAHO FALLS 46 W	SNOWFALL	.1						T			T	.3		T				.2				.8	8.6					T				.2
	SN ON GND	7	6	5	5	5	5	5	4	4	4	3	3	2	2	2	1	1	1	1	T	T	1	6	2	1	T	T	T	T	T	T
POCATELLO WSO AP	SNOWFALL					T			T		.2	5.5	T	.5	T			.2				.2	2.0					T	T			.1
	SN ON GND										T	T	3	1	T	T			T					2					T			
	WTR EQUIV												.5																			
* * * EASTERN HIGHLANDS 10																																
HENRY	SNOWFALL											1.0		1.0																		
	SN ON GND	32	32	32	32	32	32	32	32	32	32	33	33	34	34	34	34	34	34	34	34	34	34	34	34	34	34	34	34	34	34	34
ISLAND PARK DAM	SNOWFALL	2.0	1.0			T	T	T			1.5	7.0	1.0	T	T			5.0	1.0			1.5	1.5					.5	T		T	1.5
	SN ON GND	43	43	43	43	42	42	42	42	42	42	49	47	46	46	45	45	49	46	45	44	45	46	44	43	43	42	42	42	42	42	43
KILGORE	SNOWFALL	T	T			T		T			T	4.5						1.5	T				5.0									2.0
	SN ON GND	32	-	-	-	-	-	-	-	-	-	36	35	33	-	32	31	-	-	-	30	-	34	-	-	-	30	-	-	-	-	31
MONTPELIER RANGER STA	SNOWFALL	T	.4			.5	T				.6	1.0	T	1.0	T				1.0			1.3	6.7	T				.9	.9	2.0		T
	SN ON GND	16	15	15	15	15	15	14	14	12	12	13	13	14	14	14	13	12	13	12	12	13	20	17	15	14	13	13	14	16	14	14
OAKLEY	SNOWFALL											3.0										4.0	1.0									
	SN ON GND											3	2	2	1							4	5									
SWAN VALLEY	SNOWFALL					T					T	6.0		1.0				T				1.0										T
	SN ON GND	7	7	7	7	7	7	7	7	6	6	12	10	10	10	10	10	10	9	9	9	9	8	8	8	8	7	7	7	6	6	6

See Reference Notes Following Station Index

STATION INDEX

IDAHO
MARCH 1973

STATION	INDEX NO.	DIVISION	COUNTY	DRAINAGE ‡	LATITUDE	LONGITUDE	ELEVATION	OBSERVATION TIME AND TABLES: TEMP.	PRECIP.	EVAP.	SPECIAL (SEE NOTES)	OBSERVER
ABERDEEN EXP STATION	0010	09	BINGHAM	12	42 57	112 50	4405	8A	8A	8A	G	EXPERIMENT STATION
AFTERTHOUGHT MINE	0070	06	OWYHEE	12	43 00	116 42	7220				S	NATL WEATHER SERVICE
AMERICAN FALLS 1 SW	0227	09	POWER	12	42 47	112 52	4318	5P	5P			U S BUR RECLAMATION
ANDERSON DAM	0282	04	ELMORE	2	43 21	115 28	3882	6P	6P		C H	U S BUR RECLAMATION
ARBON 2 NW	0347	10	POWER	12	42 30	112 34	5170	6P	6P			MRS GENA NEWPORT
ARCO 3 SW	0375	09	BUTTE	6	43 36	113 20	5328	5P	5P			ROBERT R DARRELL
ARROWROCK DAM	0448	04	ELMORE	2	43 36	115 55	3275	8A	8A	8A	H	U S BUR RECLAMATION
ASHTON	0470	09	FREMONT	12	44 04	111 27	5260	7A	7A		H	GEORGE S SADORUS
ATLANTA	0491	04	ELMORE	2	43 48	115 08	5500	4P	4P		C H	HOWARD D WALLACE
ATLANTA SUMMIT	0499	04	ELMORE	2	43 45	115 14	7590				S	SOIL CONSERVATION SERV.
AVERY R. S. NO 2	0528	04	SHOSHONE	10	47 15	115 55	2390	5P	5P		H	U. S. FOREST SERVICE
BALD MOUNTAIN	0540	04	BLAINE	12	43 39	114 24	8700				C	U.S. FOREST SERVICE
BARBER FLAT GS	0589	04	BOISE	2	43 49	115 32	4130				S	NATL WEATHER SERVICE
BAYVIEW MODEL BASIN	0667	01	KOOTENAI	9	47 59	116 33	2075	8A	8A			U S NAVY
BENTON DAM	0789	01	BONNER	9	48 21	116 48	2640				C	U S FOREST SERVICE
BENTON SPRING	0792	01	BONNER	9	48 21	116 46	4900				S	USFS EXPERIMENTAL FOR
BLACKFOOT 2 SSW	0915	09	BINGHAM	12	43 10	112 21	4487	5P	5P		H	RADIO STATION KBLI
BLISS	1002	07	GOODING	12	42 57	115 00	3275	6P	6P			NORTH SIDE CANAL CO
BOGUS BASIN	1014	04	BOISE	8	43 46	116 06	6196				S	NATL WEATHER SERVICE
BOISE 3 E	1016	05	ADA	2	43 37	116 08	3377				C	MILTON JOHNSTON
BOISE LUCKY PEAK DAM	1018	05	ADA	12	43 33	116 04	2840	8A	8A		C	CORPS OF ENGINEERS
BOISE WSO AP R	1022	05	ADA	12	43 34	116 13	2838	MID	MID		C HJ	NATL WEATHER SERVICE
BONANZA	1050	04	CUSTER	11	44 22	114 44	6420				S	NATIONAL WEATHER SERV
BONNERS FERRY 1 SW	1079	01	BOUNDARY	5	48 41	116 19	1860	5P	5P		C H	ARLO T GRUNERUD
BOSTETTER GS	1091	06	CASSIA	12	42 10	114 12	7500				S	SOIL CONSERVATION SERV
BROWNLEE DAM	1180	04	ADAMS	12	44 50	116 52	1844	8A	8A			IDAHO POWER COMPANY
BRUCE MEADOWS	1186	04	VALLEY	11	44 25	115 19	6390				S	U S FOREST SERVICE
BRUNEAU	1195	05	OWYHEE	12	42 53	115 48	2530	6P	6P			JUDY L. KING
BURLEY FACTORY	1298	07	CASSIA	12	42 33	113 48	4140				C	AMALGAMATED SUGAR CO
BURLEY FAA AP	1303	07	CASSIA	12	42 32	113 46	4146	MID	MID		H	FED AVIATION AGENCY
BURNT KNOB	1317	04	IDAHO	11	45 43	115 01	6400				S	NATL WEATHER SERVICE
CABINET GORGE	1363	01	BONNER	9	48 05	116 04	2257	5P	5P			WASH WATER POWER CO
CALDER	1370	04	SHOSHONE	10	47 16	116 11	2096				C	WILLIAM K. JONES
CALDWELL	1380	05	CANYON	2	43 40	116 41	2370	MID	5P			CALDWELL BROADCAST CO
CAMBRIDGE	1408	05	WASHINGTON	12	44 34	116 41	2650	6P	6P			STUART DOPF
CAMBRIDGE 2 NE	1410	05	WASHINGTON	12	44 35	116 38	2660				C	HOWARD C MARTI
CAREY 2 SSE	1472	07	BLAINE	12	43 17	113 56	4770				C	MRS MILLARD L. MEANEA
CASCADE 1 NW	1514	04	VALLEY	8	44 32	116 03	4896	4P	4P		C H	U S BUR RECLAMATION
CASTLEFORD 2 N	1551	07	TWIN FALLS	12	42 33	114 52	3825	5P	5P			MR EARL HEIDEL
CAYUSE CREEK	1577	04	CLEARWATER	3	46 40	115 04	3500				S	SOIL CONSERVATION SERV.
CENTERVILLE ARBAUGH RH	1636	04	BOISE	2	43 54	115 51	4300		6P		H	MRS XINIA JONES
CHALLIS	1663	08	CUSTER	11	44 30	114 14	5175	3P	3P		C	U S FOREST SERVICE
CHILLY BARTON FLAT	1671	08	CUSTER	6	43 59	113 49	6260	5P	5P			JAMES E. DAYLEY
CLARKIA RANGER STATION	1831	04	SHOSHONE	10	47 01	116 15	2835	4P	4P		C	U S FOREST SERVICE
COBALT	1932	04	LEMHI	11	45 05	114 14	5010	5P	5P		H	MRS. ELSIE M. SCHMUCK
COEUR D'ALENE 1 E	1956	01	KOOTENAI	4	47 41	116 45	2158	5P	5P		C H	U S FOREST SERVICE
CONDA	2071	10	CARIBOU	12	42 43	111 33	6200	8A	8A			J R SIMPLOT CO
COTTONWOOD	2154	02	IDAHO	3	46 01	116 20	3400	8A	8A		H	LLOYD D ROSE
COTTONWOOD 2 WSW	2159	02	IDAHO	3	46 02	116 23	3945				C	SABI FREI
COUNCIL	2187	05	ADAMS	12	44 44	116 26	2950	5P	5P		C H	U S FOREST SERVICE
CRATERS OF THE MOON NM	2260	09	BUTTE	6	43 28	113 34	5897	5P	5P		H	CRATERS OF THE MOON N M
DEADWOOD DAM	2385	04	VALLEY	8	44 19	115 38	5375	4P	4P		C H	U S BUR RECLAMATION
DEADWOOD SUMMIT	2395	04	VALLEY	11	44 32	115 34	7000				S	NATL WEATHER SERVICE
DECEPTION CREEK	2422	04	KOOTENAI	4	47 44	116 29	3060				S	COEUR D'ALENE N F
DEER FLAT DAM	2444	05	CANYON	12	43 35	116 45	2510	7P	7P			CARL PADOUR
DIXIE	2575	04	IDAHO	11	45 33	115 28	5610	8A	8A			MRS ZILPHA L WENZEL
DORIS CREEK	2634	04	CLEARWATER	3	46 35	115 23	4750				S	U S FOREST SERVICE
DRIGGS	2676	10	TETON	12	43 44	111 07	6116	5P	5P			EDITH STEVENS
DRY CREEK FLAT	2696	10	ONEIDA	1	42 15	112 06	6350				S	SOIL CONSERVATION SERV
DRY FORK SUMMIT	2700	09	BUTTE	6	43 35	113 41	7300				S	NATIONAL WEATHER SERV
DUBOIS EXP STATION	2707	09	CLARK	6	44 15	112 12	5452	5P	5P		C H	INTERMOUNTAIN FRST & RG
DUBOIS 34 W	2722	08	CLARK	6	44 11	112 56	6180	5P	5P			CLOSED 6/30/72
DWORSHAK FISH HATCHERY	2845	03	CLEARWATER	3	46 30	116 18	995	8A	8A		C	DWORSHAK NATL FISH HAT
ELK CITY	2875	04	IDAHO	3	45 49	115 26	4058	8A	8A		H	MRS. PATRICIA A. TURNER
ELK RIVER 1 S	2892	04	CLEARWATER	3	46 46	116 11	2918	8A	8A		C	RUSSELL ECK
EMIGRANT SUMMIT	2927	10	BEAR LAKE	1	42 22	111 34	7350				S	NATL WEATHER SERVICE
EMMETT 2 E	2942	05	GEM	2	43 52	116 28	2500	5P	5P			MISS KONI HARPER
ENAVILLE 2	2971	04	SHOSHONE	4	47 34	116 15	2400				C	MRS HAROLD KUISTI
FAIRFIELD RANGER STA	3108	04	CAMAS	12	43 21	114 47	5065	5P	5P		H	U S FOREST SERVICE
FENN RANGER STATION	3143	03	IDAHO	3	46 06	115 33	1585	8A	8A		C	U S FOREST SERVICE

STATION INDEX

IDAHO
MARCH 1973

STATION	INDEX NO.	DIVISION	COUNTY	DRAINAGE ‡	LATITUDE	LONGITUDE	ELEVATION	OBSERVATION TIME AND TABLES: TEMP.	PRECIP.	EVAP.	SPECIAL (SEE NOTES)	OBSERVER
FLAT TOP MOUNTAIN	3252	06	OWYHEE	12	43 14	116 54	5800				S	WTMSTR-FRANK W ELFERING
FORT HALL INDIAN AGNCY	3297	09	BINGHAM	12	43 02	112 26	4460	5P	5P			FORT HALL IR PROJ
FORTY NINE MEADOWS	3314	04	SHOSHONE	3	47 06	115 53	4800				S	NATL WEATHER SERVICE
GALENA	3417	04	BLAINE	12	43 53	114 39	7300	5P	5P			GALE GELSKEY
GALENA SUMMIT	3422	04	BLAINE	12	43 53	114 42	8800				S	US SOIL CON SERVICE
GARDEN VALLEY RS	3448	04	BOISE	8	44 04	115 55	3212	5P	5P			U S FOREST SERVICE
GIBBONSVILLE	3554	08	LEMHI	11	45 33	113 57	4480	5P	5P		H	LES USHER
GILMORE SUMMIT RANCH	3576	08	CUSTER	11	44 19	113 31	6580				S	NATL WEATHER SERVICE
GLENNS FERRY	3631	05	ELMORE	12	42 56	115 19	2510	8A	8A		H	THREE ISLAND STATE PARK
GOODING	3677	07	GOODING	12	42 55	114 42	3560				C	STATE TB HOSPITAL
GRACE	3732	10	CARIBOU	1	42 35	111 44	5550	5P	5P		C	UTAH PWR & LIGHT CO
GRANDJEAN	3736	04	BOISE	8	44 09	115 10	5130				S	U S FOREST SERVICE
GRAND VIEW 2 W	3760	05	OWYHEE	12	43 00	116 08	2400	6P	6P			MRS. ALMA MEYERS
GRANGEVILLE	3771	02	IDAHO	3	45 55	116 08	3355	10P	10P			WS OBSERVER
GRANGEVILLE 11 SE	3780	04	IDAHO	3	45 50	115 56	2250	5P	5P			MRS. AL SCHWARTZ
GRASMERE	3809	06	OWYHEE	12	42 23	115 53	5126	5P	5P			LOIS SCHULTZ
GRASMERE 8 S	3811	06	OWYHEE	12	42 16	115 53	5130				C	BILL TINDALL
GROUSE	3882	04	CUSTER	6	43 42	113 37	6100	5P	5P			LYNN KEELE
GUNNEL GUARD STATION	3902	10	CASSIA	12	42 06	113 12	5880				S	NATL WEATHER SERVICE
HAILEY RANGER STATION	3942	04	BLAINE	12	43 31	114 18	5328	8A	8A		H	U S FOREST SERVICE
HAMER 4 NW	3964	09	JEFFERSON	6	43 58	112 16	4791	5P	5P			U S F & W L SERVICE
HARD CREEK G S	3980	04	IDAHO	8	45 10	116 00	7100				S	U S FOREST SERVICE
HAZELTON	4140	07	JEROME	12	42 36	114 08	4060	5P	5P			NORTH SIDE CANAL CO
HEADQUARTERS	4150	04	CLEARWATER	3	46 38	115 48	3138	8A	8A			POTLATCH FORESTS INC
HENRY	4230	10	CARIBOU	12	42 55	111 29	6350	5P	5P		C H	VANN CHRISTENSEN
HILL CITY	4268	04	CAMAS	12	43 18	115 03	5090	5P	5P			ELMER T BENNETT
HOLLISTER	4295	06	TWIN FALLS	12	42 21	114 34	4525	5P	5P			SALMON RIVER CANAL CO
HOWE	4384	09	BUTTE	6	43 47	113 00	4820	8A	8A			CHARLES D COWGILL
IDAHO CITY	4442	04	BOISE	2	43 50	115 50	3965	5P	5P			FRED A PROFFER
IDAHO FALLS 2 ESE	4455	09	BONNEVILLE	12	43 29	112 01	4765	5P	5P			KID-TV STATION
IDAHO FALLS 16 SE	4456	10	BONNEVILLE	12	43 21	111 47	5850	8P	8P		C	GEORGE W MEYER
IDAHO FALLS FAA AP	4457	09	BONNEVILLE	12	43 31	112 04	4730	MID	MID		H	FED AVIATION AGENCY
IDAHO FALLS 46 W R	4460	09	BUTTE	6	43 32	112 57	4938	MID	MID		C HJ	NATL WEATHER SERVICE
IDAHO FALLS 6 NW	4464	09	BONNEVILLE	12	43 35	112 06	4788				G	MR. GARY CLEVERLY
IDA VADA	4475	06	OWYHEE	2	42 01	115 20	5850				S	CHRIS CALLEN
INDIAN HENRY RIDGE	4532	04	IDAHO	3	46 52	115 18	5820				S	U.S. FOREST SERVICE
ISLAND PARK DAM	4598	10	FREMONT	12	44 25	111 24	6300	5P	5P	5P	H	U S BUR RECLAMATION
JACKSON PEAK	4612	04	BOISE	8	44 03	115 27	7050				S	SOIL CONSERVATION SERV.
JEROME	4670	07	JEROME	12	42 44	114 31	3740	5P	5P			NORTH SIDE CANAL CO
JOHNSON GUARD STATION	4709	10	CARIBOU	12	42 43	111 12	6811				S	U S FOREST SERVICE
JORDAN VALLEY 41 S	4725	06	OWYHEE	13	42 24	117 02	5100				S	BILL ROSS
KAMIAH	4793	03	LEWIS	3	46 14	116 01	1212		8A			C RICHARD BOVEY
KELLOGG	4831	04	SHOSHONE	4	47 32	116 08	2290	6P	6P			HARRY M BREEDEN
KETCHUM 17 WSW	4840	04	BLAINE	12	43 37	114 41	8421				S	SOIL CONSERVATION SERV.
KILGORE	4908	10	CLARK	6	44 24	111 53	6150	5P	5P		H	MRS ROY MC GOVERN
KOOSKIA	5011	03	IDAHO	3	46 09	115 59	1260	5P	5P			E T GILROY
KUNA 2 NNE	5038	05	ADA	2	43 31	116 24	2685	6P	6P			HARRY U GIBSON
KUNA 3 E	5043	05	ADA	12	43 29	116 21	2775				G	JAMES J. MC COY
LEADORE	5169	08	LEMHI	11	44 41	113 22	6118				C	DONALD B NOBLE
LEADORE NO. 2	5177	08	LEMHI	11	44 40	113 21	6000	5P	5P			MRS. CLARA E. ELLIS
LEATHERMAN PASS	5184	08	CUSTER	6	44 06	113 45	9800				S	NATL WEATHER SERVICE
LEWISTON WSO AP R	5241	03	NEZ PERCE	3	46 23	117 01	1413	MID	MID		C HJ	NATL WEATHER SERVICE
LIFTON PUMPING STATION	5275	10	BEAR LAKE	1	42 07	111 18	5926	MID	MID	5P		UTAH PWR & LIGHT CO
LOLO PASS	5356	04	IDAHO	3	46 38	114 33	5300				S	U S FOREST SERVICE
LOWMAN 3 E NO 2	5426	04	BOISE	8	44 05	115 34	3975	5P	5P			LESLIE FARBER
LUNCH PEAK	5432	01	BONNER	9	48 22	116 12	6360				S	U S FOREST SERVICE
MACKAY RANGER STATION	5462	08	CUSTER	6	43 55	113 37	5897	3P	3P		C	U S FOREST SERVICE
MACKAY 4 NW	5466	08	CUSTER	6	43 57	113 40	6000	6P	6P	6P		BIG LOST IRRIGATION CO.
MAGIC DAM	5510	07	BLAINE	12	43 15	114 22	4930	6P	6P			BILL THIEL
MALAD	5544	10	ONEIDA	1	42 12	112 15	4600	7P	7P		C	JUNIUS L CROWTHER
MALAD CITY FAA AP	5559	10	ONEIDA	1	42 10	112 19	4476	MID	MID		H	FED AVIATION AGENCY
MALTA 2 E	5563	09	CASSIA	12	42 18	113 17	4540	6P	6P			GEORGE STANTON
MALTA RANGER STATION R	5567	09	CASSIA	12	42 19	113 22	4510				C	U S FOREST SERVICE
MAY 8 ENE	5680	08	LEMHI	6	44 39	113 45	6800				S	NATL WEATHER SERVICE
MAY	5685	08	LEMHI	11	44 36	113 55	5110	5P	5P			MRS NORMA HERRIN
MC CALL	5708	04	VALLEY	8	44 54	116 07	5025	4P	4P		C H	U S FOREST SERVICE
MIDDLE FORK LODGE	5897	04	CUSTER	11	44 43	115 01	4480	8A	8A			MIDDLE FORK LODGE
MILL CREEK SUMMIT	5950	04	CUSTER	11	44 28	114 30	8794				S	NATL WEATHER SERVICE
MINIDOKA 10 WNW	5972	07	MINIDOKA	12	42 47	113 40	4290	8A	8A			JACK LOTT
MINIDOKA DAM	5980	07	MINIDOKA	12	42 40	113 30	4210	5P	5P			NATL WILDLIFE REFUGE

STATION INDEX

IDAHO
MARCH 1973

STATION	INDEX NO.	DIVISION	COUNTY	DRAINAGE †	LATITUDE	LONGITUDE	ELEVATION	OBSERVATION TIME AND TABLES: TEMP.	PRECIP.	EVAP.	SPECIAL (SEE NOTES)	OBSERVER
MONTPELIER RANGER STA	6053	10	BEAR LAKE	1	42 19	111 18	5960	8A	8A		H	U S FOREST SERVICE
MORES CREEK SUMMIT	6077	04	BOISE	2	43 56	115 40	5990				S	SOIL CONSERVATION SERV.
MOOSE CREEK	6082	04	LEMHI	11	45 39	113 58	6200				S	U S FOREST SERVICE
MOOSE CREEK RANGER STA	6087	04	IDAHO	3	46 08	114 55	2480				S	U S FOREST SERVICE
MOSCOW 5 NE	6148	02	LATAH	7	46 48	116 55	3000				C	UNIVERSITY OF IDAHO
MOSCOW-UNIV OF IDAHO	6152	02	LATAH	7	46 44	116 58	2660	5P	5P	5P	G	UNIVERSITY OF IDAHO
MOUNTAIN HOME	6174	05	ELMORE	12	43 09	115 43	3185	6P	6P		C	RADIO KFLI
MUD FLAT	6208	06	OWYHEE	13	42 36	116 34	5500				S	SOIL CONSERVATION SERV
MULLAN	6230	04	SHOSHONE	4	47 28	115 48	3319				C	BRUNO E AIRAS
MULLAN PASS	6237	04	SHOSHONE	4	47 27	115 40	5963				S	NATL WEATHER SERVICE
NEW MEADOWS RANGER STA	6388	04	ADAMS	11	44 58	116 17	3870	8A	8A			U S FOREST SERVICE
NEZPERCE	6424	02	LEWIS	3	46 15	116 15	3145	7P	7P		H	FRED VOGEL JR
NEZ PERCE PASS	6430	04	IDAHO	3	45 43	114 30	6587				S	U S FOREST SERVICE
NORTH STAR RANCH	6493	04	IDAHO	3	45 55	114 50	2800	9A	9A			CAROLYN WOLFINBARGER
OAKLEY	6542	10	CASSIA	12	42 14	113 53	4600	6P	6P		H	ROBERT WHITTLE
OLA 4 S	6590	05	GEM	8	44 08	116 17	2990	5P	5P		C	MRS. DOROTHY F. BEAL
OROFINO	6681	03	CLEARWATER	3	46 29	116 15	1027	3P	3P			U S POSTAL DEPT.
PALISADES DAM	6764	10	BONNEVILLE	12	43 21	111 13	5385	5P	5P	5P	C	U S BUR RECLAMATION
PARK CREEK R	6798	04	CUSTER	12	43 50	114 16	7700				S	NATL WEATHER SERVICE
PARMA EXPERIMENT STA	6844	05	CANYON	2	43 48	116 57	2215	8A	8A			U OF I EXPERIMENT STA
PAUL 1 ENE	6877	07	MINIDOKA	12	42 37	113 45	4210	8A	8A			AMALGAMATED SUGAR CO
PAYETTE	6891	05	PAYETTE	8	44 05	116 56	2150	6P	6P		H	JOSEPH T LOWE
PICABO	7040	07	BLAINE	12	43 18	114 04	4875	8A	8A			NICK PURDY
PIERCE R	7046	04	CLEARWATER	3	46 30	115 48	3185	8A	8A		C	MRS MARJORIE N. DYE
PINE 1 N	7077	04	ELMORE	2	43 30	115 18	4220				S	US GEOLOGICAL SURVEY
PLUMMER 3 WSW	7188	01	BENEWAH	4	47 19	116 57	2970				C	BENARD J. LA SARTE
POCATELLO WSO AP R	7211	09	POWER	12	42 55	112 36	4454	MID	MID		C HJ	NATL WEATHER SERVICE
PORTHILL	7264	01	BOUNDARY	5	49 00	116 30	1800	6P	6P		H	U S IMMIGRATION SERVICE
PORTHILL 1 SW	7269	01	BOUNDARY	5	49 00	116 30	1700				C	MRS. KATHRYN M. TRACHT
POTLATCH 3 NNE	7301	02	LATAH	7	46 58	116 53	2600	6P	6P		H	CLIFFORD J. FRENCH
POWELL	7320	04	IDAHO	3	46 31	114 41	3632	7A	7A		H	IDAHO DEPT OF HWYS
PRAIRIE	7327	04	ELMORE	2	43 30	115 35	4780				C	CLYDE J. COOK
PRESTON 3 NE	7346	10	FRANKLIN	1	42 08	111 50	4815	7A	7A			RADIO STATION KPST
PRIEST RIVER EXP STA	7386	01	BONNER	9	48 21	116 50	2380	5P	5P		H	U S FOREST SERVICE
PUTNAM MOUNTAIN	7465	10	BINGHAM	12	43 03	112 07	5667				S	FORT HALL IR PROJ
REED RANCH	7575	04	VALLEY	11	44 53	115 42	4100				S	U S FOREST SERVICE
REYNOLDS	7648	06	OWYHEE	12	43 12	116 45	3930	9A	9A		H	AGR RESEARCH SERVICE
RICHFIELD	7673	07	LINCOLN	12	43 04	114 09	4306	5P	5P		H	LESLIE F BUSHBY
RIGGINS RANGER STATION	7706	03	IDAHO	11	45 25	116 18	1801	4P	4P			U S FOREST SERVICE
RIRIE 12 ESE	7727	10	BONNEVILLE	12	43 34	111 34	5520		5P			JOHN L JOLLEY
SAGE CREEK	8016	08	CUSTER	11	44 08	114 02	8000				S	NATL WEATHER SERVICE
ST ANTHONY 1 WNW	8022	09	FREMONT	12	43 58	111 43	4950	9A	9A			STATE YOUTH TRNG CENTER
SAINT MARIES	8062	01	BENEWAH	10	47 19	116 34	2220	4P	4P			U S FOREST SERVICE
SALMON 1 N	8080	08	LEMHI	11	45 11	113 45	3970	5P	5P			RADIO STATION KSRA
SANDPOINT EXP STATION	8137	01	BONNER	9	48 17	116 34	2100	5P	5P		C H	SANDPOINT BRANCH EXP ST
SAWTELLE PEAK	8158	10	FREMONT	12	44 32	111 25	7720				S	FEDERAL AVIATION AGENCY
SEVEN DEVILS G.S.	8282	04	IDAHO	11	45 21	116 31	7150				S	U.S. FOREST SERVICE
SHAKE CREEK RANGER STA	8303	04	ELMORE	2	43 37	115 10	4727				S	SOIL CONSERVATION SERV.
SHOSHONE 1 WNW	8380	07	LINCOLN	12	42 58	114 26	3950	5P	5P			STATE DIV OF HWYS
SHOUP	8395	04	LEMHI	11	45 22	114 18	3400	5P	5P			FRANK VARIN
SLUG CREEK DIVIDE	8483	10	CARIBOU	12	42 34	111 18	7230				S	SOIL CONSERVATION SERV
SMITH CREEK	8509	01	BOUNDARY	5	48 57	116 36	3520				S	KANIKSU NATIONAL FOREST
SNOWBANK MOUNTAIN	8515	05	VALLEY	8	44 27	116 08	8280				S	NATL WEATHER SERVICE
SOLDIER CREEK ADM SITE	8548	04	CAMAS	12	43 29	114 49	5740				S	U S FOREST SERVICE
STANLEY	8676	04	CUSTER	11	44 14	114 54	6200	4P	4P			JERRY FUNDERBURG
STIBNITE STORAGE	8748	04	VALLEY	11	44 58	115 20	6500				S	NATL WEATHER SERVICE
STREVELL	8786	10	CASSIA	12	42 01	113 17	5290	5P	5P			WS OBSERVER
SUBLETT GUARD STATION	8802	10	POWER	12	42 22	112 58	5800				S	U S FOREST SERVICE
SUGAR	8818	09	MADISON	12	43 53	111 45	4890	5P	5P			GORDON E. JOHNSON
SUN VALLEY	8906	04	BLAINE	12	43 42	114 21	5980	4P	4P		C H	SUN VALLEY CO., INC.
SWAN FALLS POWER HOUSE	8928	05	ADA	12	43 15	116 23	2325	5P	5P			IDAHO POWER COMPANY
SWAN VALLEY	8937	10	BONNEVILLE	12	43 27	111 20	5270	5P	5P		H	C.V. CAMPBELL
TENSED	9029	01	BENEWAH	4	47 10	116 55	2550	6P	6P			REV ERIC A FISCHER
TETONIA EXP STATION	9065	10	TETON	12	43 51	111 16	6170	5P	5P		C	U OF I EXPERIMENT STA
THREE CREEK	9119	06	OWYHEE	12	42 05	115 09	5410	5P	5P		C H	MRS GEORGE CLARK JR
TRINITY LAKE GUARD STA	9202	04	ELMORE	2	43 38	115 26	7765				S	SOIL CONSERVATION SERV.
TROUTDALE GUARD STA	9233	04	ELMORE	2	43 43	115 38	3475				S	SOIL CONSERVATION SERV.
TWIN FALLS 2 NNE	9294	07	TWIN FALLS	12	42 35	114 28	3690	8A	8A			ENTOMOLOGY RES DIV
TWIN FALLS 3 SE	9299	07	TWIN FALLS	12	42 32	114 25	3765	8A	8A			AMALGAMATED SUGAR CO
TWIN FALLS WSO	9303	07	TWIN FALLS	12	42 33	114 21	3960	8A	8A	8A	G	NATL WEATHER SERVICE

STATION INDEX

IDAHO
MARCH 1973

STATION	INDEX NO.	DIVISION	COUNTY	DRAINAGE ‡	LATITUDE	LONGITUDE	ELEVATION	OBSERVATION TIME AND TABLES				OBSERVER
								TEMP.	PRECIP.	EVAP.	SPECIAL (SEE NOTES)	
VIENNA MINE	9422	04	BLAINE	11	43 48	114 51	8920				S	SOIL CONSERVATION SERV.
WALLACE WOODLAND PARK	9498	04	SHOSHONE	4	47 30	115 53	2935	8A	8A		C	MRS. MARIAN L. DANCER
WARREN	9560	04	IDAHO	11	45 16	115 40	5907	5P	5P		H	JACK W PICKELL
WEBER CREEK	9626	10	CLARK	6	44 23	112 40	6700				S	SOIL CONSERVATION SERV
WEISER 2 SE	9638	05	WASHINGTON	12	44 14	116 57	2103	5P	5P			RADIO KWEI
WET CREEK SUMMIT	9730	08	CUSTER	6	44 02	113 28	7600				S	NATL WEATHER SERVICE
WILLOW FLAT	9830	10	FRANKLIN	1	42 09	111 38	6100				S	US SOIL CON SERVICE
WINCHESTER 1 SW	9846	02	LEWIS	3	46 13	116 38	4180	6P	6P			HARVEY S. HUMPHREY
YELLOW PINE 7 S	9951	04	VALLEY	11	44 47	115 30	5100	8A	8A		C	MRS EMMA R COX

‡ DRAINAGE CODE: 1-BEAR 2-BOISE 3-CLEARWATER 4-COEUR D'ALENE 5-KOOTENAI 6-LOST 7-PALOUSE 8-PAYETTE 9-PEND OREILLE 10-ST. JOE 11-SALMON 12-SNAKE 13-OWYHEE

USCOMM-NOAA-ASHEVILLE, N.C. 5/4/73-1080

REFERENCE NOTES

Additional information regarding the climate of this State may be obtained by writing to the National Climatic Center, Federal Building, Asheville, N.C. 28801, or to any Weather Service Office near you. Additional precipitation data are contained in the "HOURLY PRECIPITATION DATA" for this State.

DIMENSIONAL UNITS: Unless otherwise indicated, dimensional units used in this bulletin are: Temperature in °F, precipitation and evaporation in inches and wind movement in miles. Monthly degree day totals are the sums of the negative departures of average daily temperatures from 65°F. In "Supplemental Data" table directions entered in figures are tens of degrees. Resultant wind is the vector sum of wind directions and speeds divided by the number of observations.

OBSERVATION TIME: The Station Index shows observation times in local standard time. During the summer months some observers take the observations on daylight saving time. Snow on ground in the "Snowfall and Snow on Ground" table is at observation time for all except National Weather Service Offices and FAA stations. For these stations snow on ground values are at 4:00 a.m., P.s.t. and 5:00 a.m., m.s.t., except Idaho Falls 46 W, which is 8:00 a.m., m.s.t. Data in the "Extremes" table, "Daily Precipitation" table, "Daily Temperature" table, "Evaporation and Wind" table, and snowfall in the "Snowfall and Snow on Ground" table, when published, are for the 24 hours ending at time of observation.

EVAPORATION is measured in the standard Weather Service-type pan of 4-foot diameter unless otherwise shown by footnote following the Evaporation and Wind table. Max and Min values in the Evaporation and Wind table are extremes of temperature of water in pan as recorded during 24 hours ending at time of observation. Wind is the total wind movement in miles over the evaporation pan as determined by a continuous anemometer recorder located 6-8 inches above the pan.

WATER EQUIVALENT values published in the "Snowfall and Snow on Ground" table are the water equivalent of snow, sleet, or ice on the ground. Samples for obtaining measurements are taken from different points for successive observations; consequently, occasional drifting and other causes of local variability in the snowpack may result in apparent inconsistencies in the record. Time of observation 10:00 a.m., P.s.t.

SNOWFALL: Entries of snowfall in the "Monthly Summarized Data" table, the "Snowfall and Snow on Ground" table, and in the "Seasonal Snowfall" table, include snow and sleet. Entries of snow on ground include snow, sleet, and ice.

NORMALS for all stations are climatological standard normals based on the period 1931-1960.

DIVISIONS, as used in this publication, became effective with data for January 1957.

STATION NAMES: Figures and letters following the station name, such as 12 SSW, indicate distance in miles and direction from the post office.

SEASONAL TABLES: Monthly and seasonal snowfall and heating degree days for the 12 months ending with the preceding June data will be carried in the July issue of this bulletin.

EVAPORATION AND WIND TABLE:

Lifton Pumping Station	: Pan is of stainless steel.

DAILY SOIL TEMPERATURES TABLE:

Aberdeen Exp Station	: Delco loam, bare soil, non-irrigated. Slope 1 percent to SSE. Max and min for 24 hours ending at 8 a.m. Palmer dial soil thermometer.
Idaho Falls 6 NW	: Pancheri silt loam, bare ground, gravel covered, non-irrigated. Slope 1 percent to NE. Max and min for 24 hours ending at 8 a.m. Palmer dial soil thermometer.
Kuna 3 E	: Elijah silt loam, eroded, clipped bluegrass sod cover, irrigated. Max and min for 24 hours ending at 6 p.m. Palmer dial soil thermometer.
Moscow - Univ of Idaho	: Soil - (unnamed) silt loam, wheatgrass, sprinkled. Slope 2 percent to E. Max and min for 24 hours ending at 5 p.m. Bristow recording soil thermometers.
Twin Falls WSO	: Portneuf silt loam, bluegrass covered, nonirrigated. Slope 1 percent to N. Max and min for 24 hours ending at 8 a.m. 4-inch thermometer - Taylor recording. Other depths - Palmer dial soil thermometer.

LATE REPORTS AND CORRECTIONS will be carried only in the June and December issues of this bulletin.

INTERPOLATED VALUES for monthly precipitation totals may be found in the annual issue of this publication.

IN THE DATA TABLES THE SYMBOLS AND LETTERS WHEN USED INDICATE THE FOLLOWING:

- No record in the "Supplemental Data" table, "Daily Precipitation" table, "Evaporation and Wind" table, "Snowfall and Snow on Ground" table, "Daily Soil Temperatures" table, and the Station Index.

  No record in the "Monthly Summarized Data" table and the "Daily Temperature" table is indicated by no entry.

+ And also on an earlier date or dates.

++ Highest observed one minute windspeed. This station is not equipped with an instrument to measure fastest mile data.

* Amount included in following measurement, time distribution unknown.

// Gage is equipped with a windshield.

B Adjusted to a full month.

D Water equivalent of snowfall wholly or partly estimated, using a ratio of 1 inch water equivalent to every 10 inches of new snowfall.

E Amount is partially estimated.

M One or more days of record missing; if average value is entered, less than 10 days record is missing. See "Daily Temperature" table for detailed daily record. Degree day data, if carried for this station, have been adjusted to represent the value for a full month.

R Amounts from recording gage. (These amounts are essentiallv accurate but may vary slightly from the amounts to be published later in Hourly Precipitation Data.)

T Trace, an amount too small to measure.

V Includes total for previous month.

IN THE STATION INDEX THE SYMBOLS AND LETTERS WHEN USED INDICATE THE FOLLOWING:

AR This entry in time of observation column in Station Index means after rain.

C Recording Rain Gage Station. Hourly precipitation values are processed for special purposes, and are published later in the "Hourly Precipitation Data" bulletin. If daily amounts are published in "Climatological Data" bulletin they are from a separate non-recording gage, except where indicated by reference 'R'. Such amounts may differ from amounts published from the recording gage in the "Hourly Precipitation Data" bulletin.

G "Soil Temperature" table.

H "Snowfall and Snow on Ground" table. Omission of data in any month indicates no snowfall and/or snow on ground in that month.

J "Supplemental Data" table.

SS This entry in time of observation column in Station Index means observation made near sunset

VAR This entry in time of observation column in Station Index means variable.

\# Thermometers are generally exposed in a shelter located a few feet above sod-covered ground; however, this reference indicates that the thermometers are exposed in a shelter located on the roof of a building.

Stations appearing in the tables with no data were either missing or received too late to be included in this issue.

General weather conditions in the U.S. for each month are described in the MONTHLY WEATHER REVIEW, CLIMATOLOGICAL DATA NATIONAL SUMMARY and STORM DATA. The first may be obtained from the Superintendent of Documents, Government Printing Office, Washington, D. C. 20402, while the latter two may be obtained from the National Climatic Center, Federal Building, Asheville, N.C. 28801.

Information concerning the history of changes in locations, elevations, exposure, etc., of substations through 1955 may be found in the publication "Substation History" for this State, price 40 cents. Similar information for regular National Weather Service Offices may be found in the latest annual issue of Local Climatological Data, price 15 cents. These publications may be obtained from the National Climatic Center at the address shown above.

Subscription Price: $2.50 a year for each section including annual summary; $1.00 additional for foreign mailing; 20¢ single copy; 20¢ annual summary. Make checks payable to Department of Commerce, NOAA; send payments and orders to: National Climatic Center, Federal Building, Asheville, N. C. 28801. Attn: Publications.

I certify that this is an official publication of the National Oceanic and Atmospheric Administration, and is compiled from records on file at the National Climatic Center, Asheville, North Carolina 28801.

William H. Haggard
Director, National Climatic Center

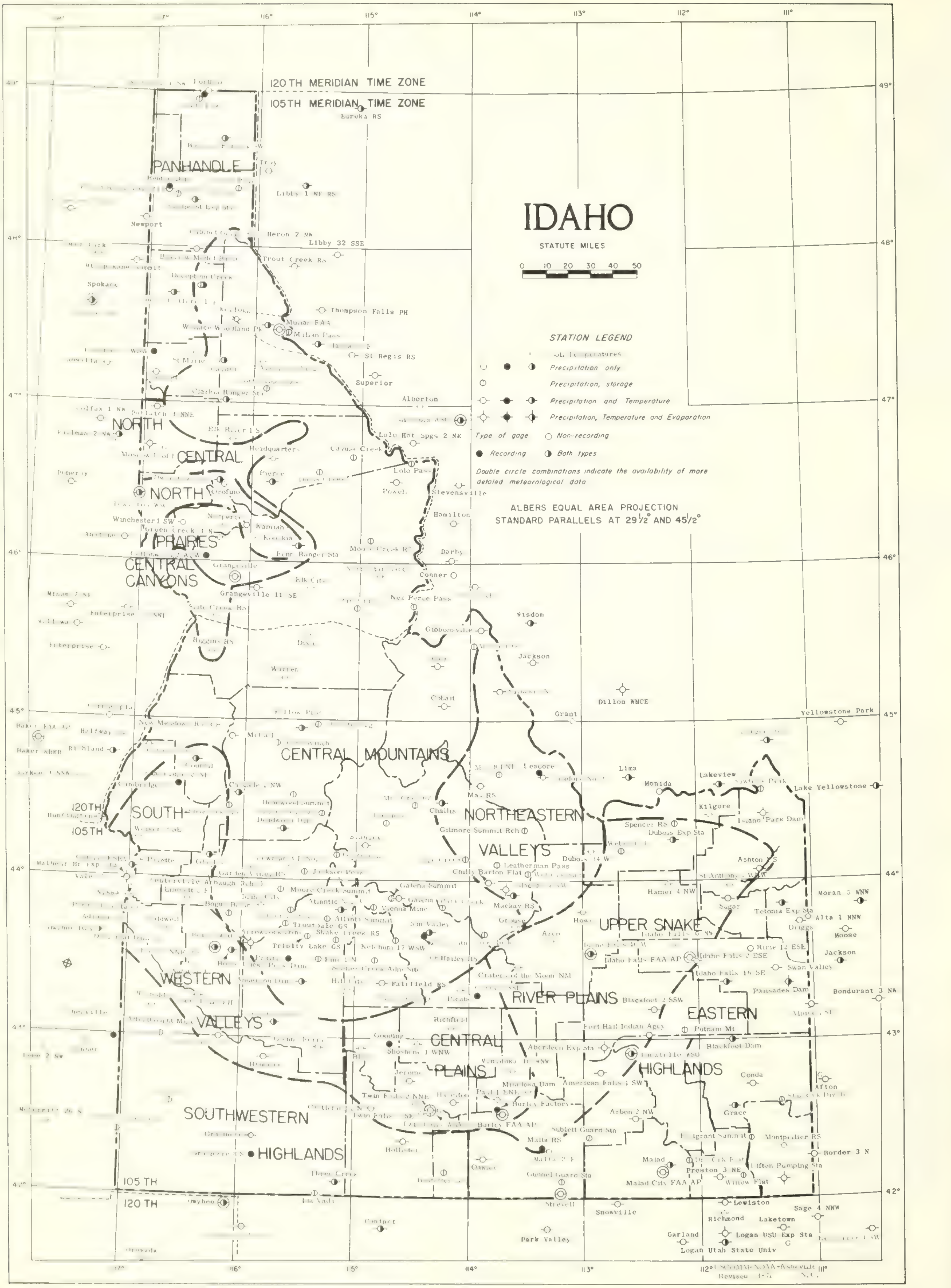
IDAHO
STATUTE MILES
0 10 20 30 40 50
120TH MERIDIAN TIME ZONE
105TH MERIDIAN TIME ZONE
STATION LEGEND
Precipitation only
Precipitation, storage
Precipitation and Temperature
Precipitation, Temperature and Evaporation
Type of gage
Non-recording
Recording
Both types
Double circle combinations indicate the availability of more detailed meteorological data
ALBERS EQUAL AREA PROJECTION
STANDARD PARALLELS AT 29½° AND 45½°
PANHANDLE
NORTH CENTRAL
NORTH CENTRAL PRAIRIES
CENTRAL CANYONS
CENTRAL MOUNTAINS
SOUTHWESTERN VALLEYS
NORTHEASTERN VALLEYS
UPPER SNAKE RIVER PLAINS
EASTERN HIGHLANDS
CENTRAL PLAINS
SOUTHWESTERN HIGHLANDS
Eureka RS
Libby 1 NE RS
Newport
Heron 2 NW
Libby 32 SSE
Trout Creek RS
Thompson Falls PH
Mullan FAA
St Regis RS
Superior
Alberton
Lolo Hot Spgs 2 NE
Lolo Pass
Stevensville
Hamilton
Darby
Conner
Wisdom
Jackson
Dillon WBCE
Grant
Yellowstone Park
Lake Yellowstone
Lima
Monida
Lakeview
Kilgore
Spencer RS
Dubois Exp Sta
Ashton
Colfax 1 NW
Headquarters
Pierce
Orofino
Winchester 1 SW
Kamiah
Grangeville
Grangeville 11 SE
Enterprise
Riggins RS
Warren
Cobalt
McCall
Cambridge
Challis
Mackay RS
Gilmore Summit Rch
Leatherman Pass
Leadore
Chilly Barton Flat
Galena Summit
Atlanta Summit
Trinity Lake GS
Ketchum 17 WSW
Hailey RS
Fairfield RS
Craters of the Moon NM
Idaho Falls FAA AP
Idaho Falls 2 ESE
Idaho Falls 16 SE
Blackfoot 2 SSW
Fort Hall Indian Agcy
Aberdeen Exp Sta
Pocatello WSO
Blackfoot Dam
Putnam Mt
American Falls 1 SW
Minidoka Dam
Burley FAA AP
Twin Falls 2 NNE
Shoshone 1 WNW
Jerome
Richfield
Gooding
Hollister
Oakley
Malta RS
Sublett Guard Sta
Arbon 2 NW
Malad
Malad City FAA AP
Preston 3 NE
Strevell
Snowville
Park Valley
Grace
Conda
Montpelier RS
Border 3 N
Afton
Moran 5 WNW
Alta 1 NNW
Moose
Jackson
Swan Valley
Palisades Dam
Bondurant 3 NW
Tetonia Exp Sta
Driggs
Ririe 12 ESE
Lewiston
Richmond
Laketown
Sage 4 NNW
Logan USU Exp Sta
Logan Utah State Univ
Garland
Owyhee
Contact
Three Creek
Bruneau
Hamer 4 NW
Sugar
Howe
Arco
Grouse
105 TH
120 TH
120TH
105TH
Revised

NAUTICAL CHARTS

are available for purchase from the National Ocean Survey (formerly U.S. Coast and Geodetic Survey) and its more than 900 authorized Sales Agents throughout the United States.

For information and free catalogs, write to:

Distribution Division, C-44
National Ocean Survey (NOAA)
Riverdale, Md. 20840

Request free chart catalogs by number. Number 1 lists Atlantic and Gulf Coast charts; Number 2, Pacific Coast and U.S. Pacific Islands; and Number 3, Alaska. Catalogs contain lists of authorized Sales Agents and their addresses.

U.S. DEPARTMENT OF COMMERCE
NATIONAL CLIMATIC CENTER
FEDERAL BUILDING
ASHEVILLE, N.C. 28801

POSTAGE AND FEES PAID
U.S. DEPARTMENT OF COMMERCE
COM 210

U.S. MAIL

FIRST CLASS

ED STATES
TMENT OF
MERCE
ICATION

CLIMATOLOGICAL DATA

IDAHO

U.S. DEPARTMENT OF COMMERCE
National Oceanic and Atmospheric Administration
Environmental Data Service

TEMPERATURE AND PRECIPITATION EXTREMES

HIGHEST TEMPERATURE RIGGINS RANGER STATION	82	DATE	25
LOWEST TEMPERATURE HENRY	- 3	DATE	08
GREATEST TOTAL PRECIPITATION REYNOLDS	3.22		
LEAST TOTAL PRECIPITATION LEWISTON WSO AP //R	.12		
GREATEST 1 DAY PRECIPITATION REYNOLDS	2.38	DATE	14
GREATEST TOTAL SNOWFALL DIXIE	14.0		
GREATEST DEPTH OF SNOW ISLAND PARK DAM	42	DATE	01

APRIL
1973
ume 76
No. 4
ev le, N.C.
1973

MONTHLY SUMMARIZED STATION AND DIVISIONAL DATA

IDAHO
APRIL 1973

Station	Temperature: Average Maximum	Average Minimum	Average	Departure From Normal	Highest	Date	Lowest	Date	Degree Days	No. of Days: Max. 90° or Above	Max. 32° or Below	Min. 32° or Below	Min. 0° or Below	Precipitation: Total	Departure From Normal	Greatest Day	Date	Snow, Sleet: Total	Max. Depth on Ground	Date	No. of Days: .10 or More	.50 or More	1.00 or More
* * * PANHANDLE 01																							
BAYVIEW MODEL BASIN	54.9	30.3	42.6		65	22+	18	7	664	0	0	22	0	.86		.51	17	T	0		2	1	0
BONNERS FERRY 1 SW	60.0M	31.6M	45.8M		73	26	20	7	569	0	0	20	0	.28	- .83	.16	16	T	0		1	0	0
CABINET GORGE	57.8	32.0	44.9		70	26	21	7	595	0	0	18	0	1.32		.71	16	.1	0		2	1	0
COEUR D'ALENE 1 E	60.1	33.9	47.0	.1	71	26	20	7	535	0	0	16	0	.95	- .76	.57	16	.0	0		2	1	0
PORTHILL	59.5	33.4	46.5	.2	69	26+	22	7	549	0	0	14	0	1.26	.24	.33	12	.0	0		5	0	0
PRIEST RIVER EXP STA	57.0	29.3	43.2	- .7	69	26	17	7	647	0	0	22	0	.81	- 1.22	.59	16	.0	0		1	1	0
SAINT MARIES	59.2	31.9	45.6	- 1.7	73	26	21	7	577	0	0	20	0	1.08	- .91	.42	16		0		4	0	0
SANDPOINT EXP STATION	57.3	31.3	44.3	- 1.5	67	26	21	7	614	0	0	18	0	1.02	- .95	.61	16	.0	0		2	1	0
TENSED	57.6	30.1	43.9		70	26+	20	8	626	0	0	21	0	.45		.36	16	.0	0		1	0	0
DIVISION			44.9	- 1.1										.89	- .78			T					
* * * NORTH CENTRAL PRAIRIES 02																							
COTTONWOOD	53.4	32.2	42.8		69	27	21	7	657	0	0	16	0	1.17	- .58	.66	13	1.5	1	2	4	1	0
GRANGEVILLE	55.8	30.5	43.2	- 1.7	70	26+	18	7	648	0	0	19	0	.45	- 2.23	.22	1	1.0	1	1	2	0	0
MOSCOW-UNIV OF IDAHO	57.0	30.7	43.9	- 3.2	69	26	23	7+	630	0	0	20	0	.50	- 1.19	.23	16	T	0		2	0	0
NEZPERCE	54.1	31.1	42.6	- 2.1	70	26	20	7	664	0	0	18	0	.93	- 1.20	.43	13	1.0	T	7+	3	0	0
POTLATCH 3 NNE	55.5	29.1	42.3	- 4.2	68	26+	20	29	676	0	0	23	0	.33	- 1.49	.28	16		0		1	0	0
WINCHESTER 1 SW	51.0	27.7	39.4		67	26	11	7	763	0	0	24	0	.94		.14	12	1.1	1	6	6	0	0
DIVISION			42.4	- 2.7										.72	- 1.33			.9					
* * * NORTH CENTRAL CANYONS 03																							
DWORSHAK FISH HATCHERY	63.9	35.9	49.9		77	28+	27	8+	445	0	0	7	0	.54		.18	17	.0	0		3	0	0
FENN RANGER STATION	61.4	34.0	47.7		77	27	23	8	509	0	0	13	0	1.29		.50	17	.0	0		4	1	0
KOOSKIA	64.1	33.8	49.0	- 1.9	80	25	21	8	472	0	0	14	0	.50	- 2.32	.25	13	.0	0		1	0	0
LEWISTON WSO AP //R	63.1	37.8	50.5	- .3	77	26	26	7	427	0	0	7	0	.12	- 1.02	.09	12	T	0		0	0	0
OROFINO	65.5	36.4	51.0	- .9	79	26	25	8+	415	0	0	10	0	.71	- 1.35	.28	12	.0	0		3	0	0
RIGGINS RANGER STATION	65.6	38.3	52.0		82	25	28	1	381	0	0	5	0	.49	- 1.05	.26	1	.0	0		1	0	0
DIVISION			50.0	- 1.7										.61	- 1.51			T					
* * * CENTRAL MOUNTAINS 04																							
ANDERSON DAM	58.7	34.9	46.8		73	26	25	19	539	0	0	10	0	.86		.45	17	.0	0		2	0	0
ARROWROCK DAM	57.8	34.8	46.3	- 2.1	72	27	26	8	552	0	0	7	0	2.11	.62	1.37	14	.0	0		2	2	1
ATLANTA																							
AVERY R. S. NO 2	55.5	30.4	43.0		68	26	21	7	654	0	0	22	0	1.31		.39	17	T	0		5	0	0
BROWNLEE DAM	65.2	40.1	52.7		80	27	31	8	359	0	0	3	0	.61		.35	17	.0	0		2	0	0
CASCADE 1 NW	52.5	25.4	39.0		66	26	16	8	774	0	0	27	0	.52		.40	17	T	T	11+	2	0	0
CLARKIA RANGER STATION	47.2	23.5	35.4		60	26+	13	8+	883	0	0	28	0	.84		.62	16	.0	0		2	1	0
COBALT	53.5	25.8	39.7		70	26	10	8	754	0	0	26	0	1.34		.30	2	13.0	4	2	4	0	0
DEADWOOD DAM	51.7	21.9	36.8	.5	65	26	10	8	839	0	0	29	0	1.27	- .68	.58	17	1.0	26	1	4	1	0
DIXIE	45.0	19.5	32.3		59	27	- 2	8	976	0	0	30	1	1.82		.71	17	14.0	29	1	5	1	0
ELK CITY	50.3M	25.5M	37.9M		68	27	13	8+	806	0	0	28	0	.81		.36	17	4.0	3	2	3	0	0
ELK RIVER 1 S	54.5	30.3	42.4		70	27	18	8+	674	0	0	19	0	1.08		.50	17	T	T	3+	4	1	0
FAIRFIELD RANGER STA	52.8	27.4	40.1		66	27	10	8	739	0	0	24	0	.46		.28	13	.0	0		2	0	0
GALENA																							
GARDEN VALLEY RS	58.3	29.9	44.1	- 2.9	71	26	18	8	619	0	0	23	0	1.49	- .28	.53	17	.0	0		5	1	0
GRANGEVILLE 11 SE	59.8	33.8	46.8		75	26+	23	8	536	0	0	10	0	.81		.20	17		0		4	0	0
GROUSE	48.2	20.5	34.4		68	27	2	8	913	0	0	30	0	.74		.40	1	6.0	20	2+	3	0	0
HAILEY RANGER STATION	49.4	28.0	38.7	- 4.6	65	27	17	8	782	0	0	26	0	.63	- .44	.27	14	T	2	2+	2	0	0
HEADQUARTERS	53.6	28.0	40.8		70	27	20	21+	717	0	0	24	0	1.94		.69	13		3	1	5	1	0
HILL CITY	52.3	28.0	40.2	- .3	66	27+	15	4	740	0	0	22	0	.61	- .40	.32	17	.0	17	1	2	0	0
IDAHO CITY	57.3	26.7	42.0	- 2.2	70	26	16	8	682	0	0	24	0	1.78	.10	.68	14	.0	0		4	2	0
KELLOGG	59.0	30.6	44.8	- 2.2	73	27+	22	7	596	0	0	19	0	.35	- 2.03	.32	18	.0	0		1	0	0
LOWMAN 3 E NO 2	58.6	28.4	43.5		72	26	18	8	637	0	0	23	0	1.59		.58	17		0		3	2	0
MC CALL	51.4	27.2	39.3	2.1	64	27	15	8	762	0	0	24	0	.87	- 1.00	.40	17		0		4	0	0
MIDDLE FORK LODGE	55.7	27.8	41.8		71	27	18	8	692	0	0	27	0	.64		.24	17	.0	0		2	0	0
NEW MEADOWS RANGER STA	54.9	24.4	39.7	- 2.0	67	27	15	8	753	0	0	28	0	.84	- 1.10	.52	17	T	T	2	2	1	0
NORTH STAR RANCH	59.5	29.2	44.4		77	27	16	7	613	0	0	21	0	.96		.32	17	T	T	2	5	0	0
PIERCE //R	52.7	27.5	40.1		69	27	16	7	742	0	0	24	0	1.86		.42	17	2.5	15	2+	8	0	0
POWELL	52.8	27.1	40.0		70	27	17	8+	746	0	0	28	0	1.12		.32	17	2.6	8	2	4	0	0
SHOUP	59.6	32.9	46.3		75	26	21	8	555	0	0	14	0	.40		.12	17	.0	0		2	0	0
STANLEY	48.9M	18.5M	33.7M		58	27+	2	8	931	0	0		0						19	1			0
SUN VALLEY																							
WALLACE WOODLAND PARK	54.4	29.5	42.0	- 1.7	69	27	18	8	686	0	0	22	0	1.65	- .82	.97	17	.0	0		2	1	0
WARREN	45.9	19.8	32.9		61	27	3	19	955	0	1	30	0	D 1.37		.36	17	13.0	19	1	6	0	0
YELLOW PINE 7 S	51.5	22.7	37.1		68	27	14	19+	831	0	0	30	0	.76		.48	17	.6	1	17+	3	0	0
DIVISION			40.8	- .6										1.08	- .89			2.1					

See Reference Notes Following Station Index

Continued

MONTHLY SUMMARIZED STATION AND DIVISIONAL DATA

IDAHO
APRIL 1973

Station	Temperature: Average Maximum	Average Minimum	Average	Departure From Normal	Highest	Date	Lowest	Date	Degree Days	No. of Days Max. 90° or Above	Max. 32° or Below	Min. 32° or Below	Min. 0° or Below	Precipitation: Total	Departure From Normal	Greatest Day	Date	Snow, Sleet Total	Max. Depth on Ground	Date	No. of Days .10 or More	.50 or More	1.00 or More
* * *																							
SOUTHWESTERN VALLEYS 05																							
BOISE 7 N																							
BOISE LUCKY PEAK DAM	60.8	35.9	48.4		76	27	26	1	492	0	0	13	0	1.55		1.22	14	.0	0		2	1	1
BOISE WSO AP //R	61.2	37.0	49.1	- 1.3	75	26	24	3	470	0	0	6	0	1.49	.33	.84	13	T	0		4	1	0
BRUNEAU	64.9	35.6	50.3		78	26	25	4+	432	0	0	9	0	.33		.28	13	.0	0		1	0	0
CALDWELL	65.3	37.1	51.2	- .2	79	26	24	8	407	0	0	4	0	1.27	.26	.86	14	.0	0		3	1	0
CAMBRIDGE	62.3	32.9	47.6	- 1.6	74	26	20	8	515	0	0	13	0	.73	- .70	.53	16	.0	0		2	1	0
COUNCIL	63.0	35.1	49.1	.8	73	27	26	8	469	0	0	9	0	1.10	- .99	.54	16	.0	0		[illegible]	1	0
DEER FLAT DAM	63.4	37.0	50.2	- .6	75	27	26	8	436	0	0	5	0	1.89	1.02	1.13	14	1.0	0		5	1	1
EMMETT 2 E	65.2	34.6M	49.9M	- 2.0	78	27	25	8+	453	0	0	11	0	.59	- .48	.50	14	.0	[illegible]		1	1	0
GLENNS FERRY	64.1	34.2	49.2		77	26	19	8	466	0	0	10	0	.39	- .36	.18	14	.0	0		2	0	0
GRAND VIEW 2 W	66.1	36.5	51.3	- 1.4	78	11+	20	8	403	0	0	8	0	1.23	.53	.58	13				3	1	0
KUNA 2 NNE	63.6	32.8	48.2	- 2.1	77	26	20	8	496	0	0	16	0	1.89	.86	.97	14	T	0		3	2	0
MOUNTAIN HOME	60.4	32.7	46.6	- 3.0	74	27	19	8	547	0	0	16	0	1.00	.16	.34	14	.0	0		3	0	0
OLA 4 S	63.2	29.3	46.3		75	26	15	8	556	0	0	22	0	.94		.38	16	.0	0		2	0	0
PARMA EXPERIMENT STA	63.7	34.6	49.2	- 2.3	79	27	21	8	469	0	0	11	0	.65	- .15	.29	17	.0	0		3	0	0
PAYETTE	67.8	36.5	52.2	.5	80	26	22	8	380	0	0	8	0	.40	- .48	.23	16	.0	0		2	0	0
SWAN FALLS POWER HOUSE	66.1	40.4M	53.3M		80	27+	28	8	338	0	0	2	0	2.13		.85	14	.0	0		3	3	0
WEISER 2 SE	64.4	35.4	49.9	- 2.2	76	26	21	8	446	0	0	10	0	.54	- .36	.31	16	.0	0		3	0	0
DIVISION			49.5	- 1.5										1.07	.03			.1					
* * *																							
SOUTHWESTERN HIGHLANDS 06																							
GRASMERE	54.7	29.3	42.0		68	26	11	1	683	0	0	21	0	.55		.19	17				4	0	0
HOLLISTER	55.7	30.2	43.0	- 3.0	71	27	19	1	655	0	0	22	0	.55	- .54	.31	17		0		1	0	0
REYNOLDS	56.6	32.4	44.5		69	28+	19	8	610	0	0	14	0	3.22		2.38	14	4.0	2	19+	5	1	1
THREE CREEK	52.3	23.9	38.1		67	27+	12	8	799	0	0	27	0	.33		.11	17	6.0	2	19	1	0	0
DIVISION			41.9	- 2.9										1.16	.00			5.0					
* * *																							
CENTRAL PLAINS 07																							
BLISS	61.0	34.7	47.9		72	27	20	8	506	0	0	10	0	.53	- .13	.22	13		0		2	0	[illegible]
BURLEY FAA AP	57.6	32.6	45.1		75	27	20	8	587	0	0	14	0	.47		.16	17	T	T	7+	3	0	0
CASTLEFORD 2 N	60.7	31.8	46.3		74	27	19	8	557	0	0	16	0	1.19		.72	17	.1	0		4	1	0
HAZELTON	58.6M	32.4M	45.5M	- 3.2			17	[illegible]	576	0	0	15	0	.90	- .09	.73	17	.5	0		1	1	0
JEROME	60.1	33.5	46.8	- 2.3	73	27	21	8	538	[illegible]	[illegible]	13	0	.85	.06	.47	17	1.5	0		3	0	0
MAGIC DAM	53.1	30.8	42.0		67	27	20	8	683	[illegible]	0	17	0	.39		.11	17+	.0	T	8+	2	0	0
MINIDOKA 10 WNW	56.1	28.6	42.4		72	28	17	8	674	0	0	23	0	.40		.17	17	.6	T	2+	2	0	0
MINIDOKA DAM	57.0	32.8	44.9		73	27	20	8	597	0	0	13	0	.57		.31	17	1.0	0		2	0	0
PAUL 1 ENE	56.8	32.0	44.4		73	28	19	8	610	0	0	19	[illegible]	.45		.28	17	1.0	0		2	0	0
PICABO	54.0	26.6	40.3		67	28	18	8	733	0	0	29	0	.49		.20	17	T	0		3	0	0
RICHFIELD	57.2	28.7	43.0		70	27	15	8	657	0	0	21	0	.38	- .32	.19	13	T	[illegible]		2	0	0
SHOSHONE 1 WNW	60.3	31.6M	46.0M	- 1.5	73	27	20	19	572	0	[illegible]	18	0	.22	- .57	.07	21	.0	0		0	0	0
TWIN FALLS 2 NNE	58.6	34.3	46.5	- 2.7	72	28	23	8	550	0	0	11	0	1.22	.29	.62	17	2.0	2	7	4	1	0
TWIN FALLS 3 SE	58.3	32.1	45.2	- 3.1	71	27	22	7	584	0	0	16	0	1.10	.24	.60	17	.5	1	1	2	1	0
TWIN FALLS WSO	56.9	32.4	44.7		71	28	22	8+	605	0	0	17	0	1.00		.62	17	1.5	2	7	3	1	0
DIVISION			44.7	- 3.3										.68	- .13			.6					
* * *																							
NORTHEASTERN VALLEYS 08																							
CHALLIS	54.1	30.1	42.1	- 2.6	68	26	18	8	681	0	0	21	0	1.42	.89	.90	14	4.0	2	1	3	1	0
CHILLY BARTON FLAT	51.7M	24.1	37.9M		64	27	12	8	804	0	0	30	0	.54		.34	13	.0	0		2	0	0
GIBBONSVILLE	55.2	26.3	40.8		70	26	14	8	721	0	[illegible]	27	0	.15		.06	13	.7	0		0	0	0
LEADORE NO. 2	M	M	M		65	27				0	0		0			.42	14					0	0
MACKAY RANGER STATION	51.8	26.6M	39.2M	- 3.2	66	28+	15	8	760	0	1	25	0	.29	- .33	.14	13	.0	0		2	0	0
MACKAY 4 NW	52.0M	M	M		62	27+	14	8		0	0	27	0			.20	13					0	0
MAY	56.7	26.4	41.6		72	27	10	8	696	0	0	26	0	.76		.36	14	.0	0		2	0	0
SALMON 1 N	58.8	30.8	44.8		75	27	15	8	596	0	0	16	0	.42		.18	17	.0	0		2	0	0
DIVISION			41.1	- 2.1										.60	.00			.8					
* * *																							
UPPER SNAKE RIVER PLAINS 09																							
ABERDEEN EXP STATION	54.6	28.6	41.6	- 4.4	72	28	15	8	697	0	[illegible]	24	0	.86	.10	.35	2	2.3	2	1	2	0	0
AMERICAN FALLS 1 SW	55.0	32.6	43.8		71	27	16	8	628	[illegible]	0	16	0	.56		.20	17	.0	0		3	0	0
ARCO 3 SW	52.3	26.5	39.4		69	27	10	[illegible]	760	0	0	26	0	.59		.17	14	5.0	10	1	4	0	0
ASHTON	48.2	25.6	36.9	- 4.5	65	27	10	8	838	0	[illegible]	24	0	1.10	.06	.27	14	.5	9	1	5	0	0
BLACKFOOT 2 SSW	56.6	30.5	43.6		75	27	19	8+	636	0	0	17	0	.65	- .19	.20	13	.0	0		3	0	0
CRATERS OF THE MOON NM	49.0	27.0	38.0		65	27	11	8	800	0	0	26	0	.73		.30	13+		30	1	2	0	0
DUBOIS EXP STATION	47.7	28.4	38.1	- 4.2	62	27	14	8	803	0	[illegible]	20	0	.67	- .12	.25	14	.0	0		3	0	0
FORT HALL INDIAN AGNCY	55.5	31.4	43.5	- 2.9	73	27	14	8	640	0	0	19	0	.56	- .33	.34	1		0		2	0	0
HAMER 4 NW	53.6M	24.8M	39.2M		69	27	8	8	766	0	0	27	0	.72		.45	14	T	3	2+	2	0	0
HOWE	56.4M	30.2M	43.3M		75	27	15	8	641	0	0	19	0	.28		.18	14	.0	0		2	0	0
IDAHO FALLS 2 ESE																							
IDAHO FALLS FAA AP	53.0	29.6	41.3	- 3.9	72	27	16	8	703	0	[illegible]	22	0	.42	- .24	.34	13	T	T	20	1	0	[illegible]

See Reference Notes Following Station Index

MONTHLY SUMMARIZED STATION AND DIVISIONAL DATA

IDAHO
APRIL 1973

Station	Temperature: Average Maximum	Average Minimum	Average	Departure From Normal	Highest	Date	Lowest	Date	Degree Days	No. of Days: Max. 90° or Above	Max. 32° or Below	Min. 32° or Below	Min. 0° or Below	Precipitation: Total	Departure From Normal	Greatest Day	Date	Snow, Sleet: Total	Max. Depth on Ground	Date	No. of Days: .10 or More	.50 or More	1.00 or More
IDAHO FALLS 46 W R	52.7	26.1	39.4	- 3.9	70	27	13	8	761	0	0	25	0	.41	- .10	.24	13	.8	T	3+	1	0	0
MALTA 2 E	56.6	30.2	43.4		74	27	16	7	641	0	0	21	0	.56		.20	1	3.0	3	1	3	0	0
POCATELLO WSO AP //R	54.9	31.8	43.4	- 3.1	73	27	19	8	643	0	0	17	0	.70	- .36	.27	1	4.1	1	7	2	0	0
ST ANTHONY 1 WNW	48.7	25.6	37.2		68	28	8	8	829	0	0	25	0	1.04		.36	24	.0			4	0	0
SUGAR	51.7	27.5	39.6	- 4.2	67	27	9	8	755	0	0	22	0	.97	.17	.36	23	T	6	1	3	0	0
DIVISION			40.7	- 3.9										.68	- .17			1.1					
* * *																							
EASTERN HIGHLANDS 10																							
ARBON 2 NW	51.5	28.9	40.2		68	27	14	8	737	0	0	22	0	.92		.34	1	6.0	6	1	3	0	0
CONDA	44.7M	21.8M	33.3M		65	28	5	8	947	0	1	28	0	.85		.44	17	T	T	29+	2	0	0
DRIGGS	45.4	21.5	33.5	- 5.1	61	27	2	15	939	0	0	28	0	.87	- .23	.30	23	6.0	0		4	0	0
GRACE	49.5	25.4	37.5	- 4.0	68	28	8	8	819	0	0	26	0	.44	- .92	.24	17	.0	3	2+	2	0	0
HENRY	47.1	18.3	32.7		63	27	- 3	8	961	0	2	29	2	.69		.20	24+	.0	34	3+	4	0	0
IDAHO FALLS 16 SE	47.5	24.3	35.9		66	27	6	15	868	0	1	24	0	1.04		.27	13	4.3	9	3+	5	0	0
ISLAND PARK DAM	44.5	19.5	32.0		57	27	- 2	8	982	0	1	30	1	2.19		.70	24	11.0	42	1	5	2	0
KILGORE	41.9	18.7	30.3		53	27	- 2	8	1037	0	1	30	1	1.49		.43	13	3.0	30	1	4	0	0
LIFTON PUMPING STATION	45.9	23.4	34.7	- 5.8	60	28	- 1	8	904	0	0	28	1	.74	- .28	.33	17	2.5	2	1	3	0	0
MALAD	54.6	30.4	42.5	- 3.9	71	27	15	8	666	0	0	21	0	.88	- .33	.53	1	5.0	5	1	2	1	0
MALAD CITY	54.7	27.8	41.3		71	27	13	8	703	0	0	26	0	.89		.49	1	6.6	0		3	0	0
MONTPELIER RANGER STA	46.0	23.5	34.8	- 6.0	65	28	4	8	901	0	1	28	0	.90	- .48	.30	7	3.3	12	1	4	0	0
OAKLEY	55.4	31.7	43.6	- 3.6	70	27+	13	8	636	0	0	16	0	.80	- .28	.27	17	5.5	0		4	0	0
PALISADES DAM	50.1	26.6	38.4		65	27	12	8	794	0	0	23	0	1.06		.38	17	1.0	10	1	3	0	0
PRESTON 3 NE	53.3M	26.0M	39.7M				15	9+	751	0	0	25	0	.18		.10	23	.0	0		1	0	0
STREVELL																							
SWAN VALLEY	49.6	24.7	37.2		65	27	10	8	828	0	0	24	0	1.34		.35	17	.0	6	3+	5	0	0
TETONIA EXP STATION	43.3	19.2	31.3		58	27	3	15+	1006	0	1	30	0	1.50		.40	23	.0	0		5	0	0
DIVISION			36.4	- 5.2										.99	- .28			3.2					

See Reference Notes Following Station Index

DAILY PRECIPITATION

IDAHO
APRIL 1973

Station	Total	1	2	3	4	5	6	7	8	9	10	11	12	13	14	15	16	17	18	19	20	21	22	23	24	25	26	27	28	29	30	31
• • • PANHANDLE 01																																
BAYVIEW MODEL BASIN	.86	.08															.20	.51	.06	.01												
BONNERS FERRY 1 SW	.28					T	T						T				.16	.04	.05					T				T		.03		
CABINET GORGE	1.32					.07	.06						.02			.01	.71	.32	.09					T	.04	T			T			
COEUR D'ALENE 1 E	.93	.06	.03										.03			.03	.57	.17	T	.06				T	T							
PORTHILL	1.26	.03				.02							.33	T			.28	.21	.11	T					.03	.03		.22				
PRIEST RIVER EXP STA	.81												.05			.06	.59	.02	.09					T	T				T	T		
SAINT MARIES	1.08		.13										.07			T	.42	.22	.14	.08				.02								
SANDPOINT EXP STATION	1.02						T						.03			.15	.61	.08	.08	.02					.05							
TENSED	.45	T											T			T	.35	T	.09											T		
• • • NORTH CENTRAL PRAIRIES 02																																
COTTONWOOD	1.17		.15	T			.02	T					.04	.86	.1?		T	.18	T	T	T							T				
GRANGEVILLE	.45	.22	T				.02							.03			T	.16	.02													
MOSCOW-UNIV OF IDAHO	.50												.08				.23	.04	.02	.13												
NEZPERCE	.93	.08	T			T	.03			T		T	.14	.43		T	.07	.05	T	T				T				.13			T	
POTLATCH 3 NNE	.33	.03															.28	T		.01	.01											
WINCHESTER 1 SW	.94	.10	.01			T	.12					T	.14	.06		T	.10	.12	.09	.10	.02			T				.08				
• • • NORTH CENTRAL CANYONS 03																																
DWORSHAK FISH HATCHERY	.54	.01	.03										.10	.07			.04	.18	.01									.10				
FENN RANGER STATION	1.29	.04	.14	.04			.13	T					T	T	.06		.03	.50	.12		.05		.01	.06				.03			.08	
KAMIAH	.69	.04	.03					.01					.09	.28				.18										.06				
KOOSKIA	.50	.03	.02				.03						.06	.25			.06	T										.05				
LEWISTON WSO AP //R	.12												.09	T			.03	T	T									T			T	
OROFINO	.71	T											.28	.01			.21	.04										.47				
RIGGINS RANGER STATION	.49	.26	.02				.05						.07	T			T	.08	.01													
• • • CENTRAL MOUNTAINS 04																																
ANDERSON DAM	.86													.30	.03		.08	.45	T					T						T		
ARROWROCK DAM	2.11													.04	1.37			.66	.02					.02								
ATLANTA	-	-	-	-	-	-	-	-	-	-	-	-	-	-	-	-	-	-	-	-	-	-	-	-	-	-	-	-	-	-	-	
AVERY R. S. NO 2	1.31	.20	.03			T	T						T	.12		.02	.33	.39	.11				.04	.04	T					.03		
BROWNLEE DAM	.61												.02	.06	.14		.01	.35	.03													
CASCADE 1 NW	.52	T					T							T			.11	.40	.01	T				T				T				
CENTERVILLE ARBAUGH RH	1.92												.33	.07			1.26	.19	.07									T			T	
CLARKIA RANGER STATION	.84		.19													T	.62	.02	.01													
COBALT	1.34	.26	.30	.08									T	.05	.07			.20	.12		.07	.06						.09			.04	
DEADWOOD DAM	1.27							T					T	.26	.08		.14	.58	.01	T			T	.15				.05				
DIXIE	1.82	.27	.06					.13					.01	T	.09		.02	.71	.03	.25	.15	.02		.08								
ELK CITY	.81	.04	.09	T			T	.05					.01		T		T	.36	.11		.02			.13								
ELK RIVER 1 S	1.08	.21	.01										T	.03	.14		.10	.50	.04	.05												
FAIRFIELD RANGER STA	.46													.28			T	.18														
GALENA	-	-	-	-	-	-	-	-	-	-	-	-	-	-	-	-	-	-	-	-	-	-	-	-	-	-	-	-	-	-	-	
GARDEN VALLEY RS	1.49												.01	.25	.40		.18	.53						.12								
GRANGEVILLE 11 SE	.81	.13	.09				.13	.02					T	T			.04	.20	.04	.03	.13											
GROUSE	.74	.40												.15	.17										T			T			.02	
HAILEY RANGER STATION	.63													.24	.27			.08													.04	
HEADQUARTERS	1.94		.14	T									.04	.69			.14	.49	.05	T	.05		T	.02				.32				
HILL CITY	.61													.29	T		T	.32														
IDAHO CITY	1.78												T	.54	.68		.15	.36	.03					.02								
KELLOGG	.35	T											T				.03		.32				T	T				T				
LOWMAN 3 E NO 2	1.59	T											.05	.25	.55		.03	.58	.05	.01			T	.07				T				
MC CALL	.87	.05	.10														.11	.40	.06					.15								
MIDDLE FORK LODGE	.64	T	T											.20	.04			.24	.08	.04		T	T					T	.04			
NEW MEADOWS RANGER STA	.84		.05					T					T	T			T	.52	.08					.19								
NORTH STAR RANCH	.96	.04	.11				.10							.07				.32	.10	T	.04	.12	.01	.04	.01							
PIERCE //R	1.86	.18	.14	T				.12					.20	.27	T		.06	.42	.05	.10	.06			.02	T	T		.24				
POWELL	1.12	.04	.14	T			.08	.03						.01	.17	.02		.32	.08	.02	.02	.13	.02	T	T			.02	.02			
SHOUP	.40	.05					.02							.10	.05		.02	.12	.03									.01				
STANLEY	-	T												.09	.28	-	-	-	-	-	-	-	-							T		
SUN VALLEY	-	-	-	-	-	-	-	-	-	-	-	-	-	-	-	-	-	-	-	-	-	-	-	-	-	-	-	-	-	-	-	
WALLACE WOODLAND PARK	1.65	.09	.06				.04							.01	.03	T	.09	.97	.32					.03	.01	T						
WARREN	D 1.37D	.10					D .10							.21			.08	.36	.08	.15	.07			.22								
YELLOW PINE 7 S	.76	T						T					T	.14				.48	.10		T			T				.04			T	
• • • SOUTHWESTERN VALLEYS 05																																
BOISE 7 N	-	-	-	-	-	-	-	-	-	-	-	-	-	-	-	-	-	-	-	-	-	-	-	-	-	-	-	-	-	-	-	
BOISE LUCKY PEAK DAM	1.55													.02	1.22	T		.23	.08													
BOISE WSO AP //R	1.49												T	.84	.30		.20	.15	T				T									
BRUNEAU	.33													.28	.05																	
CALDWELL	1.27	T											T	.13	.84		.08	.19	.01													
CAMBRIDGE	.73																.53	.20														
COUNCIL	1.10												.02				.54	.38	.11	.03			.02									
DEER FLAT DAM	1.89												.17	.07	1.13	.01	.13	.13		.25				T								
EMMETT 2 E	.59												.05		.50			.04														
GLENNS FERRY	.39													.02	.18			.17						.02								
GRAND VIEW 2 W	1.23													.58	.26		T	.08		.28											.03	
KUNA 2 NNE	1.89												T	.57	.97		.07	.23	.05					T								
MOUNTAIN HOME	1.00		.02										.02	.33	.34			.24						.02							.03	
OLA 4 S	.94													.04	.07		.38	.35	.02				.01	.07					T			
PARMA EXPERIMENT STA	.65													.03	.04			.29	.18	.11												
PAYETTE	.40																.23	.15						.02								
SWAN FALLS POWER HOUSE	2.13													.70	.85		.01	.05		.52	T											
WEISER 2 SE	.54													.10			.31	.13														
• • • SOUTHWESTERN HIGHLANDS 06																																
GRASMERE	.55	.15												.10				.19		.11				T								
HOLLISTER	.55	.05						.08						T				.31		.01		.08		.02				T				
REYNOLDS	3.22													.44	2.38		T	.11	.03	.15				.10								
THREE CREEK	.33	.02		T										.02				.11	T	.08	T	.04		.04				.02		T	T	
• • • CENTRAL PLAINS 07																																
BLISS	.53	.06						.01						.22			.08	.16		T				T								
BURLEY FAA AP	.47	.11	T				.01	T					T	.15			.02	.16		T		T	.02	T				T				
CASTLEFORD 2 N	1.19	.13												.16			.01	.72	.01	.06		.10										
HAZELTON	.90	.05	.02					.03					T	.06			T	.73				.01							T			
JEROME	.85	.02	T					.11					T	.15			T	.47				.06		.04								
MAGIC DAM	.39	.05	T	T									.04	.11				.11				.08										
MINIDOKA 10 WNW	.40	.03	T											.15	T			.17	.05													
MINIDOKA DAM	.57	.13	.02					T					.02	.06	T			.31						.03	T							
PAUL 1 ENE	.45		.05											.10				.28	.02													
PICABO	.49	T						T						.11	.18			.20				T										

See reference notes following Station Index

DAILY PRECIPITATION

Continued

IDAHO
APRIL 1973

Day of Month

Station	Total	1	2	3	4	5	6	7	8	9	10	11	12	13	14	15	16	17	18	19	20	21	22	23	24	25	26	27	28	29	30	31
RICHFIELD	.38	.04	T					T					T	.19			T	.10		T		.05		T								
SHOSHONE 1 WNW	.22	T	.01	T				.01						.05			.02	.06				.07		T								
TWIN FALLS 2 NNE	1.22	.02	T					.11						.11	.28			.62	.03	T		.05										
TWIN FALLS 3 SE	1.10	.04	.02					.09						T	.26			.60	.09	T	T			T								
TWIN FALLS AST	1.00	T	.01					.11						T	.02			.62	.11			.05	.08	T	T				T	T		
* * *																																
NORTHEASTERN VALLEYS 08																																
CHALLIS	1.42	.12	T								T			.30	.90			.05		.05												
CHILLY BARTON FLAT	.54	.16									T			.34	.02			.02												T	T	
GIBBONSVILLE	.15	T	.01				.02							.06				.04			.01							.01			T	
LEADORE NO. 2	-	-	-	-	-	-	-	-	-	-	-		T	.30	.42			T	.03		T		T	.08								
MACKAY RANGER STATION	.29	.12												.14	.03			T														
MACKAY 4 NW	-	-	-	-	-	-	-	-	-	T				.20	.01			.04			T			.06		T				T		
MAY	.76	.06	T											.28	.36			.06		T												
SALMON 1 N	.42	.01	.02				.01						T	.12				.18						.02				.02			.04	
* * *																																
UPPER SNAKE RIVER PLAINS 09																																
ABERDEEN EXP STATION	.86	.08	.35					T						.29	.08			.06		T	T	T		T								
AMERICAN FALLS 1 SW	.56	.15	.01										.01	.14	.05			.20	T		T											
ARCO 3 SW	.59	.15												.16	.17					.01					.10					T		
ASHTON	1.10		T				T						.01	.20	.27	T	.15	.19	T					.25	T	T		.03				
BLACKFOOT 2 SSW	.65	.15											T	.20		.15		.06	.03	T	.03			.03								
CRATERS OF THE MOON NM	.73	.30	T										T	.30			T	.08	T		T										.05	
D BOIS EXP STATION	.67													.21	.25									.12	.09							
FORT HALL INDIAN AGNCY	.56	.34											.06	.16					T													
HAMER 4 NW	.72						T						T	.24	.45									T	.03							
HOWE	.28													.10	.18																	
IDAHO FALLS 2 ESE	-	-	-	-	-	-	-	-	-	-	-	-	-	-	-	-	-	-	-	-	-	-	-	-	-	-	-	-	-	-	-	
IDAHO FALLS FAA AP	.42	.01					T				T		T	.34	.01		.01	.03		.01	T		T	T		T		.01		T		
IDAHO FALLS 46 W R	.41	.05									T			.24	.04		T		T	T				.02	.06							
MALTA 2 E	.56	.20											.15	.03	T		T	.18	T		T											
POCATELLO WSO AP //R	.70	.27	T				.05						.03	.17	T		.02	.06	T	T	.08		T	.02								
ST ANTHONY 1 WNW	1.04	.07												.20	.25			.11						.02	.36	.03						
SUGAR	.97						.03							.20	.31	T	.04							.36		.03			T			
* * *																																
EASTERN HIGHLANDS 10																																
ARBON 2 NW	.92	.34						.06					.12	.07				.22	T	.07	T			.04				T	T			
CONDA	.85							T							T	T		.44	.04	T	T			T	.20	.07				.02	.08	
DRIGGS	.87						.06									.14		.14		.04				.30		.19						
GRACE	.44	T									T			T	.14			.24			T			T					T	.06	T	
HENRY	.69										T			.14	.20										.20				.15			
IDAHO FALLS .6 SE	1.04						.11	T			T		T	.27	.21		.09	.18	.01	T	.07			.10		T		T				
ISLAND PARK DAM	2.19													.23	.39		.15	.67					T	.04	.70			T			.01	
KILGORE	1.49		T											.43	.32		.07	.07	.01					.18	.41							
LIFTON PUMPING STATION	.74							.06						T	.03	.01		.33						.03						.14	.14	
MALAD	.88	.53												T	T			.25			.02			T	T				T	.08		
MALAD CITY	.89	.49												T				.27	T	T	T			T					.02	.11		
MONTPELIER RANGER STA	.90							.30	.01					.01	.03	.01		.12	.10	.01	.08	.01		.01	T	T			.01	.19	.01	
OAKLEY	.80	.15	.03					.16					.05					.27						.12				.02				
PALISADES DAM	1.06							.07						.02	.20	.04	T	.38	.02		.01			.06	.03	.23					T	
PRESTON 3 NE	.18														.01	T		.03						.10							.04	
RIRIE 12 ESE	-						*	.50					*	*	*	*	*	*	*	.60				-	-	-				.05		
STREVELL	-	-	-	-	-	-	-	-	-	-	-	-	-	-	-	-	-	-	-	-	-	-	-	-	-	-	-	-	-	-	-	
SWAN VALLEY	1.34													T	.34		.13	.35						.27		.25		T		T		
TETONIA EXP STATION	1.30						.19	T						.07	.31		.24	.08	T	T	T			.40	T	.12					.09	

See reference notes following Station Index

DAILY TEMPERATURES

IDAHO
APRIL 1973

Station		Day of Month 1	2	3	4	5	6	7	8	9	10	11	12	13	14	15	16	17	18	19	20	21	22	23	24	25	26	27	28	29	30	31	Average
* * *																																	
PANHANDLE 01																																	
BAYVIEW MODEL BASIN	MAX	45	47	51	49	65	60	45	44	48	55	56	65	64	63	53	52	47	48	44	54	56	65	64	55	57	57	63	60	58	57		54.9
	MIN	28	26	25	30	38	27	18	21	29	31	28	38	39	30	22	31	34	28	23	28	26	45	37	32	29	29	43	32	26	35		30.3
BONNERS FERRY 1 SW	MAX	51	60	62	66	59	49	52	61	62	69	70	59	64	53	56	49	54	49	58	63	67	62	57	59	66	73	67		65	58		60.0
	MIN	33	32	25	32	43	28	20	22	32	27	30	39	34	31	24	38	37	32	23	30	27	50	42	32	30	32	42		22	28		31.6
CABINET GORGE	MAX	51	55	60	65	60	47	50	59	62	68	68	64	61	54	55	43	48	47	53	62	65	62	55	59	66	70	59	52	60	55		57.8
	MIN	31	28	25	30	40	31	21	24	32	32	35	38	33	29	24	34	35	34	25	30	29	43	40	42	32	32	41	36	26	28		32.0
COEUR D'ALENE 1 E	MAX	45	54	59	62	60	60	60	60	63	69	68	67	67	61	56	50	51	46	51	60	63	63	62	59	66	71	70	55	64	60		60.1
	MIN	30	30	29	30	41	29	20	32	32	37	32	43	39	28	28	36	39	34	29	31	29	48	42	39	32	33	46	34	31	35		33.9
PORTHILL	MAX	54	58	58	66	63	55	52	60	61	68	69	62	59	55	52	52	51	49	56	63	66	65	61	58	65	69	60	59	60	60		59.5
	MIN	33	31	27	30	46	32	22	25	34	28	32	40	34	29	26	36	37	33	27	31	32	45	43	34	34	33	42	38	32	37		33.4
PRIEST RIVER EXP STA	MAX	43	56	58	62	57	47	50	57	61	67	65	59	59	53	50	45	47	44	52	64	65	64	61	54	64	69	66	55	59	56		57.0
	MIN	27	27	24	26	36	24	17	20	28	27	28	37	32	24	23	31	34	31	24	25	27	39	42	34	31	30	41	33	25	32		29.3
SAINT MARIES	MAX	50	54	59	65	60	58	51	60	65	68	71	65	64	61	54	48	49	43	51	60	63	60	53	58	67	73	71	54	61	60		59.2
	MIN	30	30	30	29	37	29	21	24	33	36	32	36	39	27	27	32	36	31	30	31	29	46	33	34	31	31	46	32	27	29		31.9
SANDPOINT EXP STATION	MAX	50	53	60	66	58	50	47	57	63	63	66	63	62	55	50	44	50	44	50	61	65	60	58	57	63	67	60	56	60	60		57.3
	MIN	30	27	24	28	42	29	21	22	32	29	29	39	39	33	24	34	34	30	24	26	26	45	41	34	30	30	41	33	25	38		31.3
TENSED	MAX	48	52	58	62	58	50	58	60	63	67	70	61	65	53	54	50	49	43	50	58	61	60	55	59	64	70	58	55	58	59		57.6
	MIN	29	25	25	28	38	30	23	20	31	38	29	37	38	25	24	35	35	30	25	28	24	45	32	35	26	28	39	30	23	29		30.1
* * *																																	
NORTH CENTRAL PRAIRIES 02																																	
COTTONWOOD	MAX	42	42	42	51	62	58	44	50	56	60	62	67	60	56	50	53	46	47	44	44	51	58	60	48	56	60	69	60	50	55		53.4
	MIN	25	25	28	33	40	32	21	22	33	36	35	42	42	29	28	31	35	30	24	30	32	41	35	33	40	34	44	29	27	30		32.2
GRANGEVILLE	MAX	41	45	55	63	60	44	47	57	61	65	70	63	60	52	57	49	48	48	46	47	61	61	49	60	65	70	62	53	57	58		55.8
	MIN	23	26	30	29	39	26	18	20	33	34	31	42	42	24	24	31	32	30	22	33	28	38	39	33	37	32	36	30	28	26		30.5
MOSCOW-UNIV OF IDAHO	MAX	47	49	56	60	58	51	53	57	61	66	67	63	62	58	53	52	51	46	47	54	58	60	61	58	63	69	63	52	58	57		57.0
	MIN	26	23	30	32	38	25	23	25	38	33	37	38	38	28	29	36	27	28	27	24	29	30	31	30	29	38	40	29	27	33		30.7
NEZPERCE	MAX	43	44	53	61	61	50	44	55	60	64	66	59	58	50	51	47	46	42	44	51	57	60	51	56	61	70	60	49	55	56		54.1
	MIN	27	28	27	30	39	31	20	22	34	35	32	40	42	28	28	33	33	29	25	31	26	39	33	35	35	31	44	28	23	25		31.1
POTLATCH 3 NNE	MAX	45	51	55	60	58	49	48	58	61	66	68	63	64	53	50	50	48	47	36	49	57	60	54	58	64	68	57	52	59	58		55.5
	MIN	27	25	25	27	36	29	24	21	32	34	30	35	40	22	22	30	33	29	34	24	30	27	32	32	26	28	43	30	20	25		29.1
WINCHESTER 1 SW	MAX	38	43	51	59	54	47	41	55	56	60	64	56	55	47	47	43	41	41	40	46	54	55	50	53	59	67	57	47	51	53		51.0
	MIN	18	26	23	27	37	27	11	20	31	31	30	37	39	26	22	27	31	27	17	27	33	36	29	27	31	29	41	27	20	23		27.7
* * *																																	
NORTH CENTRAL CANYONS 03																																	
DWORSHAK FISH HATCHERY	MAX	52	52	59	65	69	67	55	56	66	70	74	75	65	70	61	61	51	58	54	57	62	67	67	67	67	72	77	77	59	66		63.9
	MIN	34	33	33	34	40	41	27	27	39	39	37	46	47	31	32	37	39	31	29	36	33	45	38	38	39	38	33	35	31	34		35.9
FENN RANGER STATION	MAX	49	50	49	61	69	61	51	54	64	68	70	75	71	66	59	65	50	53	54	53	58	66	68	55	66	70	77	67	60	64		61.4
	MIN	32	35	31	31	34	38	26	23	32	37	30	43	42	35	26	34	38	34	27	32	35	39	42	36	36	32	44	38	28	30		34.0
KOOSKIA	MAX	50	55	62	70	69	62	55	64	68	73	77	71	70	62	63	57	56	55	56	56	68	67	65	67	80	71	66	59	65	65		64.1
	MIN	31	32	30	29	36	40	26	21	34	36	31	45	46	29	27	34	41	34	27	38	30	41	38	37	39	31	37	38	26	30		33.8
LEWISTON WSO AP	MAX	56	56	62	68	68	53	53	64	64	72	70	68	71	60	58	56	58	53	55	63	68	70	59	66	69	77	66	59	65	65		63.1
	MIN	31	30	33	37	44	31	26	29	39	41	41	49	49	38	33	39	39	37	34	30	38	49	43	37	40	41	47	40	32	36		37.8
OROFINO	MAX	51	56	63	69	70	67	56	65	70	74	77	71	70	70	61	60	57	54	57	60	68	67	66	68	72	79	71	65	65	67		65.9
	MIN	32	32	31	33	39	43	25	25	39	39	36	47	49	31	31	36	40	32	29	42	34	45	38	40	39	36	50	35	30	33		36.4
RIGGINS RANGER STATION	MAX	50	50	62	73	72	64	53	64	63	74	78	75	67	64	74	55	59	56	56	62	67	64	67	71	82	79	74	70	63	60		65.6
	MIN	28	35	31	36	37	39	30	31	42	42	40	48	48	37	35	40	42	30	42	36	44	44	42	38	41	44	42	38	35	33		38.3
* * *																																	
CENTRAL MOUNTAINS 04																																	
ANDERSON DAM	MAX	49	55	55	60	65	61	51	57	62	65	65	65	60	56	56	53	47	44	53	53	59	61	59	61	65	73	68	65	56	62		58.7
	MIN	31	29	32	32	34	43	26	26	36	40	35	41	43	38	32	35	38	31	25	31	38	36	41	36	35	37	42	37	33	35		34.9
ARROWROCK DAM	MAX	52	52	55	58	61	51	51	52	57	62	65	67	67	67	58	56	46	47	45	52	54	60	60	58	60	65	72	69	57	57		57.8
	MIN	33	33	35	34	35	32	29	26	31	40	36	40	42	36	34	33	39	30	28	31	36	37	37	34	35	38	43	36	36	34		34.8
ATLANTA	MAX																																
	MIN																																
AVERY R. S. NO 2	MAX	44	54	56	63	57	53	48	56	60	65	66	64	56	54	50	47	43	42	48	53	60	59	54	57	63	68	66	49	57	54		55.5
	MIN	30	29	32	26	31	28	21	22	29	34	30	34	38	26	24	32	34	31	28	32	28	40	36	33	29	31	41	29	24	30		30.4
BROWNLEE DAM	MAX	55	53	59	67	73	74	57	57	65	65	75	75	72	70	63	64	50	56	55	56	63	69	66	61	69	74	80	74	74	66		65.2
	MIN	32	36	36	39	44	38	32	31	42	40	40	50	45	45	38	43	42	34	36	41	37	44	45	43	40	43	51	39	39	39		40.1
CASCADE 1 NW	MAX	41	44	50	56	55	54	41	52	52	56	58	61	60	56	51	52	39	40	42	45	55	56	54	55	56	66	64	60	52	53		52.5
	MIN	20	26	23	24	25	29	20	16	26	26	24	33	33	29	20	21	28	18	18	27	24	27	31	31	24	24	33	23	30	28		25.4
CLARKIA RANGER STATION	MAX	37	42	47	54	47	45	42	50	52	60	53	52	46	45	39	37	39	38	42	48	52	47	43	48	55	60	51	42	51	52		47.2
	MIN	20	24	20	20	25	21	13	13	16	20	27	32	27	26	21	33	29	29	19	22	20	32	35	26	21	21	29	21	16	28		23.5
COBALT	MAX	44	36	49	57	60	50	41	53	53	57	65	61	55	52	54	54	46	40	45	40	52	60	57	55	60	70	67	67	56	50		53.5
	MIN	26	26	20	20	27	24	12	10	25	31	22	25	32	27	19	34	31	21	19	28	30	38	39	35	25	22	29	23	30	24		25.8
DEADWOOD DAM	MAX	39	48	53	56	55	49	44	52	50	55	58	56	56	50	50	50	46	38	43	41	54	52	50	54	59	65	64	60	48	55		51.7
	MIN	14	24	18	19	20	22	14	10	25	25	20	29	32	22	16	23	32	14	11	25	26	24	33	23	21	21	27	21	25	22		21.9
DIXIE	MAX	38	34	38	46	54	49	34	36	50	49	50	54	52	52	42	46	36	38	35	36	38	46	51	44	45	52	59	57	43	46		45.0
	MIN	17	24	13	13	20	25	2	-2	23	29	16	25	30	16	10	23	27	16	2	25	21	25	30	26	24	18	27	23	17	19		19.5

See Reference Notes Following Station Index

DAILY TEMPERATURES

IDAHO
APRIL 1973

Station		Day of Month 1	2	3	4	5	6	7	8	9	10	11	12	13	14	15	16	17	18	19	20	21	22	23	24	25	26	27	28	29	30	31	Average
ELK CITY	MAX	39	38	41	50	60	57	38	43	54	57	59	60	58	55	41	54	43	43	41	43	41	56	58	45	50	58	68	59		51		50.3
	MIN	26	29	30	22	24	29	13	13	26	27	21	29	30	26	17	28	32	25	17	28	31	28	34	27	27	21	33	26		20		25.5
ELK RIVER 1 S	MAX	41	42	42	51	62	57	56	49	56	61	65	68	59	59	54	51	47	48	42	52	54	60	57	39	58	64	70	57	57	57		54.5
	MIN	26	27	30	31	30	35	18	18	29	29	27	35	39	22	22	28	34	28	21	32	26	38	33	37	28	28	42	37	37	41		30.3
FAIRFIELD RANGER STA	MAX	44	43	47	50	51	47	41	45	51	56	60	61	56	52	50	49	44	43	47	53	53	59	59	57	62	65	66	63	55	56		52.8
	MIN	22	25	22	15	24	30	21	10	27	31	26	34	38	30	22	26	34	25	20	32	32	30	38	27	30	28	33	33	28	28		27.4
GALENA	MAX																																
	MIN																																
GARDEN VALLEY RS	MAX	46	56	58	61	62	58	50	57	55	63	65	64	60	54	57	55	49	46	51	50	60	59	59	62	67	71	70	66	57	62		58.3
	MIN	27	28	26	27	28	30	21	18	29	34	26	38	40	36	26	30	39	27	24	31	31	31	41	30	28	31	37	27	29	28		29.9
GRANGEVILLE 11 SE	MAX	44	47	62	70	66	57	50	60	67	72	75	67	65	56	56	53	51	51	50	50	65	63	56	61	66	75	65	55	60	60		59.8
	MIN	29	34	34	29	34	34	25	23	34	35	31	41	42	34	27	36	36	34	26	36	42	40	38	36	36	32	45	34	27	29		33.8
GROUSE	MAX	38	42	45	45	50	47	38	48	45	48	52	52	48	47	46	45	43	42	35	37	49	55	56	53	52	58	68	60	53	50		48.2
	MIN	24	20	10	9	19	17	14	2	12	22	18	25	30	22	14	16	25	22	14	27	30	25	27	25	24	25	25	30	25	18		20.5
HAILEY RANGER STATION	MAX	37	40	44	44	45	54	46	39	48	54	51	53	54	46	50	45	48	47	38	46	44	48	52	62	57	60	65	62	56	48		49.4
	MIN	31	26	24	26	26	28	22	17	20	30	30	32	36	30	21	28	33	25	21	28	33	31	34	27	29	30	30	32	32	29		28.0
HEADQUARTERS	MAX	40	43	49	55	60	56	45	50	56	60	64	67	54	59	50	51	44	47	44	46	50	58	57	48	57	63	70	60	48	56		53.6
	MIN	25	26	25	26	29	34	25	20	29	29	27	36	36	24	23	24	35	28	22	30	20	35	32	30	28	27	40	28	23	25		28.0
MILL CITY	MAX	41	47	48	48	55	44	42	43	47	48	60	56	56	56	54	50	43	42	46	49	53	55	57	58	59	66	66	62	61	57		52.3
	MIN	25	25	16	15	26	24	18	19	22	21	25	31	34	32	28	30	33	17	19	39	43	39	44	35	27	29	38	26	29	30		28.0
IDAHO CITY	MAX	46	54	59	63	63	60	49	57	59	61	64	63	59	53	54	50	45	45	50	50	59	58	58	60	64	70	68	64	54	60		57.3
	MIN	22	26	22	24	25	25	20	16	28	35	26	35	34	32	22	27	33	21	19	27	31	28	38	26	25	26	33	25	25	26		26.7
KELLOGG	MAX	51	56	58	63	59	45	51	61	63	69	70	64	64	58	53	51	50	45	52	59	62	59	56	63	69	73	73	55	61	57		59.0
	MIN	30	31	27	25	31	24	22	24	34	31	33	33	39	25	26	34	34	34	30	32	34	30	28	34	34	33	32	31	30	32		30.6
LOWMAN 3 E NO 2	MAX	45	56	61	65	62	58	52	59	57	64	65	61	63	55	58	52	47	43	50	49	62	58	60	63	66	72	69	68	55	62		58.6
	MIN	25	25	25	26	27	32	23	18	30	33	27	35	37	35	23	29	35	25	20	28	32	29	39	28	27	27	35	26	26	26		28.4
MC CALL	MAX	38	42	50	57	56	53	40	50	52	58	61	61	60	52	50	48	39	38	39	42	55	55	52	53	57	63	64	59	48	51		51.4
	MIN	22	32	24	24	27	24	21	15	30	25	24	33	34	28	24	29	29	21	19	29	27	32	36	33	26	26	37	27	33	26		27.2
MIDDLE FORK LODGE	MAX	49	38	49	53	64	61	51	46	59	56	61	66	64	60	54	57	52	44	41	47	45	59	63	62	61	62	71	67	57	52		55.7
	MIN	29	29	29	25	26	29	21	18	19	31	25	26	35	32	24	24	32	25	25	25	32	31	33	38	28	27	27	28	31	31		27.8
NEW MEADOWS RANGER STA	MAX	45	43	45	55	63	59	47	46	58	56	63	65	65	63	53	56	42	44	44	47	50	61	60	54	59	63	67	66	52	56		54.9
	MIN	20	23	22	23	26	24	22	15	18	23	21	27	33	24	19	27	32	23	18	24	24	29	38	30	21	22	30	21	31	21		24.4
NORTH STAR RANCH	MAX	50	46	52	59	69	66	50	50	62	66	69	74	69	67	54	60	50	53	49	55	50	54	59	55	65	67	77	69	57	62		59.5
	MIN	30	32	32	25	29	31	16	18	26	35	26	33	37	26	20	28	37	30	21	29	35	34	39	35	33	28	29	32	24	27		29.2
PIERCE	MAX	39	42	46	51	58	54	44	47	56	59	63	65	55	57	51	53	44	46	44	44	48	59	59	47	56	64	69	58	48	54		52.7
	MIN	24	31	25	25	28	33	16	18	26	29	27	35	36	23	23	27	33	28	21	28	28	32	33	29	28	26	34	28	23	28		27.5
POWELL	MAX	39	40	47	53	60	60	43	44	56	60	61	67	63	59	46	55	43	45	43	50	40	54	55	50	57	62	70	59	48	55		52.8
	MIN	29	30	30	25	26	26	17	17	24	31	25	27	32	30	22	28	32	28	20	22	30	32	35	30	29	26	27	34	24	24		27.1
SHOUP	MAX	45	50	58	65	69	63	50	62	63	63	70	69	64	55	51	55	50	43	54	48	57	66	65	60	65	75	73	66	57	56		59.6
	MIN	33	34	26	28	30	37	22	21	33	40	29	33	40	32	30	31	38	29	28	38	36	37	44	41	35	30	39	35	32	30		32.9
STANLEY	MAX	33	39	41	48	46	45	55	52	49	50	52	52	49	45									52	50	54	58	58	55	45	48		48.9
	MIN	18	22	23	10	24	17	15	2	19	20	15	22	25	22									23	19	15	17	22	20	21	17		18.5
SUN VALLEY	MAX																																
	MIN																																
WALLACE WOODLAND PARK	MAX	39	46	52	57	62	55	46	49	58	61	65	68	62	60	51	52	44	41	44	50	56	61	54	48	58	62	69	56	48	57		54.4
	MIN	28	32	26	28	31	29	26	18	30	30	29	34	38	24	23	23	34	31	24	31	28	33	34	37	30	29	42	33	24	26		29.5
WARREN	MAX	32	37	44	52	50	45	37	49	50	48	55	54	49	41	46	44	38	38	38	38	48	49	46	48	52	57	61	45	45	41		45.9
	MIN	15	23	12	16	23	20	10	6	21	21	17	25	29	18	14	25	27	15	3	25	16	25	31	29	24	25	20	20	19	20		19.8
YELLOW PINE 7 S	MAX	47	37	45	52	60	54	45	43	55	53	56	63	58	55	48	52	42	40	40	43	42	56	57	56	57	58	68	62	50	50		51.5
	MIN	21	23	20	20	22	22	17	14	15	27	22	22	32	25	19	19	32	21	14	26	27	27	29	27	22	21	22	23	24	25		22.7
* * *																																	
SOUTHWESTERN VALLEYS 05																																	
BOISE 7 N	MAX																																
	MIN																																
BOISE LUCKY PEAK DAM	MAX	51	52	58	61	65	68	55	53	60	63	69	71	72	67	58	59	51	50	50	55	56	63	63	60	63	66	76	71	59	60		60.8
	MIN	26	32	28	31	40	31	29	30	32	43	42	43	47	39	35	38	41	29	32	33	36	40	42	36	38	41	46	32	32	32		35.9
BOISE WSO AP	MAX	53	58	61	65	70	56	53	60	63	68	71	72	66	57	59	50	49	49	54	58	62	64	60	62	67	75	71	58	60	65		61.2
	MIN	27	34	24	32	41	37	29	27	41	44	41	49	44	39	34	41	35	31	34	34	37	39	43	36	34	43	47	37	35	40		37.0
BRUNEAU	MAX	57	60	63	66	75	63	56	65	68	72	75	72	68	60	63	57	54	54	55	58	65	69	66	65	71	78	76	65	64	68		64.9
	MIN	25	35	28	25	30	40	33	28	35	44	33	43	37	40	30	36	42	30	29	37	42	35	48	38	32	37	41	39	38	39		35.6
CALDWELL	MAX	55	60	65	69	72	69	56	63	65	72	76	75	65	60	62	59	50	53	55	58	67	67	65	68	72	79	75	73	65	68		65.3
	MIN	29	34	32	37	35	36	30	24	38	46	35	48	42	37	33	40	38	33	33	36	35	39	43	38	39	40	52	38	36	36		37.1
CAMBRIDGE	MAX	52	56	64	66	66	63	54	59	60	70	70	71	67	61	60	56	53	51	55	56	65	62	61	64	70	74	70	68	62	64		62.3
	MIN	27	35	35	31	32	35	32	20	36	35	29	43	37	28	28	34	35	32	27	36	27	37	35	36	27	30	45	35	34	33		32.9
COUNCIL	MAX	51	54	63	67	67	65	54	62	69	71	71	71	72	69	60	60	51	50	51	56	63	65	61	62	67	71	73	70	62	62		63.0
	MIN	32	36	34	34	34	36	31	26	38	35	32	40	42	39	29	34	39	27	38	33	32	40	38	36	31	32	45	38	38	35		35.1
DEER FLAT DAM	MAX	54	59	63	64	73	70	55	61	63	70	70	70	63	59	56	58	55	52	54	58	65	66	65	65	68	73	75	69	63	67		63.4
	MIN	32	33	34	34	34	37	31	26	37	45	36	47	40	37	36	40	36	32	32	34	39	39	42	40	38	42	50	34	37	37		37.0
EMMETT 2 E	MAX	55	61	64	67	71	67	56	63	66	71	75	75	69	60	62	59	52	54	56	60	67	68	68	66	70	77	78	72	62	66		65.2
	MIN	25	33	29	31	34	33	30	25	38	44	35	49	42	37	32	40	40	29	30	31	31	37	40	35	32	36		34	35	35		34.6
GLENNS FERRY	MAX	51	60	68	65	73	60	55	63	67	70	74	73	70	61	61	59	54	52	53	61	65	70	65	66	70	77	70	60	63	68		64.1
	MIN	35	30	30	28	36	27	29	19	40	33	41	49	35	33	28	40	33	26	23	39	32	35	38	38	33	40	40	42	40	35		34.2
GRAND VIEW 2 W	MAX	56	61	65	70	78	70	59	66	68	72	78	77	70	59	62	59	55	54	54	58	66	71	66	65	70	77	76	70	64	66		66.1
	MIN	28	37	34	28	27	44	36	20	36	44	32	44	44	42	31	36	42	31	32	37	40	33	47	39	35	32	43	41	39	41		36.5
KUNA 2 NNE	MAX	55	60	63	68	73	66	55	62	66	71	75	73	69	58	61	59	50	52	55	58	64	65	62	64	67	77	73	59	62	65		63.6
	MIN	25	30	26	26	32	31	26	20	34	43	34	44	39	37	30	35	35	29	32	31	34	32	40	33	33	34	44	32	31	31		32.8

See Reference Notes Following Station Index

DAILY TEMPERATURES

Station		Day of Month 1	2	3	4	5	6	7	8	9	10	11	12	13	14	15	16	17	18	19	20	21	22	23	24	25	26	27	28	29	30	31	Average
MOUNTAIN HOME	MAX	52	53	57	59	63	69	56	55	59	65	68	70	71	66	56	58	52	50	48	54	56	62	65	61	62	66	74	70	56	60		60.4
	MIN	27	29	25	24	32	34	26	19	33	39	34	40	41	39	32	32	40	28	25	31	36	32	41	30	31	37	44	33	30	37		32.7
OLA 4 S	MAX	54	59	64	66	65	65	55	62	62	70	72	70	69	60	61	60	49	50	50	58	66	64	61	66	69	75	74	70	65	66		63.2
	MIN	22	26	28	30	25	27	25	15	31	38	25	42	37	29	24	28	39	20	25	38	26	31	37	27	25	27	37	27	30	38		29.3
PARMA EXPERIMENT STA	MAX	53	54	61	66	70	73	60	54	62	64	70	76	74	68	61	62	52	53	51	56	57	66	69	63	68	71	79	75	60	64		63.7
	MIN	28	36	31	30	30	36	28	21	34	42	31	43	38	35	29	34	40	30	33	36	31	37	37	36	39	32	49	33	42	38		34.6
PAYETTE	MAX	56	65	71	70	70	66	60	66	65	77	75	74	72	66	61	60	56	58	60	58	72	70	68	72	74	80	78	74	67	72		67.8
	MIN	28	29	30	33	32	40	29	22	38	44	34	47	40	34	33	36	40	32	38	37	32	38	42	41	34	34	49	48	40	42		36.5
SWAN FALLS POWER HOUSE	MAX	54	60	64	69	75	71	55	65	69	73	76	77	72	59	63	62	55	53	54	58	66	68	66	66	69	80	80	74	64	66		66.1
	MIN		42	39	40	38	40	36	28	42	50	42	50	45	41	37	42	42	34	34	35	42	42	47	40	35	42	51	40	37	39		40.4
WEISER 2 SE	MAX	55	60	66	68	68	64	56	62	62	72	73	73	69	61	62	61	55	54	57	59	67	66	64	67	71	76	73	61	64	66		64.4
	MIN	28	34	26	32	32	39	32	21	38	38	34	45	45	34	33	34	39	32	38	36	31	36	43	42	32	34	47	38	31	38		35.4
* * *																																	
SOUTHWESTERN HIGHLANDS 06																																	
GRASMERE	MAX	47	44	49	57	65	63	49	56	61	57	61	64	59	48	50	48	45	40	40	42	52	61	66	55	60	68	67	56	56	54		54.7
	MIN	11	27	22	28	34	34	23	17	30	37	31	37	37	32	22	31	33	24	25	28	35	32	41	25	29	26	39	32	30	28		29.3
HOLLISTER	MAX	46	47	50	57	66	58	47	54	59	60	62	62	60	52	52	55	48	43	46	49	51	62	59	55	61	69	71	61	54	54		55.7
	MIN	19	28	26	25	35	34	21	21	29	40	32	32	42	25	22	32	32	26	22	27	32	32	42	30	31	30	44	36	33	25		30.2
REYNOLDS	MAX	50	47	50	55	62	67	54	47	58	60	61	66	65	56	52	54	54	47	45	45	58	57	63	59	59	61	69	69	54	53		56.6
	MIN	24	31	25	30	37	36	28	19	27	39	30	41	35	32	28	34	38	30	29	31	33	35	35	35	34	33	43	33	32	34		32.4
THREE CREEK	MAX	44	47	48	54	63	50	37	53	61	57	61	63	59	48	52	50	46	40	39	39	46	59	54	55	59	67	67	58	49	45		52.3
	MIN	15	18	15	24	26	23	20	12	24	29	24	29	38	18	22	22	24	22	15	23	30	26	39	24	22	21	35	28	28	20		23.9
* * *																																	
CENTRAL PLAINS 07																																	
BLISS	MAX	54	56	58	61	69	63	51	61	62	67	69	67	65	58	57	56	50	49	56	58	59	65	63	61	65	71	72	66	60	62		61.0
	MIN	29	29	26	28	35	44	23	20	36	41	39	34	42	33	33	32	40	39	37	31	41	32	46	34	36	35	42	39	32	34		34.7
BURLEY FAA AP	MAX	44	51	54	57	69	56	43	55	59	64	65	61	61	54	55	55	49	46	50	53	56	64	62	59	69	71	75	58	56	58		57.6
	MIN	30	30	30	25	35	31	25	20	28	36	30	42	36	33	26	34	34	29	28	30	33	36	42	36	34	29	45	43	36	33		32.6
CASTLEFORD 2 N	MAX	55	54	55	63	70	63	50	59	66	66	69	68	63	55	58	60	52	47	50	50	58	68	63	60	66	70	74	68	58	62		60.7
	MIN	27	28	30	22	32	37	23	19	29	40	29	36	41	25	20	38	38	42	25	32	35	34	46	34	32	27	35	33	35	30		31.8
HAZELTON	MAX	48	51	55	59	68	69	48	55	59	63	65	67	64	55	55	55	50	45	48	54		64	60	64	70	70		66	55	58		58.6
	MIN	28	28	29	24	29	39	25	17	28	40	31	40	43	35	22	28	42	28	28	31		37	46	33	40	34		40	34	29		32.4
JEROME	MAX	50	55	58	62	69	60	53	57	61	65	69	68	62	56	57	55	50	47	52	55	56	63	63	61	67	71	73	66	58	62		60.1
	MIN	26	30	30	29	33	36	23	21	34	42	38	41	39	28	30	32	36	28	28	29	38	36	42	35	37	38	40	39	35	31		33.5
MAGIC DAM	MAX	43	44	47	50	55	49	43	53	55	59	61	58	55	53	52	48	44	45	47	52	51	57	57	57	61	66	67	59	52	54		53.1
	MIN	24	27	23	22	28	34	25	20	30	36	33	37	36	30	23	32	37	28	26	32	33	29	39	29	34	35	39	37	32	34		30.8
MINIDOKA 10 WNW	MAX	48	44	51	53	57	63	53	43	54	57	63	64	65	59	54	55	45	48	48	50	52	54	64	62	58	63	70	72	58	55		56.1
	MIN	30	29	27	24	27	31	21	17	25	30	26	35	41	28	24	27	35	27	22	25	29	24	38	26	25	29	34	38	35	29		28.6
MINIDOKA DAM	MAX	44	52	53	56	66	61	50	54	57	59	63	64	59	54	55	54	50	47	48	50	54	63	60	60	62	67	73	63	54	57		57.0
	MIN	29	29	30	29	34	40	26	20	33	33	33	42	43	32	27	30	35	23	25	31	33	30	42	34	33	34	43	39	37	35		32.8
PAUL 1 ENE	MAX	50	44	52	53	58	66	53	45	55	58	62	66	65	62	53	55	54	47	46	49	50	55	64	68	57	63	70	73	57	55		56.8
	MIN	31	29	27	25	31	40	25	19	20	34	30	40	43	32	23	30	40	28	27	29	31	35	43	34	30	32	44	40	37	32		32.0
PICABO	MAX	43	39	50	50	52	60	51	44	52	54	57	60	61	61	55	52	49	48	46	48	50	52	60	61	55	61	66	67	65	52		54.0
	MIN	19	27	25	25	26	31	24	18	20	30	30	32	35	29	21	23	30	20	20	24	32	25	30	28	28	30	31	30	30	26		26.6
RICHFIELD	MAX	45	51	55	56	64	61	47	55	55	59	63	62	61	55	53	52	49	47	49	53	53	61	66	61	63	68	70	68	55	58		57.2
	MIN	29	29	23	23	29	33	19	15	30	35	31	35	39	28	24	25	38	23	17	25	35	27	38	25	25	32	38	33	31	28		28.7
SHOSHONE 1 WNW	MAX	49	53	56	60	66	63	50	57	59	65	68	67	63	58	57	55	50	49	52	56	57	65	63	62	67	72	73	68	60	69		60.3
	MIN	29	29	26	29	31	35	26	22	33	40	36	41	41	28	27	29	36	24	20	28	32	29	42	30	29	36	41		30	36		31.6
TWIN FALLS 2 NNE	MAX	53	49	55	56	61	70	51	47	57	61	61	68	67	64	54	57	55	54	46	50	54	56	66	62	60	66	71	72	57	58		58.6
	MIN	29	31	31	27	37	41	25	23	34	38	33	40	48	32	26	36	37	30	30	31	37	38	47	36	40	33	37	33	37	33		34.3
TWIN FALLS 3 SE	MAX	54	50	52	55	61	69	52	44	57	62	64	67	66	63	58	66	55	47	47	50	49	55	66	62	60	65	71	66	62	55		58.3
	MIN	28	27	31	28	33	39	22	23	24	34	33	40	48	28	24	32	36	30	28	30	33	38	35	35	39	32	37	33	32	32		32.1
TWIN FALLS WSO	MAX	50	48	51	53	59	68	55	44	56	60	62	65	64	63	54	55	55	48	45	49	53	53	63	60	58	63	70	71	56	55		56.9
	MIN	27	28	28	24	36	40	22	22	31	38	32	39	45	28	24	31	35	29	28	29	35	35	45	32	37	30	36	39	36	31		32.4
* * *																																	
NORTHEASTERN VALLEYS 08																																	
CHALLIS	MAX	48	47	50	60	65	48	41	54	53	57	62	58	48	49	50	50	42	40	41	53	60	60	62	62	56	68	67	60	60	52		54.1
	MIN	30	29	25	26	30	35	19	18	33	36	27	30	36	31	25	32	32	25	21	26	30	30	39	38	32	30	38	36	34	31		30.1
CHILLY BARTON FLAT	MAX			44	55	59	54	36	49	53	54	55	56	54	48	49	47	48	44	41	40	50	54	57	56	53	62	64	63	55	48		51.7
	MIN	23	21	21	21	26	31	13	12	22	26	21	23	31	28	18	21	30	20	17	26	29	30	32	27	28	22	26	25	27	25		24.1
GIBBONSVILLE	MAX	43	45	53	61	62	56	42	54	56	57	65	65	56	47	55	55	47	45	46	43	56	59	57	58	60	70	69	65	58	50		55.2
	MIN	28	28	20	23	26	27	16	14	27	31	23	27	33	27	19	26	32	24	19	30	29	29	36	36	27	24	31	27	25	24		26.3
LEADORE NO. 2	MAX											55	55	46	47	57	49	44	39	38	37	49	54	56	51	52	60	65		44	43		
	MIN											23	26	33	28	17	24	29	19	19	26	26	28	28	28	26	22		24	25	28		
MACKAY RANGER STATION	MAX	28	43	45	53	57	56	42	45	50	55	57	56	50	50	48	51	51	44	45	41	51	58	60	55	55	64	66	66	58	54		51.8
	MIN	25		25	26	26	31	17	15	25	38	25	23	27	32	21	17	32	26	22	29	33	35	33	33	24	24	27	30	26	25		26.6
MACKAY 4 NW	MAX										55	57	58	54	46	50	49	45	40	43	38	58	55	56	54	54	62	62	58	51	47		52.0
	MIN								14			25	26	33	25	19	17	24	21	18	23		33	33	30	25	26	27	26	24	22		
MAY	MAX	44	49	57	61	66	55	43	56	57	60	65	62	59	47	54	51	48	46	47	56	60	59	63	63	61	69	72	66	51	54		56.7
	MIN	27	24	21	20	25	29	14	10	27	29	20	30	35	34	21	22	32	28	18	28	28	30	45	36	26	23	32	27	26	24		26.4
SALMON 1 N	MAX	41	50	55	63	71	60	45	56	60	61	66	68	66	57	57	54	49	49	52	48	58	63	63	61	63	73	75	68	57	56		58.8
	MIN	32	31	26	25	30	33	21	15	33	40	24	34	41	37	21	27	34	25	20	33	33	36	40	43	31	28	36	37	31	27		30.8

See Reference Notes Following Station Index

DAILY TEMPERATURES

IDAHO
APRIL 1973

Station		Day of Month 1	2	3	4	5	6	7	8	9	10	11	12	13	14	15	16	17	18	19	20	21	22	23	24	25	26	27	28	29	30	31	Average
* * *																																	
UPPER SNAKE RIVER PLAINS 09																																	
ABERDEEN EXP STATION	MAX	47	35	49	50	55	64	52	40	51	55	59	60	62	61	53	49	59	50	48	46	46	54	62	61	56	61	67	72	60	53		54.6
	MIN	27	27	26	22	29	37	23	15	25	29	23	30	35	30	23	29	39	28	24	29	27	30	35	33	27	25	29	41	32	29		28.6
AMERICAN FALLS 1 SW	MAX	38	48	50	55	63	52	41	51	55	57	59	63	65	52	52	54	50	47	46	44	53	61	59	58	59	69	71	67	56	54		55.0
	MIN	29	29	26	25	39	41	26	16	29	36	27	37	41	33	26	31	39	29	28	30	32	34	44	36	36	26	42	43	37	31		32.6
ARCO 3 SW	MAX	37	44	47	48	54	49	39	43	45	54	54	58	55	54	50	46	51	47	48	49	54	60	60	56	57	65	69	67	56	52		52.3
	MIN	23	27	28	19	21	22	20	10	21	31	29	29	35	27	20	23	31	27	27	31	34	27	37	28	29	26	27	33	27	26		26.5
ASHTON	MAX	44	50	47	45	46	45	36	35	44	49	50	55	52	47	42	44	50	42	41	42	48	54	46	51	54	60	65	59	51	52		48.2
	MIN	18	18	25	16	25	24	20	10	18	27	23	27	34	33	12	20	35	29	25	26	22	24	36	35	32	26	30	38	29	31		25.6
BLACKFOOT 2 SSW	MAX	43	52	52	56	66	61	46	51	52	59	63	66	64	56	48	54	51	49	49	46	54	63	59	58	60	66	75	66	55	57		56.6
	MIN	27	28	25	19	28	37	27	19	28	33	24	27	37	31	23	32	40	28	24	34	34	34	42	34	34	27	34	45	33	26		30.5
CRATERS OF THE MOON NM	MAX	36	45	45	43	49	47	42	42	45	50	56	54	47	47	47	44	45	42	44	44	48	55	56	55	55	61	65	62	51	49		49.0
	MIN	25	22	24	21	27	26	29	11	24	28	25	29	35	29	20	28	34	19	18	31	32	30	34	32	31	27	32	33	30	24		27.0
DUBOIS EXP STATION	MAX	40	43	44	43	43	43	35	42	43	49	54	53	47	47	46	45	52	43	42	42	50	51	54	53	51	59	62	60	48	48		47.7
	MIN	24	29	26	24	29	27	16	14	21	28	28	30	35	33	18	24	37	29	24	33	29	29	36	33	35	29	33	34	33	32		28.4
FORT HALL INDIAN AGNCY	MAX	35	51	50	55	64	57	40	51	56	60	64	62	65	54	51	52	49	45	48	46	53	59	58	59	61	67	73	67	57	56		55.5
	MIN	30	30	30	22	31	40	24	14	25	36	26	30	42	33	23	32	40	31	26	30	28	29	45	41	37	27	40	35	35	30		31.4
HAMER 4 NW	MAX	41	49	47	52	51	51	37	46	51	58	60	60	59	48	48	48	55	50	47	46		60	58	55	58	66	69	68	62	54		53.6
	MIN	20	20	22	20	25	25	17	8	21	25	21	24	31	32	15	19	38	27	16	25		23	38	37	29	29	32	30	23	28		24.8
HOWE	MAX	50	51	52	54	60	57	43	48	55	61	64	64	56	57	54	54	59	49	49	46	56	64	65	55	58		75	70	55	56		56.4
	MIN	31	33	27	28	28	22	16	15	32	25	26	39	35	24	25	33	30	30	33	36	30	35	39	38	29		36	36	32	32		30.2
IDAHO FALLS 2 ESE	MAX																																
	MIN																																
IDAHO FALLS FAA AP	MAX	36	50	47	52	60	54	37	45	52	56	59	61	60	54	46	51	52	43	47	46	51	58	55	55	58	64	72	61	52	55		53.0
	MIN	27	25	27	24	34	27	22	16	27	32	36	30	35	29	21	31	34	29	25	31	28	30	42	36	33	28	32	37	29	30		29.6
IDAHO FALLS 46 W	MAX	36	48	47	49	57	50	38	46	49	56	58	60	54	54	52	51	51	45	47	47	52	60	60	55	59	64	70	60	52	54		52.7
	MIN	26	25	25	20	26	30	16	13	25	25	20	22	31	28	18	22	28	24	19	34	35	31	38	37	29	24	27	34	26	25		26.1
MALTA 2 E	MAX	46	48	50	56	66	56	46	52	56	59	63	58	64	52	55	58	50	49	47	49	54	63	58	57	62	72	74	62	58	57		56.6
	MIN	28	30	26	23	30	40	16	17	28	38	27	33	42	28	22	27	37	29	27	32	29	28	37	32	28	28	34	42	37	32		30.2
POCATELLO WSO AP	MAX	35	51	52	54	64	53	41	51	56	61	62	61	64	53	51	54	49	43	43	45	55	60	60	56	61	68	73	59	54	58		54.9
	MIN	30	31	29	26	38	31	24	19	29	37	28	35	41	33	23	34	35	31	26	31	30	29	43	37	35	28	37	40	35	29		31.8
ST ANTHONY 1 WNW	MAX	39	41	45	47	43	48	51	34	35	47	48	48	52	51	40	48	44	53	48	46	44	51	51	53	52	61	61	68	59	52		48.7
	MIN	17	16	24	15	24	21	19	8	19	25	21	25	32	32	16	22	37	27	25	31	25	20	39	35	34	27	31	41	28	32		25.6
SUGAR	MAX	46	49	47	46	52	49	34	41	48	55	56	60	52	51	47	48	52	46	46	49	52	56	55	53	56	63	67	63	57	56		51.7
	MIN	19	14	24	15	27	30	20	9	20	27	23	26	34	33	19	31	37	30	26	32	26	34	40	36	34	26	31	45	30	26		27.5
* * *																																	
EASTERN HIGHLANDS 10																																	
ARBON 2 NW	MAX	43	42	45	45	48	50	43	47	52	52	58	58	66	51	50	52	45	42	41	42	52	58	55	55	58	65	68	60	52	51		51.5
	MIN	27	24	25	22	28	37	20	14	28	34	26	31	38	30	23	28	36	27	23	28	26	30	40	34	34	25	32	42	31	25		28.9
CONDA	MAX	40	39	36	35	42	45	44	27	34	45	45	49	54	54	44	43	48	40	37	39		43	51	47	50	48	55	65	56	42		44.7
	MIN	16	15	16	11	18	25	15	5	14	25	19	21	30	22	11	17	32	24	20	21		22	35	26	29	27	28	39	25	25		21.8
DRIGGS	MAX	37	46	41	42	49	43	34	35	46	43	48	57	54	48	37	49	40	38	35	39	43	50	46	45	48	58	61	54	44	51		45.4
	MIN	11	12	13	13	25	26	12	5	12	12	18	22	30	27	2	20	28	27	23	25	21	29	34	32	27	21	30	43	24	22		21.5
GRACE	MAX	41	40	41	45	42	50	46	40	44	50	53	52	55	51	49	49	55	38	41	38	48	55	52	54	54	62	66	68	58	49		49.5
	MIN	20	19	18	13	24	34	19	8	18	33	21	21	32	27	19	26	25	28	24	26	25	30	38	28	29	27	31	42	28	28		25.4
HENRY	MAX	42	45	45	45	49	55	28	30	45	50	49	47	40	41	44	47	50	47	38	46	50	53	45	44	52	55	63	60	52	57		47.1
	MIN	10	8	10	5	11	13	19	-3	10	28	15	12	30	29	0	15	19	20	22	19	18	20	33	30	29	20	28	32	23	25		18.3
IDAHO FALLS 16 SE	MAX	40	48	41	46	45	45	30	40	48	52	53	51	53	49	44	47	44	39	41	40	47	49	52	52	51	57	66	55	48	51		47.5
	MIN	17	22	17	12	25	25	12	7	13	30	23	27	33	34	6	21	33	27	25	24	25	33	35	31	32	28	30	37	25	20		24.3
ISLAND PARK DAM	MAX	44	44	45	43	47	44	31	38	42	48	49	52	42	44	40	42	45	39	35	37	43	44	49	49	48	52	57	54	45	44		44.5
	MIN	15	22	15	8	18	16	13	-2	10	16	13	14	27	32	8	14	32	26	18	26	23	19	32	31	25	19	23	25	25	26		19.5
KILGORE	MAX	43	40	40	37	46	42	30	37	36	46	45	52	45	37	35	37	43	37	34	36	45	46	47	41	43	50	53	49	45	40		41.9
	MIN	13	16	20	10	18	15	8	-2	9	18	15	15	30	29	5	11	31	22	20	19	25	18	31	31	27	18	19	23	23	23		18.7
LIFTON PUMPING STATION	MAX	40	40	40	41	41	49	33	38	40	49	46	52	55	46	46	48	45	39	39	38	46	51	54	50	51	53	59	60	48	39		45.9
	MIN	15	20	15	11	14	26	9	-1	13	27	22	20	30	30	21	23	32	26	23	27	24	27	34	29	30	30	31	36	28	29		23.4
MALAD	MAX	39	45	50	50	56	55	41	49	56	58	61	63	66	56	54	55	50	45	46	41	56	59	58	58	60	63	71	66	53	57		54.6
	MIN	28	30	26	22	25	34	24	15	26	33	28	31	41	33	29	29	39	32	23	31	33	27	42	32	31	29	32	43	32	33		30.4
MALAD CITY	MAX	38	45	49	52	55	55	41	50	58	57	61	65	67	55	54	57	48	45	46	41	56	59	58	58	62	65	71	66	52	56		54.7
	MIN	25	31	24	19	22	29	24	13	23	29	24	26	39	32	25	24	38	29	21	31	29	22	42	29	29	24	27	39	32	32		27.8
MONTPELIER RANGER STA	MAX	40	38	39	39	40	47	48	32	36	43	46	47	52	63	45	44	49	46	38	38	35	44	50	51	54	50	58	65	59	44		46.0
	MIN	19	20	16	15	19	23	18	4	14	25	21	22	31	28	21	21	31	27	24	18	23	26	36	26	28	28	28	38	28	27		23.5
OAKLEY	MAX	46	48	50	56	65	56	46	51	56	60	63	63	63	53	52	55	47	43	46	49	53	60	58	55	60	70	70	60	53	54		55.4
	MIN	28	27	26	29	35	36	20	13	35	40	35	36	44	32	22	34	30	29	23	31	32	32	39	30	36	33	43	40	35	27		31.7
PALISADES DAM	MAX	42	45	46	44	52	52	45	38	47	50	54	56	56	51	53	52	48	49	39	40	47	53	50	51	50	57	65	62	55	53		50.1
	MIN	18	17	23	24	24	34	22	12	21	32	26	26	34	34	16	16	34	27	27	27	27	29	37	34	30	29	30	41	24	24		26.6
PRESTON 3 NE	MAX			44	47	50	56	56	38	48	57	60	60	63	67	54	54	55	49		45	51		56		59	58				45		53.3
	MIN			23	20	20	25	24	15	15	24	26	28	29	33	27	27	26	29		26	28		33		33	27				34		26.0
STREVELL	MAX																																
	MIN																																
SWAN VALLEY	MAX	43	48	43	44	54	48	42	40	46	52	55	60	56	51	45	50	49	45	40	41	46	52	50	50	53	58	65	56	53	53		49.6
	MIN	17	12	19	11	19	14	23	10	18	31	20	25	44	34	13	25	36	27	28	28	24	25	37	33	30	24	32	40	21	21		24.7
TETONIA EXP STATION	MAX	39	46	38	42	46	42	30	33	43	44	48	50	43	47	38	35	41	37	35	35	40	55	43	46	46	54	58	50	45	49		43.3
	MIN	5	7	15	7	22	21	3	5	9	9	15	22	32	28	3	15	29	24	22	25	18	19	32	32	28	22	29	30	27	21		19.2

See Reference Notes Following Station Index

SUPPLEMENTAL DATA

IDAHO
APRIL 1973

	Wind (Speed — m.p.h.)						Relative humidity averages-percent				Number of days with precipitation							Percent of Possible sunshine	Average sky cover sunrise to sunset
							Standard of Time MOUNTAIN												
	Resultant Direction	Resultant Speed	Average	Fastest mile	Direction of fastest mile	Date of fastest mile	05	11	17	23	Trace	.01-.09	.10-.49	.50-.99	1.00-1.99	2.00 and over	Total		
BOISE WSO AP	31	5.8	11.5	42	5	13	64	39	31	53	3	0	3	1	0	0	7	79	5.3
LEWISTON WSO AP	-	-	-	45 %	-	05	72	49	33	57	5	2	0	0	0	0	7	-	6.6
POCATELLO WSO AP	26	5.2	11.8	37	SW	06	56	39	33	45	5	6	2	0	0	0	13	64	6.9

% PEAK GUST

See Reference Notes Following Station Index

DAILY SOIL TEMPERATURES

IDAHO
APRIL 1973

Station	Depth (IN)	Time	1	2	3	4	5	6	7	8	9	10	11	12	13	14	15	16	17	18	19	20	21	22	23	24	25	26	27	28	29	30	31	Average
ABERDEEN EXP STA																																		
	4	MAX	44	37	45	44	48	50	49	43	48	49	53	-	53	54	52	52	48	50	48	42	41	48	53	53	52	55	60	61	59	55		49.9
		MIN	36	35	35	35	35	39	37	35	37	48	40	44	45	42	40	40	42	40	38	37	34	38	40	43	33	43	42	47	48	45		39.8
IDAHO FALLS 6 NW																																		
	4	MAX	40	40	38	44	46	45	46	45	46	46	53	56	53	50	56	55	42	50	55	53	54	52	53	51	55	55	60	57	58	57		50.4
		MIN	32	32	32	32	35	35	35	35	35	33	37	37	38	37	37	37	37	38	36	37	38	37	42	40	40	40	42	41	41	41		37.0
KUNA 3 E																																		
	4	MAX	44	43	44	45	46	47	47	45	45	47	48	49	49	50	48	48	48	48	47	47	48	49	50	50	50	52	53	53	51	50		48.0
		MIN	43	42	43	43	44	45	45	43	44	45	46	48	48	48	46	47	47	46	45	44	45	45	48	48	48	48	51	50	49	49		46.1
	8	MAX	48	48	48	49	50	50	51	50	49	49	50	51	52	53	52	52	52	52	52	51	52	52	52	53	54	54	55	54	54	54		51.4
		MIN	47	47	47	48	48	49	50	48	48	48	49	50	51	52	51	51	51	51	51	50	51	51	51	52	53	53	54	53	53	53		50.4
MOSCOW-UNIV OF IDAHO	(CM)																																	
	5	MAX	-	-	-	-	-	-	-	-	-	-	-	-	60	59	50	48	48	51	50	51	58	57	54	64	66	68	62	60	62	60		-
		MIN	-	-	-	-	-	-	-	-	-	-	-	-	48	39	39	42	40	37	39	37	50	45	42	41	43	45	50	42	41	44		-
	10	MAX	-	-	-	-	-	-	-	-	-	-	-	-	53	51	45	43	43	44	43	49	50	50	48	55	57	60	56	53	54	53		-
		MIN	-	-	-	-	-	-	-	-	-	-	-	-	46	39	38	40	38	35	37	35	49	43	41	40	42	44	49	42	41	43		-

See Reference Notes Following Station Index

EVAPORATION AND WIND

IDAHO
APRIL 1973

Station		Day Of Month 1	2	3	4	5	6	7	8	9	10	11	12	13	14	15	16	17	18	19	20	21	22	23	24	25	26	27	28	29	30	31	Total or Avg.
* * * NORTH CENTRAL PRAIRIES 02																																	
MOSCOW-UNIV OF IDAHO	EVAP	-	.06	.10	.16	.18	.25	.04	.13	.14	.18	.19	.17	.22	.18	.14	.08	.16	.02	.14	.11	.19	.14	.17	.17	-	-	.11	.09	.39	.18		4.548
	WIND	76	51	46	68	221	105	63	62	47	32	68	70	87	72	101	101	191	90	67	131	75	103	136	46	39	59	153	148	70	69		2647
	MAX	-	-	-	-	-	-	-	-	-	48	70	68	68	63	62	51	52	54	53	58	66	63	62	70	72	74	68	57	63	62		62.1
	MIN	-	-	-	-	-	-	-	-	-	44	44	46	45	40	37	40	38	37	37	36	38	39	38	40	41	42	45	38	38	40		40.1
* * * CENTRAL PLAINS 07																																	
TWIN FALLS WSO	EVAP	-	-	-	-	-	-	-	-	-	-	-	-	-	.14	.09	.31	.08	.20	.24	.26	.13	.12	.26	.25	-	-	.26	.32	.29	.25		-
	WIND	133	139	91	66	59	171	196	57	117	65	78	55	103	77	138	61	114	211	211	209	182	140	135	195	162	92	65	142	189	114		3767
	MAX	-	-	-	-	-	-	-	-	-	-	-	-	69	61	56	61	52	54	51	50	53	61	67	64	64	70	73	69	63	59		-
	MIN	-	-	-	-	-	-	-	-	-	-	-	-	45	37	33	35	37	32	32	32	32	35	39	36	36	37	39	39	36	35		-
* * * NORTHEASTERN VALLEYS 08																																	
MACKAY 4 NW	EVAP	-	-	-	-	-	-	-	-	-	.03	.07	.21	.08	.14	.15	.11	.16	.15	.22	.08	.21	.22	.19	.25	.20	.15	.37	.25	.18	.15		-
	WIND	-	-	-	-	-	-	-	-	-	59	62	99	35	94	96	46	93	155	134	321	174	84	81	99	98	49	73	117	110	89		-
	MAX	-	-	-	-	-	-	-	-	-	53	75	64	62	62	55	51	56	58	51	42	54	59	62	65	62	68	68	62	55	55		59.0
	MIN	-	-	-	-	-	-	-	-	-	27	27	38	38	38	25	37	42	32	32	32	30	32	38	34	38	37	39	43	37	37		34.9

See Reference Notes Following Station Index

SNOWFALL AND SNOW ON GROUND

IDAHO
APRIL 1973

Station		Day of month 1	2	3	4	5	6	7	8	9	10	11	12	13	14	15	16	17	18	19	20	21	22	23	24	25	26	27	28	29	30	31
* * * PANHANDLE 01																																
BONNERS FERRY 1 SW	SNOWFALL						T																									
	SN ON GND																															
* * * NORTH CENTRAL PRAIRIES 02																																
COTTONWOOD	SNOWFALL		1.5				T													T												
	SN ON GND		1				T																									
NEZPERCE	SNOWFALL	.5					.5											T	T	T												
	SN ON GND	T					T	T																								
POTLATCH 3 NNE	SNOWFALL																			-	-											
	SN ON GND																															
* * * NORTH CENTRAL CANYONS 03																																
LEWISTON WSO AP	SNOWFALL																		T													
	SN ON GND																															
	WTR EQUIV																															
* * * CENTRAL MOUNTAINS 04																																
AVERY R. S. NO 2	SNOWFALL						T																									
	SN ON GND																															
CASCADE 1 NW	SNOWFALL	T					T										T	T	T	T												
	SN ON GND	T	T	T	T	T	T	T	T	T	T	T																				
CENTERVILLE ARBAUGH RH	SNOWFALL													T			T	T	.5												T	
	SN ON GND	4	T	T	T	T												T	T													
COBALT	SNOWFALL	6.0	6.5	.5														T													T	
	SN ON GND	3	4	2																												
DEADWOOD DAM	SNOWFALL							T					T				T	1.0	T	T												
	SN ON GND	26	25	24	22	20	19	19	18	18	17	16	16	14	12	11	10	10	10	10	9	8	8	6	5	4	T	T	T	T	T	
ELK CITY	SNOWFALL	T	2.0				T	T											2.0		T											
	SN ON GND	1	3	2	1	T	T	T	T	T									2		T											
HAILEY RANGER STATION	SNOWFALL																														T	
	SN ON GND	2	2																													
MC CALL	SNOWFALL																-	-	-													
	SN ON GND																															
POWELL	SNOWFALL		2.1				.5											T	T													
	SN ON GND	5	6	4	T		1																									
WARREN	SNOWFALL	1.0					1.0										2.0	4.0	2.0	2.0	1.0											
	SN ON GND	19	18	17	16	16	15	14	14	13	13	12	11	11	10	10	11	14	13	15	14	13	12	11	10	9	7	6	5	4	4	
* * * SOUTHWESTERN VALLEYS 05																																
BOISE WSO AP	SNOWFALL																	T	T													
	SN ON GND																															
	WTR EQUIV																															
* * * SOUTHWESTERN HIGHLANDS 06																																
REYNOLDS	SNOWFALL														2.0					2.0												
	SN ON GND														2					2												
THREE CREEK	SNOWFALL	1.0		T														1.0		2.0		2.0										
	SN ON GND	T																		2	T	T										
* * * CENTRAL PLAINS 07																																
BURLEY FAA AP	SNOWFALL	T	T				T	T										T														
	SN ON GND	T	T					T																								
RICHFIELD	SNOWFALL							T												T												
	SN ON GND																															
TWIN FALLS WSO	SNOWFALL	T						1.5										T				T										
	SN ON GND	T	T					2																								
* * * NORTHEASTERN VALLEYS 08																																
GIBBONSVILLE	SNOWFALL	T	.2				.5											T			T											
	SN ON GND																															
* * * UPPER SNAKE RIVER PLAINS 09																																
ABERDEEN EXP STATION	SNOWFALL	2.3						T						T	T					T	T	T		T								
	SN ON GND	2	1																	T	T	T										
ASHTON	SNOWFALL		.5				T												T													
	SN ON GND	9	7	-	-	-	-	-	-	-	-	-	-	-	-	-	-	-	-	T	T	T	T									
CRATERS OF THE MOON NM	SNOWFALL	4.5	T										T						T		T										-	
	SN ON GND	30	28	26	24	22	18	16	12	10	6																					
IDAHO FALLS FAA AP	SNOWFALL	T					T								T					T	T											
	SN ON GND																				T											
IDAHO FALLS 46 W	SNOWFALL	.6													.2				T	T												
	SN ON GND	T	T	T																												

See Reference Notes Following Station Index

SNOWFALL AND SNOW ON GROUND

Continued

IDAHO
APRIL 1973

Station		Day of month																													
		1	2	3	4	5	6	7	8	9	10	11	12	13	14	15	16	17	18	19	20	21	22	23	24	25	26	27	28	29	30	31
POCATELLO WSO AP	SNOWFALL	2.9	T				.6								T				T	T	.6											
	SN ON GND	T	T					1																								
	WTR EQUIV	.3																														
* * * EASTERN HIGHLANDS 10																																
HENRY	SNOWFALL																															
	SN ON GND	34	34	34	32	30	27	27	26	26	24	22	21	19	16	15	14	12	11	9	8	6	5	4	2	2						
ISLAND PARK DAM	SNOWFALL													1.0	1.0		2.0	2.0					T	.5	4.5						T	
	SN ON GND	42	41	40	39	38	37	36	36	35	33	31	30	30	30	29	31	29	29	29	28	27	26	25	26	24	22	20	18	18	17	
KILGORE	SNOWFALL		T											T	.5			T	T						2.5							
	SN ON GND	30	-	-	-	-	28	-	-	-	26	25	24	-	-	22	-	-	-	20	-	-	-	17	-	16	14	12	10	-	8	
MALAD CITY	SNOWFALL	6.0																	T	T	T									.6		
	SN ON GND																															
MONTPELIER RANGER STA	SNOWFALL							2.4	T							T			T	T	T	T				T				.9	T	
	SN ON GND	12	11	10	8	6	3	4	2	2						T				T	T									1		
OAKLEY	SNOWFALL	2.0	.5					3.0																								
	SN ON GND																															
SWAN VALLEY	SNOWFALL																															
	SN ON GND	6	6	6	5	4	3	3	2	2	1																					

See Reference Notes Following Station Index

STATION INDEX

IDAHO
APRIL 1973

STATION	INDEX NO.	DIVISION	COUNTY	DRAINAGE ‡	LATITUDE	LONGITUDE	ELEVATION	OBSERVATION TIME AND TABLES: TEMP.	PRECIP.	EVAP.	SPECIAL (SEE NOTES)	OBSERVER
ABERDEEN EXP STATION	0010	09	BINGHAM	12	42 57	112 50	4405	8A	8A	8A	G	EXPERIMENT STATION
AFTERTHOUGHT MINE	0070	06	OWYHEE	12	43 00	116 42	7220				S	NATL WEATHER SERVICE
AMERICAN FALLS 1 SW	0227	09	POWER	12	42 47	112 52	4318	5P	5P			U S BUR RECLAMATION
ANDERSON DAM	0282	04	ELMORE	2	43 21	115 28	3882	6P	6P		C H	U S BUR RECLAMATION
ARBON 2 NW	0347	10	POWER	12	42 30	112 34	5170	6P	6P			MRS GENA NEWPORT
ARCO 3 SW	0375	09	BUTTE	6	43 36	113 20	5328	5P	5P			ROBERT R DARRELL
ARROWROCK DAM	0448	04	ELMORE	2	43 36	115 55	3275	8A	8A	8A	H	U S BUR RECLAMATION
ASHTON	0470	09	FREMONT	12	44 04	111 27	5260	7A	7A		H	GEORGE S SADORUS
ATLANTA	0491	04	ELMORE	2	43 48	115 08	5500	4P	4P		C H	HOWARD D WALLACE
ATLANTA SUMMIT	0499	04	ELMORE	2	43 45	115 14	7590				S	SOIL CONSERVATION SERV.
AVERY R. S. NO 2	0528	04	SHOSHONE	10	47 15	115 55	2390	5P	5P		H	U. S. FOREST SERVICE
BALD MOUNTAIN	0540	04	BLAINE	12	43 39	114 24	8700				C	U.S. FOREST SERVICE
BARBER FLAT GS	0589	04	BOISE	2	43 49	115 32	4130				S	NATL WEATHER SERVICE
BAYVIEW MODEL BASIN	0667	01	KOOTENAI	9	47 59	116 33	2075	8A	8A			U S NAVY
BENTON DAM	0789	01	BONNER	9	48 21	116 48	2640				C	U S FOREST SERVICE
BENTON SPRING	0792	01	BONNER	9	48 21	116 46	4900				S	USFS EXPERIMENTAL FOR
BLACKFOOT 2 SSW	0915	09	BINGHAM	12	43 10	112 21	4487	5P	5P		H	RADIO STATION KBLI
BLISS	1002	07	GOODING	12	42 57	115 00	3275	6P	6P			NORTH SIDE CANAL CO
BOGUS BASIN	1014	04	BOISE	8	43 46	116 06	6196				S	NATL WEATHER SERVICE
BOISE 3 E	1016	05	ADA	2	43 37	116 08	3377				C	MILTON JOHNSTON
BOISE 7 N	1017	05	ADA	2	43 43	116 12	3885	8P	8P			EARL S DURADA
BOISE LUCKY PEAK DAM	1018	05	ADA	12	43 33	116 04	2840	8A	8A		C	CORPS OF ENGINEERS
BOISE WSO AP R	1022	05	ADA	12	43 34	116 13	2838	MID	MID		C HJ	NATL WEATHER SERVICE
BONANZA	1050	04	CUSTER	11	44 22	114 44	6420				S	NATIONAL WEATHER SERV
BONNERS FERRY 1 SW	1079	01	BOUNDARY	5	48 41	116 19	1860	5P	5P		C H	ARLO T GRUNERUD
BOSTETTER GS	1091	06	CASSIA	12	42 10	114 12	7500				S	SOIL CONSERVATION SERV
BROWNLEE DAM	1180	04	ADAMS	12	44 50	116 52	1844	8A	8A			IDAHO POWER COMPANY
BRUCE MEADOWS	1186	04	VALLEY	11	44 25	115 19	6390				S	U S FOREST SERVICE
BRUNEAU	1195	05	OWYHEE	12	42 53	115 48	2530	6P	6P			JUDY L. KING
BURLEY FACTORY	1298	07	CASSIA	12	42 33	113 48	4140				C	AMALGAMATED SUGAR CO
BURLEY FAA AP	1303	07	CASSIA	12	42 32	113 46	4146	MID	MID		H	FED AVIATION AGENCY
BURNT KNOB	1317	04	IDAHO	11	45 43	115 01	6400				S	NATL WEATHER SERVICE
CABINET GORGE	1363	01	BONNER	9	48 05	116 04	2257	5P	5P			WASH WATER POWER CO
CALDER	1370	04	SHOSHONE	10	47 16	116 11	2096				C	WILLIAM K. JONES
CALDWELL	1380	05	CANYON	2	43 40	116 41	2370	MID	5P			CALDWELL BROADCAST CO
CAMBRIDGE	1408	05	WASHINGTON	12	44 34	116 41	2650	6P	6P			STUART DOPF
CAMBRIDGE 2 NE	1410	05	WASHINGTON	12	44 35	116 38	2660				C	HOWARD C MARTI
CAREY 2 SSE	1472	07	BLAINE	12	43 17	113 56	4770				C	MRS MILLARD L. MEANEA
CASCADE 1 NW	1514	04	VALLEY	8	44 32	116 03	4896	4P	4P		C H	U S BUR RECLAMATION
CASTLEFORD 2 N	1551	07	TWIN FALLS	12	42 33	114 52	3825	5P	5P			MR EARL HEIDEL
CAYUSE CREEK	1577	04	CLEARWATER	3	46 40	115 04	3500				S	SOIL CONSERVATION SERV.
CENTERVILLE ARBAUGH RH	1636	04	BOISE	2	43 54	115 51	4300		6P		H	MRS XINIA JONES
CHALLIS	1663	08	CUSTER	11	44 30	114 14	5175	3P	3P		C	U S FOREST SERVICE
CHILLY BARTON FLAT	1671	08	CUSTER	6	43 59	113 49	6260	5P	5P			JAMES E. DAYLEY
CLARKIA RANGER STATION	1831	04	SHOSHONE	10	47 01	116 15	2835	4P	4P		C	U S FOREST SERVICE
COBALT	1932	04	LEMHI	11	45 05	114 14	5010	5P	5P		H	MRS. ELSIE M. SCHMUCK
COEUR D'ALENE 1 E	1956	01	KOOTENAI	4	47 41	116 45	2158	5P	5P		C H	U S FOREST SERVICE
CONDA	2071	10	CARIBOU	12	42 43	111 33	6200	8A	8A			J R SIMPLOT CO
COTTONWOOD	2154	02	IDAHO	3	46 01	116 20	3400	8A	8A		H	LLOYD D ROSE
COTTONWOOD 2 WSW	2159	02	IDAHO	3	46 02	116 23	3945				C	SABI FREI
COUNCIL	2187	05	ADAMS	12	44 44	116 26	2950	5P	5P		C H	U S FOREST SERVICE
CRATERS OF THE MOON NM	2260	09	BUTTE	6	43 28	113 34	5897	5P	5P		H	CRATERS OF THE MOON N M
DEADWOOD DAM	2385	04	VALLEY	8	44 19	115 38	5375	4P	4P		C H	U S BUR RECLAMATION
DEADWOOD SUMMIT	2395	04	VALLEY	11	44 32	115 34	7000				S	NATL WEATHER SERVICE
DECEPTION CREEK	2422	04	KOOTENAI	4	47 44	116 29	3060				S	COEUR D'ALENE N F
DEER FLAT DAM	2444	05	CANYON	12	43 35	116 45	2510	7P	7P			CARL PADOUR
DIXIE	2575	04	IDAHO	11	45 33	115 28	5610	8A	8A			MRS ZILPHA L WENZEL
DORIS CREEK	2634	04	CLEARWATER	3	46 35	115 23	4750				S	U S FOREST SERVICE
DRIGGS	2676	10	TETON	12	43 44	111 07	6116	5P	5P			EDITH STEVENS
DRY CREEK FLAT	2696	10	ONEIDA	1	42 15	112 06	6350				S	SOIL CONSERVATION SERV
DRY FORK SUMMIT	2700	09	BUTTE	6	43 35	113 41	7300				S	NATIONAL WEATHER SERV
DUBOIS EXP STATION	2707	09	CLARK	6	44 15	112 12	5452	5P	5P		C H	INTERMOUNTAIN FRST & RG
DUBOIS 34 W	2722	08	CLARK	6	44 11	112 56	6180	5P	5P			CLOSED 6/30/72
DWORSHAK FISH HATCHERY	2845	03	CLEARWATER	3	46 30	116 18	995	8A	8A		C	DWORSHAK NATL FISH HAT
ELK CITY	2875	04	IDAHO	3	45 49	115 26	4058	8A	8A		H	MRS. PATRICIA A. TURNER
ELK RIVER 1 S	2892	04	CLEARWATER	3	46 46	116 11	2918	8A	8A		C	RUSSELL ECK
EMIGRANT SUMMIT	2927	10	BEAR LAKE	1	42 22	111 34	7350				S	NATL WEATHER SERVICE
EMMETT 2 E	2942	05	GEM	2	43 52	116 28	2500	5P	5P			MISS KONI HARPER
ENAVILLE 2	2971	04	SHOSHONE	4	47 34	116 15	2400				C	MRS HAROLD KUISTI
FAIRFIELD RANGER STA	3108	04	CAMAS	12	43 21	114 47	5065	5P	5P		H	U S FOREST SERVICE

STATION INDEX

IDAHO
APRIL 1973

STATION	INDEX NO.	DIVISION	COUNTY	DRAINAGE ‡	LATITUDE	LONGITUDE	ELEVATION	OBSERVATION TIME AND TABLES: TEMP.	PRECIP.	EVAP.	SPECIAL (SEE NOTES)	OBSERVER
FENN RANGER STATION	3143	03	IDAHO	3	46 06	115 33	1585	8A	8A		C	U S FOREST SERVICE
FLAT TOP MOUNTAIN	3252	06	OWYHEE	12	43 14	116 54	5800				S	WTMSTR-FRANK W ELFERING
FORT HALL INDIAN AGNCY	3297	09	BINGHAM	12	43 02	112 26	4460	5P	5P			FORT HALL IR PROJ
FORTY NINE MEADOWS	3314	04	SHOSHONE	3	47 06	115 53	4800				S	NATL WEATHER SERVICE
GALENA	3417	04	BLAINE	12	43 53	114 39	7300	5P	5P			GALE GELSKEY
GALENA SUMMIT	3422	04	BLAINE	12	43 53	114 42	8800				S	US SOIL CON SERVICE
GARDEN VALLEY RS	3448	04	BOISE	8	44 04	115 55	3212	5P	5P			U S FOREST SERVICE
GIBBONSVILLE	3554	08	LEMHI	11	45 33	113 57	4480	5P	5P		H	LES USHER
GILMORE SUMMIT RANCH	3576	08	CUSTER	11	44 19	113 31	6580				S	NATL WEATHER SERVICE
GLENNS FERRY	3631	05	ELMORE	12	42 56	115 19	2510	8A	8A		H	THREE ISLAND STATE PARK
GOODING	3677	07	GOODING	12	42 55	114 42	3560				C	STATE TB HOSPITAL
GRACE	3732	10	CARIBOU	1	42 35	111 44	5550	5P	5P		C	UTAH PWR & LIGHT CO
GRANDJEAN	3736	04	BOISE	8	44 09	115 10	5130				S	U S FOREST SERVICE
GRAND VIEW 2 W	3760	05	OWYHEE	12	43 00	116 08	2400	6P	6P			MRS. ALMA MEYERS
GRANGEVILLE	3771	02	IDAHO	3	45 55	116 08	3355	10P	10P			WS OBSERVER
GRANGEVILLE 11 SE	3780	04	IDAHO	3	45 50	115 56	2250	5P	5P			MRS. AL SCHWARTZ
GRASMERE	3809	06	OWYHEE	12	42 23	115 53	5126	5P	5P			LOIS SCHULTZ
GRASMERE 8 S	3811	06	OWYHEE	12	42 16	115 53	5130				C	BILL TINDALL
GROUSE	3882	04	CUSTER	6	43 42	113 37	6100	5P	5P			LYNN KEELE
GUNNEL GUARD STATION	3902	10	CASSIA	12	42 06	113 12	5880				S	NATL WEATHER SERVICE
HAILEY RANGER STATION	3942	04	BLAINE	12	43 31	114 18	5328	8A	8A		H	U S FOREST SERVICE
HAMER 4 NW	3964	09	JEFFERSON	6	43 58	112 16	4791	5P	5P			U S F & W L SERVICE
HARD CREEK G S	3980	04	IDAHO	8	45 10	116 00	7100				S	U S FOREST SERVICE
HAZELTON	4140	07	JEROME	12	42 36	114 08	4060	5P	5P			NORTH SIDE CANAL CO
HEADQUARTERS	4150	04	CLEARWATER	3	46 38	115 48	3138	8A	8A			POTLATCH FORESTS INC
HENRY	4230	10	CARIBOU	12	42 55	111 29	6350	5P	5P		C H	VANN CHRISTENSEN
HILL CITY	4268	04	CAMAS	12	43 18	115 03	5090	5P	5P			ELMER T BENNETT
HOLLISTER	4295	06	TWIN FALLS	12	42 21	114 34	4525	5P	5P			SALMON RIVER CANAL CO
HOWE	4384	09	BUTTE	6	43 47	113 00	4820	8A	8A			CHARLES D COWGILL
IDAHO CITY	4442	04	BOISE	2	43 50	115 50	3965	5P	5P			FRED A PROFFER
IDAHO FALLS 2 ESE	4455	09	BONNEVILLE	12	43 29	112 01	4765	5P	5P			KID-TV STATION
IDAHO FALLS 16 SE	4456	10	BONNEVILLE	12	43 21	111 47	5850	8P	8P		C	GEORGE W MEYER
IDAHO FALLS FAA AP	4457	09	BONNEVILLE	12	43 31	112 04	4730	MID	MID		H	FED AVIATION AGENCY
IDAHO FALLS 46 W R	4460	09	BUTTE	6	43 32	112 57	4938	MID	MID		C HJ	NATL WEATHER SERVICE
IDAHO FALLS 6 NW	4464	09	BONNEVILLE	12	43 35	112 06	4788				G	MR. GARY CLEVERLY
IDA VADA	4475	06	OWYHEE	2	42 01	115 20	5850				S	CHRIS CALLEN
INDIAN HENRY RIDGE	4532	04	IDAHO	3	46 52	115 18	5820				S	U.S. FOREST SERVICE
ISLAND PARK DAM	4598	10	FREMONT	12	44 25	111 24	6300	5P	5P	5P	H	U S BUR RECLAMATION
JACKSON PEAK	4612	04	BOISE	8	44 03	115 27	7050				S	SOIL CONSERVATION SERV.
JEROME	4670	07	JEROME	12	42 44	114 31	3740	5P	5P			NORTH SIDE CANAL CO
JOHNSON GUARD STATION	4709	10	CARIBOU	12	42 43	111 12	6811				S	U S FOREST SERVICE
JORDAN VALLEY 41 S	4725	06	OWYHEE	13	42 24	117 02	5100				S	BILL ROSS
KAMIAH	4793	03	LEWIS	3	46 14	116 01	1212		8A			C RICHARD BOVEY
KELLOGG	4831	04	SHOSHONE	4	47 32	116 08	2290	6P	6P			HARRY M BREEDEN
KETCHUM 17 WSW	4840	04	BLAINE	12	43 37	114 41	8421				S	SOIL CONSERVATION SERV.
KILGORE	4908	10	CLARK	6	44 24	111 53	6150	5P	5P		H	MRS ROY MC GOVERN
KOOSKIA	5011	03	IDAHO	3	46 09	115 59	1260	5P	5P			E T GILROY
KUNA 2 NNE	5038	05	ADA	2	43 31	116 24	2685	6P	6P			HARRY U GIBSON
KUNA 3 E	5043	05	ADA	12	43 29	116 21	2775				G	JAMES J. MC COY
LEADORE	5169	08	LEMHI	11	44 41	113 22	6118				C	DONALD B NOBLE
LEADORE NO. 2	5177	08	LEMHI	11	44 40	113 21	6000	5P	5P			MRS. CLARA E. ELLIS
LEATHERMAN PASS	5184	08	CUSTER	6	44 06	113 45	9800				S	NATL WEATHER SERVICE
LEWISTON WSO AP R	5241	03	NEZ PERCE	3	46 23	117 01	1413	MID	MID		C HJ	NATL WEATHER SERVICE
LIFTON PUMPING STATION	5275	10	BEAR LAKE	1	42 07	111 18	5926	MID	MID	MID		UTAH PWR & LIGHT CO
LOLO PASS	5356	04	IDAHO	3	46 38	114 33	5300				S	U S FOREST SERVICE
LOWMAN 3 E NO 2	5426	04	BOISE	8	44 05	115 34	3975	5P	5P			LESLIE FARBER
LUNCH PEAK	5432	01	BONNER	9	48 22	116 12	6360				S	U S FOREST SERVICE
MACKAY RANGER STATION	5462	08	CUSTER	6	43 55	113 37	5897	3P	3P		C	U S FOREST SERVICE
MACKAY 4 NW	5466	08	CUSTER	6	43 57	113 40	6000	6P	6P	6P		BIG LOST IRRIGATION CO.
MAGIC DAM	5510	07	BLAINE	12	43 15	114 22	4930	6P	6P			BILL THIEL
MALAD	5544	10	ONEIDA	1	42 12	112 15	4600	7P	7P		C	JUNIUS L CROWTHER
MALAD CITY	5559	10	ONEIDA	1	42 10	112 19	4467	5P	5P		H	MARGARET W JONES
MALTA 2 E	5563	09	CASSIA	12	42 18	113 17	4540	6P	6P			GEORGE STANTON
MALTA RANGER STATION R	5567	09	CASSIA	12	42 19	113 22	4510				C	U S FOREST SERVICE
MAY 8 ENE	5680	08	LEMHI	6	44 39	113 45	6800				S	NATL WEATHER SERVICE
MAY	5685	08	LEMHI	11	44 36	113 55	5110	5P	5P			MRS NORMA HERRIN
MC CALL	5708	04	VALLEY	8	44 54	116 07	5025	4P	4P		C H	U S FOREST SERVICE
MIDDLE FORK LODGE	5897	04	CUSTER	11	44 43	115 01	4480	8A	8A			MIDDLE FORK LODGE
MILL CREEK SUMMIT	5950	04	CUSTER	11	44 28	114 30	8794				S	NATL WEATHER SERVICE
MINIDOKA 10 WNW	5972	07	MINIDOKA	12	42 47	113 40	4290	8A	8A			JACK LOTT

STATION INDEX

IDAHO
APRIL 1973

STATION	INDEX NO.	DIVISION	COUNTY	DRAINAGE †	LATITUDE	LONGITUDE	ELEVATION	OBSERVATION TIME AND TABLES: TEMP.	PRECIP.	EVAP.	SPECIAL (SEE NOTES)	OBSERVER
MINIDOKA DAM	5980	07	MINIDOKA	12	42 40	113 30	4210	5P	5P			NATL WILDLIFE REFUGE
MONTPELIER RANGER STA	6053	10	BEAR LAKE	1	42 19	111 18	5960	8A	8A		H	U S FOREST SERVICE
MORES CREEK SUMMIT	6077	04	BOISE	2	43 56	115 40	5990				S	SOIL CONSERVATION SERV.
MOOSE CREEK	6082	04	LEMHI	11	45 39	113 58	6200				S	U S FOREST SERVICE
MOOSE CREEK RANGER STA	6087	04	IDAHO	3	46 08	114 55	2480				S	U S FOREST SERVICE
MOSCOW 5 NE	6148	02	LATAH	7	46 48	116 53	3000				C	UNIVERSITY OF IDAHO
MOSCOW-UNIV OF IDAHO	6152	02	LATAH	7	46 44	116 58	2660	5P	5P	5P	C G	UNIVERSITY OF IDAHO
MOUNTAIN HOME	6174	05	ELMORE	12	43 09	115 43	3185	6P	6P		C	RADIO KFLI
MUD FLAT	6208	06	OWYHEE	13	42 36	116 34	5500				S	SOIL CONSERVATION SERV
MULLAN	6230	04	SHOSHONE	4	47 28	115 48	3319				C	BRUNO E AIRAS
MULLAN PASS	6237	04	SHOSHONE	4	47 27	115 40	5963				S	NATL WEATHER SERVICE
NEW MEADOWS RANGER STA	6388	04	ADAMS	11	44 58	116 17	3870	8A	8A			U S FOREST SERVICE
NEZPERCE	6424	02	LEWIS	3	46 15	116 15	3145	7P	7P		H	FRED VOGEL JR
NEZ PERCE PASS	6430	04	IDAHO	3	45 43	114 30	6587				S	U S FOREST SERVICE
NORTH STAR RANCH	6493	04	IDAHO	3	45 55	114 50	2800	9A	9A			CAROLYN WOLFINBARGER
OAKLEY	6542	10	CASSIA	12	42 14	113 53	4600	6P	6P		H	ROBERT WHITTLE
OLA 4 S	6590	05	GEM	8	44 08	116 17	2990	5P	5P		C	MRS. DOROTHY F. BEAL
OROFINO	6681	03	CLEARWATER	3	46 29	116 15	1027	3P	3P			U S POSTAL DEPT.
PALISADES DAM	6764	10	BONNEVILLE	12	43 21	111 13	5385	5P	5P	5P	C	U S BUR RECLAMATION
PARK CREEK R	6798	04	CUSTER	12	43 50	114 16	7700				S	NATL WEATHER SERVICE
PARMA EXPERIMENT STA	6844	05	CANYON	2	43 48	116 57	2215	8A	8A			U OF I EXPERIMENT STA
PAUL 1 ENE	6877	07	MINIDOKA	12	42 37	113 45	4210	8A	8A			AMALGAMATED SUGAR CO
PAYETTE	6891	05	PAYETTE	8	44 05	116 56	2150	6P	6P		H	JOSEPH T LOWE
PICABO	7040	07	BLAINE	12	43 18	114 04	4875	8A	8A			NICK PURDY
PIERCE R	7046	04	CLEARWATER	3	46 30	115 48	3185	8A	8A		C	MRS MARJORIE N. DYE
PINE 1 N	7077	04	ELMORE	2	43 30	115 18	4220				S	US GEOLOGICAL SURVEY
PLUMMER 3 WSW	7188	01	BENEWAH	4	47 19	116 57	2970				C	BENARD J. LA SARTE
POCATELLO WSO AP R	7211	09	POWER	12	42 55	112 36	4454	MID	MID		C HJ	NATL WEATHER SERVICE
PORTHILL	7264	01	BOUNDARY	5	49 00	116 30	1800	6P	6P		H	U S IMMIGRATION SERVICE
PORTHILL 1 SW	7269	01	BOUNDARY	5	49 00	116 30	1700				C	MRS. KATHRYN M. TRACHT
POTLATCH 3 NNE	7301	02	LATAH	7	46 58	116 53	2600	6P	6P		H	CLIFFORD J. FRENCH
POWELL	7320	04	IDAHO	3	46 31	114 41	3632	7A	7A		H	IDAHO DEPT OF HWYS
PRAIRIE	7327	04	ELMORE	2	43 30	115 35	4780				C	CLYDE J. COOK
PRESTON 3 NE	7346	10	FRANKLIN	1	42 08	111 50	4815	7A	7A			RADIO STATION KPST
PRIEST RIVER EXP STA	7386	01	BONNER	9	48 21	116 50	2380	5P	5P		H	U S FOREST SERVICE
PUTNAM MOUNTAIN	7465	10	BINGHAM	12	43 03	112 07	5667				S	FORT HALL IR PROJ
REED RANCH	7575	04	VALLEY	11	44 53	115 42	4100				S	U S FOREST SERVICE
REYNOLDS	7648	06	OWYHEE	12	43 12	116 45	3930	9A	9A		H	AGR RESEARCH SERVICE
RICHFIELD	7673	07	LINCOLN	12	43 04	114 09	4306	5P	5P		H	LESLIE F BUSHBY
RIGGINS RANGER STATION	7706	03	IDAHO	11	45 25	116 18	1801	4P	4P			U S FOREST SERVICE
RIRIE 12 ESE	7727	10	BONNEVILLE	12	43 34	111 34	5520		5P			JOHN L JOLLEY
SAGE CREEK	8016	08	CUSTER	11	44 08	114 02	8000				S	NATL WEATHER SERVICE
ST ANTHONY 1 WNW	8022	09	FREMONT	12	43 58	111 43	4950	9A	9A			STATE YOUTH TRNG CENTER
SAINT MARIES	8062	01	BENEWAH	10	47 19	116 34	2220	4P	4P			U S FOREST SERVICE
SALMON 1 N	8080	08	LEMHI	11	45 11	113 45	3970	5P	5P			RADIO STATION KSRA
SANDPOINT EXP STATION	8137	01	BONNER	9	48 17	116 34	2100	5P	5P		C H	SANDPOINT BRANCH EXP ST
SAWTELLE PEAK	8158	10	FREMONT	12	44 32	111 25	7720				S	FEDERAL AVIATION AGENCY
SEVEN DEVILS G.S.	8282	04	IDAHO	11	45 21	116 31	7150				S	U.S. FOREST SERVICE
SHAKE CREEK RANGER STA	8303	04	ELMORE	2	43 37	115 10	4727				S	SOIL CONSERVATION SERV.
SHOSHONE 1 WNW	8380	07	LINCOLN	12	42 58	114 26	3950	5P	5P			STATE DIV OF HWYS
SHOUP	8395	04	LEMHI	11	45 22	114 18	3400	5P	5P			FRANK VARIN
SLUG CREEK DIVIDE	8483	10	CARIBOU	12	42 34	111 18	7230				S	SOIL CONSERVATION SERV
SMITH CREEK	8509	01	BOUNDARY	5	48 57	116 36	3520				S	KANIKSU NATIONAL FOREST
SNOWBANK MOUNTAIN	8515	05	VALLEY	8	44 27	116 08	8280				S	NATL WEATHER SERVICE
SOLDIER CREEK ADM SITE	8548	04	CAMAS	12	43 29	114 49	5740				S	U S FOREST SERVICE
STANLEY	8676	04	CUSTER	11	44 14	114 54	6200	4P	4P			JERRY FUNDERBURG
STIBNITE STORAGE	8748	04	VALLEY	11	44 58	115 20	6500				S	NATL WEATHER SERVICE
STREVELL	8786	10	CASSIA	12	42 01	113 17	5290	5P	5P			WS OBSERVER
SUBLETT GUARD STATION	8802	10	POWER	12	42 22	112 58	5800				S	U S FOREST SERVICE
SUGAR	8818	09	MADISON	12	43 53	111 45	4890	5P	5P			GORDON E. JOHNSON
SUN VALLEY	8906	04	BLAINE	12	43 42	114 21	5980	4P	4P		C H	SUN VALLEY CO., INC.
SWAN FALLS POWER HOUSE	8928	05	ADA	12	43 15	116 23	2325	5P	5P			IDAHO POWER COMPANY
SWAN VALLEY	8937	10	BONNEVILLE	12	43 27	111 20	5270	5P	5P		H	C.V. CAMPBELL
TENSED	9029	01	BENEWAH	4	47 10	116 55	2550	6P	6P			REV ERIC A FISCHER
TETONIA EXP STATION	9065	10	TETON	12	43 51	111 16	6170	5P	5P		C	U OF I EXPERIMENT STA
THREE CREEK	9119	06	OWYHEE	12	42 05	115 09	5410	5P	5P		C H	MRS GEORGE CLARK JR
TRINITY LAKE GUARD STA	9202	04	ELMORE	2	43 38	115 26	7765				S	SOIL CONSERVATION SERV.
TROUTDALE GUARD STA	9233	04	ELMORE	2	43 43	115 38	3475				S	SOIL CONSERVATION SERV.
TWIN FALLS 2 NNE	9294	07	TWIN FALLS	12	42 35	114 28	3690	8A	8A			ENTOMOLOGY RES DIV
TWIN FALLS 3 SE	9299	07	TWIN FALLS	12	42 32	114 25	3765	8A	8A			AMALGAMATED SUGAR CO

STATION INDEX

IDAHO
APRIL 1973

STATION	INDEX NO.	DIVISION	COUNTY	DRAINAGE ‡	LATITUDE	LONGITUDE	ELEVATION	OBSERVATION TIME AND TABLES TEMP.	PRECIP.	EVAP.	SPECIAL (SEE NOTES)	OBSERVER
TWIN FALLS WSO	9303	07	TWIN FALLS	12	42 33	114 21	3960	8A	8A	8A	G	NATL WEATHER SERVICE
VIENNA MINE	9422	04	BLAINE	11	43 48	114 51	8920				S	SOIL CONSERVATION SERV.
WALLACE WOODLAND PARK	9498	04	SHOSHONE	4	47 30	115 53	2935	8A	8A		C	MRS. MARIAN L. DANCER
WARREN	9560	04	IDAHO	11	45 16	115 40	5907	5P	5P		H	JACK W PICKELL
WEBER CREEK	9626	10	CLARK	6	44 23	112 40	6700				S	SOIL CONSERVATION SERV
WEISER 2 SE	9638	05	WASHINGTON	12	44 14	116 57	2103	5P	5P			RADIO KWEI
WET CREEK SUMMIT	9730	08	CUSTER	6	44 02	113 28	7600				S	NATL WEATHER SERVICE
WILLOW FLAT	9830	10	FRANKLIN	1	42 09	111 38	6100				S	US SOIL CON SERVICE
WINCHESTER 1 SW	9846	02	LEWIS	3	46 13	116 38	4180	6P	6P			HARVEY S. HUMPHREY
YELLOW PINE 7 S	9951	04	VALLEY	11	44 47	115 30	5100	8A	8A		C	MRS EMMA R COX
NEW STATIONS												
BOISE 7 N	1017	05	ADA	2	43 43	116 12	3885	8P	8P			EARL S DURADA

‡ DRAINAGE CODE: 1-BEAR 2-BOISE 3-CLEARWATER 4-COEUR D'ALENE 5-KOOTENAI 6-LOST 7-PALOUSE 8-PAYETTE 9-PEND OREILLE 10-ST. JOE 11-SALMON 12-SNAKE 13-OWYHEE

USCOMM-NOAA-ASHEVILLE, N.C. 6/1/73-1080

REFERENCE NOTES

Additional information regarding the climate of this State may be obtained by writing to the National Climatic Center, Federal Building, Asheville, N.C. 28801, or to any Weather Service Office near you. Additional precipitation data are contained in the "HOURLY PRECIPITATION DATA" for this State.

DIMENSIONAL UNITS: Unless otherwise indicated, dimensional units used in this bulletin are: Temperature in °F, precipitation and evaporation in inches and wind movement in miles. Monthly degree day totals are the sums of the negative departures of average daily temperatures from 65°F. In "Supplemental Data" table directions entered in figures are tens of degrees. Resultant wind is the vector sum of wind directions and speeds divided by the number of observations.

OBSERVATION TIME: The Station Index shows observation times in local standard time. During the summer months some observers take the observations on daylight saving time. Snow on ground in the "Snowfall and Snow on Ground" table is at observation time for all except National Weather Service Offices and FAA stations. For these stations snow on ground values are at 4:00 a.m., P.s.t. and 5:00 a.m., m.s.t., except Idaho Falls 46 W, which is 8:00 a.m., m.s.t. Data in the "Extremes" table, "Daily Precipitation" table, "Daily Temperature" table, "Evaporation and Wind" table, and snowfall in the "Snowfall and Snow on Ground" table, when published, are for the 24 hours ending at time of observation.

EVAPORATION is measured in the standard Weather Service-type pan of 4-foot diameter unless otherwise shown by footnote following the Evaporation and Wind table. Max and Min values in the Evaporation and Wind table are extremes of temperature of water in pan as recorded during 24 hours ending at time of observation. Wind is the total wind movement in miles over the evaporation pan as determined by a continuous anemometer recorder located 6-8 inches above the pan.

WATER EQUIVALENT values published in the "Snowfall and Snow on Ground" table are the water equivalent of snow, sleet, or ice on the ground. Samples for obtaining measurements are taken from different points for successive observations; consequently, occasional drifting and other causes of local variability in the snowpack may result in apparent inconsistencies in the record. Time of observation 10:00 a.m., P.s.t.

SNOWFALL: Entries of snowfall in the "Monthly Summarized Data" table, the "Snowfall and Snow on Ground" table, and in the "Seasonal Snowfall" table, include snow and sleet. Entries of snow on ground include snow, sleet, and ice.

NORMALS for all stations are climatological standard normals based on the period 1931-1960.

DIVISIONS, as used in this publication, became effective with data for January 1957.

STATION NAMES: Figures and letters following the station name, such as 12 SSW, indicate distance in miles and direction from the post office.

SEASONAL TABLES: Monthly and seasonal snowfall and heating degree days for the 12 months ending with the preceding June data will be carried in the July issue of this bulletin.

EVAPORATION AND WIND TABLE:

Lifton Pumping Station	: Pan is of stainless steel.

DAILY SOIL TEMPERATURES TABLE:

Aberdeen Exp Station	: Delco loam, bare soil, non-irrigated. Slope 1 percent to SSE. Max and min for 24 hours ending at 8 a.m. Palmer dial soil thermometer.
Idaho Falls 6 NW	: Pancheri silt loam, bare ground, gravel covered, non-irrigated. Slope 1 percent to NE. Max and min for 24 hours ending at 8 a.m. Palmer dial soil thermometer.
Kuna 3 E	: Elijah silt loam, eroded, clipped bluegrass sod cover, irrigated. Max and min for 24 hours ending at 6 p.m. Palmer dial soil thermometer.
Moscow - Univ of Idaho	: Soil - (unnamed) silt loam, wheatgrass, sprinkled. Slope 2 percent to E. Max and min for 24 hours ending at 5 p.m. Bristow recording soil thermometers.
Twin Falls WSO	: Portneuf silt loam, bluegrass covered, nonirrigated. Slope 1 percent to N. Max and min for 24 hours ending at 8 a.m. 4-inch thermometer - Taylor recording. Other depths - Palmer dial soil thermometer.

LATE REPORTS AND CORRECTIONS will be carried only in the June and December issues of this bulletin.

INTERPOLATED VALUES for monthly precipitation totals may be found in the annual issue of this publication.

IN THE DATA TABLES THE SYMBOLS AND LETTERS WHEN USED INDICATE THE FOLLOWING:

- No record in the "Supplemental Data" table, "Daily Precipitation" table, "Evaporation and Wind" table, "Snowfall and Snow on Ground" table, "Daily Soil Temperatures" table, and the Station Index.

  No record in the "Monthly Summarized Data" table and the "Daily Temperature" table is indicated by no entry.

+ And also on an earlier date or dates.

++ Highest observed one minute windspeed. This station is not equipped with an instrument to measure fastest mile data.

* Amount included in following measurement, time distribution unknown.

// Gage is equipped with a windshield.

B Adjusted to a full month.

D Water equivalent of snowfall wholly or partly estimated, using a ratio of 1 inch water equivalent to every 10 inches of new snowfall.

E Amount is partially estimated.

M One or more days of record missing; if average value is entered, less than 10 days record is missing. See "Daily Temperature" table for detailed daily record. Degree day data, if carried for this station, have been adjusted to represent the value for a full month.

R Amounts from recording gage. (These amounts are essentially accurate but may vary slightly from the amounts to be published later in Hourly Precipitation Data.)

T Trace, an amount too small to measure.

V Includes total for previous month.

IN THE STATION INDEX THE SYMBOLS AND LETTERS WHEN USED INDICATE THE FOLLOWING

AR This entry in time of observation column in Station Index means after rain.

C Recording Rain Gage Station. Hourly precipitation values are processed for special purposes, and are published later in the "Hourly Precipitation Data" bulletin. If daily amounts are published in "Climatological Data" bulletin they are from a separate non-recording gage, except where indicated by reference 'R'. Such amounts may differ from amounts published from the recording gage in the "Hourly Precipitation Data" bulletin.

G "Soil Temperature" table.

H "Snowfall and Snow on Ground" table. Omission of data in any month indicates no snowfall and/or snow on ground in that month.

J "Supplemental Data" table.

SS This entry in time of observation column in Station Index means observation made near sunset.

VAR This entry in time of observation column in Station Index means variable.

\# Thermometers are generally exposed in a shelter located a few feet above sod-covered ground; however, this reference indicates that the thermometers are exposed in a shelter located on the roof of a building.

Stations appearing in the tables with no data were either missing or received too late to be included in this issue.

General weather conditions in the U.S. for each month are described in the MONTHLY WEATHER REVIEW, CLIMATOLOGICAL DATA NATIONAL SUMMARY and STORM DATA. The first may be obtained from the Superintendent of Documents, Government Printing Office, Washington, D. C. 20402, while the latter two may be obtained from the National Climatic Center, Federal Building, Asheville, N.C. 28801.

Information concerning the history of changes in locations, elevations, exposure, etc., of substations through 1955 may be found in the publication "Substation History" for this State, price 40 cents. Similar information for regular National Weather Service Offices may be found in the latest annual issue of Local Climatological Data, price 15 cents. These publications may be obtained from the National Climatic Center at the address shown above.

Subscription Price: $2.50 a year for each section including annual summary; $1.00 additional for foreign mailing; 20¢ single copy; 20¢ annual summary. Make checks payable to Department of Commerce, NOAA; send payments and orders to: National Climatic Center, Federal Building, Asheville, N. C. 28801. Attn: Publications.

I certify that this is an official publication of the National Oceanic and Atmospheric Administration, and is compiled from records on file at the National Climatic Center, Asheville, North Carolina 28801.

William H. Hoggard
Director, National Climatic Center

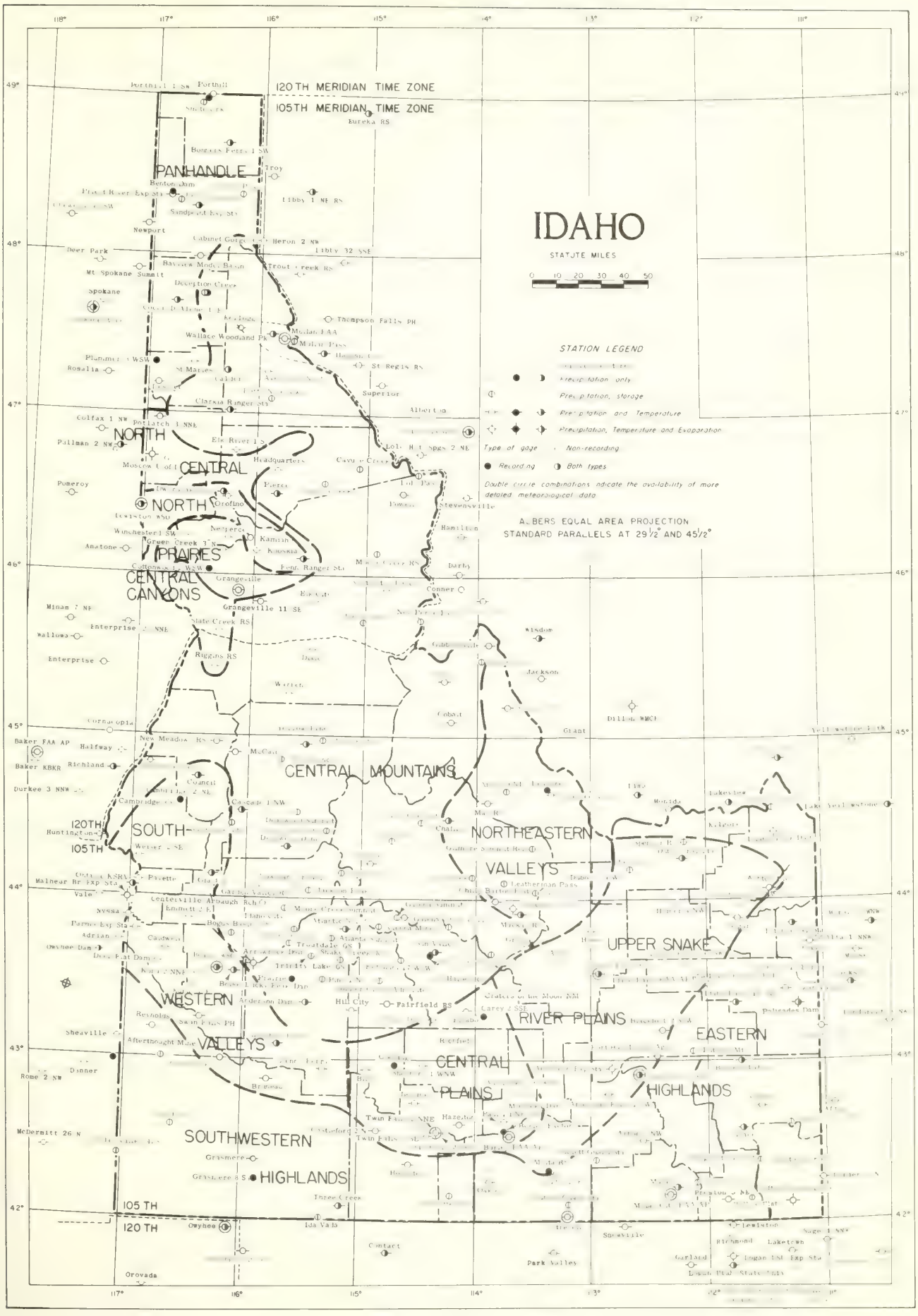
IDAHO
STATUTE MILES
0 10 20 30 40 50
120TH MERIDIAN TIME ZONE
105TH MERIDIAN TIME ZONE
STATION LEGEND
Precipitation only
Precipitation, storage
Precipitation and Temperature
Precipitation, Temperature and Evaporation
Type of gage : Non-recording
Recording
Both types
Double circle combinations indicate the availability of more detailed meteorological data
ALBERS EQUAL AREA PROJECTION
STANDARD PARALLELS AT 29 1/2° AND 45 1/2°
PANHANDLE
NORTH CENTRAL
NORTH PRAIRIES
CENTRAL CANYONS
CENTRAL MOUNTAINS
SOUTH-NORTHEASTERN VALLEYS
UPPER SNAKE RIVER PLAINS
WESTERN VALLEYS
EASTERN HIGHLANDS
CENTRAL PLAINS
SOUTHWESTERN HIGHLANDS
120TH
105TH
105 TH
120 TH
118°
117°
116°
115°
114°
113°
112°
111°
49°
48°
47°
46°
45°
44°
43°
42°

U.S. DEPARTMENT OF COMMERCE
NATIONAL CLIMATIC CENTER
FEDERAL BUILDING
ASHEVILLE, N.C. 28801

POSTAGE AND FEES PAID
U.S. DEPARTMENT OF COMMERCE
COM 210

U.S. MAIL

FIRST CLASS

CLIMATOLOGICAL DATA

IDAHO

U.S. DEPARTMENT OF COMMERCE
National Oceanic and Atmospheric Administration
Environmental Data Service

TEMPERATURE AND PRECIPITATION EXTREMES

HIGHEST TEMPERATURE			
GLENNS FERRY	98	DATE	18
LOWEST TEMPERATURE			
DIXIE	11	DATE	01
GREATEST TOTAL PRECIPITATION			
CLARKIA RANGER STATION	2.81		
LEAST TOTAL PRECIPITATION			
MACKAY RANGER STATION	.13		
GREATEST 1 DAY PRECIPITATION			
KOOSKIA	1.30	DATE	25
GREATEST TOTAL SNOWFALL			
ISLAND PARK DAM	3.0		
GREATEST DEPTH OF SNOW			
ISLAND PARK DAM	16	DATE	01

MAY
1973
ue 76
No. 5
e, N.C.

CLEMSON UNIVERSITY LIB

MONTHLY SUMMARIZED STATION AND DIVISIONAL DATA

IDAHO
MAY 1973

Station	Temperature: Average Maximum	Average Minimum	Average	Departure From Normal	Highest	Date	Lowest	Date	Degree Days	No. of Days: Max. 90° or Above	Max. 32° or Below	Min. 32° or Below	Min. 0° or Below	Precipitation: Total	Departure From Normal	Greatest Day	Date	Snow, Sleet: Total	Max. Depth on Ground	Date	No. of Days: .10 or More	.50 or More	1.00 or More
* * * PANHANDLE 01																							
BAYVIEW MODEL BASIN	66.3	38.3	52.3		86	18+	25	1	391	0	0	0	0	1.32		.75	25	.0	0		3	1	0
BONNERS FERRY 1 SW	70.6M	38.8M	54.7M		89	15	25	1	308	0	0	5	0	1.15	- .22	.38	10	.0	0		5	0	0
CABINET GORGE	70.9	38.9	54.9		88	15+	26	1	304	0	0	3	0	1.68		.45	25	T	0		4	0	0
COEUR D'ALENE 1 E	72.1	41.1	56.6	1.2	90	15	27	1	266	1	0	4	0	1.48	- .56	.46	25	.0	0		4	0	0
PORTHILL	70.7	39.5	55.1	.4	87	17+	27	1	304	0	0	4	0	.90	- .48	.22	25	.0	0		5	0	0
PRIEST RIVER EXP STA	69.0	38.3	53.7	1.2	89	15	26	1	344	0	0	7	0	2.30	.12	.56	4	.0	0		7	1	0
SAINT MARIES	73.0	39.5	56.3	1.1	91	16+	26	1	273	3	0	7	0	1.77	- .22	.55	8	.0	0		5	1	0
SANDPOINT EXP STATION	68.5	38.5	53.5	- .3	83	17+	25	1	351	0	0	8	0	1.93	- .12	.73	8	.0	0		6	1	0
TENSED	68.4	37.1	52.8		88	15	21	1	379	0	0	10	0	1.70		.64	8	T	0		4	2	0
DIVISION			54.4	.2										1.58	- .27			T					
* * * NORTH CENTRAL PRAIRIES 02																							
COTTONWOOD	66.7	39.0	52.9		87	16	26	11	379	0	0	7	0	1.99	- .66	.81	25	.0	0		4	1	0
GRANGEVILLE	68.7	38.2	53.5	1.3	88	15	25	11+	357	0	0	6	0	2.33	- .97	.68	24	.0	0		6	2	0
MOSCOW-UNIV OF IDAHO	68.9	39.4	54.2	- .2	86	14	27	21	340	0	0	10	0	2.60	.97	1.03	25	.0	0		4	2	1
NEZPERCE	66.8	37.5	52.2	.1	85	15	24	1	394	0	0	9	0	1.97	- .78	.88	25	T	0		4	1	0
POTLATCH 3 NNE	67.8	35.9	51.9	- 1.6	87	14	20	1	400	0	0	11	0	2.20	.26	.73	8	.0	0		5	2	0
WINCHESTER 1 SW	63.8	34.3	49.1		82	15+	19	1	486	0	0	14	0	1.94		.72	25	T	0		7	2	0
DIVISION			52.3	- .1										2.17	- .33			T					
* * * NORTH CENTRAL CANYONS 03																							
DWORSHAK FISH HATCHERY	74.8	43.5	59.2		94	15	32	1	216	3	0	1	0	1.70		.94	25	.0	0		4	1	0
FENN RANGER STATION	74.1	39.0	56.6		94	16	27	1	276	3	0	5	0	2.02		.55	25	.0	0		7	1	0
KOOSKIA	77.7	40.3	59.0	.5	95	15	26	1	205	4	0	4	0	2.31	- .74	1.30	25	.0	0		6	1	1
LEWISTON WSO AP //R	75.4	46.8	61.1	2.7	94	15+	34	1	173	4	0	0	0	1.58	.03	.80	24	T	T	9	4	1	0
ORofino	78.5	42.9	60.7	1.1	95	15+	31	1	176	6	0	2	0	1.96	- .31	.64	25	.0	0		5	1	0
RIGGINS RANGER STATION	79.4	46.5	63.0		95	15	34	11	142	7	0	0	0	1.69	- .39	.64	25	.0	0		3	2	0
DIVISION			59.9	.6										1.88	- .43			T					
* * * CENTRAL MOUNTAINS 04																							
ANDERSON DAM	74.6	43.0	58.8		89	16	32	26	213	0	0	1	0	.72		.41	8	.0	0		2	0	0
ARROWROCK DAM	72.2	43.2	57.7	1.0	87	18+	33	26	247	0	0	0	0	.70	- .72	.33	25	.0	0		2	0	0
ATLANTA	67.3	31.1	49.2		80	17+	21	21+	483	0	0	14	0					.0	0				0
AVERY R. S. NO 2	68.3	36.2	52.3		89	15	25	1	389	0	0	10	0	2.27		.69	8	.0	0		6	2	0
BROWNLEE DAM	78.3	48.3	63.3		97	16	38	26+	145	7	0	0	0	1.92		.85	25	.0	0		4	2	0
CASCADE 1 NW	67.4	32.8	50.1		80	16	21	11	455	0	0	13	0	1.29		.62	4	.0	0		4	1	0
CLARKIA RANGER STATION	68.8	32.6	50.7		87	15	16	1	434	0	0	17	0	2.81		.84	8	.0	0		6	2	0
COBALT	69.8	31.4	50.6		83	31	16	11	439	0	0	15	0	.72		.22	4	.0	0		4	0	0
DEADWOOD DAM	68.2	29.9	49.1	3.8	81	16+	20	11	486	0	0	20	0	1.21	- .90	.39	25	.0	T	5+	4	0	0
DIXIE	60.1	27.2	43.7		80	16	11	1	652	0	0	25	0	1.89		.65	4	2.5	7	1	5	2	0
ELK CITY	64.6	30.3	47.5		83	16	17	1	536	0	0	19	0	1.77		.56	4	.0	0		5	2	0
ELK RIVER 1 S	66.0	37.0	51.5		87	16	26	27+	413	0	0	7	0	2.02		.83	25	.0	0		5	1	0
FAIRFIELD RANGER STA	69.3	34.7	52.0		84	17	23	11	396	0	0	10	0	.39		.11	4	.0	0		2	0	0
GALENA GARDEN VALLEY RS	74.7	38.5	56.6	1.6	89	17+	26	11	266	0	0	9	0	1.11	- .64	.48	25	.0	0		4	0	0
GRANGEVILLE 11 SE	71.8	39.5	55.7		91	15	27	1	293	1	0	5	0	2.08		.74	25	.0	0		4	1	0
GROUSE	66.1	28.8	47.5		82	17	12	2	536	0	0	20	0	.22		.10	25	T	0		1	0	0
HAILEY RANGER STATION	68.5	36.9	52.7	.4	82	18+	26	26	378	0	0	7	0	.17	- 1.16	.06	8	.0	0		0	0	0
HEADQUARTERS	66.8	34.6	50.7		88	16	23	1	437	0	0	12	0	2.21		.96	25	.0	0		6	1	0
HILL CITY	68.2	34.7	51.5	1.5	83	17+	22	11	413	0	0	9	0	.28	- .98	.22	25	.0	0		1	0	0
IDAHO CITY	71.3	34.5	52.9	.7	86	17+	24	11+	367	0	0	13	0	.71	- 1.15	.39	25	.0	0		2	0	0
KELLOGG	72.5	39.1	55.8	.7	88	17+	29	1	286	0	0	6	0	.58	- 1.83	.23	25	.0	0		3	0	0
KETCHUM R S	M	M	M		87	16	22	1		0	0		0	.42		.23	4	.0	0		2	0	0
LOWMAN 3 E NO 2	73.8	34.9	54.4		89	17	25	11+	323	0	0	11	0	1.39				.0	0				0
MC CALL	66.7	33.2	50.0	2.9	81	16	20	1	461	0	0	13	0	1.85	- .50	.64	4	.0	0		5	1	0
MIDDLE FORK LODGE	69.4	33.5	51.5		85	17	25	12+	414	0	0	15	0	.69		.27	4	.0	0		3	0	0
NEW MEADOWS RANGER STA	68.9	30.9	49.9	.4	86	18+	18	11	458	0	0	17	0	1.91	- .16	.66	25	.0	0		5	2	0
NORTH STAR RANCH	72.8	34.7	53.8		90	31+	22	1	341	3	0	10	0	1.15		.37	4	T	0		4	0	0
PIERCE //R	66.9	33.3	50.1		88	16	24	11+	453	0	0	14	0	2.36		1.06	25	T	T	8	5	1	1
POWELL	66.8	31.6	49.2		86	16+	22	1	480	0	0	18	0	1.71		.44	25	.0	0		6	0	0
SHOUP	73.8	39.1	56.5		88	17	28	11+	264	0	0	5	0	.57		.16	4	.0	0		3	0	0
STANLEY	62.4	26.6	44.5		75	30+	17	11	627	0	0	28	0	.70		.25	25	.0	0		3	0	0
WALLACE WOODLAND PARK	66.4	36.9	51.7	.3	89	16	23	1	409	0	0	8	0	1.73	- .72	.49	25	.0	0		5	0	0
WARREN	M	M	M		78	15	13	1		0	0		0	.85		.62	25	.0	3	1	2	1	0
YELLOW PINE 7 S	66.4	26.9	46.7		89	16	18	11	562	0	0	25	0	.99		.28	20	.0	0		4	0	0
DIVISION			51.8	1.8										1.25	- .81			.1					

See Reference Notes Following Station Index

MONTHLY SUMMARIZED STATION AND DIVISIONAL DATA

IDAHO
MAY 1973

Station	Temperature: Average Maximum	Average Minimum	Average	Departure From Normal	Highest	Date	Lowest	Date	Degree Days	No. of Days: Max. 90° or Above	Max. 32° or Below	Min. 32° or Below	Min. 0° or Below	Precipitation: Total	Departure From Normal	Greatest Day	Date	Snow, Sleet: Total	Max. Depth on Ground	Date	No. of Days: 1.0 or More	.50 or More	1.00 or More
* * * SOUTHWESTERN VALLEYS 05																							
BOISE 7 N	71.5	42.8	57.2		85	17+	28	26+	257	0	0	3	0	.91		.54	25	.0	0		3	1	0
BOISE LUCKY PEAK DAM	75.3	45.2	60.3		91	18+	33	2+	202	2	0	0	0	.79		.38	25	.0	0		3	0	0
BOISE WSO AP //R	75.3	45.6	60.5	2.3	90	17+	33	26	182	2	0	0	0	.74	- .55	.39	24	.0	0		3	0	0
BRUNEAU	80.4M	43.3M	61.9M		95	17+	31	11	153	8	0	1	0	.63		.39	5	.0	0		2	0	0
CALDWELL	80.1	47.8	64.0	5.2	96	17	35	11	122	8	0	0	0	.78	- .30	.54	25	.0	0		1	1	0
CAMBRIDGE	76.1	39.7	57.9	.6	90	17+	28	11	233	3	0	7	0	1.19	- .26	.42	4	.0	0		4	0	0
COUNCIL	75.2	42.3	58.8	2.2	92	18+	29	2+	231	3	0	5	0	1.65	- .37	.55	25	.0	0		6	2	0
DEER FLAT DAM	76.8	46.1	61.5	3.3	89	17	31	11	151	0	0	1	0	.64	- .42	.50	25	.0	0		1	1	0
EMMETT 2 E	78.1	43.3	60.7	1.2	94	17+	32	21+	182	5	0	2	0			.37	25	.0	0			0	0
GLENNS FERRY	79.9	42.1	61.0		98	18	28	10	164	6	0	3	0	.76	- .14	.33	25	.0	0		3	0	0
GRAND VIEW 2 W	80.9	44.4	62.7	1.9	94	17+	30	11	120	4	0	1	0	.37	- .72	.15	5	.0	0		2	0	0
KUNA 2 NNE	75.8	41.0	58.4	.8	89	15	29	11	218	0	0	2	0	.79	- .58	.23	25	.0	0		4	0	0
MOUNTAIN HOME	75.7	41.2	58.5	1.1	91	17	27	11	232	2	0	2	0	.55	- .47	.38	25	.0	0		2	0	0
OLA 4 S	77.4	37.4	57.4		92	17	25	2	246	3	0	11	0	1.38		.59	25	.0	0		4	1	0
PARMA EXPERIMENT STA	77.1	43.0	60.1	1.3	96	17	30	11	203	5	0	2	0	.82	- .22	.58	25	.0	0		2	1	0
PAYETTE	80.6	44.4	62.5	3.0	97	17	32	11	134	8	0	1	0	.84	- .16	.70	24	.0	0		2	1	0
SWAN FALLS POWER HOUSE	81.5	50.2	65.9		96	15	35	11	83	8	0	0	0	.26		.18	25	.0	0		1	0	0
WEISER 2 SE	77.5	41.5	59.5	- .6	94	17	31	21+	194	4	0	3	0	.91	- .08	.32	4	.0	0		4	0	0
DIVISION			60.5	1.7										.82	- .40			.0					
* * * SOUTHWESTERN HIGHLANDS 06																							
GRASMERE	72.0	36.8	54.4		89	18	23	11	327	0	0	10	0	.23		.23	5	.0	0		1	0	0
HOLLISTER	71.4	39.6	55.5	1.6	85	17	25	11	296	0	0	6	0	.37	- .86	.13	25+	.0	0		2	0	0
REYNOLDS	70.2	39.4	54.8		86	18+	25	11	324	0	0	9	0	.16		.09	8	.0	0		0	0	0
THREE CREEK	66.8M	32.1M	49.5M		80	17	18	1	471	0	0		0	.75		.51	25	1.0	0		2	1	0
DIVISION			53.6	1.0										.38	- 1.06			.3					
* * * CENTRAL PLAINS 07																							
BLISS	75.0	42.1	58.6		89	17	27	11	218	0	0	4	0	.39	- .49	.29	25	.0	0		1	0	0
BURLEY FAA AP	71.8	40.8	56.3		86	17	26	2	273	0	0	3	0	1.81		1.15	5	.0	0		4	1	1
CASTLEFORD 2 N	74.7	38.5	56.6		90	17	25	11+	266	1	0	8	0	.35		.35	25	.0	0		1	0	0
HAZELTON	73.6M	41.2M	57.4M	.4	86	17+	26	2	239	0	0	4	0	.71	- .38	.44	25	.0	0		3	0	0
JEROME	75.6	44.0	59.8	2.4	93	17	29	2	195	1	0	2	0	.78	- .09	.34	19	.0	0		2	0	0
MAGIC DAM	68.3	40.7	54.5		83	16	24	26+	327	0	0	6	0	.41		.10	1	.0	0		1	0	0
MASSACRE ROCKS ST PK	72.2	38.5	55.4		84	18+	26	11	293	0	0	7	0	.98		.46	25	.0	0		3	0	0
MINIDOKA 10 WNW	70.0	36.5	53.3		86	19	20	2	361	0	0	9	0	1.30		.73	6	T	0		3	1	0
MINIDOKA DAM	72.2	42.3	57.3		85	18+	30	11+	246	0	0	3	0	1.55		.41	20	T	0		5	0	0
PAUL 1 ENE	70.7	41.0	55.9		87	19+	25	2	293	0	0	2	0	1.95		.75	5	.0	0		4	1	0
PICABO	69.4	34.0	51.7		85	18	24	2	403	0	0	15	0	.46		.13	25	.0	0		2	0	0
RICHFIELD	71.1	38.3	54.7		84	17+	24	2	314	0	0	8	0	.31	- .54	.13	4	.0	0		2	0	0
SHOSHONE 1 WNW	76.6M	41.3M	59.0M	3.1	90	18+	26	26	207	3	0		0	.41	- .58	.22	25	.0	0		2	0	0
TWIN FALLS 2 NNE	73.0	43.8	58.4	1.0	89	18	30	2	228	0	0	2	0	.52	- .48	.31	25	.0	0		1	0	0
TWIN FALLS 3 SE	72.0	42.7	57.4	.9	88	18	30	2	260	0	0	3	0	.48	- .53	.30	25	.0	0		1	0	0
TWIN FALLS WSO	70.6	41.9	56.3		87	18	27	2	282	0	0	2	0	.60		.36	25	.0	0		2	0	0
DIVISION			56.4	.2										.81	- .14			T					
* * * NORTHEASTERN VALLEYS 08																							
CHALLIS	69.6	38.2	53.9	1.0	84	17	26	2	340	0	0	8	0	.38	- .73	.30	19	.0	0		1	0	0
CHILLY BARTON FLAT	66.5	32.2	49.4		80	18+	16	2	478	0	0	15	0	.32		.18	20	.0	0		2	0	0
GIBBONSVILLE	71.5	32.3	51.9		85	16	21	11+	398	0	0	16	0	1.14		.50	25	T	T	19+	3	1	0
LEADORE 2	65.7M	29.8M	47.8M		79	16	15	11	523	0	0		0	.34		.30	20	.0	0		1	0	0
MACKAY RANGER STATION	68.5	34.6	51.6	.6	82	18+	20	1	410	0	0	12	0	.13	- .96	.10	19	.0	0		1	0	0
MACKAY 4 NW	66.6	34.6	50.6		80	16+	20	1	437	0	0	10	0	.22		.09	4	T	0		0	0	0
MAY	72.7	33.9	53.3		86	15	19	2	355	0	0	11	0	.38		.16	19	.0	0		2	0	0
SALMON 1 N	73.5	38.6	56.1		88	17	24	11+	278	0	0	8	0	.45		.14	25	.0	0		1	0	0
DIVISION			51.8	.2										.42	- .83			T					
* * * UPPER SNAKE RIVER PLAINS 09																							
ABERDEEN EXP STATION	68.8	36.1	52.5	- 1.9	85	19	19	2	385	0	0	10	0	.75	- .16	.50	5	.0	0		2	1	0
AMERICAN FALLS 1 SW	69.7	41.0	55.4		83	18+	26	2	296	0	0	5	0	.92		.30	25	.0	0		4	0	0
ARCO 3 SW	69.2	35.4	52.3		85	18	18	11	397	0	0	13	0	.19		.11	26	1.0	0		1	0	0
ASHTON	67.4	34.4	50.9	- .8	81	18	25	11+	433	0	0	15	0	1.24	- .21	.35	4	T	0		5	0	0
BLACKFOOT 2 SSW	72.3	38.6	55.5		83	18	23	2	291	0	0	7	0	.29	- .83	.14	25	.0	0		1	0	0
CRATERS OF THE MOON NM	66.9M	37.1M	52.0M		84	23	20	2	397	0	0	8	0	.56		.26	20		0		3	0	0
DUBOIS EXP STATION	66.6	38.5	52.6	.4	81	18+	24	2	378	0	0	7	0	.86	- .56	.31	26	.0	0		4	0	0
FORT HALL INDIAN AGNCY	71.5	40.3	55.9	.8	86	18	24	2	283	0	0	6	0					.0	0			0	0
HAMER 4 NW	71.3	34.3	52.8		88	19+	17	2	373	0	0	13	0	.62		.24	26	.0	0		3	0	0
HOWE	71.8M	38.2M	55.0M		88	18	16	2	310	0	0	4	0	.27		.11	5	.0	0		1	0	0

See Reference Notes Following Station Index

MONTHLY SUMMARIZED STATION AND DIVISIONAL DATA

IDAHO
MAY 1973

Station	Temperature													Precipitation									
	Average Maximum	Average Minimum	Average	Departure From Normal	Highest	Date	Lowest	Date	Degree Days	No. of Days Max. 90° or Above	No. of Days Max. 32° or Below	No. of Days Min. 32° or Below	No. of Days Min. 0° or Below	Total	Departure From Normal	Greatest Day	Date	Snow, Sleet Total	Snow, Sleet Max. Depth on Ground	Snow, Sleet Date	No. of Days .10 or More	No. of Days .50 or More	No. of Days 1.00 or More
IDAHO FALLS 2 ESE	70.9	37.9	54.4		84	18+	25	2	329	0	0	7	0	.96		.31	26+	.0	0		3	0	0
IDAHO FALLS FAA AP	69.7	38.0	53.9	.0	85	18	25	2	341	0	0	5	0	.81	- .17	.38	25	.0	0		2	0	0
IDAHO FALLS 46 W R	68.9	33.5	51.2	- 1.4	85	18	16	2	417	0	0	11	0	.50	- .60	.16	19	.4	0		2	0	0
MALTA 2 E	72.4	38.6	55.5		86	17+	23	2	293	0	0	5	0	.51		.21	4	.0	0		3	0	0
POCATELLO WSO AP //R	72.0	39.4	55.7	.6	86	18+	26	2	290	0	0	4	0	.44	- .69	.17	25	.0	0		1	0	0
ST ANTHONY 1 WNW	66.7	34.6	50.7		84	19	22	2	436	0	0	15	0	1.22		.37	4	.0	0		5	0	0
SUGAR	70.0M	34.3M	52.2M	- .4	84	18	22	2	405	0	0	14	0	1.04	- .09	.39	4	.0	0		3	0	0
DIVISION			53.4	- .1										.70	- .46			.1					
* * *																							
EASTERN HIGHLANDS 10																							
ARBON 2 NW	69.5	36.9	53.2		84	17+	22	2	359	0	0	7	0	.81		.31	8	.0	0		3	0	0
CONDA	62.4	34.4	48.4		77	19	22	2	508	0	0	13	0	1.54		.54	25	.0	0		6	1	0
DRIGGS	64.4	32.8	48.6	.7	77	16	20	2	502	0	0	13	0	1.23	- .51	.40	25	.0	0		6	0	0
GRACE	68.1	36.4	52.3	1.8	88	16	23	2	386	0	0	8	0	.35	- 1.46	.14	4	.0	0		2	0	0
HENRY																							
IDAHO FALLS 16 SE	64.9	32.5	48.7		78	16	19	11	499	0	0	15	0	1.23		.29	26	1.7	0		5	0	0
ISLAND PARK DAM	61.5	29.8	45.7		76	16	16	2	590	0	0	21	0	2.78		.77	25	3.0	16	1	6	3	0
KILGORE	60.8	30.1	45.5		75	18+	14	2	599	0	0	21	0	1.96		.58	25	1.5	6	1	6	1	0
LIFTON PUMPING STATION	63.5	39.6	51.6	.4	78	17	26	2	410	0	0	3	0	.79	- .37	.40	25	.0	0		2	0	0
MALAD	71.6	38.9	55.3	.6	85	18	26	2	298	0	0	5	0	1.03	- .35	.33	25	.0	0		4	0	0
MALAD CITY	72.1	35.5	53.8		85	16	20	2	339	0	0	10	0	1.29		.44	20	.0	0		4	0	0
MONTPELIER RANGER STA	64.1	34.4	49.3	- 1.2	78	19+	22	2	478	0	0	11	0	1.54	.10	.61	25	2.9	3	1	5	1	0
OAKLEY	69.6	41.3	55.5	.5	82	17+	30	26+	291	0	0	4	0	1.44	.07	.52	5	.0	0		3	1	0
PALISADES DAM	66.7	37.2	52.0		79	31+	25	11	398	0	0	9	0	.95		.22	25	.0	0		5	0	0
PRESTON 3 NE																							
STREVELL	69.8M	39.6M	54.7M		81	17+				0	0	5	0	1.13		.30	5	.0	0		5	0	0
SWAN VALLEY	66.9	32.7	49.8		80	16	19	11+	462	0	0	16	0	.87		.26	25	2.0	0		5	0	0
TETONIA EXP STATION	64.1	31.9	48.0		81	31	22	2+	520	0	0	19	0	.81		.22	4	.0	0		4	0	0
DIVISION			50.8	.1										1.23	- .41			.7					

See Reference Notes Following Station Index

DAILY PRECIPITATION

IDAHO
MAY 1973

Station	Total	1	2	3	4	5	6	7	8	9	10	11	12	13	14	15	16	17	18	19	20	21	22	23	24	25	26	27	28	29	30	31
		Day of Month																														
* * * PANHANDLE 01																																
BAYVIEW MODEL BASIN	1.32			.01	.01				.20	.18															.03	.75	.05	.09				.
BONNERS FERRY 1 SW	1.15			.07	.19			T	.20	.10	.38										.03				.05	.13						.
CABINET GORGE	1.68			T	.40				.43	.01	.08														.08	.45	.23				T	.
COEUR D'ALENE 1 E	1.48			.05	.26				.39	T	.06										T				.21	.46	.05				T	.
PORTHILL	.90			.02	.03		T		.10	.13	.18											.04		T	.10	.22	.07	.01				.
PRIEST RIVER EXP STA	2.30			.16	.56			T	.36	.05	.15											.03			.43	.42	.14			T		.
SAINT MARIES	1.77			.16	.38				.55	.04	.09										T				.21	.34						.
SANDPOINT EXP STATION	1.93			.02	.14			.02	.73	T	.19														.29	.33	.21					.
TENSED	1.70			T	.25				.64	.01	.16										T			T	.61	.02		.01				.
* * * NORTH CENTRAL PRAIRIES 02																																
COTTONWOOD	1.99			T	.37	.02	T	T	.33	.39	T	T														.81	T		T			.07 .
GRANGEVILLE	2.33			.14	.25		T		.59	T															.68	.39		T				.28 .
MOSCOW-UNIV OF IDAHO	2.60			.06	.08				.84	.01	.25														.33	1.03						.
NEZPERCE	1.97			.02	.16			T	.40	.04	.06									T					.29	.88	.07		T			.05 .
POTLATCH 3 NNE	2.20			.06	.25				.73		.10														.54	.48		.04				.
WINCHESTER 1 SW	1.94			.12	.20		T	T	.54	T	.12										T				.14	.72	T		T			.10 .
* * * NORTH CENTRAL CANYONS 03																																
DWORSHAK FISH HATCHERY	1.70				.18	.02			.29	.10	.08	.05													.01	.94						.03 .
FENN RANGER STATION	2.02				.43				.26	.16	.10	.14														.55	.37		.01			T .
KAMIAH	2.05				.14				.43	.01	.05	.20														1.10	.12					.
KOOSKIA	2.31			.03	.12				.48		.15														.11	1.30			T			.12 .
LEWISTON WSO AP //R	1.58			.27	.02			.11	.21	.08	.07														.80	.02	T					T .
ORofino	1.96			T	.43				.48	.01	.10														.24	.64						.06 .
RIGGINS RANGER STATION	1.69			.59	.06				.32																	.64						.08 .
* * * CENTRAL MOUNTAINS 04																																
ANDERSON DAM	.72			T	.01	T			.41											.01						.29	T					.
ARROWROCK DAM	.70				.03		.27		.07												T					.33						.
ATLANTA	-					-			.18											T	T				T	-						.
AVERY R. S. NO 2	2.27				.37				.69	T	.29	T									T				.10	.57	.03	.09				.13 .
BROWNLEE DAM	1.92				.67	.23			.12																.05	.85						.
CASCADE 1 NW	1.29			T	.62	.10			.23												.06				T	.26	T					T .
CENTERVILLE ARBAUGH RH	.89												T												.12	.77						.
CLARKIA RANGER STATION	2.81			.02	.48				.84	T	.34	.02									T				.27	.73						.11 .
COBALT	.72				.22	.11			.17	.03	.02														.04	.13						.
DEADWOOD DAM	1.21			.05	.27	T		T	.33											T	.10				.07	.39						T .
DIXIE	1.89				.65	T			.30	T	.02										.21					.53	.18					.
ELK CITY	1.77			.02	.56				.16	.16	.03	.07									.02					.53	.18	.04				.
ELK RIVER 1 S	2.02				.35				.30	.26	.08	.05									T					.83		T	.01			.14 .
FAIRFIELD RANGER STA	.39	.02			.11	T			.07											.07	.01					.10	.01					.
GALENA	-	-	-	-	-	-	-	-	-	-	-	-	-	-	-	-	-	-	-	-	-	-	-	-	-	-	-	-	-	-	-	- .
GARDEN VALLEY RS	1.11	.01			.12	.04			.32												.12				.02	.48						.
GRANGEVILLE 11 SE	2.08			.47	.19	T			.44		.05														.09	.74		.01	T			.09 .
GROUSE	.22				.02	.05			.05											T	T				T	.10						.
HAILEY RANGER STATION	.17	.02		T	.04				.06											T	.05											.
HEADQUARTERS	2.21				.40				.42	.15	.10	.04														.96			.04			.10 .
HILL CITY	.28			T	.06															T						.22						.
IDAHO CITY	.71				.06				.18											.05	.03				T	.39						.
KELLOGG	.58						T		.18	.12	.05														T	.23						.
KETCHUM R S	.42				.23				.12												.07											.
LOWMAN 3 E NO 2	1.39			T	.23				.31											.02	.20				*	.63						.
MC CALL	1.85			.02	.64	.09		.10	.38	T											.18				T	.42						.02 .
MIDDLE FORK LODGE	.69				.27	.08			.08	T											.11					.10	.05					.
NEW MEADOWS RANGER STA	1.91			T	.60	.11		.03	.35	.01											.15					.66						.
NORTH STAR RANCH	1.15				.37	T			.16	.14	.03	.02									.05					.33	T	.05	T			.
PIERCE //R	2.36				.38	T			.41	.18	T	.18														1.06		.07	T			.08 .
POWELL	1.71			.01	.32			.01	.10	.40	.22	.14														.44	.03		.04			.
SHOUP	.57			.05	.16				.11	.01	.04										.06					.14						.
STANLEY	.70				.02				.20											.14	.09				T	.25						T .
WALLACE WOODLAND PARK	1.73			T	.14	.06		T	.33	.40	.16	.04									T					.49	.03	T	T			.08 .
WARREN	.85				.16				*	*	.07										T					.62						.
YELLOW PINE 7 S	.99				.19	.04		T	.24	T											.28					.24						.
* * * SOUTHWESTERN VALLEYS 05																																
BOISE 7 N	.91			T	.07	T			.15											.04					.14	.54						.
BOISE LUCKY PEAK DAM	.79				.02	.05	.13	T	.20												.01					.38	T					.
BOISE WSO AP //R	.74			.03	T	.01			.19											.11	.01				.39	T						.
BRUNEAU	.63					.39			.05																	.19						.
CALDWELL	.78				.02				.04											.09	T				.07	.54					.02	.
CAMBRIDGE	1.19			.03	.42	.15			.07																.14	.36						.02 .
COUNCIL	1.65				.50	.13			.16											.15					.16	.55					T	.
DEER FLAT DAM	.64				T				.02											.04					.08	.50						.
EMMETT 2 E	-					-														.35					.04	.37						.
GLENNS FERRY	.76				.21	.13			.04											.01						.33						.04 .
GRAND VIEW 2 W	.37					.15			T											.13					T	.09						.
KUNA 2 NNE	.79				.09				.17											.19	T				.11	.23						T .
MOUNTAIN HOME	.55								.17										T	T						.38						.
OLA 4 S	1.38			T	.25				.43																.11	.59						.
PARMA EXPERIMENT STA	.82				.12	.02			.08											.02						.58						.
PAYETTE	.84				.11				.03																.70							.
SWAN FALLS POWER HOUSE	.26				T	.03			.04											T					.01	.18						.
WEISER 2 SE	.91				.32				.17																.11	.31						.
* * * SOUTHWESTERN HIGHLANDS 06																																
GRASMERE	.23					.23																										.
HOLLISTER	.37			.13		.04														.03				T		.13						.04 .
REYNOLDS	.16								.09																	.07						.
THREE CREEK	.75			T		.21	.03		T																	.51						T .
* * * CENTRAL PLAINS 07																																
BLISS	.39				T	.05			.05											T						.29						.
BURLEY FAA AP	1.81			.02	.12	1.15			.06											.15					.03	.25						.03 .
CASTLEFORD 2 N	.35																									.35						.
HAZELTON	.71				.10	.01	.11	T												.05						.44						.
JEROME	.78	T		.02	.02	.03			.05											.34					T	.32						.
MAGIC DAM	.41	.10		T	.05	.04			.04											.02	.01					.09						.06 .
MASSACRE ROCKS ST PK	.98	T			.26	.11			.07											.06	.02					.46						T .
MINIDOKA 10 WNW	1.30		.01		.05	.24	.73			.05											.02					.20						.
MINIDOKA DAM	1.55	T			.27	.11	.29		.07												.41					.40						.
PAUL 1 ENE	1.95				.02	.75	.37		.01	.05											.34					.41						.

See reference notes following Station Index

DAILY PRECIPITATION

IDAHO
MAY 1973

Station	Total	1	2	3	4	5	6	7	8	9	10	11	12	13	14	15	16	17	18	19	20	21	22	23	24	25	26	27	28	29	30	31
		Day of Month																														
KILGORE	.45				.45	T			.02	.12											.09					.13						.05
KIMBERLY D	.31				.23				.08																	.10						
SHOSHONE 4 WNW	.43				.15				.04																	.22						
TWIN FALLS 2 NNW	.52				.05	.02			.02	.05											.07					.31						
TWIN FALLS 3 NE	.48				.07	.03			.02	.05											.02					.30						
TWIN FALLS WSO	.60				.45	.03	T		T	.06											T					.36						
* * *																																
NORTHEASTERN VALLEYS R																																
CHALLIS	.38				.08				T	T										.30						T						
HILLY RANCH FLAT	.32				.04	T														.10	.18	T				T						
JIBBONSVILLE	.44			.05	.30	T			.23	.07	T									T	.09					.50						T
LEADORE 2	.34								.04												.30					T						
MALKOY RANGER STATION	.13				.03															.10					T							
MACKAY 4 NW	.22				.09				.02											.06	T					.05						
MAY	.38																			.16	.07					.15						
SALMON 1 N	.45			.02	.04	.04	.03		.03	.03										.05	.07				T	.14					T	
* * *																																
UPPER SNAKE RIVER PLAINS G9																																
ABERDEEN EXP STATION	.75				.07	.50			T												T					.18	T					
AMERICAN FALLS 1 SW	.42				.25	.18			.06												.13					.30						
ARCO 3 SW	.19				.02				.02																	.04	.11					
ASHTON	1.24				.35	.14			.23								T			.05	.07					.30	.10	T				T
BLACKFOOT 1 SSW	.29				.08				.06	.01										T						.14						
CRATERS OF THE MOON NM	.56	.01		.01	T	.02		T	.10												.26					.11	.05					T
DUBOIS EXP STATION	.86				.13	.14			.06								T			T	.14					.08	.31					
FORT HALL INDIAN AGNCY	-				*	.20	-	-	-	-	-	-	-	-	-	-	-	-	-	-	-	-	-	-	-	-	-	-	-	-	-	-
HAMER 4 NW	.62				.10	.17			.02												.09						.24					
HOWE	.27					.11			T												.07						.07					.02
IDAHO FALLS 2 ESE	.96				.31	.09	.01		.09												.02				.02	.10	.31					.01
IDAHO FALLS FAA AP	.81			.02	.33	.01	.03		.03											T				T		.38	T					.01
IDAHO FALLS 46 W R	.50	.01		.08	T	.02	.11		.04											.16						.02	.06					
MALTA 2 E	.51			T	.21	.03	T		.22	T																	.15	T				T
POCATELLO WSO AP //R	.44	T		T	.09	.02			.05											.01	.01				.03	.17	T					.06
ST ANTHONY 1 WNW	1.22				.37	.16			.06	.28											.14						.21					
SUGAR	1.04				.39	.06	T		.05												.22				T	.07	.22					.03
* * *																																
EASTERN HIGH ANDS .0																																
ARBON 2 NW	.81				.10	.08			.31											.05					.03	.24						
CONDA	1.54	.01			.13	.11				.13											.25	.38				.54	.02	.02				
GRIGGS	.23	.21			.18				.12											.10	.22					.40						
GRACE	.35				.14	.05														T	.12					.04	T					
HENRY	-	-	-	-	-	-	-	-	-	-	-	-	-	-	-	-	-	-	-	-	-	-	-	-	-	-	-	-	-	-	-	-
IDAHO FALLS 16 SE	1.23				.18	.09		.01	.22								T			.24				T	T	.18	.29					T
ISLAND PARK DAM	2.78	T			.53	.11		.07	.42											.02	.21					.77	.65					
KILGORE	1.96				.29			.30	.26											.02	.18					.58	.33					
LIFTON PUMPING STATION	.79	.03			.01	.02			.03											.17	.06	.03			.02	.40						.02
MALAD	1.03				.19	.10			.06										.06		.20	.06			.03	.33						
MALAD CITY	1.29				.30				.12	T									T	T	.44			T	T	.43						
MONTPELIER RANGER STA	1.54	.41	.01		.20	.02				.11											.02	.11				.61	.05	T				
OAKLEY	1.44			.04	.43	.52			.01											.06						.29						.09
PALISADES DAM	.95	.12			.10	.08		.01	.10											.02	.15				.07	.22	.08					
PRESTON 3 NE	-	-	-	-	-	-	-	-	-	-	-	-	-	-	-	-	-	-	-	-	-	-	-	-	-	-	-	-	-	-	-	-
PIRIE 12 ESE	.58	*	*	*	*	*	*	*	*	*	*	*	*	*	*	*	*	*	*	*	*	*	*	*	*	*	.58					
STREPEY	1.13				.25	.30			.10										T	.20						.28						
SWAN VALLEY	.87					.12			.12										T		.13					.26	.24					
TETONIA EXP STATION	.81	.09			.22				.14												.12				T	.08	.10					.06

See reference notes following Station Index

DAILY TEMPERATURES

Station		Day of Month 1	2	3	4	5	6	7	8	9	10	11	12	13	14	15	16	17	18	19	20	21	22	23	24	25	26	27	28	29	30	31	Average
* * *																																	
PANHANDLE 01																																	
BAYVIEW MODEL BASIN	MAX	56	57	61	61	53	59	64	64	56	58	56	59	67	75	78	75	86	86	79	72	57	68	75	65	60	65	58	63	71	73	77	66.3
	MIN	25	29	38	43	32	39	35	40	33	33	28	36	40	46	40	47	43	49	41	42	29	30	46	51	41	31	28	42	35	40	54	38.3
BONNERS FERRY 1 SW	MAX		71	67	56	70	64	62	59	57	58	65	76	82	85	89	86	85	83	74	61	67	77	71	69	59	55	67	73	77	78	76	70.6
	MIN	25		39	40	38	44	33	33	33	35	28	31	35	38	38	46	44	51	45	43	30	33	46	52	45	41	35	35	35	42	52	38.8
CABINET GORGE	MAX	64	70	65	58	69	66	64	60	54	55	66	77	85	88	88	85	85	85	75	69	67	76	73	69	56	54	66	77	81	79	71	70.9
	MIN	26	29	39	42	38	42	36	39	38	38	33	33	37	41	41	44	43	42	42	46	30	33	42	52	38	33	35	41	37	43	54	38.9
COEUR D'ALENE 1 E	MAX	65	69	69	63	69	69	62	62	59	54	66	74	84	87	90	89	85	85	78	71	65	76	75	78	62	54	67	68	80	80	80	72.1
	MIN	27	34	44	45	39	43	39	41	40	37	30	32	35	34	41	54	45	50	46	45	34	36	52	54	41	39	32	48	39	44	55	41.1
PORTHILL	MAX	66	70	67	59	74	71	62	61	55	55	66	76	80	86	85	87	87	78	74	68	69	75	70	66	60	56	66	71	79	79	73	70.7
	MIN	27	33	42	39	35	35	32	41	35	33	29	33	38	41	43	48	46	49	47	45	29	35	49	52	45	42	34	37	39	44	48	39.5
PRIEST RIVER EXP STA	MAX	63	69	64	57	69	66	60	59	51	52	65	76	83	86	89	83	83	82	74	69	65	71	69	66	58	51	63	69	77	77	72	69.0
	MIN	26	30	43	44	37	39	32	40	33	35	28	30	33	38	40	47	43	44	43	41	32	31	47	53	41	38	35	38	35	41	51	38.3
SAINT MARIES	MAX	63	70	69	59	68	68	64	64	56	48	66	77	86	90	91	91	86	86	78	73	67	77	78	78	69	56	67	78	80	83	78	73.0
	MIN	26	31	44	44	41	40	39	38	40	34	31	31	37	37	42	50	44	45	44	42	32	34	51	55	41	31	31	35	37	42	55	39.5
SANDPOINT EXP STATION	MAX	60	66	65	58	63	61	62	62	56	55	62	74	81	82	82	83	83	81	75	65	66	74	72	67	59	52	62	70	76	76	75	68.5
	MIN	25	28	40	44	34	38	32	40	38	32	30	38	36	50	39	44	41	51	42	42	28	30	45	53	42	36	30	38	35	39	52	38.5
TENSED	MAX	61	68	60	58	67	60	62	55	55	55	67	77	84	87	88	81	81	80	69	60	64	74	75	61	56	56	67	67	78	79	67	68.4
	MIN	21	26	42	42	31	40	42	37	37	32	27	28	33	45	39	54	45	39	42	39	29	28	46	51	39	34	25	43	32	36	45	37.1
* * *																																	
NORTH CENTRAL PRAIRIES 02																																	
COTTONWOOD	MAX	56	59	67	53	56	61	62	61	51	54	51	62	73	79	84	87	82	81	74	72	74	66	75	76	57	49	63	65	62	73	82	66.7
	MIN	28	31	44	40	36	39	33	31	37	33	26	35	40	44	53	53	50	45	39	39	29	37	48	50	37	31	30	41	38	45	48	39.0
GRANGEVILLE	MAX	61	70	56	57	63	63	66	56	56	53	66	76	83	87	88	85	84	79	78	57	68	78	77	60	50	56	65	69	77	84	62	68.7
	MIN	25	29	45	40	34	38	39	33	38	34	25	33	38	43	47	53	48	50	45	35	28	34	47	40	35	31	29	42	36	43	46	38.2
MOSCOW-UNIV OF IDAHO	MAX	61	66	64	60	66	64	61	57	54	53	65	80	82	86	85	83	80	79	73	59	64	72	76	75	59	55	65	65	75	79	73	68.9
	MIN	28	34	45	43	30	32	32	36	31	32	32	41	42	54	50	52	48	39	37	40	27	38	52	52	33	31	31	45	39	45	50	39.4
NEZPERCE	MAX	58	65	58	57	61	60	62	55	52	51	64	73	81	84	85	81	79	75	70	64	65	73	76	68	55	51	63	62	74	80	68	66.8
	MIN	24	29	40	41	33	36	36	33	37	32	29	32	38	39	48	50	45	47	42	39	29	32	48	50	36	32	28	38	34	41	46	37.5
POTLATCH 3 NNE	MAX	61	67	61	58	67	59	61	55	53	54	66	76	83	87	85	82	80	74	72	62	65	72	77	68	53	55	64	65	77	77	67	67.8
	MIN	20	25	43	42	31	37	37	36	34	32	26	28	34	39	41	41	40	38	41	40	24	28	50	49	38	30	25	42	32	40	49	35.9
WINCHESTER 1 SW	MAX	55	63	55	52	58	57	57	50	50	48	61	71	79	82	82	78	77	73	68	62	61	68	73	65	48	50	60	60	70	77	68	63.8
	MIN	19	23	40	37	30	33	34	32	32	26	23	30	35	41	45	45	41	45	39	37	22	31	43	45	32	29	23	37	31	38	45	34.3
* * *																																	
NORTH CENTRAL CANYONS 03																																	
DWORSHAK FISH HATCHERY	MAX	66	68	75	63	66	72	69	70	63	59	62	75	83	91	94	93	89	89	83	78	63	73	82	84	65	61	64	73	72	85	89	74.8
	MIN	32	35	44	47	40	45	41	43	42	39	33	33	43	47	49	52	49	45	48	50	35	38	50	57	45	35	39	47	44	47	53	43.5
FENN RANGER STATION	MAX	63	67	74	58	66	71	72	71	57	61	55	72	84	91	93	94	89	88	82	81	60	72	83	83	65	57	67	77	71	83	89	74.1
	MIN	27	29	35	44	40	38	37	39	39	40	31	32	38	39	42	47	45	43	44	47	30	33	45	52	40	37	33	36	37	40	49	39.0
KOOSKIA	MAX	67	75	71	67	72	69	71	68	65	57	76	84	91	94	95	92	89	88	82	78	75	84	85	80	61	63	74	74	87	89	86	77.7
	MIN	26	28	46	47	36	38	38	40	42	40	28	38	35	40	43	51	46	43	44	48	30	33	48	57	43	36	33	46	33	41	52	40.3
LEWISTON WSO AP	MAX	69	72	64	65	72	68	70	64	61	62	72	83	89	94	94	91	91	87	82	64	76	82	86	65	61	63	71	73	84	88	73	75.4
	MIN	34	39	49	47	41	47	46	44	45	41	35	42	47	52	57	60	53	55	52	46	37	45	57	49	45	42	38	52	46	52	56	46.8
UROFINO	MAX	69	74	69	67	73	73	71	70	68	62	74	85	91	95	95	94	90	88	84	78	74	83	84	85	62	63	74	74	85	90	88	78.5
	MIN	31	34	46	49	39	44	43	43	41	39	32	36	40	44	47	54	48	46	48	50	34	37	51	60	46	35	34	37	42	45	54	42.9
RIGGINS RANGER STATION	MAX	72	78	72	62	68	72	73	73	68	62	70	82	86	94	95	94	93	92	87	85	75	88	87	87	70	62	76	76	80	92	91	79.4
	MIN	38	39	50	47	44	43	42	45	43	42	34	44	47	52	55	59	56	53	53	55	37	45	52	61	46	36	38	48	44	39	55	46.5
* * *																																	
CENTRAL MOUNTAINS 04																																	
ANDERSON DAM	MAX	59	71	69	61	67	66	66	66	64	65	74	82	87	87	87	89	88	88	84	72	69	79	83	81	65	58	69	73	79	83	82	74.6
	MIN	36	35	44	40	44	40	40	43	41	38	35	42	46	47	48	51	52	52	55	53	33	40	47	36	43	32	36	42	43	48	50	43.0
ARROWROCK DAM	MAX	61	61	71	66	65	67	65	65	64	65	68	72	80	83	85	86	87	87	84	79	65	68	80	83	67	55	59	68	72	78	83	72.2
	MIN	37	36	38	41	43	42	41	41	42	37	34	37	48	47	48	50	54	55	55	51	37	39	44	51	44	33	35	35	45	45	54	43.2
ATLANTA	MAX	53	63	63	59	61	62	59	53	56	56	67	74	79	77	79	80	80	78	76	60	65	73	74	63	59	50	61	72	78	78	77	67.3
	MIN	22	21	35	35	34	26	27	34	28	24	21	27	34	36	36	34	37	39	36	43	21	28	33	36	38	28	23	28	32	34	35	31.1
AVERY R. S. NO 2	MAX	61	67	65	53	65	63	58	58	50	52	65	74	80	84	89	85	80	78	73	68	64	75	73	73	54	51	62	64	77	78	77	68.3
	MIN	25	29	39	38	35	34	46	34	32	34	29	31	32	39	42	40	39	38	38	42	27	32	44	48	36	32	26	41	34	38	49	36.2
BROWNLEE DAM	MAX	66	72	77	59	66	71	71	73	72	69	66	77	83	91	93	97	94	96	94	89	70	77	87	88	66	64	67	75	79	87	90	78.3
	MIN	38	43	48	47	45	44	43	46	50	41	38	44	49	51	52	58	57	59	58	51	41	47	52	59	46	38	41	45	51	55	61	48.3
CASCADE 1 NW	MAX	54	65	65	53	61	63	59	60	55	54	63	72	75	77	79	80	79	79	77	75	62	72	75	74	56	54	61	65	73	76	76	67.4
	MIN	30	23	39	33	37	28	30	35	34	25	21	29	33	35	36	42	41	44	37	40	24	25	35	44	35	23	23	28	30	35	42	32.8
CLARKIA RANGER STATION	MAX	68	68	67	54	60	59	62	61	50	49	63	73	81	86	87	86	81	80	75	70	64	75	76	76	55	51	62	66	76	76	77	68.8
	MIN	16	21	40	36	33	32	28	29	27	28	21	29	34	32	32	39	31	31	42	39	21	31	40	49	34	30	28	36	39	39	43	32.6
COBALT	MAX	56	65	65	60	54	66	66	63	58	58	67	74	80	80	82	82	82	82	80	70	71	75	75	73	56	50	70	68	72	82	83	69.8
	MIN	20	20	35	33	37	33	26	38	30	26	16	26	38	30	33	38	40	38	34	38	23	26	35	45	37	25	27	31	25	31	39	31.4
DEADWOOD DAM	MAX	54	63	64	55	61	61	61	60	55	54	65	75	78	79	81	81	79	79	76	72	72	73	75	74	52	53	62	68	77	78	76	68.2
	MIN	22	21	33	31	32	26	33	35	30	25	20	26	28	29	31	35	35	38	33	42	23	26	30	39	36	24	22	27	27	31	38	29.9
DIXIE	MAX	46	50	56	47	51	56	59	55	46	47	45	59	70	75	76	80	77	76	73	68	50	57	68	67	59	44	47	57	60	68	75	60.1
	MIN	11	16	27	31	28	25	28	30	27	27	18	22	25	27	28	34	29	30	30	35	18	23	33	42	32	21	21	33	25	27	40	27.2

See Reference Notes Following Station Index

DAILY TEMPERATURES

Station		Day of Month 1	2	3	4	5	6	7	8	9	10	11	12	13	14	15	16	17	18	19	20	21	22	23	24	25	26	27	28	29	30	31	Average
ELK CITY	MAX	50	55	64	47	56	60	61	60	52	52	51	65	74	80	82	83	81	80	77	73	51	64	73	73	62	48	52	62	62	73	80	64.6
	MIN	17	18	30	37	34	28	27	32	33	30	21	23	26	29	32	38	36	33	34	42	19	23	36	46	35	27	27	30	26	28	42	30.3
ELK RIVER 1 S	MAX	55	61	67	58	56	66	61	62	53	51	49	65	72	84	86	87	82	81	75	70	52	64	74	74	58	52	52	64	59	76	81	66.0
	MIN	26	28	33	42	43	34	39	34	31	33	27	28	33	39	39	45	39	37	39	42	36	37	41	52	44	27	26	42	44	37	49	37.0
FAIRFIELD RANGER STA	MAX	56	64	63	59	64	64	63	61	60	59	66	77	79	77	80	81	84	81	78	66	64	73	77	76	60	55	64	70	74	76	76	69.3
	MIN	31	24	37	31	38	32	33	38	37	34	23	30	35	36	36	45	45	43	45	41	25	28	35	40	39	25	26	34	35	35	39	34.7
GALENA	MAX																																
	MIN																																
GARDEN VALLEY RS	MAX	63	72	71	58	68	67	67	65	64	63	71	80	84	86	89	89	89	87	84	66	71	80	83	79	60	62	70	75	80	86	86	74.7
	MIN	29	27	45	40	40	33	32	43	39	30	26	33	36	38	42	45	47	48	46	50	32	32	43	49	46	30	30	37	38	41	48	38.5
GRANGEVILLE 11 SE	MAX	63	72	56	53	66	68	68	64	59	54	67	79	84	89	91	87	87	82	78	70	69	81	76	71	56	59	68	69	78	86	76	71.8
	MIN	27	29	46	42	37	38	37	37	39	36	29	34	36	42	49	47	47	45	46	43	30	35	46	48	41	34	32	43	38	42	50	39.5
GROUSE	MAX	50	58	60	52	56	62	68	62	58	60	62	70	72	72	78	80	82	80	74	65	65	71	75	70	55	51	60	70	68	70	74	66.1
	MIN	20	12	28	30	35	25	38	35	25	22	20	22	28	26	27	33	38	37	35	36	21	25	35	35	39	28	20	31	28	29	31	28.8
HAILEY RANGER STATION	MAX	55	59	63	56	58	62	60	58	60	60	66	77	79	76	81	82	81	82	80	65	65	72	74	76	62	57	64	74	72	74	73	68.5
	MIN	30	27	36	34	38	36	37	34	29	33	28	37	41	39	43	50	49	48	46	45	30	33	36	42	41	26	28	34	34	36	43	36.9
HEADQUARTERS	MAX	55	61	67	56	57	65	61	63	51	50	47	66	78	85	87	88	82	81	73	74	52	66	76	77	59	51	52	65	66	78	81	66.8
	MIN	23	27	37	39	30	34	36	32	33	34	25	28	30	32	40	45	39	38	38	40	26	38	45	51	36	29	26	26	33	36	48	34.6
HILL CITY	MAX	55	64	58	58	63	63	62	59	61	59	66	76	78	76	81	83	83	80	75	62	65	73	76	73	53	54	63	69	73	76	77	68.2
	MIN	35	23	37	34	34	38	38	38	41	33	22	28	32	38	34	43	43	43	43	41	26	24	33	39	37	29	29	34	32	38	37	34.7
IDAHO CITY	MAX	60	67	65	59	60	65	66	62	61	59	69	79	83	83	85	86	86	84	80	75	67	77	80	73	61	55	66	72	76	80	70	71.3
	MIN	26	24	40	39	37	30	30	40	34	27	24	30	35	36	37	41	42	44	44	46	26	28	36	45	40	25	26	31	32	36	40	34.5
KELLOGG	MAX	65	70	67	61	70	65	63	60	60	53	75	81	82	82	88	87	88	85	73	65	69	76	80	77	58	62	67	71	82	83	83	72.5
	MIN	29	31	42	42	41	35	39	40	41	31	30	30	40	41	48	48	45	43	39	50	33	34	40	54	40	35	30	46	38	38	38	39.1
KETCHUM R S	MAX		50	61	50			67	62	55	59	57			77	83	87	80	80	80			62	71	74						72	72	
	MIN	22		26	31			34	36	28	30	24			29	35	42	44	44			27	28	37	38						29	37	
LOWMAN 3 E NO 2	MAX	61	70	66	62	68	69	67	62	62	59	73	81	85	86	88	88	89	85	82	70	71	79	80	78	58	58	69	74	81	84	82	73.8
	MIN	27	25	40	41	37	32	31	41	35	28	25	31	34	36	38	41	41	43	39	37	28	30	38	44	41	26	27	33	33	37	42	34.9
MC CALL	MAX	53	64	64	52	60	60	62	59	55	52	61	75	76	78	79	81	80	80	78	74	61	70	72	72	54	52	59	65	71	74	74	66.7
	MIN	20	23	38	32	38	33	27	31	34	25	23	31	36	38	35	41	38	43	42	41	24	26	34	46	33	29	30	35	23	36	43	33.2
MIDDLE FORK LODGE	MAX	56	58	66	63	60	63	68	65	54	58	55	71	78	82	83	84	85	84	81	72	65	69	76	78	68	55	58	67	74	70	84	69.4
	MIN	29	27	26	38	38	31	32	32	36	30	25	25	30	34	36	38	42	42	38	41	29	29	39	41	43	28	27	27	35	34	35	33.5
NEW MEADOWS RANGER STA	MAX	59	60	67	55	55	62	63	62	60	57	55	68	79	85	85	86	86	86	82	77	60	69	76	77	59	53	56	67	70	80	80	68.9
	MIN	19	21	27	34	37	36	29	31	34	26	18	25	28	32	32	39	36	41	35	37	21	25	33	43	39	23	23	30	29	33	43	30.9
NORTH STAR RANCH	MAX	60	65	74	57	66	73	70	68	57	61	55	72	82	89	90	90	88	88	84	78	61	71	80	80	71	58	58	70	70	80	90	72.8
	MIN	22	25	30	42	35	33	35	37	40	36	23	23	33	36	39	43	40	38	39	43	25	30	36	47	42	29	31	40	32	35	38	34.7
PIERCE	MAX	55	61	66	53	59	66	60	62	54	51	48	69	78	86	86	88	81	82	76	73	52	66	76	75	59	52	51	64	65	78	81	66.9
	MIN	24	26	31	40	30	33	35	32	34	34	24	28	31	35	37	43	37	36	37	38	25	27	38	50	35	28	25	32	30	33	45	33.3
POWELL	MAX	50	61	67	52	57	68	63	63	48	49	47	64	77	82	86	86	83	83	77	79	55	66	77	78	65	50	52	65	64	75	83	66.8
	MIN	22	23	24	35	29	30	34	35	35	32	26	27	29	34	35	37	37	36	36	42	25	26	28	46	37	30	27	30	30	32	32	31.6
SHOUP	MAX	62	67	65	66	71	70	69	65	64	58	68	81	83	84	87	87	88	85	80	71	70	80	78	74	62	64	70	73	77	85	83	73.8
	MIN	32	28	44	40	41	35	37	44	39	36	28	32	37	39	40	45	47	43	42	50	32	34	43	50	46	34	34	40	37	39	43	39.1
STANLEY	MAX	50	56	52	53	58	58	55	52	52	49	62	71	74	73	75	75	74	71	69	59	61	64	68	64	52	47	56	69	70	75	71	62.4
	MIN	20	18	29	31	32	23	28	32	24	26	17	22	24	31	27	30	29	28	26	34	23	22	31	35	35	22	20	25	25	23	32	26.6
WALLACE WOODLAND PARK	MAX	52	61	68	56	60	67	59	62	46	51	46	62	77	80	85	89	83	81	76	72	58	65	76	76	61	50	51	65	66	75	82	66.4
	MIN	23	27	36	37	37	37	36	38	36	34	28	31	35	39	40	46	42	41	41	43	28	31	45	52	40	32	28	38	35	39	50	36.9
WARREN	MAX	50	58	47		56					41	50	62	70	76	78	77	77	74	70	67	60	67	68						69	75	69	
	MIN	13	17	22		14					26	20	17	24	25	29	33	30	32	30	38	18	23	30				20			28	39	
YELLOW PINE 7 S	MAX	54	55	63	58	55	60	63	62	51	54	50	69	75	80	83	89	82	81	76	72	59	65	73	74	61	51	52	64	69	75	82	66.4
	MIN	19	20	21	30	31	25	25	34	34	25	18	19	25	27	27	30	33	33	31	32	22	23	26	34	37	22	23	23	27	28	30	26.9
* * *																																	
SOUTHWESTERN VALLEYS 05																																	
BOISE 7 N	MAX	59	71	65	61	66	66	65	63	60	55	70	78	81	84	85	84	85	82	79	66	77	78	82	68	56	57	66	71	77	84	74	71.5
	MIN	38	39	49	37	40	35	38	40	43	35	32	43	46	49	52	53	53	53	55	43	28	38	49	54	38	28	36	42	41	48	52	42.8
BOISE LUCKY PEAK DAM	MAX	65	63	76	70	67	70	70	70	69	62	60	76	81	88	89	91	89	91	88	83	69	71	83	87	68	59	64	72	74	80	88	75.3
	MIN	33	33	42	42	44	43	44	45	44	36	37	42	51	54	54	52	56	59	60	46	37	37	46	53	42	34	36	46	47	52	55	45.2
BOISE WSO AP	MAX	63	75	69	67	72	71	70	70	67	61	75	81	87	88	90	89	90	87	82	67	70	83	86	67	59	62	71	74	79	88	74	75.3
	MIN	34	43	49	40	45	37	39	49	44	39	37	47	48	54	51	54	53	57	60	48	34	44	49	48	44	33	40	43	44	53	54	45.6
BRUNEAU	MAX	67	78	72	68	72	75	74	75	75	67	77	87	90	90	93	95	95	90	87		74	88	90	80	68	69	77	80	85	90	83	80.4
	MIN	37	36	45	37	35	41	41	48	43	37	31	37	47	47	41	62	53	54	50		37	38	45	54	42	33	38	40	42	54	53	43.3
CALDWELL	MAX	68	78	75	68	73	73	73	75	70	69	78	85	91	92	94	95	96	93	90	71	74	85	88	85	62	66	74	79	84	90	88	80.1
	MIN	40	39	53	42	44	45	44	48	47	40	35	41	46	52	50	61	60	61	60	50	39	40	51	62	44	39	39	49	48	55	58	47.8
CAMBRIDGE	MAX	66	72	70	63	66	67	68	69	63	65	69	84	88	89	90	90	90	87	83	81	72	84	84	81	60	62	70	75	82	85	83	76.1
	MIN	30	30	48	35	40	35	34	44	46	38	28	31	37	39	38	57	39	52	46	48	32	32	36	57	40	29	33	40	45	41	51	39.7
COUNCIL	MAX	63	67	71	66	68	69	69	67	65	63	65	83	86	85	87	90	92	92	85	78	73	76	81	84	61	58	66	72	79	84	85	75.2
	MIN	29	29	48	36	44	41	39	45	44	32	32	42	49	47	44	58	49	56	52	48	37	35	48	56	41	30	34	38	39	35	53	42.3
DEER FLAT DAM	MAX	66	72	72	69	74	73	76	72	71	65	70	79	85	85	87	88	89	88	84	74	74	78	78	81	65	74	72	72	79	84	84	76.8
	MIN	33	42	50	42	44	43	45	45	46	38	31	41	45	43	46	60	57	61	58	47	39	38	52	51	42	39	40	47	48	57	60	46.1
EMMETT 2 E	MAX	67	78	73	65	72	71	70	71	70	63	75	83	87	91	91	94	94	93	88	75	71	83	85	68	66	68	74	78	82	89	87	78.1
	MIN	35	38	48	39	41	38	39	45	44	35	32	40	40	50	48	53	54	54	58	46	32	36	50	52	43	34	33	40	43	48	55	43.3
GLENNS FERRY	MAX	68	75	72	73	73	74	75	74	73	66	75	88	88	91	93	95	95	98	87	73	75	87	92	78	64	67	75	79	84	87	84	79.9
	MIN	29	38	37	42	42	43	43	38	44	28	34	41	42	45	44	49	51	54	52	40	30	43	47	47	39	35	48	39	39	52	50	42.1
GRAND VIEW 2 W	MAX	66	78	75	71	73	75	73	78	77	73	75	87	89	89	93	94	94	92	88	76	75	86	88	88	71	66	76	78	86	88	87	80.9
	MIN	42	33	46	38	46	40	41	49	45	43	30	34	42	40	40	53	58	55	60	53	40	34	46	55	46	40	42	45	43	42	55	44.4
KUNA 2 NNE	MAX	65	76	72	64	72	72	70	72	68	65	74	80	86	87	89	87	88	87	84	69	69	81	84	79	61	62	70	72	78	84	82	75.8
	MIN	32	34	47	35	42	36	36	45	41	34	29	36	43	45	45	50	48	49	57	47	33	35	42	52	40	33	34	39	37	45	49	41.0

See Reference Notes Following Station Index

DAILY TEMPERATURES

IDAHO
MAY 1973

Station		Day of Month 1	2	3	4	5	6	7	8	9	10	11	12	13	14	15	16	17	18	19	20	21	22	23	24	25	26	27	28	29	30	31	Average
MOUNTAIN HOME	MAX	63	63	74	69	65	70	71	70	70	68	60	73	84	87	85	90	91	87	85	88	78	72	83	87	74	59	65	71	76	83	86	75.7
	MIN	33	33	44	35	42	38	38	44	40	34	27	36	44	51	48	50	50	57	48	43	33	34	41	49	41	31	35	41	37	48	53	41.2
OLA 4 S	MAX	65	74	72	67	74	70	69	69	68	66	72	85	86	88	91	90	92	88	87	75	72	83	85	85	62	63	71	76	81	87	85	77.4
	MIN	30	25	47	35	35	32	32	44	41	30	26	30	37	35	37	49	47	47	45	42	32	28	42	51	43	28	28	34	40	37	49	37.4
PARMA EXPERIMENT STA	MAX	66	69	78	68	67	73	67	73	72	67	62	73	86	87	89	91	96	93	90	88	70	72	83	90	66	61	74	73	78	80	87	77.1
	MIN	33	34	43	38	43	41	40	44	41	34	30	39	42	44	43	51	51	57	62	47	33	32	44	57	41	37	37	45	46	47	56	43.0
PAYETTE	MAX	71	78	75	65	74	72	75	73	75	77	76	84	90	90	93	95	97	94	91	81	75	82	90	86	64	67	73	79	81	89	86	80.6
	MIN	36	36	52	42	47	42	40	45	46	39	32	38	44	46	45	59	52	52	51	50	35	37	48	59	43	38	38	44	45	48	48	44.4
SWAN FALLS POWER HOUSE	MAX	67	79	79	70	73	75	73	75	73	71	75	88	92	91	96	95	95	94	89	77	75	89	90	89	71	68	77	78	86	88	90	81.5
	MIN	44	41	53	43	49	47	46	49	48	44	35	44	50	47	52	66	63	64	65	52	45	44	53	62	46	44	46	50	51	50	62	50.2
WEISER 2 SE	MAX	68	73	71	65	74	72	71	70	68	66	71	82	85	89	90	92	94	90	85	77	71	83	85	83	63	65	70	77	82	87	84	77.5
	MIN	33	34	48	42	37	38	38	44	43	34	31	36	42	43	42	55	48	54	50	50	31	32	45	57	41	34	35	40	43	44	44	41.5
* * *																																	
SOUTHWESTERN HIGHLANDS 06																																	
GRASMERE	MAX	56	69	65	57	57	62	62	65	68	68	67	79	79	78	84	86	83	89	78	78	64	76	78	79	76	60	67	68	74	81	78	72.0
	MIN	30	39	42	36	37	31	32	33	39	33	23	31	37	39	42	42	49	43	55	44	27	31	35	46	26	32	31	34	34	37	51	36.8
HOLLISTER	MAX	56	69	65	63	60	65	64	67	68	65	68	76	78	78	82	84	85	83	78	67	64	75	78	75	75	57	66	73	73	80	76	71.4
	MIN	29	31	46	38	38	39	35	42	36	39	25	33	37	40	40	48	50	51	56	51	29	33	46	46	37	27	32	38	40	42	55	39.6
REYNOLDS	MAX	58	60	69	61	57	64	63	64	68	67	59	66	77	80	81	86	84	86	81	80	67	65	78	78	66	57	59	68	69	78	81	70.2
	MIN	37	28	36	32	41	41	37	42	36	32	25	32	40	43	41	49	52	52	54	45	31	31	42	51	37	30	32	38	40	40	54	39.4
THREE CREEK	MAX	52	55	53	49	51	60	60		66	66	66	73	74	75	76	79	80	79	74	68	64	75	78	65	56	57	65		78	77	67	66.8
	MIN	18	33	36	30	33	34	29		28	32	19	28	30	32	30	34	39	40	45	38	34						24		29	31	44	32.1
* * *																																	
CENTRAL PLAINS 07																																	
BLISS	MAX	61	61	70	65	65	69	68	68	68	67	72	81	85	84	86	88	89	87	84	78	70	80	84	80	66	62	70	74	79	84	79	75.0
	MIN	31	31	47	32	45	39	39	48	40	39	27	34	45	50	45	50	50	52	55	46	35	37	45	50	39	33	34	42	42	48	55	42.1
BURLEY FAA AP	MAX	57	69	69	64	68	65	65	65	68	61	70	78	80	79	83	85	86	85	79	67	66	77	82	73	57	59	65	72	72	81	79	71.8
	MIN	31	26	48	46	42	39	45	42	40	43	29	35	40	41	39	49	50	49	55	49	40	33	39	47	38	35	36	41	37	40	41	40.8
CASTLEFORD 2 N	MAX	61	70	68	64	65	70	68	71	70	67	69	78	79	79	85	86	90	89	84	83	78	80	82	78	65	61	70	73	75	77	80	74.7
	MIN	30	25	44	33	38	43	38	40	37	42	25	31	31	36	38	42	48	52	53	49	34	29	41	45	39	32	32	38	38	40	50	38.5
HAZELTON	MAX	57	70	69		66	66	65	67	65	67	71	80	79	82	84	86	86	85	79	72	65	75	82	80	71	65	65	71	75	82	82	73.6
	MIN	35	26	44		42	42	40	52	39	45	30	37	35	40	39	41	51	54	50	50	35	32	41	54	51	33	32	42	40	42	41	41.2
JEROME	MAX	60	71	68	65	66	69	71	69	69	66	72	82	83	82	88	89	93	87	83	76	68	81	85	85	68	60	69	73	79	84	83	75.6
	MIN	33	29	47	39	45	40	41	45	40	41	31	46	49	51	52	52	53	56	55	52	38	36	48	52	42	34	35	45	40	48	49	44.0
MAGIC DAM	MAX	52	64	59	61	63	76	61	57	58	55	67	77	79	77	81	83	82	78	71	62	65	73	77	67	56	54	65	72	74	75	77	68.3
	MIN	32	32	41	39	41	43	41	39	31	35	30	41	46	43	47	49	55	55	51	36	36	39	46	48	24	24	35	41	44	47	50	40.7
MASSACRE ROCKS ST PK	MAX	54	66	70	66	67	65	65	63	68	70	68	77	78	78	82	84	84	84	79	68	67	76	83	78	68	57	66	72	73	80	82	72.2
	MIN	30	30	48	46	42	37	40	46	34	36	26	29	36	39	37	44	43	45	52	52	35	32	44	44	42	36	28	37	32	35	38	38.5
MINIDOKA 10 WNW	MAX	57	54	67	68	62	68	65	64	63	62	59	68	77	78	77	83	85	85	86	79	69	65	75	81	73	55	57	66	71	72	79	70.0
	MIN	30	20	25	40	40	35	36	41	34	39	27	31	37	42	38	42	46	47	52	49	32	30	35	40	41	30	28	35	35	37	39	36.5
MINIDOKA DAM	MAX	59	66	68	64	67	65	65	65	67	66	69	77	78	77	83	83	85	85	83	70	66	76	80	80	72	57	65	71	72	79	79	72.2
	MIN	35	30	45	45	45	42	41	45	38	40	30	42	46	45	47	46	50	53	56	52	35	36	45	48	39	33	32	39	42	43	45	42.3
PAUL 1 ENE	MAX	57	53	69	68	63	65	65	65	64	66	60	70	77	80	79	84	85	87	87	78	67	67	77	82	72	55	58	65	71	73	81	70.7
	MIN	34	25	34	42	42	39	40	47	38	41	30	39	40	45	40	47	52	53	56	53	38	37	43	47	42	35	33	37	39	40	43	41.0
PICABO	MAX	54	52	64	58	59	64	67	66	60	61	58	67	69	78	77	83	84	85	83	83	66	64	75	78	76	65	66	67	73	74	76	69.4
	MIN	27	24	27	34	34	32	36	39	31	32	27	27	30	36	38	44	45	46	48	42	29	28	35	41	29	28	28	29	36	35	37	34.0
RICHFIELD	MAX	54	67	65	62	65	66	65	65	66	65	68	77	79	79	81	84	84	83	76	73	68	74	78	77	65	56	65	70	74	77	77	71.1
	MIN	32	24	40	35	41	33	36	42	30	36	30	34	43	48	41	43	46	53	47	45	30	32	40	45	38	29	29	41	38	43	44	38.3
SHOSHONE 1 WNW	MAX	69	79	71	62	66	69	69	69	69	68	70	82	83	82	88	90	90	90	86	75	71	80	84	[illegible]	72	61			79	81	80	76.6
	MIN	36	30	44	35	44	36	36	43	35	38	29	39	48	52	42	48	50	51	53	47	30	38	48	47	38	26			40	44	50	41.3
TWIN FALLS 2 NNE	MAX	60	59	72	66	66	64	69	69	68	69	62	72	81	83	82	87	88	89	86	78	67	67	78	85	75	58	61	69	74	77	83	73.0
	MIN	37	30	39	41	45	45	44	46	43	43	31	40	44	44	43	51	59	55	58	54	39	35	45	53	43	34	35	45	44	47	46	43.8
TWIN FALLS 3 SE	MAX	59	59	71	62	65	64	69	68	68	70	62	70	78	81	87	85	87	88	85	78	66	66	78	83	74	55	58	66	74	75	82	72.0
	MIN	34	30	33	42	43	46	42	46	42	43	31	38	47	36	43	47	58	59	62	55	32	35	41	51	42	33	36	44	44	45	45	42.7
TWIN FALLS WSO	MAX	57	56	70	65	64	62	67	66	66	67	60	70	78	81	79	84	86	87	85	76	67	65	75	81	71	55	58	66	72	73	81	70.6
	MIN	35	27	37	42	41	41	42	46	42	42	28	38	42	43	42	51	52	53	54	54	35	34	43	52	41	33	36	44	41	46	43	41.9
* * *																																	
NORTHEASTERN VALLEYS 08																																	
CHALLIS	MAX	54	65	63	58	61	70	68	58	61	56	68	77	78	80	82	83	84	81	74	68	66	75	78	78	56	59	66	72	71	75	73	69.6
	MIN	32	26	28	38	40	36	36	38	37	32	28	29	40	40	44	48	46	48	44	48	33	35	40	48	44	32	30	40	40	40	44	38.2
CHILLY BARTON FLAT	MAX	48	59	60	56	57	61	62	63	59	59	63	73	75	74	77	79	80	80	77	65	65	70	70	73	59	55	61	68	69	71	75	66.5
	MIN	22	16	31	31	35	26	32	39	24	25	21	27	33	30	34	40	46	42	40	39	29	26	39	39	41	26	25	36	35	34	36	32.2
GIBBONSVILLE	MAX	59	66	65	65	68	68	70	64	55	54	67	78	81	83	84	85	84	84	80	64	65	77	75	75	70	61	64	67	73	82	82	71.5
	MIN	25	21	38	34	33	29	32	40	32	30	21	28	25	34	34	39	39	37	35	35	30	30	35	45	35	28	26	26	30	32	40	32.3
LEADORE 2	MAX	46	61	57	58			64	62	56	51	62		70	76	78	79	78	78		77	60	70	72	67	62	51	60	63	67	75	74	65.7
	MIN	19	20	34	34			25		34	22	15		25	30	30	35	41	40		37	22	25	35	40	36	29	19	25	25	34	45	29.8
MACKAY RANGER STATION	MAX	46	60	62	68	58	66	65	65	61	61	63	75	77	75	80	82	82	82	77	66	64	73	73	73	62	55	64	68	71	73	76	68.5
	MIN	20	21	33	33	34	30	36	38	27	30	27	30	28	36	36	47	50	47	40	34	39	31	42	38	42	32	30	39	37	29	36	34.6
MACKAY 4 NW	MAX	49	60	59	60	56	64	63	59	56	55	63	72	75	73	80	80	79	76	76	60	62	72	77	70	59	59	64	68	70	73	75	66.6
	MIN	20	22	28	33	32	27	34	34	27	28	27	33	36	38	40	46	44	43	43	35	38	35	43	38	37	40	24	30	38	39	42	34.6
MAY	MAX	55	68	68	63	65	71	71	67	63	62	68	78	82	82	86	84	85	84	79	70	64	76	79	77	68	59	67	72	74	84	83	72.7
	MIN	21	19	42	37	38	27	31	40	33	24	20	27	31	34	37	39	42	43	35	43	26	29	43	44	42	33	25	34	35	36	42	33.9

See Reference Notes Following Station Index

DAILY TEMPERATURES

Station		Day of Month 1	2	3	4	5	6	7	8	9	10	11	12	13	14	15	16	17	18	19	20	21	22	23	24	25	26	27	28	29	30	31	Average
SALMON 1 N	MAX	58	69	66	66	68	71	68	64	57	58	68	79	83	85	87	87	88	86	84	75	68	80	81	77	70	58	66	71	76	86	78	73.5
	MIN	26	24	46	40	41	36	35	42	35	31	24	40	36	42	41	46	52	47	42	42	29	31	47	54	46	30	31	40	36	39	47	38.6
* * *																																	
UPPER SNAKE RIVER PLAINS 09																																	
ABERDEEN EXP STATION	MAX	57	50	65	68	60	65	66	65	62	65	59	65	75	68	76	81	82	82	85	78	69	63	75	81	75	56	58	65	72	70	76	68.8
	MIN	25	19	28	41	39	34	39	44	37	37	26	29	37	35	33	41	45	48	54	46	31	30	37	44	41	31	28	38	36	32	34	36.1
AMERICAN FALLS 1 SW	MAX	54	64	69	68	65	65	64	61	65	65	62	73	72	69	79	83	82	83	77	68	67	74	79	68	68	57	64	70	70	76	79	69.7
	MIN	31	26	47	45	43	39	40	50	40	40	27	36	45	40	37	48	49	51	56	54	36	32	49	47	41	36	31	42	37	35	40	41.0
ARCO 3 SW	MAX	48	61	62	61	61	66	62	66	63	61	62	72	76	75	81	83	80	85	82	69	65	72	81	78	64	55	62	71	68	74	79	69.2
	MIN	30	22	31	34	37	32	41	43	27	33	18	29	36	36	41	52	54	54	44	38	33	32	32	41	42	27	28	37	30	27	36	35.4
ASHTON	MAX	50	59	61	58	62	64	62	61	63	62	62	72	73	73	79	79	79	81	79	68	62	78	75	72	66	48	59	67	64	72	78	67.4
	MIN	30	25	30	38	37	32	40	40	30	26	25	30	41	39	36	39	41	41	42	40	29	29	37	44	38	31	27	29	32	32	35	34.4
BLACKFOOT 2 SSW	MAX	56	66	72	72	68	67	68	64	67	67	66	76	77	75	81	82	81	83	79	70	66	74	80	79	75	60	63	72	78	75	81	72.3
	MIN	27	23	45	43	40	33	40	46	36	40	24	29	37	46	36	43	45	47	56	52	31	32	39	46	43	34	29	39	39	39	39	38.6
CRATERS OF THE MOON NM	MAX	50	58	59	51	59	61	63	61	58	57	63	73		75	78	79	79	81	79	67	61	69	84	72	62	54	68	68	69	75	74	66.9
	MIN	25	20	30	36	34	30	43	39	34	38	25	35		43	41	51	52	50	47	43	30	33	43	44	37	30	29	36	36	36	43	37.1
DUBOIS EXP STATION	MAX	48	58	58	56	57	64	62	62	64	62	61	71	73	71	79	81	78	81	69	68	63	71	75	74	60	59	59	68	65	69	79	66.6
	MIN	29	24	35	39	40	38	42	43	35	31	29	38	44	40	46	51	51	45	45	48	34	31	41	47	39	31	31	34	36	35	43	38.5
FORT HALL INDIAN AGNCY	MAX	54	61	70	63	67	66	65	63	65	65	67	77	79	77	82	84	83	86	80	70	69	73	80	79	73	58	63	71	70	78	78	71.5
	MIN	30	24	51	45	42	37	42	41	40	44	28	30	39	43	36	45	50	49	59	53	36	31	41	47	43	35	31	41	39	36	41	40.3
HAMER 4 NW	MAX	52	61	62	62	64	60	66	69	68	68	67	75	75	75	83	84	83	88	88	70	67	74	79	76	70	56	63	71	71	73	81	71.3
	MIN	27	17	30	41	39	31	43	37	26	26	25	31	39	36	33	33	44	43	42	45	29	27	35	46	45	34	28	29	35	30	36	34.3
HOWE	MAX	55	66	66	66	65	72	70	67	70		63	75	78	75	85	87	85	88	75	73	65	75	79	75	63	56	64	73	70	82		71.8
	MIN	21	16	41	41	33	43	47	40	30		33	37	45	36	47	41	52	47	44	39	33	25	49	49	36	37	38	37	33	39		38.2
IDAHO FALLS 2 ESE	MAX	53	63	67	64	64	66	65	64	64	63	64	73	76	75	83	84	83	84	82	69	68	74	81	79	71	61	61	70	70	76	81	70.9
	MIN	30	25	40	44	40	33	42	42	37	38	28	28	30	41	37	38	52	47	53	45	34	32	41	47	42	34	27	35	38	35	39	37.9
IDAHO FALLS FAA AP	MAX	52	62	65	61	66	65	64	64	65	62	63	73	76	74	82	83	83	85	78	71	62	74	83	78	58	57	61	68	67	76	82	69.7
	MIN	30	25	39	44	41	34	42	43	36	36	29	33	40	39	36	41	45	46	50	46	36	31	43	49	35	35	29	36	37	34	38	38.0
IDAHO FALLS 46 W	MAX	47	61	61	58	63	65	64	63	63	63	64	74	76	73	82	83	81	85	74	68	63	74	80	75	60	57	64	72	69	74	81	68.9
	MIN	22	16	31	38	36	28	33	37	34	35	27	29	36	37	31	38	42	45	43	41	26	26	42	42	37	34	21	29	34	35	33	33.5
MALTA 2 E	MAX	52	67	70	65	63	67	67	64	70	68	71	73	76	80	83	86	86	85	76	71	66	78	84	76	69	59	65	74	72	80	82	72.4
	MIN	36	23	40	37	37	35	41	45	34	38	26	32	40	43	38	44	48	49	51	53	39	30	42	46	40	35	30	39	34	33	38	38.6
POCATELLO WSO AP	MAX	52	66	70	64	70	67	67	63	68	61	70	78	81	79	83	86	84	86	80	70	66	75	82	76	56	59	66	73	72	80	82	72.0
	MIN	28	26	48	45	39	37	41	47	40	39	28	30	38	35	37	43	52	48	53	48	35	33	40	47	40	34	35	44	37	36	38	39.4
ST ANTHONY 1 WNW	MAX	54	52	61	63	58	65	65	64	60	65	62	61	72	74	72	77	81	77	84	76	70	62	69	77	75	51	51	61	72	67	71	66.7
	MIN	30	22	31	40	39	32	33	45	29	27	24	31	32	33	37	41	42	43	43	44	27	29	38	41	44	31	28	31	34	32	41	34.6
SUGAR	MAX	55	61	65	65	65	66	65	65	64	64	64	74	77	76	82	83	82	84		68	68	72	76	75	66	53	62	70	78	74	80	70.0
	MIN	30	22	34	41	39	29	39	45	29	27	25	31	34	34	32	38	40		47	47	32	26	36	44	40	34	27	31	32	30	34	34.3
* * *																																	
EASTERN HIGHLANDS 10																																	
ARBON 2 NW	MAX	50	56	67	61	64	64	63	60	64	62	68	75	75	75	80	84	84	83	76	69	68	74	77	74	70	60	62	68	69	75	78	69.5
	MIN	26	22	36	41	36	35	39	41	37	36	28	30	36	40	32	40	47	46	48	49	34	26	44	46	41	33	30	34	40	34	38	36.9
CONDA	MAX	46	46	52	61	56	61	59	60	54	59	58	62	70	72	69	74	76	75	77	72	65	57	67	71	71	48	48	54	63	61	70	62.4
	MIN	30	22	27	35	32	31	34	42	35	39	25	28	36	43	30	38	41	42	46	46	30	28	35	43	40	28	26	29	33	38	33	34.4
DRIGGS	MAX	49	55	61	56	59	60	61	55	57	54	61	72	73	68	73	77	74	71	71	62	60	67	71	70	65	60	54	69	65	69	76	64.4
	MIN	27	20	33	35	34	26	40	40	36	34	21	25	29	31	29	35	36	37	48	43	30	25	42	40	40	35	24	34	27	27	33	32.8
GRACE	MAX	48	56	65	61	65	68	62	62	63	63	67	73	74	73	77	88	79	81	76	65	62	70	75	75	69	53	58	67	68	71	77	68.1
	MIN	31	23	33	38	34	35	38	45	38	44	25	29	34	35	32	40	44	44	46	54	37	29	39	46	38	28	30	33	35	34	37	36.4
HENRY	MAX																																
	MIN																																
IDAHO FALLS 16 SE	MAX	48	58	61	59	60	61	60	56	59	55	62	71	73	74	76	78	77	77	72	63	60	67	74	73	53	51	56	65	63	72	77	64.9
	MIN	28	20	33	37	34	26	40	37	30	30	19	29	33	32	33	36	36	40	49	41	27	24	38	47	35	31	22	33	27	30	32	32.5
ISLAND PARK DAM	MAX	45	51	50	49	52	58	55	55	57	57	56	66	68	69	75	76	75	75	71	60	59	66	68	71	60	46	55	61	58	68	74	61.5
	MIN	26	16	25	33	31	26	32	32	25	24	25	26	33	34	29	35	35	36	33	44	31	25	31	41	33	27	25	26	27	28	31	29.8
KILGORE	MAX	41	48	51	47	49	59	56	54	56	55	56	67	68	67	74	75	74	75	74	65	61	64	67	68	61	45	53	59	59	65	71	60.8
	MIN	24	14	25	34	33	28	35	33	27	26	27	25	30	30	30	39	41	38	34	43	30	24	32	38	32	25	27	25	27	26	31	30.1
LIFTON PUMPING STATION	MAX	43	50	60	56	60	61	58	56	61	60	65	68	67	65	72	77	78	75	72	60	62	67	70	72	53	51	59	66	67	67	72	63.5
	MIN	30	26	32	38	37	37	40	42	35	45	33	39	43	45	38	45	48	47	48	47	40	37	41	50	40	34	34	35	41	40	42	39.6
MALAD	MAX	54	59	69	63	70	67	68	63	72	66	70	79	78	77	80	84	83	85	79	69	67	72	78	77	65	58	68	73	74	74	78	71.6
	MIN	35	26	30	34	41	40	39	43	36	43	33	37	42	43	38	43	47	46	48	47	37	32	40	49	45	30	30	35	38	38	40	38.9
MALAD CITY	MAX	54	62	71	68	70	67	67	62	70	69	71	79	78	76	80	85	83	84	80	70	66	74	77	79	69	59	65	72	73	75	80	72.1
	MIN	35	20	29	43	40	41	34	39	31	40	31	32	34	37	32	39	40	41	43	42	35	29	37	43	46	28	26	31	33	34	34	35.5
MONTPELIER RANGER STA	MAX	41	45	53	65	58	62	62	60	56	62	61	66	70	75	70	75	78	77	78	75	66	60	68	73	74	50	50	56	65	65	70	64.1
	MIN	30	22	24	37	34	37	35	40	31	39	27	31	35	35	33	40	41	42	43	43	33	29	35	43	41	28	27	29	34	32	36	34.4
OAKLEY	MAX	54	66	66	61	61	63	63	69	66	63	66	79	76	77	80	82	82	80	74	67	63	73	79	72	63	56	64	72	70	79	76	69.6
	MIN	36	30	35	46	36	40	40	43	39	42	31	39	40	43	43	48	51	53	54	42	32	36	46	50	42	30	34	42	47	42	48	41.3
PALISADES DAM	MAX	52	56	64	64	60	62	62	62	60	61	62	69	71	72	75	79	79	78	76	73	60	69	73	74	72	52	55	63	64	70	79	66.7
	MIN	30	27	34	39	36	29	40	42	38	42	25	30	40	40	40	42	45	45	46	49	28	33	40	48	42	32	27	35	30	38	42	37.2
PRESTON 3 NE	MAX																																
	MIN																																
STREVELL	MAX	49			59	58							73		72	78	81	81	79	77	69	63	73	79	75	65	55	62	71	69	73	75	69.8
	MIN	30		34		35	35		40			30	35	41	45		45	49	52	52	48	35	31		47	41	34	30		44		39	39.6
SWAN VALLEY	MAX	51	58	65	61	60	62	62	62	61	60	63	71	72	73	77	80	78	79	74	66	62	70	76	73	68	51	57	65	66	73	79	66.9
	MIN	32	19	35	44	36	26	39	46	38	45	19	21	30	31	28	33	34	39	37	48	27	23	33	40	42	32	24	25	28	28	32	32.7

See Reference Notes Following Station Index

DAILY TEMPERATURES

IDAHO
MAY 1973

Station		Day of Month 1	2	3	4	5	6	7	8	9	10	11	12	13	14	15	16	17	18	19	20	21	22	23	24	25	26	27	28	29	30	31	Average
TETONIA EXP STATION	MAX	48	54	58	58	56	59	60	55	58	57	60	69	71	69	75	77	75	79	72	66	62	64	72	73	59	48	55	63	63	71	81	64.1
	MIN	22	22	31	31	30	31	31	40	36	37	23	25	28	32	33	38	39	41	40	43	29	24	36	39	37	30	24	29	29	28	32	31.9
	MAX																																
	MIN																																
	MAX																																
	MIN																																
	MAX																																
	MIN																																
	MAX																																
	MIN																																
	MAX																																
	MIN																																
	MAX																																
	MIN																																
	MAX																																
	MIN																																
	MAX																																
	MIN																																
	MAX																																
	MIN																																
	MAX																																
	MIN																																
	MAX																																
	MIN																																
	MAX																																
	MIN																																
	MAX																																
	MIN																																
	MAX																																
	MIN																																
	MAX																																
	MIN																																
	MAX																																
	MIN																																
	MAX																																
	MIN																																
	MAX																																
	MIN																																
	MAX																																
	MIN																																
	MAX																																
	MIN																																
	MAX																																
	MIN																																
	MAX																																
	MIN																																
	MAX																																
	MIN																																
	MAX																																
	MIN																																
	MAX																																
	MIN																																
	MAX																																
	MIN																																
	MAX																																
	MIN																																
	MAX																																
	MIN																																
	MAX																																
	MIN																																
	MAX																																
	MIN																																
	MAX																																
	MIN																																
	MAX																																
	MIN																																
	MAX																																
	MIN																																
	MAX																																
	MIN																																
	MAX																																
	MIN																																
	MAX																																
	MIN																																
	MAX																																
	MIN																																
	MAX																																
	MIN																																
	MAX																																
	MIN																																

See Reference Notes Following Station Index

SUPPLEMENTAL DATA

IDAHO
MAY 1973

	Wind (Speed — m.p.h.)						Relative humidity averages-percent				Number of days with precipitation							Percent of Possible sunshine	Average sky cover sunrise to sunset
	Resultant Direction	Resultant Speed	Average	Fastest mile	Direction of fastest mile	Date of fastest mile	Standard of Time MOUNTAIN 05	11	17	23	Trace	.01-.09	.10-.49	.50-.99	1.00-1.99	2.00 and over	Total		
BOISE WSO AP	31	1.9	9.3	30	NW	19	59	34	24	48	2	3	3	0	0	0	8	81	4.6
LEWISTON WSO AP	-	-	-	48 %	-	08	70	44	27	-	2	4	3	1	0	0	10	-	5.4
POCATELLO WSO AP	24	5.7	11.0	42	SW	19	59	32	24	43	3	7	1	0	0	0	11	79	4.4

% PEAK GUST

See Reference Notes Following Station Index

DAILY SOIL TEMPERATURES

IDAHO
MAY 1973

Station	Depth (IN)	Time	Day of month 1	2	3	4	5	6	7	8	9	10	11	12	13	14	15	16	17	18	19	20	21	22	23	24	25	26	27	28	29	30	31	Average
ABERDEEN EXP STA																																		
	4	MAX	54	54	59	60	56	57	59	63	65	61	61	64	67	69	71	73	76	72	76	74	69	70	72	74	73	61	63	67	71	72	74	66.4
		MIN	44	40	47	49	47	47	46	55	50	50	47	47	49	53	55	55	58	61	59	60	56	55	55	58	60	50	50	50	55	55	56	52.2
IDAHO FALLS 6 NW																																		
	4	MAX	53	56	53	60	61	63	63	60	60	63	62	65	69	70	70	72	73	73	70	71	70	72	75	75	67	70	69	65	71	70	71	66.5
		MIN	39	45	45	45	45	45	48	45	46	48	46	46	48	48	52	52	54	57	56	55	53	51	50	50	49	49	48	45	51	51	51	48.8
KUNA 3 E																																		
	4	MAX	51	50	51	52	53	53	54	55	56	57	56	55	57	58	60	60	58	60	61	61	61	59	59	59	59	59	58	58	59	60	60	57.1
		MIN	44	46	49	50	51	51	51	53	53	53	51	52	53	55	56	52	55	58	60	59	57	55	56	58	57	55	54	55	56	57	58	53.9
	8	MAX	55	52	53	54	56	55	56	57	58	58	58	58	59	59	60	61	59	61	63	63	64	62	62	62	62	62	62	61	61	62	62	59.3
		MIN	49	49	51	53	54	54	55	56	57	57	56	53	57	57	59	56	57	58	61	62	62	61	61	61	62	61	60	60	60	61	62	57.5
MOSCOW-UNIV OF IDAHO	(CM)																																	
	5	MAX	67	69	61	63	69	61	66	54	55	56	63	68	73	78	80	-	-	-	-	-	-	-	-	-	-	-	-	-	-	-	-	-
		MIN	41	45	52	51	47	50	48	48	43	42	41	44	49	56	52	-	-	-	-	-	-	-	-	-	-	-	-	-	-	-	-	-
	10	MAX	58	60	55	54	60	56	58	50	50	50	56	60	64	68	70	70	70	68	66	58	63	65	68	60	58	-	-	-	-	-	-	60.6
		MIN	40	44	50	48	46	48	47	46	42	41	40	43	47	52	56	58	56	55	56	54	57	51	57	58	48	-	-	-	-	-	-	49.6
TWIN FALLS WSO	(IN)																																	
	4	MAX	57	57	62	56	56	58	60	62	61	62	62	65	68	70	71	74	75	75	74	70	70	71	72	74	67	60	62	68	70	72	72	66.2
		MIN	47	45	44	48	48	48	50	54	49	52	48	47	52	55	56	58	61	62	63	60	55	55	68	50	55	48	48	50	54	57	68	53.7
	8	MAX	51	52	54	53	52	53	54	56	56	57	57	58	59	60	60	63	65	66	66	64	63	63	63	65	62	61	57	60	62	63	64	59.3
		MIN	49	49	39	51	51	52	52	54	55	53	53	54	55	56	57	58	61	63	63	63	60	60	60	61	60	53	54	49	58	59	60	55.5

See Reference Notes Following Station Index

EVAPORATION AND WIND

IDAHO
MAY 1973

Station		Day Of Month 1	2	3	4	5	6	7	8	9	10	11	12	13	14	15	16	17	18	19	20	21	22	23	24	25	26	27	28	29	30	31	Total or Avg.
* * * NORTH CENTRAL PRAIRIES 02																																	
MOSCOW-UNIV OF IDAHO	EVAP	.18	.23	.14	.10	.19	.21	.18	.45	.09	.16	.15	.29	.23	.22	.35	.23	.21	.30	.40	.25	.14	.23	.18	*	.57	.25	.11	.19	.13	.32	.22	6.90
	WIND	54	54	46	57	51	91	64	138	125	98	65	70	19	55	33	32	41	54	87	95	28	40	25	50	85	51	*	75	40	40	92	1855
	MAX	69	71	68	64	72	71	71	65	60	62	71	82	83	87	89	88	81	81	80	63	76	79	80	80	69	64	74	79	82	83	78	74.9
	MIN	38	42	49	42	44	42	44	42	39	38	39	45	46	52	56	58	49	54	53	45	39	47	56	55	43	41	41	52	55	54	53	46.9
* * * CENTRAL MOUNTAINS 04																																	
ARROWROCK DAM	EVAP	.24	.26	.24	.15	.17	.26	.12	.22	.26	.25	.26	.24	.26	.37	.32	.34	.42	.34	.36	.14	.35	.27	.29	.28	.16	.26	.24	.25	.31	.32	.35	8.30
	WIND	54	59	30	31	42	34	55	47	66	53	73	35	48	48	36	44	42	45	46	32	79	48	33	31	51	80	57	40	47	47	34	1467
* * * CENTRAL PLAINS 07																																	
TWIN FALLS WSO	EVAP	.08	.33	.30	.16	.21	.15	.42	.24	.29	.37	.31	.30	.36	.48	.41	.32	.36	.43	.31	.32	.48	.34	.35	.29	.22	.31	.32	.32	.41	.38	.38	9.95
	WIND	82	87	108	115	132	138	183	107	148	133	146	82	93	125	110	54	67	93	128	122	151	62	64	74	144	191	127	105	133	110	103	3517
	MAX	66	65	72	58	64	68	69	71	70	69	66	72	77	75	76	83	84	82	80	72	72	74	76	81	68	63	64	73	74	78	77	72.2
	MIN	33	34	35	42	42	41	40	41	39	39	36	36	43	44	44	45	50	52	53	48	37	40	40	48	43	36	38	39	42	44	44	41.5
* * * NORTHEASTERN VALLEYS 08																																	
MACKAY 4 NW	EVAP	.19	.21	.17	.21	.13	.26	.26	.32	.30	.42	.28	.27	.30	.35	.33	.36	.36	.37	.24	.29	.36	.30	.23	.18	.24	.30	.30	.35	.37	.41	.30	8.96
	WIND	133	63	66	69	74	83	121	137	129	130	102	68	66	66	69	85	100	105	79	97	135	61	66	76	132	162	103	122	99	90	83	2971
	MAX	59	62	55	62	63	69	72	64	63	61	69	74	77	77	77	82	76	73	68	70	68	77	72	74	57	75	86	79	75	76	72	70.5
	MIN	36	32	49	39	40	38	33	34	33	38	37	42	43	42	44	46	44	48	44	46	38	40	45	45	41	37	38	39	39	40	43	40.4
* * * UPPER SNAKE RIVER PLAINS 09																																	
ABERDEEN EXP STATION	EVAP	-	-	-	-	-	.19	.30	.28	.27	.37	.35	.25	.31	.44	.32	.33	.21	.35	.42	.18	.32	.31	.29	.35	.29	.22	.26	.29	.34	.33	.26	9.348
	WIND	231	69	134	138	159	134	142	116	162	162	162	79	96	155	67	67	47	72	153	110	141	56	64	70	112	145	93	114	98	128	62	3538
	MAX	-	-	-	-	64	72	74	75	69	70	69	77	82	79	82	84	87	79	85	83	74	78	80	82	80	64	71	75	82	80	83	77.0
	MIN	-	-	-	-	43	43	35	45	43	41	37	36	39	44	43	44	48	53	53	54	41	40	45	49	48	39	38	39	44	42	42	43.3
* * * EASTERN HIGHLANDS 10																																	
LIFTON PUMPING STATION	EVAP	-	-	-	-	-	-	-	-	-	-	-	-	-	-	-	-	-	-	.28	.09	.26	.25	.27	.32	.08	.24	.22	.23	.29	.22	.32	-
	WIND	139	71	54	113	89	97	98	100	118	134	69	58	135	141	65	69	73	75	65	61	60	49	55	69	71	79	59	48	66	68	69	2517
	MAX	-	-	-	-	-	-	-	-	-	-	-	-	-	-	-	-	-	-	-	59	72	73	75	75	63	76	70	77	66	80	80	-
	MIN	-	-	-	-	-	-	-	-	-	-	-	-	-	-	-	-	-	-	-	49	44	43	46	48	45	37	38	42	44	40	49	-
PALISADES DAM	EVAP	.13	.16	.27	.16	.15	.22	.13	.16	.23	.27	.21	.23	.24	.34	.33	.33	.31	.30	.13	.15	.21	.08	.28	.18	.13	.15	.14	.28	.22	.27	.30	6.69
	WIND	58	88	115	92	74	53	58	76	113	80	58	92	94	90	106	100	94	185	63	39	63	75	95	83	76	70	62	103	42	96	92	2585
	MAX	53	63	65	62	60	63	68	65	63	67	68	81	82	75	71	73	75	75	74	68	69	70	72	69	65	66	66	69	71	72	76	68.9
	MIN	39	38	38	43	42	40	45	43	40	42	39	30	30	41	41	44	47	46	47	48	39	39	42	48	48	53	39	39	45	42	45	42.0

See Reference Notes Following Station Index

SNOWFALL AND SNOW ON GROUND

IDAHO
MAY 1973

Station		Day of month 1	2	3	4	5	6	7	8	9	10	11	12	13	14	15	16	17	18	19	20	21	22	23	24	25	26	27	28	29	30	31
* * * NORTH CENTRAL PRAIRIES 02																																
NEZPERCE	SNOWFALL								T		T									T												
	SN ON GND																															
* * * NORTH CENTRAL CANYONS 03																																
LEWISTON WSO AP	SNOWFALL									T																						
	SN ON GND									T																						
	WTR EQUIV																															
* * * CENTRAL MOUNTAINS 04																																
DEADWOOD DAM	SNOWFALL																															
	SN ON GND	T	T	T	T	T																										
WARREN	SNOWFALL																															
	SN ON GND	3	2																													
* * * SOUTHWESTERN HIGHLANDS 06																																
THREE CREEK	SNOWFALL																									1.0						
	SN ON GND																															
* * * NORTHEASTERN VALLEYS 08																																
GIBBONSVILLE	SNOWFALL										T																					
	SN ON GND										T									T												
* * * UPPER SNAKE RIVER PLAINS 09																																
ASHTON	SNOWFALL								T											T						T	T					
	SN ON GND																															
CRATERS OF THE MOON NM	SNOWFALL	T																														
	SN ON GND																										-					
IDAHO FALLS 46 W	SNOWFALL	.1																									.3					
	SN ON GND																															
* * * EASTERN HIGHLANDS 10																																
ISLAND PARK DAM	SNOWFALL	T																								.5	2.5					
	SN ON GND	16	15	13	12	10	8	6	4	2																						
KILGORE	SNOWFALL																										1.5					
	SN ON GND	6	4																													
MONTPELIER RANGER STA	SNOWFALL	2.9	T																													
	SN ON GND	3																														
SWAN VALLEY	SNOWFALL																										2.0					
	SN ON GND																															

See Reference Notes Following Station Index

STATION INDEX

IDAHO
MAY 1973

STATION	INDEX NO.	DIVISION	COUNTY	DRAINAGE ‡	LATITUDE	LONGITUDE	ELEVATION	OBSERVATION TIME AND TABLES: TEMP.	PRECIP.	EVAP.	SPECIAL (SEE NOTES)	OBSERVER
ABERDEEN EXP STATION	0010	09	BINGHAM	12	42 57	112 50	4405	8A	8A	8A	G	EXPERIMENT STATION
AFTERTHOUGHT MINE	0070	06	OWYHEE	12	43 00	116 42	7220				S	NATL WEATHER SERVICE
AMERICAN FALLS 1 SW	0227	09	POWER	12	42 47	112 52	4318	5P	5P			U S BUR RECLAMATION
ANDERSON DAM	0282	04	ELMORE	2	43 21	115 28	3882	6P	6P		C H	U S BUR RECLAMATION
ARBON 2 NW	0347	10	POWER	12	42 30	112 34	5170	6P	6P			MRS GENA NEWPORT
ARCO 3 SW	0375	09	BUTTE	6	43 36	113 20	5328	5P	5P			ROBERT R DARRELL
ARROWROCK DAM	0448	04	ELMORE	2	43 36	115 55	3275	8A	8A	8A	H	U S BUR RECLAMATION
ASHTON	0470	09	FREMONT	12	44 04	111 27	5260	7A	7A		H	GEORGE S SADORUS
ATLANTA	0491	04	ELMORE	2	43 48	115 08	5500	4P	4P		C H	HOWARD D WALLACE
ATLANTA SUMMIT	0499	04	ELMORE	2	43 45	115 14	7590				S	SOIL CONSERVATION SERV.
AVERY R. S. NO 2	0528	04	SHOSHONE	10	47 15	115 55	2390	5P	5P		H	U. S. FOREST SERVICE
BALD MOUNTAIN	0540	04	BLAINE	12	43 39	114 24	8700				C	U.S. FOREST SERVICE
BARBER FLAT GS	0589	04	BOISE	2	43 49	115 32	4130				S	NATL WEATHER SERVICE
BAYVIEW MODEL BASIN	0667	01	KOOTENAI	9	47 59	116 33	2075	8A	8A			U S NAVY
BENTON DAM	0789	01	BONNER	9	48 21	116 48	2640				C	U S FOREST SERVICE
BENTON SPRING	0792	01	BONNER	9	48 21	116 46	4900				S	USFS EXPERIMENTAL FOR
BLACKFOOT 2 SSW	0915	09	BINGHAM	12	43 10	112 21	4487	5P	5P		H	RADIO STATION KBLI
BLISS	1002	07	GOODING	12	42 57	115 00	3275	6P	6P			NORTH SIDE CANAL CO
BOGUS BASIN	1014	04	BOISE	8	43 46	116 06	6196				S	NATL WEATHER SERVICE
BOISE 3 E	1016	05	ADA	2	43 37	116 08	3377				C	MILTON JOHNSTON
BOISE 7 N	1017	05	ADA	2	43 43	116 12	3885	8P	8P			EARL S OURADA
BOISE LUCKY PEAK DAM	1018	05	ADA	12	43 33	116 04	2840	8A	8A		C	CORPS OF ENGINEERS
BOISE WSO AP R	1022	05	ADA	12	43 34	116 13	2838	MID	MID		C HJ	NATL WEATHER SERVICE
BONANZA	1050	04	CUSTER	11	44 22	114 44	6420				S	NATIONAL WEATHER SERV
BONNERS FERRY 1 SW	1079	01	BOUNDARY	5	48 41	116 19	1860	5P	5P		C H	ARLO T GRUNERUD
BOSTETTER GS	1091	06	CASSIA	12	42 10	114 12	7500				S	SOIL CONSERVATION SERV
BROWNLEE DAM	1180	04	ADAMS	12	44 50	116 52	1844	8A	8A			IDAHO POWER COMPANY
BRUCE MEADOWS	1186	04	VALLEY	11	44 25	115 19	6390				S	U S FOREST SERVICE
BRUNEAU	1195	05	OWYHEE	12	42 53	115 48	2530	6P	6P			JUDY L. KING
BURLEY FACTORY	1298	07	CASSIA	12	42 33	113 48	4140				C	AMALGAMATED SUGAR CO
BURLEY FAA AP	1303	07	CASSIA	12	42 32	113 46	4146	MID	MID		H	FED AVIATION AGENCY
BURNT KNOB	1317	04	IDAHO	11	45 43	115 01	6400				S	NATL WEATHER SERVICE
CABINET GORGE	1363	01	BONNER	9	48 05	116 04	2257	5P	5P			WASH WATER POWER CO
CALDER	1370	04	SHOSHONE	10	47 16	116 11	2096				C	WILLIAM K. JONES
CALDWELL	1380	05	CANYON	2	43 40	116 41	2370	MID	5P			CALDWELL BROADCAST CO
CAMBRIDGE	1408	05	WASHINGTON	12	44 34	116 41	2650	6P	6P			STUART DOPF
CAMBRIDGE 2 NE	1410	05	WASHINGTON	12	44 35	116 38	2660				C	HOWARD C MARTI
CAREY 2 SSE	1472	07	BLAINE	12	43 17	113 56	4770				C	MRS MILLARD L. MEANEA
CASCADE 1 NW	1514	04	VALLEY	8	44 32	116 03	4896	4P	4P		C H	U S BUR RECLAMATION
CASTLEFORD 2 N	1551	07	TWIN FALLS	12	42 33	114 52	3825	5P	5P			MR EARL HEIDEL
CAYUSE CREEK	1577	04	CLEARWATER	3	46 40	115 04	3500				S	SOIL CONSERVATION SERV.
CENTERVILLE ARBAUGH RH	1636	04	BOISE	2	43 54	115 51	4300		6P		H	MRS XINIA JONES
CHALLIS	1663	08	CUSTER	11	44 30	114 14	5175	3P	3P		C	U S FOREST SERVICE
CHILLY BARTON FLAT	1671	08	CUSTER	6	43 59	113 49	6260	5P	5P			JAMES E. DAYLEY
CLARKIA RANGER STATION	1831	04	SHOSHONE	10	47 01	116 15	2835	4P	4P		C	U S FOREST SERVICE
COBALT	1932	04	LEMHI	11	45 05	114 14	5010	5P	5P		H	MRS. ELSIE M. SCHMUCK
COEUR D'ALENE 1 E	1956	01	KOOTENAI	4	47 41	116 45	2158	5P	5P		C H	U S FOREST SERVICE
CONDA	2071	10	CARIBOU	12	42 43	111 33	6200	8A	8A			J R SIMPLOT CO
COTTONWOOD	2154	02	IDAHO	3	46 01	116 20	3400	8A	8A		H	LLOYD D ROSE
COTTONWOOD 2 WSW	2159	02	IDAHO	3	46 02	116 23	3945				C	SABI FREI
COUNCIL	2187	05	ADAMS	12	44 44	116 26	2950	5P	5P		C H	U S FOREST SERVICE
CRATERS OF THE MOON NM	2260	09	BUTTE	6	43 28	113 34	5897	5P	5P		H	CRATERS OF THE MOON N M
DEADWOOD DAM	2385	04	VALLEY	8	44 19	115 38	5375	4P	4P		C H	U S BUR RECLAMATION
DEADWOOD SUMMIT	2395	04	VALLEY	11	44 32	115 34	7000				S	NATL WEATHER SERVICE
DECEPTION CREEK	2422	04	KOOTENAI	4	47 44	116 29	3060				S	COEUR D'ALENE N F
DEER FLAT DAM	2444	05	CANYON	12	43 35	116 45	2510	7P	7P			CARL PADOUR
DIXIE	2575	04	IDAHO	11	45 33	115 28	5610	8A	8A			MRS ZILPHA L WENZEL
DORIS CREEK	2634	04	CLEARWATER	3	46 35	115 23	4750				S	U S FOREST SERVICE
DRIGGS	2676	10	TETON	12	43 44	111 07	6116	5P	5P			EDITH STEVENS
DRY CREEK FLAT	2696	10	ONEIDA	1	42 15	112 06	6350				S	SOIL CONSERVATION SERV
DRY FORK SUMMIT	2700	09	BUTTE	6	43 35	113 41	7300				S	NATIONAL WEATHER SERV
DUBOIS EXP STATION	2707	09	CLARK	6	44 15	112 12	5452	5P	5P		C H	INTERMOUNTAIN FRST & RG
DUBOIS 34 W	2722	08	CLARK	6	44 11	112 56	6180	5P	5P			CLOSED 6/30/72
DWORSHAK FISH HATCHERY	2845	03	CLEARWATER	3	46 30	116 18	995	8A	8A		C	DWORSHAK NATL FISH HAT
ELK CITY	2875	04	IDAHO	3	45 49	115 26	4058	8A	8A		H	MRS. PATRICIA A. TURNER
ELK RIVER 1 S	2892	04	CLEARWATER	3	46 46	116 11	2918	8A	8A		C	RUSSELL ECK
EMIGRANT SUMMIT	2927	10	BEAR LAKE	1	42 22	111 34	7350				S	NATL WEATHER SERVICE
EMMETT 2 E	2942	05	GEM	2	43 52	116 28	2500	5P	5P			MISS KONI HARPER
ENAVILLE 2	2971	04	SHOSHONE	4	47 34	116 15	2400				C	MRS HAROLD KUISTI
FAIRFIELD RANGER STA	3108	04	CAMAS	12	43 21	114 47	5065	5P	5P		H	U S FOREST SERVICE

STATION INDEX

IDAHO
MAY 1973

STATION	INDEX NO.	DIVISION	COUNTY	DRAINAGE ‡	LATITUDE	LONGITUDE	ELEVATION	OBSERVATION TIME AND TABLES: TEMP.	PRECIP.	EVAP.	SPECIAL (SEE NOTES)	OBSERVER
FENN RANGER STATION	3143	03	IDAHO	3	46 06	115 33	1585	8A	8A		C	U S FOREST SERVICE
FLAT TOP MOUNTAIN	3252	06	OWYHEE	12	43 14	116 54	5800				S	WTMSTR-FRANK W ELFERING
FORT HALL INDIAN AGNCY	3297	09	BINGHAM	12	43 02	112 26	4460	5P	5P			FORT HALL IR PROJ
FORTY NINE MEADOWS	3314	04	SHOSHONE	3	47 06	115 53	4800				S	NATL WEATHER SERVICE
GALENA	3417	04	BLAINE	12	43 53	114 39	7300	5P	5P			GALE GELSKEY
GALENA SUMMIT	3422	04	BLAINE	12	43 53	114 42	8800				S	US SOIL CON SERVICE
GARDEN VALLEY RS	3448	04	BOISE	8	44 04	115 55	3212	5P	5P			U S FOREST SERVICE
GIBBONSVILLE	3554	08	LEMHI	11	45 33	113 57	4480	5P	5P		H	JOHN G MARCHAND
GILMORE SUMMIT RANCH	3576	08	CUSTER	11	44 19	113 31	6580				S	NATL WEATHER SERVICE
GLENNS FERRY	3631	05	ELMORE	12	42 56	115 19	2510	8A	8A		H	THREE ISLAND STATE PARK
GOODING	3677	07	GOODING	12	42 55	114 42	3560				C	STATE TB HOSPITAL
GRACE	3732	10	CARIBOU	1	42 35	111 44	5550	5P	5P		C	UTAH PWR & LIGHT CO
GRANDJEAN	3736	04	BOISE	8	44 09	115 10	5130				S	U S FOREST SERVICE
GRAND VIEW 2 W	3760	05	OWYHEE	12	43 00	116 08	2400	6P	6P			MRS. ALMA MEYERS
GRANGEVILLE	3771	02	IDAHO	3	45 55	116 08	3355	10P	10P			WS OBSERVER
GRANGEVILLE 11 SE	3780	04	IDAHO	3	45 50	115 56	2250	5P	5P			MRS. AL SCHWARTZ
GRASMERE	3809	06	OWYHEE	12	42 23	115 53	5126	5P	5P			LOIS SCHULTZ
GRASMERE 8 S	3811	06	OWYHEE	12	42 16	115 53	5130				C	BILL TINDALL
GROUSE	3882	04	CUSTER	6	43 42	113 37	6100	5P	5P			LYNN KEELE
GUNNEL GUARD STATION	3902	10	CASSIA	12	42 06	113 12	5880				S	NATL WEATHER SERVICE
HAILEY RANGER STATION	3942	04	BLAINE	12	43 31	114 18	5328	8A	8A		H	U S FOREST SERVICE
HAMER 4 NW	3964	09	JEFFERSON	6	43 58	112 16	4791	5P	5P			U S F & W L SERVICE
HARD CREEK G S	3980	04	IDAHO	8	45 10	116 00	7100				S	U S FOREST SERVICE
HAZELTON	4140	07	JEROME	12	42 36	114 08	4060	5P	5P			NORTH SIDE CANAL CO
HEADQUARTERS	4150	04	CLEARWATER	3	46 38	115 48	3138	8A	8A			POTLATCH FORESTS INC
HENRY	4230	10	CARIBOU	12	42 55	111 29	6350	5P	5P		C H	VANN CHRISTENSEN
HILL CITY	4268	04	CAMAS	12	43 18	115 03	5090	5P	5P			ELMER T BENNETT
HOLLISTER	4295	06	TWIN FALLS	12	42 21	114 34	4525	5P	5P			SALMON RIVER CANAL CO
HOWE	4384	09	BUTTE	6	43 47	113 00	4820	8A	8A			CHARLES D COWGILL
IDAHO CITY	4442	04	BOISE	2	43 50	115 50	3965	5P	5P			FRED A PROFFER
IDAHO FALLS 2 ESE	4455	09	BONNEVILLE	12	43 29	112 01	4765	5P	5P			KID-TV STATION
IDAHO FALLS 16 SE	4456	10	BONNEVILLE	12	43 21	111 47	5850	8P	8P		C	GEORGE W MEYER
IDAHO FALLS FAA AP	4457	09	BONNEVILLE	12	43 31	112 04	4730	MID	MID		H	FED AVIATION AGENCY
IDAHO FALLS 46 W R	4460	09	BUTTE	6	43 32	112 57	4938	MID	MID		C HJ	NATL WEATHER SERVICE
IDAHO FALLS 6 NW	4464	09	BONNEVILLE	12	43 35	112 06	4788				G	MR. GARY CLEVERLY
IDA VADA	4475	06	OWYHEE	2	42 01	115 20	5850				S	CHRIS CALLEN
INDIAN HENRY RIDGE	4532	04	IDAHO	3	46 52	115 18	5820				S	U.S. FOREST SERVICE
ISLAND PARK DAM	4598	10	FREMONT	12	44 25	111 24	6300	5P	5P	5P	H	U S BUR RECLAMATION
JACKSON PEAK	4612	04	BOISE	8	44 03	115 27	7050				S	SOIL CONSERVATION SERV.
JEROME	4670	07	JEROME	12	42 44	114 31	3740	5P	5P			NORTH SIDE CANAL CO
JOHNSON GUARD STATION	4709	10	CARIBOU	12	42 43	111 12	6811				S	U S FOREST SERVICE
JORDAN VALLEY 41 S	4725	06	OWYHEE	13	42 24	117 02	5100				S	BILL ROSS
KAMIAH	4793	03	LEWIS	3	46 14	116 01	1212		8A			C RICHARD BOVEY
KELLOGG	4831	04	SHOSHONE	4	47 32	116 08	2290	6P	6P			HARRY M BREEDEN
KETCHUM 17 WSW	4840	04	BLAINE	12	43 37	114 41	8421				S	SOIL CONSERVATION SERV.
KETCHUM R S	4845	04	BLAINE	12	43 41	114 21	5890	8A	8A		C H	U S FOREST SERVICE
KILGORE	4908	10	CLARK	6	44 24	111 53	6150	5P	5P		H	MRS ROY MC GOVERN
KOOSKIA	5011	03	IDAHO	3	46 09	115 59	1260	5P	5P			E T GILROY
KUNA 2 NNE	5038	05	ADA	2	43 31	116 24	2685	6P	6P			HARRY U GIBSON
KUNA 3 E	5043	05	ADA	12	43 29	116 21	2775				G	JAMES J. MC COY
LEADORE	5169	08	LEMHI	11	44 41	113 22	6118				C	DONALD B NOBLE
LEADORE 2	5177	08	LEMHI	11	44 41	113 21	5968	5P	5P			JACK WEIGAND
LEATHERMAN PASS	5184	08	CUSTER	6	44 06	113 45	9800				S	NATL WEATHER SERVICE
LEWISTON WSO AP R	5241	03	NEZ PERCE	3	46 23	117 01	1413	MID	MID		C HJ	NATL WEATHER SERVICE
LIFTON PUMPING STATION	5275	10	BEAR LAKE	1	42 07	111 18	5926	MID	MID	MID		UTAH PWR & LIGHT CO
LOLO PASS	5356	04	IDAHO	3	46 38	114 33	5300				S	U S FOREST SERVICE
LOWMAN 3 E NO 2	5426	04	BOISE	8	44 05	115 34	3975	5P	5P			LESLIE FARBER
LUNCH PEAK	5432	01	BONNER	9	48 22	116 12	6360				S	U S FOREST SERVICE
MACKAY RANGER STATION	5462	08	CUSTER	6	43 55	113 37	5897	3P	3P		C	U S FOREST SERVICE
MACKAY 4 NW	5466	08	CUSTER	6	43 57	113 40	6000	6P	6P	6P		BIG LOST IRRIGATION CO.
MAGIC DAM	5510	07	BLAINE	12	43 15	114 22	4930	6P	6P			BILL THIEL
MALAD	5544	10	ONEIDA	1	42 12	112 15	4600	7P	7P		C	JUNIUS L CROWTHER
MALAD CITY	5559	10	ONEIDA	1	42 10	112 19	4467	5P	5P		H	MARGARET W JONES
MALTA 2 E	5563	09	CASSIA	12	42 18	113 17	4540	6P	6P			GEORGE STANTON
MALTA RANGER STATION R	5567	09	CASSIA	12	42 19	113 22	4510				C	U S FOREST SERVICE
MASSACRE ROCKS ST PK	5678	07	POWER	12	42 40	113 00	4230	6P	6P			MASSACRE ROCKS ST PK
MAY 8 ENE	5680	08	LEMHI	6	44 39	113 45	6800				S	NATL WEATHER SERVICE
MAY	5685	08	LEMHI	11	44 36	113 55	5110	5P	5P			MRS NORMA HERRIN
MC CALL	5708	04	VALLEY	8	44 54	116 07	5025	4P	4P		C H	U S FOREST SERVICE
MIDDLE FORK LODGE	5897	04	CUSTER	11	44 43	115 01	4480	8A	8A			MIDDLE FORK LODGE

STATION INDEX

IDAHO
MAY 1973

STATION	INDEX NO.	DIVISION	COUNTY	DRAINAGE ++	LATITUDE	LONGITUDE	ELEVATION	OBSERVATION TIME AND TABLES: TEMP.	PRECIP.	EVAP.	SPECIAL (SEE NOTES)	OBSERVER
MILL CREEK SUMMIT	5950	04	CUSTER	11	44 28	114 30	8794				S	NATL WEATHER SERVICE
MINIDOKA 10 WNW	5972	07	MINIDOKA	12	42 47	113 40	4290	8A	8A			JACK LOTT
MINIDOKA DAM	5980	07	MINIDOKA	12	42 40	113 30	4210	5P	5P			NATL WILDLIFE REFUGE
MONTPELIER RANGER STA	6053	10	BEAR LAKE	1	42 19	111 18	5960	8A	8A		H	U S FOREST SERVICE
MORES CREEK SUMMIT	6077	04	BOISE	2	43 56	115 40	5990				S	SOIL CONSERVATION SERV.
MOOSE CREEK	6082	04	LEMHI	11	45 39	113 58	6200				S	U S FOREST SERVICE
MOOSE CREEK RANGER STA	6087	04	IDAHO	3	46 08	114 55	2480				S	U S FOREST SERVICE
MOSCOW 5 NE	6148	02	LATAH	7	46 48	116 55	3000			C		UNIVERSITY OF IDAHO
MOSCOW-UNIV OF IDAHO	6152	02	LATAH	7	46 44	116 58	2660	5P	5P	5P G		UNIVERSITY OF IDAHO
MOUNTAIN HOME	6174	05	ELMORE	12	43 09	115 43	3185	10A	10A	C		RADIO KFLI
MUD FLAT	6208	06	OWYHEE	13	42 36	116 34	5500				S	SOIL CONSERVATION SERV
MULLAN	6230	04	SHOSHONE	4	47 28	115 48	3319			C		BRUNO E AIRAS
MULLAN PASS	6237	04	SHOSHONE	4	47 27	115 40	5963				S	NATL WEATHER SERVICE
NEW MEADOWS RANGER STA	6388	04	ADAMS	11	44 58	116 17	3870	8A	8A			U S FOREST SERVICE
NEZPERCE	6424	02	LEWIS	3	46 15	116 15	3145	7P	7P		H	FRED VOGEL JR
NEZ PERCE PASS	6430	04	IDAHO	3	45 43	114 30	6587				S	U S FOREST SERVICE
NORTH STAR RANCH	6493	04	IDAHO	3	45 55	114 50	2800	9A	9A			CAROLYN WOLFINBARGER
OAKLEY	6542	10	CASSIA	12	42 14	113 53	4600	6P	6P		H	ROBERT WHITTLE
OLA 4 S	6590	05	GEM	[illegible]	44 08	116 17	2990	5P	5P	C		MRS. DOROTHY F. BEAL
OROFINO	6681	03	CLEARWATER	3	46 29	116 15	1027	3P	3P			U S POSTAL DEPT.
PALISADES DAM	6764	10	BONNEVILLE	12	43 21	111 13	5385	5P	5P	5P C		U S BUR RECLAMATION
PARK CREEK R	6798	04	CUSTER	12	43 50	114 16	7700				S	NATL WEATHER SERVICE
PARMA EXPERIMENT STA	6844	05	CANYON	2	43 48	116 57	2215	8A	8A			U OF I EXPERIMENT STA
PAUL 1 ENE	6877	07	MINIDOKA	12	42 37	113 45	4210	8A	8A			AMALGAMATED SUGAR CO
PAYETTE	6891	05	PAYETTE	8	44 05	116 56	2150	6P	6P		H	JOSEPH T LOWE
PICABO	7040	07	BLAINE	12	43 18	114 04	4875	8A	8A			NICK PURDY
PIERCE R	7046	04	CLEARWATER	3	46 30	115 48	3185	8A	8A	C		MRS MARJORIE N. DYE
PINE 1 N	7077	04	ELMORE	2	43 30	115 18	4220				S	US GEOLOGICAL SURVEY
PLUMMER 3 WSW	7188	01	BENEWAH	4	47 19	116 57	2970			C		BENARD J. LA SARTE
POCATELLO WSO AP R	7211	09	POWER	12	42 55	112 36	4454	MID	MID	C	HJ	NATL WEATHER SERVICE
PORTHILL	7264	01	BOUNDARY	5	49 00	116 30	1800	6P	6P		H	U S IMMIGRATION SERVICE
PORTHILL 1 SW	7269	01	BOUNDARY	5	49 00	116 30	1700			C		MRS. KATHRYN M. TRACHT
POTLATCH 3 NNE	7301	02	LATAH	7	46 58	116 53	2600	6P	6P		H	CLIFFORD J. FRENCH
POWELL	7320	04	IDAHO	3	46 31	114 41	3632	7A	7A		H	IDAHO DEPT OF HWYS
PRAIRIE	7327	04	ELMORE	2	43 30	115 35	4780			C		CLYDE J. COOK
PRESTON 3 NE	7346	10	FRANKLIN	1	42 08	111 50	4815	7A	7A			RADIO STATION KPST
PRIEST RIVER EXP STA	7386	01	BONNER	9	48 21	116 50	2380	5P	5P		H	U S FOREST SERVICE
PUTNAM MOUNTAIN	7463	10	BINGHAM	12	43 03	112 07	5667				S	FORT HALL IR PROJ
REED RANCH	7575	04	VALLEY	11	44 53	115 42	4100				S	U S FOREST SERVICE
REYNOLDS	7648	06	OWYHEE	12	43 12	116 45	3930	9A	9A		H	AGR RESEARCH SERVICE
RICHFIELD	7673	07	LINCOLN	12	43 04	114 09	4306	5P	5P		H	LESLIE F BUSHBY
RIGGINS RANGER STATION	7706	03	IDAHO	11	45 25	116 18	1801	4P	4P			U S FOREST SERVICE
RIRIE 12 ESE	7727	10	BONNEVILLE	12	43 34	111 34	5520		5P			JOHN L JOLLEY
SAGE CREEK	8016	08	CUSTER	11	44 08	114 02	8000				S	NATL WEATHER SERVICE
ST ANTHONY 1 WNW	8022	09	FREMONT	12	43 58	111 43	4950	9A	9A			STATE YOUTH TRNG CENTER
SAINT MARIES	8062	01	BENEWAH	10	47 19	116 34	2220	4P	4P			U S FOREST SERVICE
SALMON 1 N	8080	08	LEMHI	11	45 11	113 45	3970	5P	5P			RADIO STATION KSRA
SANDPOINT EXP STATION	8137	01	BONNER	9	48 17	116 34	2100	5P	5P	C	H	SANDPOINT BRANCH EXP ST
SAWTELLE PEAK	8158	10	FREMONT	12	44 32	111 25	7720				S	FEDERAL AVIATION AGENCY
SEVEN DEVILS G.S.	8282	04	IDAHO	11	45 21	116 31	7150				S	U.S. FOREST SERVICE
SHAKE CREEK RANGER STA	8303	04	ELMORE	2	43 37	115 10	4727				S	SOIL CONSERVATION SERV.
SHOSHONE 1 WNW	8380	07	LINCOLN	12	42 58	114 26	3950	5P	5P			STATE DIV OF HWYS
SHOUP	8395	04	LEMHI	11	45 22	114 18	3400	5P	5P			FRANK VARIN
SLUG CREEK DIVIDE	8483	10	CARIBOU	12	42 34	111 18	7230				S	SOIL CONSERVATION SERV
SMITH CREEK	8509	01	BOUNDARY	5	48 57	116 36	3520				S	KANIKSU NATIONAL FOREST
SNOWBANK MOUNTAIN	8515	05	VALLEY	8	44 27	116 08	8280				S	NATL WEATHER SERVICE
SOLDIER CREEK ADM SITE	8548	04	CAMAS	12	43 29	114 49	5740				S	U S FOREST SERVICE
STANLEY	8676	04	CUSTER	11	44 14	114 54	6200	4P	4P			JERRY FUNDERBURG
STIBNITE STORAGE	8748	04	VALLEY	11	44 58	115 20	6500				S	NATL WEATHER SERVICE
STREVELL	8786	10	CASSIA	12	42 01	113 17	5290	5P	5P			WS OBSERVER
SUBLETT GUARD STATION	8802	10	POWER	12	42 22	112 58	5800				S	U S FOREST SERVICE
SUGAR	8818	09	MADISON	12	43 53	111 45	4890	5P	5P			GORDON E. JOHNSON
SUN VALLEY	8906	04	BLAINE	12	43 42	114 21	5980	4P	4P	C	H	CLOSED 1/1/73
SWAN FALLS POWER HOUSE	8928	05	ADA	12	43 15	116 23	2325	5P	5P			IDAHO POWER COMPANY
SWAN VALLEY	8937	10	BONNEVILLE	12	43 27	111 20	5270	5P	5P		H	C.V. CAMPBELL
TENSED	9029	01	BENEWAH	4	47 10	116 55	2550	6P	6P			REV ERIC A FISCHER
TETONIA EXP STATION	9065	10	TETON	12	43 51	111 16	6170	5P	5P	C		U OF I EXPERIMENT STA
THREE CREEK	9119	06	OWYHEE	12	42 05	115 09	5410	5P	5P	C	H	MRS GEORGE CLARK JR
TRINITY LAKE GUARD STA	9202	04	ELMORE	2	43 38	115 26	7765				S	SOIL CONSERVATION SERV.
TROUTDALE GUARD STA	9233	04	ELMORE	2	43 43	115 38	3475				S	SOIL CONSERVATION SERV.

STATION INDEX

IDAHO
MAY 1973

STATION	INDEX NO.	DIVISION	COUNTY	DRAINAGE ‡	LATITUDE	LONGITUDE	ELEVATION	OBSERVATION TIME AND TABLES				OBSERVER
								TEMP.	PRECIP.	EVAP.	SPECIAL (SEE NOTES)	
TWIN FALLS 2 NNE	9294	07	TWIN FALLS	12	42 35	114 28	3690	8A	8A			ENTOMOLOGY RES DIV
TWIN FALLS 3 SE	9299	07	TWIN FALLS	12	42 32	114 25	3765	8A	8A			AMALGAMATED SUGAR CO
TWIN FALLS WSO	9303	07	TWIN FALLS	12	42 33	114 21	3960	8A	8A	8A	G	NATL WEATHER SERVICE
VIENNA MINE	9422	04	BLAINE	11	43 48	114 51	8920				S	SOIL CONSERVATION SERV.
WALLACE WOODLAND PARK	9498	04	SHOSHONE	4	47 30	115 53	2935	8A	8A		C	MRS. MARIAN L. DANCER
WARREN	9560	04	IDAHO	11	45 16	115 40	5907	5P	5P		H	JACK W PICKELL
WEBER CREEK	9626	10	CLARK	6	44 23	112 40	6700				S	SOIL CONSERVATION SERV
WEISER 2 SE	9638	05	WASHINGTON	12	44 14	116 57	2103	5P	5P			RADIO KWEI
WET CREEK SUMMIT	9730	08	CUSTER	6	44 02	113 28	7600				S	NATL WEATHER SERVICE
WILLOW FLAT	9830	10	FRANKLIN	1	42 09	111 38	6100				S	US SOIL CON SERVICE
WINCHESTER 1 SW	9846	02	LEWIS	3	46 13	116 38	4180	6P	6P			HARVEY S. HUMPHREY
YELLOW PINE 7 S	9951	04	VALLEY	11	44 47	115 30	5100	8A	8A		C	MRS EMMA R COX
CLOSED STATIONS												
SUN VALLEY	8906	04	BLAINE	12	43 42	114 21	5980	4P	4P		C H	CLOSED 1/1/73
NEW STATIONS												
KETCHUM R S	4845	04	BLAINE	12	43 41	114 21	5890	8A	8A		C H	U S FOREST SERVICE
MASSACRE ROCKS ST PK	5678	07	POWER	12	42 40	113 00	4230	6P	6P			MASSACRE ROCKS ST PK

‡ DRAINAGE CODE: 1-BEAR 2-BOISE 3-CLEARWATER 4-COEUR D'ALENE 5-KOOTENAI 6-LOST 7-PALOUSE 8-PAYETTE 9-PEND OREILLE 10-ST. JOE 11-SALMON 12-SNAKE 13-OWYHEE

USCOMM-NOAA-ASHEVILLE, N.C. 7/3/73-1080

REFERENCE NOTES

Additional information regarding the climate of this State may be obtained by writing to the National Climatic Center, Federal Building, Asheville, N.C. 28801, or to any Weather Service Office near you. Additional precipitation data are contained in the "HOURLY PRECIPITATION DATA" for this State.

DIMENSIONAL UNITS: Unless otherwise indicated, dimensional units used in this bulletin are: Temperature in °F, precipitation and evaporation in inches and wind movement in miles. Monthly degree day totals are the sums of the negative departures of average daily temperatures from 65°F. In "Supplemental Data" table directions entered in figures are tens of degrees. Resultant wind is the vector sum of wind directions and speeds divided by the number of observations.

OBSERVATION TIME: The Station Index shows observation times in local standard time. During the summer months some observers take the observations on daylight saving time. Snow on ground in the "Snowfall and Snow on Ground" table is at observation time for all except National Weather Service Offices and FAA stations. For these stations snow on ground values are at 4:00 a.m., P.s.t. and 5:00 a.m., m.s.t., except Idaho Falls 46 W, which is 8:00 a.m., m.s.t. Data in the "Extremes" table, "Daily Precipitation" table, "Daily Temperature" table, "Evaporation and Wind" table, and snowfall in the "Snowfall and Snow on Ground" table, when published, are for the 24 hours ending at time of observation.

EVAPORATION is measured in the standard Weather Service-type pan of 4-foot diameter unless otherwise shown by footnote following the Evaporation and Wind table. Max and Min values in the Evaporation and Wind table are extremes of temperature of water in pan as recorded during 24 hours ending at time of observation. Wind is the total wind movement in miles over the evaporation pan as determined by a continuous anemometer recorder located 6-8 inches above the pan.

WATER EQUIVALENT values published in the "Snowfall and Snow on Ground" table are the water equivalent of snow, sleet, or ice on the ground. Samples for obtaining measurements are taken from different points for successive observations; consequently, occasional drifting and other causes of local variability in the snowpack may result in apparent inconsistencies in the record. Time of observation 10:00 a.m., P.s.t.

SNOWFALL: Entries of snowfall in the "Monthly Summarized Data" table, the "Snowfall and Snow on Ground" table, and in the "Seasonal Snowfall" table, include snow and sleet. Entries of snow on ground include snow, sleet, and ice.

NORMALS for all stations are climatological standard normals based on the period 1931-1960.

DIVISIONS, as used in this publication, became effective with data for January 1957.

STATION NAMES: Figures and letters following the station name, such as 12 SSW, indicate distance in miles and direction from the post office.

SEASONAL TABLES: Monthly and seasonal snowfall and heating degree days for the 12 months ending with the preceding June data will be carried in the July issue of this bulletin.

EVAPORATION AND WIND TABLE: Lifton Pumping Station : Pan is of stainless steel.

DAILY SOIL TEMPERATURES TABLE:

Aberdeen Exp Station	: Delco loam, bare soil, non-irrigated. Slope 1 percent to SSE. Max and min for 24 hours ending at 8 a.m. Palmer dial soil thermometer.
Idaho Falls 6 NW	: Pancheri silt loam, bare ground, gravel covered, non-irrigated. Slope 1 percent to NE. Max and min for 24 hours ending at 8 a.m. Palmer dial soil thermometer.
Kuna 3 E	: Elijah silt loam, eroded, clipped bluegrass sod cover, irrigated. Max and min for 24 hours ending at 6 p.m. Palmer dial soil thermometer.
Moscow - Univ of Idaho	: Soil - (unnamed) silt loam, wheatgrass, sprinkled. Slope 2 percent to E. Max and min for 24 hours ending at 5 p.m. Bristow recording soil thermometers.
Twin Falls WSO	: Portneuf silt loam, bluegrass covered, nonirrigated. Slope 1 percent to N. Max and min for 24 hours ending at 8 a.m. 4-inch thermometer - Taylor recording. Other depths - Palmer dial soil thermometer.

LATE REPORTS AND CORRECTIONS will be carried only in the June and December issues of this bulletin.

INTERPOLATED VALUES for monthly precipitation totals may be found in the annual issue of this publication.

IN THE DATA TABLES THE SYMBOLS AND LETTERS WHEN USED INDICATE THE FOLLOWING

- \- No record in the "Supplemental Data" table, "Daily Precipitation" table, "Evaporation and Wind" table, "Snowfall and Snow on Ground" table, "Daily Soil Temperatures" table, and the Station Index.

  No record in the "Monthly Summarized Data" table and the "Daily Temperature" table is indicated by no entry.
- \+ And also on an earlier date or dates.
- ++ Highest observed one minute windspeed. This station is not equipped with an instrument to measure fastest mile data.
- * Amount included in following measurement, time distribution unknown.
- // Gage is equipped with a windshield.
- B Adjusted to a full month.
- D Water equivalent of snowfall wholly or partly estimated, using a ratio of 1 inch water equivalent to every 10 inches of new snowfall.
- E Amount is partially estimated
- M One or more days of record missing; if average value is entered, less than 10 days record is missing. See "Daily Temperature" table for detailed daily record. Degree day data, if carried for this station, have been adjusted to represent the value for a full month.
- R Amounts from recording gage. (These amounts are essentially accurate but may vary slightly from the amounts to be published later in Hourly Precipitation Data.)
- T Trace, an amount too small to measure.
- V Includes total for previous month.

IN THE STATION INDEX THE SYMBOLS AND LETTERS WHEN USED INDICATE THE FOLLOWING:

- AR This entry in time of observation column in Station Index means after rain.
- C Recording Rain Gage Station. Hourly precipitation values are processed for special purposes, and are published later in the "Hourly Precipitation Data" bulletin. If daily amounts are published in "Climatological Data" bulletin they are from a separate non-recording gage, except where indicated by reference 'R'. Such amounts may differ from amounts published from the recording gage in the "Hourly Precipitation Data" bulletin.
- G "Soil Temperature" table.
- H "Snowfall and Snow on Ground" table. Omission of data in any month indicates no snowfall and/or snow on ground in that month.
- J "Supplemental Data" table.
- SS This entry in time of observation column in Station Index means observation made near sunset.
- VAR This entry in time of observation column in Station Index means variable.
- \# Thermometers are generally exposed in a shelter located a few feet above sod-covered ground; however, this reference indicates that the thermometers are exposed in a shelter located on the roof of a building.

Stations appearing in the tables with no data were either missing or received too late to be included in this issue.

General weather conditions in the U.S. for each month are described in the MONTHLY WEATHER REVIEW, CLIMATOLOGICAL DATA NATIONAL SUMMARY and STORM DATA. The first may be obtained from the Superintendent of Documents, Government Printing Office, Washington, D. C. 20402, while the latter two may be obtained from the National Climatic Center, Federal Building, Asheville, N.C. 28801.

Information concerning the history of changes in locations, elevations, exposure, etc., of substations through 1955 may be found in the publication "Substation History" for this State, price 40 cents. Similar information for regular National Weather Service Offices may be found in the latest annual issue of Local Climatological Data, price 15 cents. These publications may be obtained from the National Climatic Center at the address shown above.

Subscription Price: $2.50 a year for each section including annual summary; $1.00 additional for foreign mailing; 20¢ single copy; 20¢ annual summary. Make checks payable to Department of Commerce, NOAA; send payments and orders to: National Climatic Center, Federal Building, Asheville, N. C. 28801. Attn: Publications.

[illegible] of the National Oceanic and Atmospheric Administration, and is compiled from records on file at the National [illegible] Center, Asheville, North Carolina 28801

William H. Haggard
Director, National Climatic Center

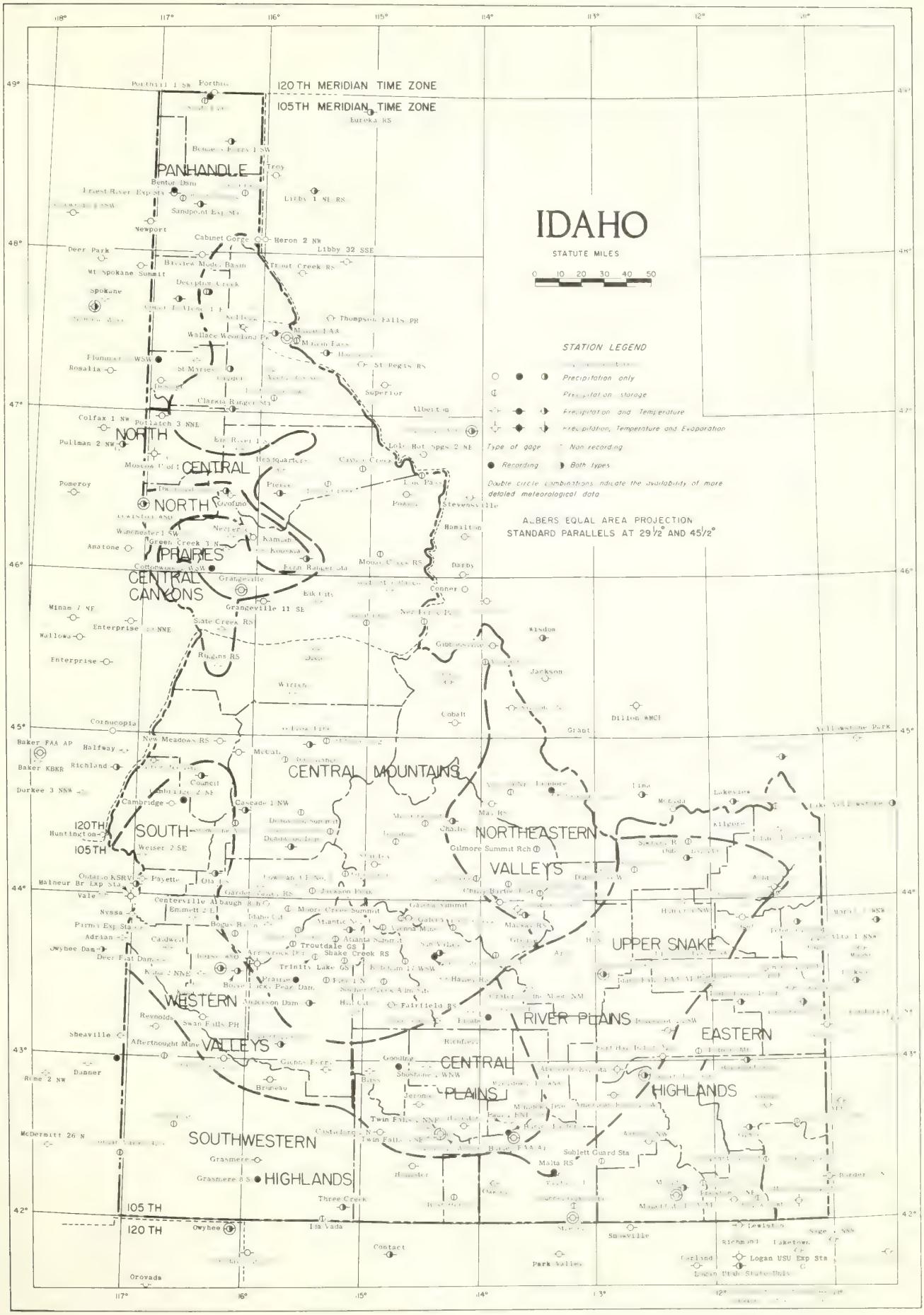
IDAHO
STATUTE MILES
0 10 20 30 40 50
120TH MERIDIAN TIME ZONE
105TH MERIDIAN TIME ZONE
STATION LEGEND
Precipitation only
Precipitation storage
Precipitation and Temperature
Precipitation, Temperature and Evaporation
Type of gage
Non recording
Recording
Both types
Double circle combinations indicate the availability of more detailed meteorological data
ALBERS EQUAL AREA PROJECTION
STANDARD PARALLELS AT 29½° AND 45½°
PANHANDLE
NORTH CENTRAL
NORTH PRAIRIES
CENTRAL CANYONS
CENTRAL MOUNTAINS
SOUTH-WESTERN VALLEYS
NORTHEASTERN VALLEYS
UPPER SNAKE RIVER PLAINS
EASTERN HIGHLANDS
CENTRAL PLAINS
SOUTHWESTERN HIGHLANDS
Bonner's Ferry 1 SW
Troy
Bonner Dam
Libby 1 NE RS
Sandpoint Exp Sta
Newport
Cabinet Gorge
Heron 2 NW
Libby 32 SSE
Deer Park
Trout Creek RS
Mt Spokane Summit
Spokane
Thompson Falls PH
Wallace Woodland Park
Missoula FAA
Plummer WSW
Rosalia
St Maries
St Regis RS
Superior
Clarkia Ranger Stn
Colfax 1 NW
Potlatch 3 NNE
Pullman 2 NW
Moscow U of I
Headquarters
Lolo Hot Spgs 2 NE
Pomeroy
Pierce
Stevensville
Lewiston ASU
Genesee
Weneschester 1 SW
Green Creek 3 N
Hamilton
Anatone
Kamiah
Cottonwood 1 SW
Elk Ranger Sta
Moose Creek RS
Darby
Grangeville
Elk City
Conner
Grangeville 11 SE
Minam 7 NE
Enterprise
State Creek RS
Wallowa
Wisdom
Riggins RS
Jackson
Warren
Cobalt
Dillon WMCI
Cornucopia
Grant
Yellowstone Park
Baker FAA AP
New Meadows RS
Halfway
McCall
Baker KBKR
Richland
Council
Durkee 3 NNW
Cambridge
Cambridge 2 NE
Cascade 1 NW
Lima
Lakeview
Huntington
Weiser 2 SE
Chalis
Kilgore
Gilmore Summit Rch
Malheur Br Exp Sta
Ontario KSRV
Payette
Vale
Jackson Peak
Nyssa
Centerville Albaugh Rch
Emmett 2 E
Moore Creek Summit
Galena Summit
Parma Exp Sta
Bogus Basin
Atlanta Summit
Vienna Mine
Adrian
Caldwell
Owyhee Dam
Troutdale GS
Shake Creek RS
Deer Flat Dam
Trinity Lake GS
Boise 1 NNE
Prairie
Boise Lock, Peak Dam
Anderson Dam
Hailey
Fairfield RS
Reynolds
Swan Falls PH
Sheaville
Aftermoon Mine
Gooding
Shoshone 1 WNW
Rome 2 NW
Danner
Bruneau
Twin Falls 1 NNE
McDermitt 26 N
Twin Falls
Sublett Guard Sta
Malta RS
Grasmere
Grasmere 6 S
Three Creek
105 TH
120 TH
Owyhee
Ida Vada
Contact
Snowville
Lewiston
Richmond
Laketown
Park Valley
Garland
Logan USU Exp Sta
Logan Utah State Univ
Orovada

U.S. DEPARTMENT OF COMMERCE
NATIONAL CLIMATIC CENTER
FEDERAL BUILDING
ASHEVILLE, N.C. 28801

POSTAGE AND FEES PAID
U.S. DEPARTMENT OF COMMERCE
COM 210

U.S. MAIL

FIRST CLASS

TED STATES
RTMENT OF
MERCE
LICATION

CLIMATOLOGICAL DATA

IDAHO

U.S. DEPARTMENT OF COMMERCE
National Oceanic and Atmospheric Administration
Environmental Data Service

TEMPERATURE AND PRECIPITATION EXTREMES

HIGHEST TEMPERATURE				
LEWISTON WSO AP	//R	107	DATE	22
LOWEST TEMPERATURE				
WARREN		20	DATE	03
GREATEST TOTAL PRECIPITATION				
FENN RANGER STATION		3.22		
LEAST TOTAL PRECIPITATION				
PARMA EXPERIMENT STA		.02		
GREATEST 1 DAY PRECIPITATION				
WARREN		1.38	DATE	14
GREATEST TOTAL SNOWFALL				
WARREN		5.0		
GREATEST DEPTH OF SNOW				
DIXIE		2	DATE	18

JUNE
1973
une 76
No. 6
heille, N.C.

CLEMSON UNIVERSITY LIBRARY
AUG 15 1973
S. C. TECH. & AGR. DIV.

MONTHLY SUMMARIZED STATION AND DIVISIONAL DATA

IDAHO
JUNE 1973

Station	Temperature: Average Maximum	Average Minimum	Average	Departure From Normal	Highest	Date	Lowest	Date	Degree Days	No. of Days: Max. 90° or Above	Max. 32° or Below	Min. 32° or Below	Min. 0° or Below	Precipitation: Total	Departure From Normal	Greatest Day	Date	Snow, Sleet: Total	Max. Depth on Ground	Date	No. of Days: .10 or More	.50 or More	1.00 or More
* * *																							
PANHANDLE 01																							
BATTLEW MOODY BASIN	71.9	44.9	58.4		89	23	32	19	215	0	0	1	0	1.64		.40	26	.0	0		7	0	0
BONNERS FERRY 1 SW	75.2	47.3	61.3		96	22	33	11	150	3	0	0	0	.62	- 1.00	.44	8	.0	0		1	0	0
CABINET GORGE	74.2	45.4	59.8		95	22	34	11+	183	2	0	0	0	1.45		.29	8	.0	0		8	0	0
COEUR D'ALENE 1 E	77.1	49.0	63.1	1.8	102	23	37	11	126	[illegible]	0	0	0	.99	- .94	.40	25	.0	0		3	0	0
PORTHILL	73.9	46.9	60.4	.2	90	22	36	4+	165	1	0	0	0	.28	- 1.66	.10	23	.0	0		1	0	0
PRIEST RIVER EXP STA	73.7	44.9	59.3	1.1	96	22	32	19+	201	2	0	2	0	.61	- 1.98	.30	16	.0	0		2	0	0
SAINT MARIES	77.3	46.3	61.8	1.1	100	22	34	10	151	3	0	0	0	1.16	- 1.02	.26	17	.0	0		5	0	0
SANDPOINT EXP STATION	73.7	45.6	59.7	.4	95	22	33	11+	191	2	0	0	0	1.02	- 1.31	.25	8	.0	0		6	0	0
TENSED	73.6	42.1	57.9		98	22	27	11	233	3	0	3	0	.96		.23	16	.0	0		4	0	0
DIVISION			60.2	.3										.97	- 1.12			.0					
* * *																							
NORTH CENTRAL PRAIRIES 02																							
COTTONWOOD																							
GRANGEVILLE	73.7	44.6	59.2	1.3	94	22	33	19	207	2	0	0	0	1.47	- 1.57	.85	14	.0	0		3	1	0
MOSCOW-UNIV OF IDAHO	74.6	43.5	59.1	- .9	96	23+	28	10	209	3	0	4	0	.84	- .90	.26	17	.0	0		3	0	0
NEZPERCE	71.6	43.6	57.6	.0	94	22	32	3	239	1	0	1	0	1.04	- 1.62	.40	17	.0	0		3	0	0
POTLATCH 3 NNE	72.0	41.0	56.5	- 2.5	95	22	28	11	262	2	0	6	0	.79	- 1.27	.24	16	.0	0		3	0	0
WINCHESTER 1 SW	69.2	40.4	54.8		90	22	28	3	314	1	0	8	0	.93		.33	17	T	T	2	3	0	0
DIVISION			57.4	- .5										1.01	- 1.47			T					
* * *																							
NORTH CENTRAL CANYONS 03																							
DWORSHAK FISH HATCHERY	79.6	49.8	64.7		103	23	38	3	106	5	0	0	0	.80		.29	17	.0	0		4	0	0
FENN RANGER STATION	75.3	45.6	60.5		94	22	35	4	176	3	0	0	0	3.22		.96	15	.0	0		5	3	0
KOOSKIA	82.3	47.5	64.9	.6	101	21	36	19+	92	8	0	0	0	1.40	- 1.49	.67	14	.0	0		2	2	0
LEWISTON WSO AP //R	81.3	54.0	67.7	2.9	107	22	43	3	59	6	0	0	0	.24	- 1.49	.11	16	.0	0		1	0	0
OROFINO	82.8	49.7	66.3	.5	104	22	38	10	86	8	0	0	0	1.24	- 1.05	.41	18	.0	0		4	0	0
RIGGINS RANGER STATION	84.2	54.3	69.3		105	22	41	3	69	11	0	0	0	.71	- 1.20	.29	14	.0	0		3	0	0
DIVISION			65.6	.2										1.27	- 1.03			.0					
* * *																							
CENTRAL MOUNTAINS 04																							
ANDERSON DAM	81.5	50.0	65.8		97	28+	32	18	98	8	0	1	0	.56		.36	14	.0	0		3	0	0
ARROWROCK DAM	78.7	49.6	64.2	.4	95	29+	35	18	125	8	0	0	0	.44	- .66	.15	14	.0	0		2	0	0
ATLANTA																							
AVERY R. S. NO 2																							
BROWNLEE DAM	84.6	56.0	70.3		103	23	43	18	57	11	0	0	0	.12		.04	18	.0	0		0	0	0
CASCADE 1 NW	74.2	39.2	56.7		88	29+	25	4+	257	0	0	8	0	.93		.33	14	T	0		3	0	0
CLARKIA RANGER STATION	72.7	37.3	55.0		94	23+	25	1	305	3	0	8	0	.81		.33	14	.0	0		4	0	0
COBALT	74.9	38.5	56.7		89	28	25	4+	251	0	0	7	0	2.00		.72	14	.0	0		7	1	0
DEADWOOD DAM	73.4	37.1	55.3	3.1	88	22	25	4	296	0	0	9	0	1.14	- .69	.60	14	T	0		2	1	0
DIXIE	64.9	34.7	49.8		84	23	21	3	451	0	0	11	0	2.15		1.06	14	2.0	2	18	4	2	1
ELK CITY	69.3	37.9	53.6		93	23	25	4	342	1	0	10	0	2.85		1.27	14	.0	0		5	3	1
ELK RIVER 1 S	70.2	42.0	56.1		95	23	30	10+	273	2	0	5	0	1.54		.34	17	.0	0		7	0	0
FAIRFIELD RANGER STA	76.2	40.3	58.3		90	22	26	18	219	1	0	6	0	.94		.53	14	T	0		2	1	0
GALENA																							
GARDEN VALLEY RS	82.1	45.9	64.0	2.4	96	28+	32	4	112	6	0	1	0	1.15	- .24	.29	17	.0	0		5	0	0
GRANGEVILLE 11 SE	76.5M	46.8M	61.7M		98	22	36	19	138	3	0	0	0	1.92		.84	14	.0	0		5	1	0
GROUSE	72.9	36.2	54.6		86	27	23	19	311	0	0	9	0	1.15		.58	1	.0	0		3	1	0
HAILEY RANGER STATION	75.0M	42.5M	58.8M	.0	91	28+	24	18	215	2	0	4	0	.83	- .21	.34	14	.0	0		3	0	0
HEADQUARTERS	74.2M	42.9M	58.6M		97	23	30	4+	209	2	0		0	2.14				.0	0				0
HILL CITY	75.7	38.1	56.9	.6	91	28	21	2	245	2	0	8	0					.0	0				0
IDAHO CITY	78.6	40.9	59.8	1.4	93	27+	27	2	189	5	0	6	0	.60	- .78	.26	14	.0	0		2	0	0
KELLOGG	77.7	43.2M	60.5M	- .3	103	22	30	1	184	4	0	3	0	.92	- 1.50	.22	8	.0	0		5	0	0
KETCHUM R S	73.1M	41.3M	57.2M		89	28			241	0	0		0	.93		.40	14	.0	0		3	0	0
LOWMAN 3 E NO 2	79.9	41.6	60.8		92	28+	28	2	159	4	0	4	0	1.42		.83	14	T	0		3	1	0
MC CALL	71.6	40.1	55.9	1.8	88	23+	26	4	283	0	0	5	0	1.24	- .83	.43	14	.0	0		5	0	0
MIDDLE FORK LODGE	75.4	41.4	58.4		91	29	29	3	213	2	0	5	0	1.83		.77	14	.0	0		5	1	0
NEW MEADOWS RANGER STA	74.7	38.9	56.8	1.1	93	22	24	3	266	4	0	7	0	.59	- 1.40	.27	17	.0	0		2	0	0
NORTH STAR RANCH	75.3	43.7	59.5		92	22	30	4	197	4	0	3	0	2.74		1.05	14	.0	0		5	2	1
PIERCE //R	70.5M	41.3M	55.9M		95	23	29	19+	281	2	0		0	1.99		.58	14	.0	0		6	1	0
POWELL	71.3	41.6	56.5		95	23	26	11	265	2	0	1	0	2.69		.86	14	.0	0		6	2	0
SHOUP	78.9	46.5	62.7		94	28	32	3	128	4	0	1	0	1.85		.73	29	.0	0		4	2	0
STANLEY	68.8	34.2	51.5		89	22	21	3	397	0	0	13	0	1.62		.68	14	.0	0		4	2	0
WALLACE WOODLAND PARK	70.3	43.8	57.1	.0	97	23	33	19+	247	2	0	0	0	2.32	- .40	.70	9	.0	0		8	1	0
WARREN	68.5	33.8	51.2		84	22	20	3	409	0	0	13	0	2.53		1.38	14	5.0	[illegible]		6	1	1
YELLOW PINE 7 S	71.2	34.9	53.1		90	23	23	4+	355	1	0	11	0	2.00		1.10	14	T	T	18	3	2	1
DIVISION			57.9	1.6										1.48	- .45			.2					

See Reference Notes Following Station Index

MONTHLY SUMMARIZED STATION AND DIVISIONAL DATA

IDAHO
JUNE 1973

Station	Temperature: Average Maximum	Average Minimum	Average	Departure From Normal	Highest	Date	Lowest	Date	Degree Days	No. of Days: Max. 90° or Above	Max. 32° or Below	Min. 32° or Below	Min. 0° or Below	Precipitation: Total	Departure From Normal	Greatest Day	Date	Snow, Sleet: Total	Max. Depth on Ground	Date	No. of Days: .10 or More	.50 or More	1.00 or More
* * * SOUTHWESTERN VALLEYS 05																							
BOISE 7 N	79.1	50.2	64.7		97	22	35	18+	138	5	0	0	0	.52		.24	17+	.0	0		2	0	▯
BOISE LUCKY PEAK DAM	81.4	50.7	66.1		98	23	37	18	112	11	0	0	0	.27		.11	17	.0	0		1	0	0
BOISE WSO AP //R	81.9	53.3	67.6	1.8	103	22	36	18	91	10	0	0	0	.19	- .70	.09	17	.0	0		0	▯	0
BRUNEAU	87.8	51.7	69.8		103	28	33	18	58	16	0	0	0	.31		.11	17	.0	0		1	▯	0
CALDWELL	87.7	54.0	70.9	5.7	102	27	40	18	48	17	0	0	0	.21	- .57	.15	17	.0	0		1	0	0
CAMBRIDGE	81.9	48.0	65.0	1.1	98	22	32	18	113	9	0	1	0	.05	- 1.38	.04	14	.0	0		0	0	0
COUNCIL	82.1	49.3	65.7	2.7	99	23+	35	4+	107	8	0	0	0	.89	- .94	.40	18	.0	0		3	▯	0
DEER FLAT DAM	82.1	51.2	66.7	1.9	95	22	38	19+	81	6	0	0	0	.33	- .40	.28	17	.0	0		1	0	0
EMMETT 2 E	85.6	49.3	67.5	2.0	102	22	33	18	84	15	0	0	0	.24	- .77	.17	17	.0	0		1	0	0
GLENNS FERRY	87.0	48.2	67.6		103	28	33	18	89	17	0	0	0	.39	- .20	.15	24	.0	0		3	0	0
GRAND VIEW 2 W	87.7	51.4	69.6	1.7	102	29+	31	18	54	16	0	1	0	.20	- .63	.12	17	.0	0		1	0	0
KUNA 2 NNE	81.8	47.5	64.7	1.0	99	22	32	18	107	9	0	1	0	.23	- .65	.16	17	.0	0		1	0	0
MOUNTAIN HOME	82.0	48.5	65.3	.9	99	29	29	18	126	11	0	1	0	.36	- .37	.16	29	.0	0		2	0	0
OLA 4 S	82.7	45.0	63.9		96	28+	30	18	118	9	0	2	0	.40		.27	17	.0	▯		2	0	0
PARMA EXPERIMENT STA	83.6	48.5	66.1	.7	101	29	33	18	100	10	0	0	0	.02	- .77	.02	18	.0	0		0	0	0
PAYETTE														.07	- .80	.05	17	.0	0		0	0	0
SWAN FALLS POWER HOUSE	88.7	56.3	72.5		102	29	40	18	30	17	0	0	0	.25		.15	17	.0	0		1	▯	0
WEISER 2 SE																							
DIVISION			67.1	1.7										.29	- .68			.0					
* * * SOUTHWESTERN HIGHLANDS 06																							
GRASMERE	79.8M	44.3M	62.1M		90	22	28	19+	144	1	0	2	0	.75		.44	14	T	0		3	0	0
HOLLISTER	77.3	47.6	62.5	1.6	90	27+	31	18	149	2	0	2	0	1.70	.64	.83	14	T	0		3	2	0
REYNOLDS	77.5	46.1	61.8		93	29+	31	18	166	5	0	1	0	.89		.40	15	.0	0		3	0	0
THREE CREEK	76.4	39.3	57.9		88	28	23	18	235	0	0	6	0	2.68		1.28	14	3.0	0		3	3	1
DIVISION			61.1	1.7										1.51	.37			.8					
* * * CENTRAL PLAINS 07																							
BLISS	83.0	49.8	66.4		98	22	35	18	92	7	0	0	0	.15	- .46	.10	17	.0	0		1	0	0
BURLEY FAA AP	78.5	47.9	63.2		95	22	33	4	136	4	0	0	0	.54		.50	14	.0	0		1	1	0
CASTLEFORD 2 N	82.0	44.6	63.3		95	22	32	19	124	8	0	1	0	1.26		.57	14	.0	0		3	1	0
HAZELTON	81.9	46.2	64.1	- .4	94	27	33	18	111	7	0	0	0	.66	- .17	.47	14	.0	0		2	0	0
JEROME	83.7	50.3	67.0	2.4	99	22	32	17	98	10	0	1	0	.76	.10	.39	14	.0	0		3	0	0
MAGIC DAM	76.8	46.4	61.6		92	27	29	18+	166	3	0	2	0	.25		.15	14	.0	0		1	0	0
MASSACRE ROCKS ST PK	81.8	47.6	64.7		97	22	33	19+	107	7	0	0	0	.85		.66	14	.0	0		2	1	0
MINIDOKA 10 WNW	76.8	42.7	59.8		92	28+	29	19	196	3	0	4	0	.60		.21	14	.0	0		3	0	0
MINIDOKA DAM	80.4	48.5	64.5		93	27	33	17	117	3	0	0	0	.55		.42	14	.0	0		2	0	0
PAUL 1 ENE	77.7	47.8	62.8		94	28	33	4	149	6	0	0	0	.51		.40	14	.0	0		1	0	0
PICABO	76.1	41.3	58.7		91	28+	26	19	214	2	0	4	0	.28		.19	14	.0	0		1	0	0
RICHFIELD	79.2	45.3	62.3		91	28+	30	18	139	4	0	1	0	.34	- .30	.21	14	.0	0		2	0	0
SHOSHONE 1 WNW	85.9M	47.2	66.6M	3.3	99	22	34	19+	83	12	0	0	0	.60	- .04	.30	14+	.0	0		2	0	0
TWIN FALLS 2 NNE	79.8	50.6	65.2	.8	97	23	38	18	120	8	0	0	0	.91	.12	.45	14	.0	0		2	0	0
TWIN FALLS 3 SE	79.1	49.3	64.2	.6	96	23	34	18	129	7	▯	0	0	1.13	.34	.54	14	.0	0		3	1	0
TWIN FALLS WSO	76.9	47.8	62.4		93	23	34	18	151	3	0	0	0	1.07		.50	14	.0	0		3	1	0
DIVISION			63.6	.2										.65	- .09			.0					
* * * NORTHEASTERN VALLEYS 08																							
CHALLIS	76.5	44.9	60.7	1.0	90	28+	30	19	173	3	0	5	0	1.12	- .06	.40	15	.0	0		5	0	▯
CHILLY BARTON FLAT	72.9M	41.3	57.1M		86	27	27	18	247	0	0	5	0	1.35		.51	14	.0	0		5	1	0
GIBBONSVILLE	75.3	40.6	58.0		89	28	28	19+	229	0	0	6	0	1.39		.65	14	T	0		4	1	0
LEADORE 2	73.2M	39.4M	56.3M		85	30+	23	19	264	0	0		0	2.05		.55	1	T	0		8	2	0
MACKAY RANGER STATION	75.5	42.4	59.0	.9	89	27	30	19+	199	0	0	5	0	1.36	.10	.50	14+	T	▯		3	2	0
MACKAY 4 NW	73.5	43.4	58.5		86	27	26	18	208	0	0	3	0	1.81		.78	14	T	0		5	2	0
MAY	78.1	41.0	59.6		92	28	26	19+	189	2	0	5	0	2.02		.52	14	.0	0		6	1	0
SALMON 1 N	79.6	46.7	63.2		94	28+	29	3	132	6	0	4	0	1.97		.63	29	.0	0		5	2	0
DIVISION			59.1	.9										1.63	.35			T					
* * * UPPER SNAKE RIVER PLAINS 09																							
ABERDEEN EXP STATION	76.5	42.9	59.7	- 1.9	91	28+	29	19	200	2	0	3	0	.46	- .35	.23	14	.0	0		2	0	0
AMERICAN FALLS 1 SW																							
ARCO 3 SW	M	M	M		89	27				0	0		0					T	0				0
ASHTON	73.2	40.2	56.7	- .9	85	27+	27	18+	249	0	0	5	0	1.61	- .30	.66	15	.2	0		4	1	▯
BLACKFOOT 2 SSW	78.4	45.7	62.1		90	27+	30	3	138	2	0	2	0					.0	0				0
CRATERS OF THE MOON NM	75.4	44.3	59.9		88	27+	25	18	189	0	0	3	0	.84		.39	15+	T	0		2	0	0
DUBOIS EXP STATION	73.8	45.1	59.5	.1	86	27+	28	18+	197	0	0	2	0	1.99	.20	.53	14	.0	0		4	1	0
FORT HALL INDIAN AGNCY	78.7	48.4	63.6	1.5	93	27	31	3	131	3	0	1	0	.55	- .67	.49	14	.0	0		1	0	▯
HAMER 4 NW	78.4	41.2	59.8		89	27+	28	18	183	0	0	6	0	1.71		.57	29	T	0		5	1	0
HOWE	77.9M	44.7M	61.3M				28	3	158	1	0	2	0	.68		.34	1	.0	0		4	0	0

See Reference Notes Following Station Index

MONTHLY SUMMARIZED STATION AND DIVISIONAL DATA

IDAHO
JUNE 1973

Station	Temperature													Precipitation									
	Average Maximum	Average Minimum	Average	Departure From Normal	Highest	Date	Lowest	Date	Degree Days	No. of Days Max. 90° or Above	No. of Days Max. 32° or Below	No. of Days Min. 32° or Below	No. of Days Min. 0° or Below	Total	Departure From Normal	Greatest Day	Date	Snow, Sleet Total	Snow, Sleet Max. Depth on Ground	Snow, Sleet Date	No. of Days .10 or More	No. of Days .50 or More	No. of Days 1.00 or More
IDAHO FALLS 2 ESE	78.0	46.2	62.1		90	27+	31	19	145	2	0	2	0	.89		.70	15	.0	0		2	1	0
IDAHO FALLS FAA AP	76.3	46.1	61.2	.7	90	22	33	19+	167	1	0	0	0	.85	- .28	.43	14	.0	0		3	0	0
IDAHO FALLS 46 W R	76.4	41.9	59.2	- .6	93	27	27	18	204	2	0	5	0	1.04	- .05	.37	15	.0	0		3	0	0
MALTA 2 E	81.9	45.6	63.8		96	27	30	19	124	10	0	1	0	.95		.78	14	.0	0		1	1	0
POCATELLO WSO AP R	78.7	48.0	63.4	.6	94	27	32	3	135	4	0	1	0	.87	- .09	.69	14	.0	0		1	1	0
ST ANTHONY 1 NNW	71.8	42.6	57.2		85	28+	26	3	242	0	0	3	0	2.05		.46	15	.0	0		6	0	0
SUGAR	76.0	42.4	59.2	- .1	88	27	25	3	188	0	0	3	0	1.68	.26	.49	30	.0	0		5	0	0
DIVISION			60.6	.1										1.16	- .10			T					
* * *																							
EASTERN HIGHLANDS 10																							
ARBON 2 NW	77.7	45.4	61.6		90	9	30	3	152	1	0	3	0	1.85		1.20	14	T	0		4	1	1
CONDA	70.2	40.1	55.2		84	28+	26	19	294	0	0	5	0	.77		.44	15	T	0		3	0	0
DRIGGS	71.2	40.3	55.8	.8	84	28+	26	19	276	0	0	5	0	1.42	- .63	.50	14	2.0	0		6	1	0
GRACE	75.0	43.9	59.5	2.1	87	9	30	19	193	0	0	2	0	1.38	- .08	.86	14	.0	0		3	1	0
HENRY																							
IDAHO FALLS 16 SE	71.5	40.5	56.0		89	30	24	3	275	0	0	6	0	.85		.23	17	.8	T	17	4	0	0
ISLAND PARK DAM	68.4	38.3	53.4		81	27+	24	18	341	0	0	8	0	2.86		.66	17	1.5	0		8	3	0
KILGORE	68.1	36.9	52.5		78	27+	25	19+	369	0	0	8	0	2.97		.94	1	2.0	T	17	6	2	0
LIFTON PUMPING STATION	72.7	46.1	59.4	.4	87	23	33	19	190	0	0	0	0	.31	- .63	.12	28	.0	0		1	0	0
MALAD	79.4	46.4	62.9	.8	91	27	33	19	133	3	0	0	0	1.40	.15	1.34	14	.0	0		1	1	1
MALAD CITY	80.3	43.4	61.9		92	30	29	4+	148	7	0	4	0	1.27		1.07	14	.0	0		2	1	1
MONTPELIER RANGER STA	72.3	41.4	56.9	- 1.1	87	10	26	19	252	0	0	5	0	1.23	- .25	.33	15	.0	0		6	0	0
OAKLEY	77.4	48.5	63.0	1.0	89	27+	31	18	137	0	0	1	0	1.50	.43	1.21	14	.0	0		2	1	1
PALISADES DAM	74.1	45.0	59.6		87	9	28	19	191	0	0	3	0	1.37		.40	14	.0	0		4	0	0
PRESTON 3 NE																							
STREVELL	76.9M	47.1M	62.0M		89	27	35	18+	146	0	0	0	0	1.16		.85	14	.0	0		2	1	0
SWAN VALLEY	75.7	39.2	57.5		87	30+	25	19	236	0	0	8	0	1.27		.44	14	.0	0		4	0	0
TETONIA EXP STATION	73.0	38.6	55.8		84	28+	24	3	269	0	0	7	0	1.28		.45	14	.0	0		4	0	0
DIVISION			58.3	.5										1.43	- .17			.4					

See Reference Notes Following Station Index

DAILY PRECIPITATION

IDAHO
JUNE 1973

Station	Total	1	2	3	4	5	6	7	8	9	10	11	12	13	14	15	16	17	18	19	20	21	22	23	24	25	26	27	28	29	30	31
		Day of Month																														
* * * PANHANDLE 01																																
BAYVIEW MODEL BASIN	1.64		.04	.23				.32		.18								.23	.14						.10		.40					
BONNERS FERRY 1 SW	.62		.04					.04	.44				T		T		.03	.05	T					.02		T						
CABINET GORGE	1.45		.23					.18	.29						.13		.13	.13					.05		.03	.15	.12					
COEUR D'ALENE 1 E	.99		.07					.20	.06	.37					T		.07	.12						T		.40	T					
PORTHILL	.28	.02	.01				T	.03	.05	.01							T	.06						.10								
PRIEST RIVER EXP STA	.61		.05					.13	.08				T				.30	.05						T		T						
SAINT MARIES	1.16		.04					.14	.03	.16					.09	T	.21	.26	T						.04	.25						
SANDPOINT EXP STATION	1.02		.11					.10	.25					T	T		.22	.22							.02	.10						
TENSED	.96		.05				T	.13	.09	T							.23	.17	.01						.08	.20						
* * * NORTH CENTRAL PRAIRIES 02																																
COTTONWOOD	-	-	-	-	-	-	-	-	-	-	-	-	-	-	-	-	-	-	-	-	-	-	-	-	-	-	-	-	-	-	-	-
GRANGEVILLE	1.47			T	T					T					.85		.33	.22						.02		T			.15			
MOSCOW-UNIV OF IDAHO	.84							.05		.06			T		.03		.10	.26	.08				.10	.07		.09						
NEZPERCE	1.04		T					T		.01					.33	T	.22	.40	.04					T	.02	.02	T		T			
POTLATCH 3 NNE	.79						T	.05		.13					.04		.24	.02	.08			.07		.02	.03	.11						
WINCHESTER 1 SW	.93		.05					T		.04					.20	T	.25	.33	T					T	.06	T	T		T			
* * * NORTH CENTRAL CANYONS 03																																
DWORSHAK FISH HATCHERY	.80		.02							.01	.01				.11	.02		.29	.17						.17							
FENN RANGER STATION	3.22	.14	.07	.03							.07				.85	.96		.65	.42						T					.03	T	
KAMIAH	1.63	.03	T												.55		.07	.60	.07						.7	.01				.03		
KOOSKIA	1.40		T							T					.67	.01	.05	.53	.07					T		T			.07			
LEWISTON WSO AP //R	.24		T						.02	.02			T	T	.03		.11	T						.03		.03						
ORofino	1.24		.03							.05					.30		.27	.14	.41					T	.04							
RIGGINS RANGER STATION	.71													T	.29	.06	.10	.26								T						
* * * CENTRAL MOUNTAINS 04																																
ANDERSON DAM	.56														.36	.10		.10	T													
ARROWROCK DAM	.44														.15	.08		.10	.05											.06		
ATLANTA	-	-	-	-	-	-	-	-	-	-	-	-	-	-	-	-	-	-	-	-	-	-	-	-	-	-	-	-	-	-	-	-
AVERY R. S. NO 2	-	-	-	-	-	-	-	-	-	-	-	-	-	-	-	-	-	-	-	-	-	-	-	-	-	-	-	-	-	-	-	-
BROWNLEE DAM	.12	.03													.02	.03			.04													
CASCADE 1 NW	.93													.01	.33	.21	.01	.32	.05													
CENTERVILLE ARBAUGH RH	.95													T	.51	T	T	.44					T					T	T			
CLARKIA RANGER STATION	.81		T					.13		.03					.33		.02	.04						.12		.10	.04					
COBALT	2.00		.15											.03	.72	.30	.10	.20	.10											.40		
DEADWOOD DAM	1.14										T			.07	.60	.07	T	.29	.03					T	T					.08		
DIXIE	2.15		T		T									T	1.06	.27	T	.52	.26						.02	T	T			.02		
ELK CITY	2.85	.10	.06								.01			.02	1.27	.55	T	.66	.18	T												
ELK RIVER 1 S	1.54		.01	.01				.28		.17			T		.19	.12	T	.34	.20	T					.19	T	.03					
FAIRFIELD RANGER STA	.94	.23											T		.53	.03		T	.01						.05					.09		
GALENA	-	-	-	-	-	-	-	-	-	-	-	-	-	-	-	-	-	-	-	-	-	-	-	-	-	-	-	-	-	-	-	-
GARDEN VALLEY RS	1.15													T	.19	.19	.01	.29	.23											.24		
GRANGEVILLE 11 SE	1.92														.84	.11	.41	.41	.01							.02				.12		
GROUSE	1.15	.58													.28	.22		.07														
HAILEY RANGER STATION	.83	.31													.34															.18		
HEADQUARTERS	2.14	.02	.04					.30		.13	.03				.55	.21		*	.76						.10							
HILL CITY	-	T													-	-	-	-	-											.40		
IDAHO CITY	.60														.26	.06		.22	.06													
KELLOGG	.92	.06	.10					.19	.22	T						T	.15						.08	T	T	.12						
KETCHUM R S	.93	.29													.40	.12		.03												.09	T	
LOWMAN 3 E NO 2	1.42														.83	.14		.40	.03					T					.04			
MC CALL	1.24													T	.43	.24	.26	.17	.10								T			.04		
MIDDLE FORK LODGE	1.83	T													.77	.31	.03	.28	.30											.14		
NEW MEADOWS RANGER STA	.59	T												.04	.20	.03		.27	.05						T							
NORTH STAR RANCH	2.74	.06	T	.02	T						.06			T	1.05	.73	.03	.41	.14	.01										.23		
PIERCE //R	1.99	T	.07	T	T			.15	T	T				T	.58	.30		.41	.26						.22		T					
POWELL	2.69	.12	.02	.03	.01			.01		T	.10				.86	.64	T	.33	.48	.01					.01					.06	.01	
SHOUP	1.85		.05											.05	.61	.14		.24	.03											.73		
STANLEY	1.62	.09											T		.68	.09	T	.53	.11						T				.02	.11		
WALLACE WOODLAND PARK	2.32		.03	.13	T			.41	.01	.70					.31	.11		.25	.12						.04		.20					
WARREN	2.53													.12	1.38	.16	.11	.48	.27							T	.01					
YELLOW PINE 7 S	2.00														1.10	.30	T	.55	.05											T		
* * * SOUTHWESTERN VALLEYS 05																																
BOISE 7 N	.52												T	T	.24		.04	.24												T	T	
BOISE LUCKY PEAK DAM	.27														.05	.03		.11	.02											.06		
BOISE WSO AP //R	.19													T	.06		.03	.09												.01		
BRUNEAU	.31	.09													.08			.11												.03		
CALDWELL	.21													T	.03		.02	.15	.01													
CAMBRIDGE	.05														.04															.01		
COUNCIL	.89													.04	.09	.11		.25	.40													
DEER FLAT DAM	.33														.04		.01	.28														
EMMETT 2 E	.24														.07			.17														
GLENNS FERRY	.39															.13		.10							.15					.01		
GRAND VIEW 2 W	.20														.08	T	T	.12														
KUNA 2 NNE	.23														.07			.16												T		
MOUNTAIN HOME	.36														.02	.03		.10	.03						.02					.16		
OLA 4 S	.40													.02	.10			.27	.01													
PARMA EXPERIMENT STA	.02													T	T	T		T	.02													
PAYETTE	.07														.02			.05														
SWAN FALLS POWER HOUSE	.25														.05	T	T	.15	T											.05		
WEISER 2 SE	-	-	-	-	-	-	-	-	-	-	-	-	-	-	-	-	-	-	-	-	-	-	-	-	-	-	-	-	-	-	-	-
* * * SOUTHWESTERN HIGHLANDS 06																																
GRASMERE	.75	.18													.44	.01		.12														
HOLLISTER	1.70	.50													.83	.03		.48											.07	.09		
REYNOLDS	.89														.32	.40		.17	T											T		
THREE CREEK	2.68	.88													1.28			.52														
* * * CENTRAL PLAINS 07																																
BLISS	.15	.05															T	.10						T								
BURLEY FAA AP	.54	.02												T	.50			T											.02	T		
CASTLEFORD 2 N	1.26	.45													.57			.24														
HAZELTON	.66	.11													.47		.01	.07														
JEROME	.76	.25													.39	.02		.10														
MAGIC DAM	.25	.05													.15	.04	T	.01						T								
MASSACRE ROCKS ST PK	.85	.11													.66	.01		.02											.04	.04		
MINIDOKA 10 WNW	.60	.01	.08												.21	.10		.01											.04	.16	.02	
MINIDOKA DAM	.55	.10													.42														.03			
PAUL 1 ENE	.51	.01	.05												.40	.01		.01											.03	T		

See reference notes following Station Index

DAILY PRECIPITATION

IDAHO
JUNE 1973

Station	Total	1	2	3	4	5	6	7	8	9	10	11	12	13	14	15	16	17	18	19	20	21	22	23	24	25	26	27	28	29	30	31
		Day of Month																														
HIGABEE	.08														.19	.05		.04														.
HIGHFIELD	.34	.03													.21	T																.
SHOSHONE 1 WNW	.60	.30													.30			T														.
TWIN FALLS 1 NNE	.91	.29	.01												.45	.03		.07	.06													.
TWIN FALLS 3 SE	1.13	.37	.03												.54	.04		.01	.12											.02		.
TWIN FALLS WSO	1.07	.26	.02												.50	.08		.04	.11						T				T	T	.06	.
* * * NORTHEASTERN VALLEYS 08																																
CHALLIS	1.12	.05													.35	.40		.12	.10											.10		.
CHILLY BARTON FLAT	1.35	.42													.51	.15		.05	T										.12	.10		.
GIBBONSVILLE	1.49		.04	T										T	.65	.22	T	.28	.01					T		T			.01	.18		.
LEADORE 2	2.05	.55	.10	T											.51	.24		.28	.10										.12	.15		.
MACKAY RANGER STATION	1.36	.50													.50	.34	.02	T												T		.
MACKAY 4 NW	1.81	.53													.78	.25	T	.03						T					.10	.12		.
MAY	2.02	.38	.04	T											.52	.28		.33	.03										.27	.17		.
SALMON 1 N	1.97	.02													.51	.05	.05	.25	.03										.25	.63	.18	.
* * * UPPER SNAKE RIVER PLAINS 09																																
ABERDEEN EXP STATION	.46	T	T												.23	.19													.04	T	T	.
AMERICAN FALLS 1 SW	-	-	-	-	-	-	-	-	-	-	-	-	-	-	-	-	-	-	-	-	-	-	-	-	-	-	-	-	-	-	-	.
ARCO 3 SW	-	-	-	-	-	-	-	-	-	-	-	-	-	-	-	-	-	.11												.04		.
ASHTON	1.61	.07	T	T	T										.49	.66	.07	.22	T											.10		.
BLACKFOOT 4 ESW	-	.06													-	-	T															.
CRATERS OF THE MOON NM	.84	.39		T	T									T	T	.39		.06												T		.
DUBOIS EXP STATION	1.99	.49	T												.53	.46		.35	.08											.08		.
FORT HALL INDIAN AGNCY	.55														.49	.06																.
HAMER 4 NW	1.71	.31	T	T											.45	.15	.01	.20	.02											.57		.
HOWE	.68	.34													.10	.11	T	T	.13										T			.
IDAHO FALLS 2 ESE	.89	.06													.13	.70														T		.
IDAHO FALLS FAA AP	.85	.21		T											.43	.19		.01							T					.01		.
IDAHO FALLS 46 W R	1.04	.31		.01											.29	.37		.06														.
MALTA 2 E	.95	.08	.02	T										T	.78	.03	T	T											.03	.01	T	.
POCATELLO WSO AP //R	.87	.07													.69	T	.01	T											.07	.03		.
ST ANTHONY 1 WNW	2.05	T	.31	.05											.20	.46	.43	.03	.28												.29	.
SUGAR	1.68	.05	T	.02											.44	.28	.05	.16	.09											.10	.49	.
* * * EASTERN HIGHLANDS 10																																
ARBON 2 NW	1.85	.12													1.20	.32	.21	T	T													.
CONDA	.77		.01												.10	.44		.13	.05	.01									.01	.02		.
DRIGGS	1.42	.15													.50	.10	.15	.27												.25		.
GRACE	1.38	.30													.86	.12	.02	.06	.02										T			.
HENRY	-	-	-	-	-	-	-	-	-	-	-	-	-	-	-	-	-	-	-	-	-	-	-	-	-	-	-	-	-	-	-	.
IDAHO FALLS 16 SE	.85	.01			.07										.19	.14	.19	.23	T										T	.02		.
ISLAND PARK DAM	2.86	.33	.11												.58	.55	.28	.66	.11											.23	.01	.
KILGORE	2.97	.94	.06	T											.81	.35	.17	.44	.05											.15	T	.
LIFTON PUMPING STATION	.31														.08	.03		.04	T										.12	.04		.
MALAD	1.40														1.34	.01	.02	.02												.01	T	.
MALAD CITY	1.27													.15	1.07	T	.03	T	T											.02		.
MONTPELIER RANGER STA	1.23		.19												.16	.33	.01	.04	.14										.16	.12	.08	.
OAKLEY	1.50	.10													1.21		.01	.08											.03	.07		.
PALISADES DAM	1.37	.02	.01		.03										.40	.21	.31	.25	.08											.06		.
PRESTON 3 NE	-	-	-	-	-	-	-	-	-	-	-	-	-	-	-	-	-	-	-	-	-	-	-	-	-	-	-	-	-	-	-	.
RIRIE 12 ESE	-	.25													-	-	-	.30														.
STREVELL	1.16	.28													.85			.03												T		.
SWAN VALLEY	1.47	.26			.06										.44	.26	.16	.09														.
TETONIA EXP STATION	1.28	.02	.06												.45	.03	.31	.11	T											.30		.

See reference notes following Station Index

DAILY TEMPERATURES

IDAHO
JUNE 1973

Station		Day of Month 1	2	3	4	5	6	7	8	9	10	11	12	13	14	15	16	17	18	19	20	21	22	23	24	25	26	27	28	29	30	31	Average
* * *																																	
PANHANDLE 01																																	
BAYVIEW MODEL BASIN	MAX	72	67	58	70	77	85	80	68	65	67	68	69	70	66	65	64	61	58	61	66	73	82	89	77	76	61	81	88	87	87		71.9
	MIN	35	41	35	37	40	50	53	55	46	37	33	47	50	48	46	39	38	35	32	38	46	57	61	50	56	55	51	47	45	43		44.9
BONNERS FERRY 1 SW	MAX	68	63	70	79	83	79	70	65	68	68	74	75	73	65	64	62	61	64	77	80	91	96	95	74	83	82	88	88	83	77		75.2
	MIN	35	44	35	35	51	50	58	53	47	38	33	43	54	50	51	46	42	43	38	42	45	55	64	55	58	55	52	51	49	48		[illegible]
CABINET GORGE	MAX	67	62	68	77	84	82	76	64	68	67	76	78	70	67	63	61	54	58	73	81	90	95	83	74	69	82	87	88	85	78		74.2
	MIN	36	40	38	36	40	46	53	51	41	34	34	43	53	50	49	44	39	40	39	41	45	55	59	53	55	55	53	55	42	42		45.4
COEUR D'ALENE 1 E	MAX	70	67	69	76	85	85	77	66	67	67	77	78	74	71	67	64	59	61	75	84	96	101	102	75	77	81	88	89	81	83		77.1
	MIN	40	43	42	43	43	53	56	56	50	43	37	49	54	51	46	43	42	41	38	43	48	61	61	52	59	61	56	54	56	49		49.0
PORTHILL	MAX	70	60	72	80	85	80	67	65	70	68	72	70	65	67	65	61	59	62	73	82	89	90	84	75	72	78	89	88	83	75		73.9
	MIN	39	42	36	36	45	50	57	51	48	39	37	43	50	47	46	49	42	42	40	44	48	58	63	56	54	50	51	49	49	47		46.9
PRIEST RIVER EXP STA	MAX	67	63	70	75	81	81	72	61	65	63	74	73	73	66	65	62	54	60	73	82	90	96	88	72	72	80	86	86	84	77		73.7
	MIN	35	42	36	36	39	51	53	54	49	35	32	43	51	48	46	38	38	36	32	40	45	56	62	54	55	55	52	47	47	39		44.9
SAINT MARIES	MAX	78	65	68	77	85	85	80	70	64	67	78	81	76	67	67	63	56	61	76	86	96	100	99	77	78	80	87	88	86	77		77.3
	MIN	35	41	37	38	41	50	57	55	48	34	35	48	49	50	47	41	39	39	35	43	48	54	63	49	57	59	56	53	47	42		46.3
SANDPOINT EXP STATION	MAX	70	64	68	75	79	78	76	63	65	64	73	73	72	70	63	61	54	62	73	79	89	95	93	74	66	79	86	85	84	79		73.7
	MIN	33	45	35	37	38	47	56	50	47	39	33	51	54	47	47	42	40	38	35	39	44	56	63	53	53	57	50	56	45	38		45.6
TENSED	MAX	67	59	67	69	82	79	68	67	64	63	75	79	62	68	58	63	56	64	73	82	94	98	92	75	75	82	89	85	81	76		73.6
	MIN	30	39	36	36	35	45	54	48	47	40	27	43	47	40	38	35	38	38	32	37	42	47	52	47	53	60	48	44	42	43		42.1
* * *																																	
NORTH CENTRAL PRAIRIES 02																																	
COTTONWOOD	MAX																																
	MIN																																
GRANGEVILLE	MAX	65	56	64	75	86	82	77	84	65	66	75	81	68	57	60	67	49	61	76	82	91	94	88	75	67	82	88	82	80	68		73.7
	MIN	38	37	34	34	41	50	55	45	42	35	36	52	47	43	42	40	37	39	33	43	49	57	53	46	52	54	56	55	48	44		44.6
MOSCOW-UNIV OF IDAHO	MAX	64	62	66	73	83	83	75	72	65	63	75	77	74	64	62	61	56	64	75	83	94	96	96	76	73	80	86	85	82	74		74.6
	MIN	32	40	30	36	44	49	55	48	46	28	35	55	50	45	40	34	34	32	41	44	50	60	53	45	58	52	50	41	40	39		43.5
NEZPERCE	MAX	60	56	61	72	83	79	72	78	61	62	73	79	70	61	59	62	51	58	71	80	89	94	83	74	67	79	84	81	77	71		71.6
	MIN	34	38	32	34	38	46	55	45	48	34	33	53	45	45	42	35	35	35	37	40	48	57	56	47	54	50	53	50	45	45		43.6
POTLATCH 3 NNE	MAX	61	59	65	73	82	78	68	68	63	62	74	77	67	62	60	58	56	63	75	83	92	95	78	75	70	80	84	81	77	73		72.0
	MIN	31	41	29	30	35	45	55	51	41	29	28	45	46	46	41	36	35	33	31	36	42	48	54	44	51	55	49	45	40	38		41.0
WINCHESTER 1 SW	MAX	57	53	61	70	79	77	72	73	61	61	72	77	64	58	55	56	48	57	70	78	87	90	85	71	69	76	81	78	72	67		69.2
	MIN	30	34	28	31	36	44	51	44	43	35	30	49	43	41	37	30	32	32	32	39	49	53	54	43	49	49	47	46	42	39		40.4
* * *																																	
NORTH CENTRAL CANYONS 03																																	
DWORSHAK FISH HATCHERY	MAX	72	71	67	73	81	91	85	79	81	72	73	84	85	74	64	67	69	62	70	82	89	99	103	81	83	76	87	93	90	84		79.8
	MIN	40	46	38	42	45	52	59	53	54	39	43	54	53	50	48	43	43	40	41	48	48	58	66	54	56	62	60	59	51	49		49.8
FENN RANGER STATION	MAX	63	68	59	64	79	89	84	79	87	70	67	76	77	74	53	63	65	53	64	79	86	94	91	82	80	70	85	92	83	84		75.3
	MIN	42	42	37	35	39	46	52	46	50	39	36	41	54	50	46	41	41	40	35	38	43	49	54	53	52	54	56	55	51	49		45.6
KOOSKIA	MAX	74	69	71	83	94	93	88	87	81	72	82	84	82	70	68	72	59	69	80	90	101	100	91	82	82	89	94	90	89	80		82.3
	MIN	40	46	36	46	40	49	50	46	55	36	37	52	56	50	48	40	43	42	36	43	48	53	57	54	53	55	57	55	49	50		47.5
LEWISTON WSO AP	MAX	70	67	75	82	92	89	82	84	74	73	83	88	73	68	70	67	66	72	83	92	103	107	80	85	78	89	94	92	85	75		81.3
	MIN	44	48	43	47	50	58	64	55	54	46	45	61	57	54	50	48	45	46	46	54	61	67	58	55	64	62	65	62	55	54		54.0
ORofino	MAX	72	70	70	82	92	88	85	84	73	74	84	85	87	74	65	68	68	70	82	90	100	104	103	81	83	88	94	94	90	85		82.8
	MIN	40	47	39	40	43	50	62	53	50	38	40	55	55	51	48	41	44	41	40	46	50	56	66	56	58	63	59	58	52	50		49.7
RIGGINS RANGER STATION	MAX	71	70	70	82	93	94	89	92	92	74	81	91	91	73	64	68	58	69	83	89	101	105	104	83	85	87	96	96	89	87		84.2
	MIN	48	48	41	43	50	58	62	55	55	48	50	61	58	51	49	45	43	42	44	53	56	66	67	57	65	65	62	64	62	61		54.3
* * *																																	
CENTRAL MOUNTAINS 04																																	
ANDERSON DAM	MAX	73	65	66	72	84	88	85	87	84	81	83	90	84	75	60	64	64	64	76	89	93	97	92	81	87	90	96	97	92	87		81.5
	MIN	53	40	39	41	44	51	52	50	53	50	47	52	56	49	47	41	40	32	40	48	52	56	61	51	54	58	59	62	64	58		50.0
ARROWROCK DAM	MAX	73	67	64	66	73	85	88	78	86	81	72	85	91	81	55	62	67	54	65	78	90	91	95	75	80	89	90	97	95	90		78.7
	MIN	46	41	41	40	44	49	53	51	50	52	47	50	53	53	45	45	44	35	37	42	51	55	61	54	54	59	61	61	60	53		49.6
ATLANTA	MAX																																
	MIN																																
AVERY R. S. NO 2	MAX																																
	MIN																																
BROWNLEE DAM	MAX	71	76	70	72	83	93	95	88	94	79	79	89	94	83	62	71	71	65	74	85	97	102	103	82	87	84	97	102	99	92		84.6
	MIN	47	48	44	47	51	57	64	58	59	48	54	57	59	52	49	49	46	43	49	56	58	62	70	60	63	65	66	68	67	63		56.0
CASCADE 1 NW	MAX	63	63	58	68	78	80	80	78	79	68	74	81	81	71	54	56	55	56	70	81	86	88	87	72	74	81	87	88	88	80		74.2
	MIN	40	27	25	25	31	38	43	37	45	42	30	43	51	40	36	33	30	29	27	36	40	39	54	47	49	48	46	47	53	45		39.2
CLARKIA RANGER STATION	MAX	65	64	50	72	79	78	76	68	62	60	78	79	79	68	56	58	56	58	72	80	90	94	94	72	72	75	84	84	82	76		72.7
	MIN	25	43	38	33	27	36	32	45	42	33	34	37	40	40	38	38	39	30	26	30	31	40	49	42	46	50	44	40	38	32		37.3
COBALT	MAX	64	61	55	70	81	84	80	82	80	80	78	80	75	74	57	56	58	54	71	80	86	87	82	76	76	80	84	89	85	80		74.9
	MIN	45	33	25	25	30	37	40	40	39	36	32	40	46	43	36	34	28	29	27	33	40	42	46	42	42	52	45	47	55	47		38.5
DEADWOOD DAM	MAX	63	63	64	68	77	81	79	78	78	77	75	82	80	55	54	53	53	54	68	78	85	88	86	70	73	80	87	87	86	80		73.4
	MIN	37	27	28	25	28	33	38	35	39	35	29	37	45	43	37	29	31	27	27	33	36	39	54	43	46	47	45	45	53	41		37.1
DIXIE	MAX	57	60	47	49	64	73	76	68	73	58	60	69	73	69	42	50	53	46	49	64	75	82	84	65	67	63	71	82	83	75		64.9
	MIN	31	32	21	22	26	35	41	32	34	26	25	37	43	40	34	28	34	33	23	30	35	40	45	37	41	49	43	42	45	38		34.7

See Reference Notes Following Station Index

DAILY TEMPERATURES

IDAHO
JUNE 1973

Station		1	2	3	4	5	6	7	8	9	10	11	12	13	14	15	16	17	18	19	20	21	22	23	24	25	26	27	28	29	30	31	Average
		Day of Month																															
ELK CITY	MAX	55	60	51	57	70	81	79	78	81	62	63	73	79	68	45	57	59	46	56	70	79	88	93	75	72	68	77	82	80	76		69.3
	MIN	36	34	26	25	27	38	45	34	47	27	29	37	47	44	39	32	32	32	28	32	38	43	46	45	45	50	47	46	45	40		37.9
ELK RIVER 1 S	MAX	63	61	53	62	72	82	77	61	71	63	63	75	77	67	56	53	61	52	58	74	82	92	95	75	73	66	78	84	81	76		70.2
	MIN	30	38	34	32	35	42	52	52	46	30	32	46	46	45	41	32	34	38	33	38	43	49	60	51	50	55	51	43	42	39		42.0
FAIRFIELD RANGER STA	MAX	71	62	62	68	78	82	81	80	81	80	77	85	80	73	55	60	55	60	71	80	86	90	83	76	80	84	89	88	87	83		76.2
	MIN	46	30	33	30	32	38	45	40	41	44	34	41	45	47	39	30	35	26	27	37	39	49	53	41	42	47	47	51	54	47		40.3
GALENA	MAX																																
	MIN																																
GARDEN VALLEY RS	MAX	72	70	70	76	85	89	85	87	87	76	84	89	84	76	64	66	61	67	79	89	94	95	86	82	87	90	96	96	94	88		82.1
	MIN	44	34	36	32	36	43	48	45	48	47	38	46	54	52	45	41	39	37	35	42	46	48	60	51	55	56	55	54	60	51		45.9
GRANGEVILLE 1 SE	MAX	66	68	68		88	85	78	87	71	68	77	84	76	65	63	67	56	64	77	84	92	98	77	78	74	84	90	82	81	71		76.5
	MIN	39	41	38		41	50	54	46	51	37	40	40	49	48	46	41	39	40	36	40	49	57	54	51	54	56	58	56	50	56		46.8
GROUSE	MAX	65	58	55	65	74	78	72	80	78	75	80	80	78	77	54	58	50	53	68	75	81	84	80	75	80	84	86	83	82	80		72.9
	MIN	43	24	27	24	30	35	40	36	42	37	35	37	38	37	35	29	32	27	23	32	35	36	42	39	42	45	45	48	52	40		36.2
HAILEY RANGER STATION	MAX	64	60	58	66	74	81	82	80	81	82	75	83	85	82	53	59	61	55	66	78	82	91	87					91	88	85		75.0
	MIN	38	32	33	32	38	48	47	43	46	43	40	45	48	48	46	33	41	24	32	42	46	44	52					56	57	50		42.5
HEADQUARTERS	MAX	64			64	73	82	77	67	75	63	62	77	81	70	68			60	50	73	83	94	97	75	73	67	80	86	83	78		74.2
	MIN	30			30	34	41	53	47	46	39	31	44	49	44	41			34	31	36	42	50	54	56	48	56	49	48	43	40		42.9
HILL CITY	MAX	69	59	64	68	78	83	75	82	82	77	78	86	81	73	55	60	58	59	71	82	79	90	79	77	77	78	88	91	89	84		75.7
	MIN	48	21	31	27	30	35	39	43	36	48	39	36	47	45	43	30	32	25	27	34	37	45	44	41	43	42	43	44	43	46		38.1
IDAHO CITY	MAX	69	67	67	72	81	87	83	81	80	71	80	88	82	77	58	62	60	59	73	84	90	93	86	77	83	87	93	92	90	86		78.6
	MIN	40	27	29	28	32	38	42	39	42	42	36	39	52	49	41	36	38	28	29	37	41	41	56	45	49	50	50	50	56	44		40.9
KELLOGG	MAX	68	60	66	75	84	85	83	67	67	73	79	81	87	87	79	59	54	59	77	87	96	103	90	90	68	77	86	86	86	73		77.7
	MIN	30	36	37	36	37	35	32	51	42	32	38	47	53	50	46	46	38	40	36	37	38		63	60	51	53	55	49	46	40		43.2
KETCHUM R S	MAX	72		62		65	72	80	73		80		72	79	75	52	57	55	50			83		83	76	72	86	85	89	81	83		73.1
	MIN	45		32		32	38	40	41		45		36	44	49	39	30	37	29			40		49	39	46	46	54	51	44	45		41.3
LOWMAN 3 E NO 2	MAX	70	66	69	77	84	87	85	85	84	75	83	88	82	79	59	60	60	62	75	84	89	92	88	79	84	89	92	92	91	87		79.9
	MIN	42	28	30	29	34	38	43	40	42	44	36	39	49	51	41	35	39	35	31	38	40	42	53	46	50	51	50	50	56	46		41.6
MC CALL	MAX	62	62	57	66	74	78	79	75	75	65	69	76	79	70	53	52	50	54	65	78	84	88	88	69	70	77	84	87	85	78		71.6
	MIN	37	33	28	26	30	38	44	37	43	35	36	46	51	44	39	36	37	29	28	35	39	43	55	44	44	55	48	49	51	44		40.1
MIDDLE FORK LODGE	MAX	76	71	61	61	73	82	83	76	81	80	76	81	85	81	52	56	59	50	60	74	84	88	90	73	76	80	86	89	91	84		75.4
	MIN	46	33	29	30	31	34	45	42	42	47	38	45	47	48	41	38	39	33	31	31	38	42	46	49	48	49	49	50	50	51		41.4
NEW MEADOWS RANGER STA	MAX	68	66	60	63	74	80	87	77	83	69	72	79	85	75	51	59	60	50	64	76	85	93	92	69	75	73	87	91	90	87		74.7
	MIN	33	27	24	26	30	38	41	37	42	33	32	36	52	47	41	33	38	32	28	35	39	43	40	42	46	55	48	50	56	44		38.9
NORTH STAR RANCH	MAX	64	70	55	60	78	87	85	79	87	67	71	80	84	78	53	60	65	55	62	78	84	92	91	79	77	72	80	90	90	85		75.3
	MIN	39	44	32	30	34	40	49	43	47	40	33	44	51	50	44	38	41	39	31	35	44	48	48	50	49	54	55	53	57	48		43.7
PIERCE	MAX	60	62	54	59	71	81	77	79	76		62	73	80	67	50	53	61	52	56	72	81	91	95	77	72	65	77	84	80	77		70.5
	MIN	32	38	33	29	32	40	53	45	46		29	41	47	44	40	35	37	35	29	35	40	50	52	50	49	56	50	48	42	41		41.3
POWELL	MAX	53	68	52	55	72	86	81	71	82	60	67	76	83	78	50	53	63	47	50	71	80	92	95	79	74	73	79	87	81	82		71.3
	MIN	40	38	35	35	33	35	41	50	51	39	26	34	48	48	41	38	37	35	35	35	39	42	49	53	47	51	50	49	52	43		41.6
SHOUP	MAX	71	65	59	74	86	88	85	88	86	76	78	82	81	68	62	66	62	60	75	85	90	91	85	81	80	87	92	94	86	85		78.9
	MIN	44	43	32	33	38	42	50	46	55	52	41	47	51	50	44	41	42	38	33	40	46	49	53	50	50	59	55	56	60	56		46.5
STANLEY	MAX	60	58	60	61	66	74	73	73	73	68	71	76	74	66	48	52	50	50	62	74	80	89	78	69	70	77	79	80	78	76		68.8
	MIN	38	22	21	24	27	30	32	31	36	38	31	37	36	44	35	28	31	25	26	31	33	35	45	36	38	46	40	42	50	38		34.2
WALLACE WOODLAND PARK	MAX	76	64	64	61	74	81	77	64	63	64	62	73	79	69	55	54	55	48	56	74	81	90	97	74	71	63	76	84	83	77		70.3
	MIN	33	40	36	35	37	46	54	52	45	34	33	42	48	50	46	43	38	38	33	39	46	45	56	52	53	58	50	49	45	39		43.8
WARREN	MAX	59	55	51	64	73	76	74	72	70	62	70	77	75	68	50	53	48	51	65	76	80	84	81	68	68	74	75	75	82	80		68.5
	MIN	31	21	20	21	21	35	39	32	34	26	21	39	44	39	34	27	30	28	25	31	35	39	42	40	42	50	43	45	41	38		33.8
YELLOW PINE 7 S	MAX	65	67	55	55	69	80	81	74	78	72	70	75	82	76	50	54	57	47	55	71	80	87	90	67	72	73	82	86	86	79		71.2
	MIN	30	27	23	23	24	29	35	34	35	35	28	33	44	42	38	32	33	29	26	27	34	37	42	46	44	45	43	43	44	43		34.9
* * *																																	
SOUTHWESTERN VALLEYS 05																																	
BOISE 7 N	MAX	66	63	66	73	84	87	79	86	82	68	83	89	80	65	63	66	59	61	78	90	93	97	85	79	88	89	95	94	88	77		79.1
	MIN	39	35	35	37	45	54	57	54	48	42	43	62	58	45	39	43	37	35	42	56	60	72	60	55	58	58	62	63	61	51		50.2
BOISE LUCKY PEAK DAM	MAX	73	71	66	72	74	88	91	83	90	83	72	85	93	84	53	66	72	59	66	80	93	96	98	80	88	90	92	97	97	90		81.4
	MIN	42	38	40	42	48	46	56	54	51	46	48	52	57	51	40	43	44	37	38	47	57	64	61	58	58	58	64	68	63	51		50.7
BOISE WSO AP	MAX	70	67	69	74	88	91	83	89	82	72	85	92	83	64	67	72	59	66	79	93	98	103	79	83	91	93	97	96	90	81		81.9
	MIN	47	44	38	41	48	58	52	51	55	49	44	62	60	49	44	50	39	36	44	58	65	74	66	57	59	59	67	64	63	55		53.3
BRUNEAU	MAX	86	72	73	80	92	97	96	95	88	80	87	96	88	75	72	74	68	72	84	95	99	102	90	90	96	99	102	103	94	90		87.8
	MIN	51	45	41	39	42	55	56	51	57	54	47	51	54	52	39	45	45	33	38	50	58	72	62	53	54	60	61	69	65	53		51.7
CALDWELL	MAX	75	73	77	79	90	95	94	91	90	80	88	96	94	80	70	74	70	70	83	96	100	100	97	85	95	97	102	100	98	92		87.7
	MIN	49	46	44	45	47	57	61	53	52	50	48	58	62	52	42	46	46	40	43	51	56	70	63	57	62	66	65	65	64	60		54.0
CAMBRIDGE	MAX	70	68	69	77	87	90	84	89	88	72	84	85	80	68	65	67	61	69	81	91	97	98	91	79	85	92	96	95	93	85		81.9
	MIN	46	42	36	34	37	45	60	42	56	46	40	53	57	48	44	40	41	32	34	40	44	49	61	54	53	64	59	61	63	58		48.0
COUNCIL	MAX	70	68	66	73	83	90	91	85	83	78	79	86	87	81	64	66	66	63	75	87	95	99	99	79	83	89	95	97	98	89		82.1
	MIN	45	40	35	35	46	48	55	59	54	45	44	55	55	50	45	38	41	36	36	44	50	56	58	51	54	63	64	64	61	51		49.3
DEER FLAT DAM	MAX	70	74	69	74	87	87	82	85	79	77	85	87	82	77	68	73	73	65	76	89	93	95	93	85	85	89	92	92	92	89		82.1
	MIN	42	46	46	40	43	60	62	56	46	46	53	57	57	49	42	43	43	38	38	47	52	58	57	52	58	62	63	62	60	58		51.2
EMMETT 2 E	MAX	81	74	72	78	88	93	92	91	91	80	87	92	91	82	68	62	59	68	82	95	98	102	95	88	89	92	99	98	91	90		85.6
	MIN	42	41	38	38	45	52	54	50	53	45	41	56	58	50	41	44	44	33	37	48	54	62	58	52	59	57	58	57	59	52		49.3
GLENNS FERRY	MAX	75	76	73	79	90	96	89	95	91	91	87	90	97	81	70	73	64	69	70	84	96	102	93	94	95	99	98	103	98	91		87.0
	MIN	40	38	37	37	42	52	49	52	53	51	45	52	48	43	38	43	42	33	40	48	59	67	49	50	49	58	58	58	56	49		48.2
GRANDVIEW 2 W	MAX	76	76	72	80	89	94	92	94	94	83	91	95	88	80	73	73	71	71	84	94	96	97	95	88	96	96	99	102	102	90		87.7
	MIN	52	46	47	40	39	50	62	50	59	53	44	58	58	50	43	45	46	31	35	42	52	62	60	51	53	63	61	67	65	59		51.4
KUNA 2 NNE	MAX	70	70	68	75	86	88	86	88	81	72	83	90	82	74	68	70	68	66	80	90	94	99	91	82	89	90	93	92	91	79		81.8
	MIN	43	40	37	33	39	47	55	44	52	47	39	52	56	48	39	43	42	32	38	45	51	62	59	50	53	57	57	57	57	50		47.5

See Reference Notes Following Station Index

DAILY TEMPERATURES

Station		Day of Month 1	2	3	4	5	6	7	8	9	10	11	12	13	14	15	16	17	18	19	20	21	22	23	24	25	26	27	28	29	30	31	Average
MOUNTAIN HOME	MAX	70	71	66	69	77	87	92	85	90	86	75	86	96	87	55	67	73	60	66	81	91	96	98	80	84	91	93	97	99	91		82.0
	MIN	45	40	37	36	40	48	54	44	53	47	37	52	59	49	38	43	42	29	34	48	52	69	62	50	52	60	56	65	62	51		48.5
OLA 4 S	MAX	71	70	70	76	85	89	90	86	83	76	85	87	85	78	65	68	66	67	79	89	94	95	91	80	88	91	96	96	95	90		82.7
	MIN	42	33	35	33	33	40	49	41	49	45	40	50	59	52	43	38	38	30	32	38	42	56	51	50	55	55	54	53	60	55		45.0
PARMA EXPERIMENT STA	MAX	70	73	68	71	77	92	94	86	88	83	74	86	95	82	69	70	74	70	70	84	93	100	98	83	84	93	94	98	101	89		83.6
	MIN	48	41	44	37	39	46	52	46	52	47	38	50	57	51	42	42	46	33	36	42	48	54	55	50	61	56	63	61	60	57		48.5
PAYETTE	MAX																																
	MIN																																
SWAN FALLS POWER HOUSE	MAX	77	77	72	80	92	96	94	96	96	83	89	91	90	83	70	73	77	70	85	98	100	100	95	89	95	97	101	101	102	93		88.7
	MIN	52	48	49	48	49	56	66	57	62	53	52	59	63	50	45	51	46	40	45	52	62	58	65	62	62	68	68	69	68	64		56.3
WEISER 2 SE	MAX																																
	MIN																																
* * *																																	
SOUTHWESTERN HIGHLANDS 06																																	
GRASMERE	MAX	66	66	62	69	79	86	86	86	86	80	84	85	83	79	64	66	67	68	84	86	88	90		87	87	89	88	88	85	81		79.8
	MIN	44	33	37	33	35	48	51	44	51	41	41	50	53	45	39	39	33	28	28	42	39	67		49	45	49	55	55	57	54		44.3
HOLLISTER	MAX	66	64	62	67	78	85	83	83	82	73	77	86	81	77	61	68	60	59	70	81	88	90	80	79	85	87	90	89	87	80		77.3
	MIN	46	38	36	34	41	53	53	50	56	48	44	49	53	46	38	42	33	31	32	42	55	58	56	52	50	55	59	64	60	55		47.6
REYNOLDS	MAX	69	68	65	64	78	84	89	82	88	78	69	80	87	75	59	64	68	55	62	72	87	90	93	74	81	90	87	91	93	84		77.5
	MIN	37	36	37	37	46	48	54	46	48	42	40	50	58	50	36	40	39	31	33	42	53	53	52	48	52	55	56	59	57	48		46.1
THREE CREEK	MAX	64	61	60	66	77	84	82	85	85	78	76	83	83	73	58	64	65	57	68	78	83	86	81	81	83	86	87	88	86	83		76.4
	MIN	41	29	33	25	32	37	44	36	42	35	32	41	41	43	34	38	33	23	27	33	42	62	50	41	40	45	42	59	60	38		39.3
* * *																																	
CENTRAL PLAINS 07																																	
BLISS	MAX	75	69	68	74	84	89	89	89	87	85	85	93	87	78	65	70	65	65	77	88	94	98	83	84	89	91	95	96	94	84		83.0
	MIN	47	40	40	37	42	48	53	49	53	50	47	53	54	53	41	40	42	35	37	46	54	62	62	54	54	56	59	67	64	54		49.8
BURLEY FAA AP	MAX	67	62	65	69	81	87	81	85	86	74	79	92	85	58	63	68	56	62	72	83	89	95	80	82	86	89	93	89	91	86		78.5
	MIN	45	42	39	33	39	48	53	53	51	53	45	46	51	47	42	43	40	38	37	40	47	45	59	53	54	54	58	65	61	57		47.9
CASTLEFORD 2 N	MAX	75	69	67	69	81	90	89	84	86	83	78	88	85	78	65	72	70	64	75	85	93	95	91	80	88	93	93	93	91	89		82.0
	MIN	43	39	38	35	36	38	40	42	44	46	43	46	48	47	39	38	36	34	32	34	36	55	59	54	55	55	56	57	54	58		44.6
HAZELTON	MAX	76	70	67	68	80	88	87	85	87	84	82	90	87	78	67	70	71	61	72	85	90	93	90	88	86	88	94	92	93	89		81.9
	MIN	45	42	35	36	36	44	49	50	49	51	45	48	52	43	47	41	38	33	34	40	45	48	56	50	49	52	55	60	58	55		46.2
JEROME	MAX	77	67	66	72	84	91	88	87	88	87	82	92	89	83	64	71	69	65	77	87	94	99	91	84	89	92	97	96	92	91		83.7
	MIN	46	41	35	40	42	52	57	53	56	51	49	56	57	49	42	40	32	33	36	46	53	56	65	54	55	60	60	71	64	58		50.3
MAGIC DAM	MAX	66	58	62	68	79	83	74	82	82	74	77	87	83	70	58	64	58	61	73	84	88	91	79	81	83	87	92	91	86	83		76.8
	MIN	37	29	36	38	42	48	45	49	51	49	44	50	54	47	33	36	40	29	37	43	48	58	56	47	52	57	59	62	61	54		46.4
MASSACRE ROCKS ST PK	MAX	67	68	65	69	82	87	87	88	89	87	82	92	89	83	61	70	64	61	73	84	91	97	89	84	88	90	95	92	90	89		81.8
	MIN	48	43	33	36	42	49	46	45	54	55	45	48	50	49	45	44	42	38	33	46	51	48	53	51	53	53	52	63	60	54		47.6
MINIDOKA 10 WNW	MAX	78	65	60	62	68	78	85	79	84	85	72	80	90	87	55	59	68	54	60	72	82	89	92	82	80	85	86	92	87	87		76.8
	MIN	42	35	33	32	32	35	47	47	48	48	40	42	46	46	39	37	37	32	29	36	45	43	50	48	48	48	51	57	57	52		42.7
MINIDOKA DAM	MAX	75	65	65	69	79	87	86	85	86	85	78	86	87	85	60	70	67	61	72	82	88	92	88	81	86	87	93	92	88	87		80.4
	MIN	46	37	37	39	40	52	48	52	56	50	45	55	50	50	40	45	33	34	36	45	55	52	60	53	51	54	57	64	60	58		48.5
PAUL 1 ENE	MAX	72	66	61	64	68	80	87	80	88	87	74	81	91	86	55	60	67	55	61	73	84	90	92	81	81	85	88	94	90	90		77.7
	MIN	51	40	39	33	41	45	56	54	49	49	46	47	49	53	41	44	41	36	34	40	48	48	57	55	54	55	58	67	59	46		47.8
PICABO	MAX	78	65	60	63	69	75	84	78	83	84	75	77	88	85	53	59	62	53	63	73	84	86	91	80	79	83	88	91	89	86		76.1
	MIN	41	33	33	32	32	34	45	43	46	47	40	41	47	48	42	33	33	29	26	33	40	45	45	44	46	48	52	52	58	52		41.3
RICHFIELD	MAX	72	65	63	68	79	84	83	83	84	83	79	85	85	80	59	69	65	63	73	83	86	91	89	78	83	86	91	91	90	85		79.2
	MIN	42	35	36	38	36	44	46	50	47	46	42	48	51	47	40	35	38	30	33	40	48	51	52	47	49	52	58	61	62	55		45.3
SHOSHONE 1 WNW	MAX	78	67	68	73	84	90	87	89	89	86	85	94	90				68	72	73	89	94	99	93	83	90	94	98	98	96	92		85.9
	MIN	42	34	39	38	40	45	44	47	48	41	44	52	53	42	44	42	40	38	34	44	53	55	59	50	52	56	58	67	62	54		47.2
TWIN FALLS 2 NNE	MAX	78	68	63	65	72	82	90	82	87	85	75	82	94	87	55	64	72	56	63	76	87	93	97	80	82	88	91	96	92	91		79.8
	MIN	50	42	40	40	41	47	55	53	54	51	49	50	57	54	43	43	39	38	39	44	50	52	64	57	55	58	59	70	65	58		50.6
TWIN FALLS 3 SE	MAX	78	69	63	66	71	81	89	82	85	87	76	81	92	85	56	60	70	56	63	75	86	91	96	80	81	88	91	93	91	92		79.1
	MIN	49	43	42	39	41	47	53	55	52	50	46	48	53	53	42	46	38	34	35	43	51	48	58	57	52	58	57	63	63	62		49.3
TWIN FALLS WSO	MAX	76	66	62	63	68	79	86	81	84	82	74	80	88	84	54	61	69	54	61	72	83	90	93	78	79	85	88	92	89	87		76.9
	MIN	49	41	36	35	38	46	54	50	53	47	44	48	53	52	45	42	38	34	35	42	47	51	57	54	51	54	56	68	60	54		47.8
* * *																																	
NORTHEASTERN VALLEYS 08																																	
CHALLIS	MAX	67	58	60	69	82	85	80	83	84	84	82	83	84	57	57	60	60	56	70	80	89	90	79	78	82	88	90	90	85	84		76.5
	MIN	49	37	32	31	34	44	50	48	49	50	45	45	51	51	40	36	38	31	30	32	48	50	53	50	50	54	55	56	57	50		44.9
CHILLY BARTON FLAT	MAX	63	56	55	63	73	81	82	81	82	80	74	82	80	77	50	55	57	51	67	76	80	84	83	73	80	83	86	83	78			72.9
	MIN	43	30	31	34	36	37	44	41	42	54	43	42	49	44	36	31	33	27	28	37	41	42	50	42	47	53	50	52	54	46		41.3
GIBBONSVILLE	MAX	64	62	54	70	82	85	81	84	84	72	75	80	77	73	56	59	59	55	70	83	86	88	80	77	78	84	88	89	82	83		75.3
	MIN	39	39	28	28	31	32	45	40	49	38	32	40	46	46	40	37	37	33	28	36	36	46	46	43	42	55	50	50	55	50		40.6
LEADORE 2	MAX	60	51	53	64	77	82	78	83	84			85	80	75	50		57	50	55	76	83	84	80	75	80	82	85	85	77	85		73.2
	MIN	42	32	24	30	28	37	49	44	45			36	46	43	35		31	26	23	31	39	43	52	41	38	52	44	45	51	57		39.4
MACKAY RANGER STATION	MAX	66	52	55	66	75	85	85	84	82	80	84	85	83	81	54	58	54	52	69	78	82	86	86	73	87	86	89	86	79	82		75.5
	MIN	44	35	32	30	38	42	48	44	53	46	42	42	44	45	37	33	32	30	30	38	44	44	46	50	40	50	55	55	56	48		42.4
MACKAY 4 NW	MAX	61	58	57	73	75	80	77	80	81	79	76	83	79	72	50	57	56	51	67	78	81	83	80	75	79	85	86	84	81	80		73.5
	MIN	43	36	31	35	40	38	46	48	46	48	45	46	49	45	35	31	36	26	35	42	45	46	49	45	52	55	54	57	52	47		43.4
MAY	MAX	66	61	60	70	83	86	85	85	86	87	84	85	87	62	57	59	58	54	69	81	88	88	87	88	86	89	91	92	82	86		78.1
	MIN	47	32	26	31	34	41	40	42	45	46	37	43	51	43	38	34	34	30	26	36	43	45	51	44	47	44	48	50	56	47		41.0

See Reference Notes Following Station Index

DAILY TEMPERATURES

Station		1	2	3	4	5	6	7	8	9	10	11	12	13	14	15	16	17	18	19	20	21	22	23	24	25	26	27	28	29	30	31	Average
		Day of Month																															
SALMON 1 N	MAX	68	62	59	75	86	91	88	90	87	75	79	85	85	79	61	67	63	62	74	85	92	94	79	80	81	87	91	94	83	86		79.6
	MIN	53	38	29	32	38	47	54	49	54	50	41	50	52	51	44	40	41	32	32	42	47	50	45	51	54	61	55	57	59	55		46.7
* * *																																	
UPPER SNAKE RIVER PLAINS 09																																	
ABERDEEN EXP STATION	MAX	79	59	60	62	66	79	86	80	86	87	71	78	88	85	56	58	68	55	62	71	79	86	91	85	81	85	89	91	83	89		76.5
	MIN	49	37	30	35	34	39	46	34	46	43	37	45	40	50	41	39	39	31	29	34	40	41	52	54	50	49	53	60	58	51		42.9
AMERICAN FALLS 1 SW	MAX																																
	MIN																																
ARCO 3 SW	MAX																	57	56	68	78	82	85	84	86	82	87	89	85	86	86		
	MIN																	32	31	35	37	40	43	51	48	55	55	60	54	56	48		
ASHTON	MAX	65	57	58	63	74	81	81	80	84	79	72	82	81	75	56	59	51	52	65	72	81	85	78	74	81	83	85	82	78	82		73.2
	MIN	48	31	27	33	35	35	36	37	35	44	37	40	42	49	36	35	32	27	28	35	42	44	50	47	45	51	52	51	54	49		40.2
BLACKFOOT 2 SSW	MAX	76	63	64	68	77	85	83	81	85	82	75	89	86	82	59	68	53	62	70	79	87	90	84	80	85	88	90	89	86	86		78.4
	MIN	48	37	30	40	36	42	45	54	49	54	46	49	45	53	42	39	42	37	32	38	46	43	46	54	56	53	54	59	58	45		45.7
CRATERS OF THE MOON NM	MAX	68	57	58	64	74	80	80	88	80	79	80	82	81	77	52	59	58	57	67	78	84	85	85	83	80	85	88	87	84	82		75.4
	MIN	43	35	30	34	39	43	53	47	47	49	44	44	50	43	38	33	38	25	31	41	45	49	50	48	50	56	57	59	61	48		44.3
DUBOIS EXP STATION	MAX	72	55	56	64	73	81	83	80	86	83	73	83	81	80	49	60	55	49	65	74	80	84	77	73	83	83	86	85	79	83		73.8
	MIN	45	36	28	36	36	45	50	49	50	43	48	44	47	49	39	35	35	28	33	41	46	48	56	47	55	58	60	57	58	51		45.1
FORT HALL INDIAN AGNCY	MAX	65	60	63	66	78	85	85	84	85	84	77	87	87	85	57	66	65	62	68	81	88	90	87	79	83	87	93	91	87	86		78.7
	MIN	43	43	31	42	38	45	49	57	52	55	48	50	56	53	44	46	42	33	33	40	45	46	64	56	52	54	60	60	61	54		48.4
HAMER 4 NW	MAX	78	60	61	62	78	86	84	85	87	82	74	88	86	84	59	65	63	58	70	83	84	89	89	80	85	87	89	86	87	83		78.4
	MIN	47	33	29	32	32	36	41	42	43	44	42	42	40	51	40	33	33	28	29	29	43	45	47	46	50	54	53	51	51	50		41.2
HOWE	MAX	83	59	62	69	79	85	86	84	88	79	77	86	85	83	59	65	70	59	61	70	85	89	84	86	86	89	84		84	84		77.9
	MIN	44	38	28	40	36	48	52	46	48	43	44	51	54	42	35	39	36	36	30	42	43	48	52	52	53	55	58		50	54		44.7
IDAHO FALLS 2 ESE	MAX	74	62	61	67	77	85	83	82	86	85	75	88	85	82	54	65	60	60	68	78	85	90	85	77	85	87	90	89	89	86		78.0
	MIN	47	40	33	38	37	42	54	54	53	52	47	52	50	47	41	38	41	32	31	39	45	47	48	54	50	51	54	58	58	52		46.2
IDAHO FALLS FAA AP	MAX	56	64	60	67	77	86	83	83	89	76	75	89	84	66	55	66	53	60	67	77	86	90	82	77	87	88	89	83	86	88		76.3
	MIN	43	38	33	36	41	42	51	53	50	53	48	51	46	45	42	40	36	33	33	39	44	47	56	57	54	52	56	55	58	52		46.1
IDAHO FALLS 46 W	MAX	59	61	60	69	78	85	82	84	88	79	82	87	84	56	57	57	53	58	70	78	84	88	83	80	86	91	93	88	86	85		76.4
	MIN	41	31	28	31	35	40	49	49	47	48	46	43	43	44	40	34	35	27	29	34	41	42	51	52	48	48	55	51	55	41		41.9
MALTA 2 E	MAX	72	64	69	70	84	90	88	90	89	84	80	89	86	81	62	70	65	60	72	83	90	93	89	84	90	92	96	92	92	90		81.9
	MIN	46	38	35	39	37	45	45	56	53	54	44	44	41	50	42	41	34	33	30	38	45	41	56	51	48	51	56	61	59	54		45.6
POCATELLO WSO AP	MAX	60	62	64	69	81	88	82	86	88	76	80	91	88	66	59	68	55	63	71	82	89	93	83	83	86	89	94	88	90	88		78.7
	MIN	48	38	32	40	38	44	52	58	52	55	49	50	49	47	44	44	42	36	34	39	46	45	62	57	51	53	58	64	60	54		48.0
ST ANTHONY 1 WNW	MAX	81	57	59	59	64	73	82	77	78	84	73	71	84	81	56	49	60	49	57	65	74	81	85	74	74	81	82	85	79	79		71.8
	MIN	50	34	26	36	34	40	45	44	47	48	41	43	44	50	40	34	34	29	28	35	42	46	49	52	45	50	52	53	55	53		42.6
SUGAR	MAX	72	59	60	67	82	82	83	79	86	85	74	85	81	76	53	63	60	56	67	75	83	87	82	76	83	85	88	86	81	83		76.0
	MIN	46	34	25	33	38	38	42	53	45	47	38	42	41	52	42	38	33	31	28	35	41	44	52	55	46	49	51	51	52	50		42.4
* * *																																	
EASTERN HIGHLANDS 10																																	
ARBON 2 NW	MAX	74	66	61	65	77	85	80	85	90	86	77	85	84	82	63	64	52	57	68	78	83	86	84	80	85	86	89	87	85	88		77.7
	MIN	43	35	30	32	38	44	49	52	52	57	49	43	50	48	42	39	40	36	31	38	42	42	58	53	50	50	50	62	55	52		45.4
CONDA	MAX	74	63	56	54	56	71	77	75	79	84	72	72	81	81	58	51	59	51	50	62	70	72	83	81	75	79	81	84	77	79		70.2
	MIN	41	33	32	34	31	36	42	44	46	48	41	38	47	51	37	34	41	29	26	32	33	36	39	47	50	41	46	53	48	46		40.1
DRIGGS	MAX	72	58	52	58	73	76	75	78	83	73	72	83	81	78	49	50	51	49	54	70	79	84	75	73	79	80	84	84	82	81		71.2
	MIN	40	39	27	31	34	45	55	44	39	41	37	40	43	45	35	33	31	28	26	33	39	43	44	50	43	48	51	49	51	45		40.3
GRACE	MAX	73	60	59	62	72	79	81	82	87	86	75	83	84	81	52	58	56	51	64	74	81	84	82	78	82	84	86	86	83	85		75.0
	MIN	42	36	37	38	37	40	45	46	49	53	44	43	47	48	42	35	38	32	30	35	41	43	56	47	53	49	49	59	53	49		43.9
HENRY	MAX																																
	MIN																																
IDAHO FALLS 16 SE	MAX	59	56	57	61	72	78	75	78	81	70	72	81	79	65	52	60	47	53	64	74	82	83	78	74	78	81	86	79	80	89		71.5
	MIN	40	31	24	32	34	39	35	44	48	47	41	47	41	43	37	33	33	29	26	32	40	42	53	50	43	44	52	54	54	48		40.5
ISLAND PARK DAM	MAX	68	49	51	59	69	76	75	74	81	77	70	79	76	63	49	53	49	46	62	71	76	79	71	69	77	76	81	77	73	77		68.4
	MIN	41	33	27	26	30	36	39	41	41	39	37	36	39	49	36	32	32	24	27	31	38	41	43	44	40	49	48	48	53	49		38.3
KILGORE	MAX	69	49	51	59	68	74	76	74	78	75	68	77	73	69	48	55	52	48	60	70	75	78	77	68	74	78	78	76	71	75		68.1
	MIN	41	33	25	30	30	33	38	41	41	39	35	33	35	45	36	30	31	26	25	30	35	38	43	41	43	53	43	45	47	42		36.9
LIFTON PUMPING STATION	MAX	65	59	57	60	70	76	78	80	79	78	76	80	81	69	55	60	54	53	64	73	80	83	87	76	79	83	85	80	80	81		72.7
	MIN	46	39	38	36	37	42	48	52	51	54	50	48	50	45	40	37	35	34	33	38	45	49	57	53	53	53	52	58	56	54		46.1
MALAD	MAX	78	64	64	65	76	84	85	85	90	82	82	85	87	81	61	66	60	59	70	79	84	87	88	86	87	90	91	89	87	89		79.4
	MIN	41	34	42	34	36	40	46	50	51	58	49	46	49	48	42	40	45	37	33	39	45	48	58	51	50	53	53	64	57	53		46.4
MALAD CITY	MAX	77	67	64	68	78	85	85	85	91	82	84	86	86	80	60	67	65	60	70	79	86	90	90	83	89	91	91	90	89	92		80.3
	MIN	45	29	40	29	30	35	38	44	45	59	44	41	41	54	42	37	47	36	30	36	42	40	55	48	52	50	49	61	53	49		43.4
MONTPELIER RANGER STA	MAX	75	67	60	55	59	72	79	79	81	87	76	77	83	82	62	54	60	45	51	62	73	80	85	81	74	81	85	85	80	80		72.3
	MIN	43	31	35	33	32	38	42	44	46	53	43	41	42	52	40	34	33	31	26	32	38	42	49	47	49	47	46	54	51	49		41.4
OAKLEY	MAX	65	62	61	69	77	85	82	83	82	80	76	87	84	78	66	68	63	58	70	80	86	89	86	80	80	86	89	85	85	80		77.4
	MIN	47	38	38	36	42	51	52	59	56	47	44	55	53	48	40	38	38	31	36	44	49	54	55	53	53	56	59	65	59	59		48.5
PALISADES DAM	MAX	79	59	59	60	72	76	80	79	87	85	75	83	83	82	55	56	53	50	63	72	79	83	84	79	79	80	84	84	78	85		74.1
	MIN	40	39	29	34	38	44	47	46	50	45	43	49	49	52	41	38	42	32	28	40	45	49	56	54	50	52	54	54	56	54		45.0
PRESTON 3 NE	MAX																																
	MIN																																
STREVELL	MAX		60	59	62	76	85	82	84	88	83	75		82	79	57	65	65	55	68	76	81	85	84	81	85	86	89	87	84	87		76.9
	MIN		38	37	35	35	44	52	55	59	54	47		52	48		38	37	35	37		52	47		49	49	49	55	59	58	57		47.1
SWAN VALLEY	MAX	77	58	59	61	73	82	81	82	87	85	76	85	85	85	55	57	54	53	65	75	83	86	84	76	82	85	86	85	81	87		75.7
	MIN	43	29	28	32	28	34	49	36	40	44	36	41	43	53	46	32	26	33	25	31	37	40	51	41	40	42	46	45	50	55		39.2

See Reference Notes Following Station Index

DAILY TEMPERATURES

IDAHO
JUNE 1973

Station		Day of Month 1	2	3	4	5	6	7	8	9	10	11	12	13	14	15	16	17	18	19	20	21	22	23	24	25	26	27	28	29	30	31	Average
TETONIA EXP STATION	MAX	67	58	53	61	65	79	80	79	84	83	80	82	80	78	52	53	49	56	62	72	79	84	82	84	79	82	84	84	80	78		73.0
	MIN	44	31	24	31	34	40	40	43	45	47	35	39	43	43	38	34	28	26	27	28	38	40	41	44	42	47	45	49	46	45		38.6
	MAX																																
	MIN																																
	MAX																																
	MIN																																
	MAX																																
	MIN																																
	MAX																																
	MIN																																
	MAX																																
	MIN																																
	MAX																																
	MIN																																
	MAX																																
	MIN																																
	MAX																																
	MIN																																
	MAX																																
	MIN																																
	MAX																																
	MIN																																
	MAX																																
	MIN																																
	MAX																																
	MIN																																
	MAX																																
	MIN																																
	MAX																																
	MIN																																
	MAX																																
	MIN																																
	MAX																																
	MIN																																
	MAX																																
	MIN																																
	MAX																																
	MIN																																
	MAX																																
	MIN																																
	MAX																																
	MIN																																
	MAX																																
	MIN																																
	MAX																																
	MIN																																
	MAX																																
	MIN																																
	MAX																																
	MIN																																
	MAX																																
	MIN																																
	MAX																																
	MIN																																
	MAX																																
	MIN																																
	MAX																																
	MIN																																
	MAX																																
	MIN																																
	MAX																																
	MIN																																
	MAX																																
	MIN																																
	MAX																																
	MIN																																
	MAX																																
	MIN																																
	MAX																																
	MIN																																
	MAX																																
	MIN																																
	MAX																																
	MIN																																
	MAX																																
	MIN																																
	MAX																																
	MIN																																
	MAX																																
	MIN																																
	MAX																																
	MIN																																

See Reference Notes Following Station Index

SUPPLEMENTAL DATA

IDAHO
JUNE 1973

	Wind (Speed — m.p.h.)						Relative humidity averages-percent				Number of days with precipitation							Percent of Possible sunshine	Average sky cover sunrise to sunset
							Standard of Time MOUNTAIN												
	Resultant Direction	Resultant Speed	Average	Fastest mile	Direction of fastest mile	Date of fastest mile	05	11	17	23	Trace	.01-.09	.10-.49	.50-.99	1.00-1.99	2.00 and over	Total		
BOISE WSO AP	32	3.2	10.1	47	SE	22	53	29	21	37	1	4	0	0	0	0	5	73	4.7
LEWISTON WSO AP	-	-	-	36 %	-	17	63	38	26	-	4	5	1	0	0	0	10	-	6.8
POCATELLO WSO AP	24	8.3	10.8	38	SW	17	61	37	24	42	2	4	0	1	0	0	7	75	4.6

% PEAK GUST

See Reference Notes Following Station Index

DAILY SOIL TEMPERATURES

IDAHO
JUNE 1973

Station	Depth (IN)	Time	Day of month 1	2	3	4	5	6	7	8	9	10	11	12	13	14	15	16	17	18	19	20	21	22	23	24	25	26	27	28	29	30	31	Average
ABERDEEN EXP STATION																																		
	4	MAX	72	62	65	67	74	75	77	75	89	80	77	75	81	78	67	54	65	60	66	75	76	89	88	77	78	81	84	86	80	84		75.2
		MIN	62	53	50	52	57	58	60	64	65	65	64	63	64	63	54	52	53	50	51	55	58	69	64	66	66	67	69	70	70	71		60.8
IDAHO FALLS 6 NW																																		
	4	MAX	67	65	62	63	69	72	74	73	73	74	75	73	70	65	62	56	55	57	63	68	73	75	76	75	73	75	75	77	76	75		69.5
		MIN	56	49	48	48	50	52	55	60	60	61	59	55	52	48	46	43	42	45	45	48	55	56	60	61	62	61	60	65	63	63		54.3
KUNA 3 E																																		
	4	MAX	60	61	60	55	58	60	60	61	64	64	63	62	63	61	59	59	58	57	59	61	61	62	62	63	64	66	67	67	67	68		6..7
		MIN	58	57	51	52	53	57	59	59	61	60	58	59	61	58	57	58	57	55	56	59	60	60	62	61	62	63	64	61	57	66		58.7
	8	MAX	63	63	63	58	59	61	62	63	64	64	64	64	67	63	62	62	62	62	61	63	63	64	65	65	66	67	68	69	69	70		63.9
		MIN	62	62	57	57	58	59	61	62	63	64	63	63	62	62	61	61	62	61	61	61	62	63	64	65	65	66	67	66	58	69		62.2
TWIN FALLS WSO																																		
	4	MAX	69	67	64	68	77	75	75	72	75	79	71	74	76	76	63	64	68	60	63	72	82	85	82	71	76	78	82	87	82	86		73.8
		MIN	58	53	52	53	61	61	62	60	60	62	59	62	64	63	53	55	56	50	52	56	56	62	64	60	62	64	68	72	68	66		59.8
	8	MAX	63	62	60	66	72	68	68	66	69	68	67	68	69	69	67	62	63	62	60	64	75	72	74	69	69	70	72	75	75	76		68.0
		MIN	61	58	58	57	57	65	65	65	66	67	64	65	66	67	60	60	61	-	56	58	62	68	68	66	66	67	68	70	71	72		63.9

See Reference Notes Following Station Index

EVAPORATION AND WIND

IDAHO
JUNE 1973

Station		Day Of Month 1	2	3	4	5	6	7	8	9	10	11	12	13	14	15	16	17	18	19	20	21	22	23	24	25	26	27	28	29	30	31	Total or Avg.
* * * NORTH CENTRAL PRAIRIES 02																																	
MOSCOW-UNIV OF IDAHO	EVAP	.26	.22	.14	.23	.31	.29	.24	.18	.41	.24	.24	.30	.26	.15	.28	.13	.20	.19	.29	.27	.22	.20	.48	.27	.01	.05	.33	.46	.34	.35		7.54
	WIND	77	142	70	49	44	57	96	116	110	61	49	58	84	79	127	79	96	72	64	58	76	79	90	40	42	27	48	76	78	122		2266
	MAX	75	72	76	84	86	89	70	72	71	74	79	79	72	68	65	64	60	73	82	85	84	89	89	80	68	82	89	89	82	76		77.5
	MIN	42	43	40	44	46	49	57	54	50	43	47	56	51	51	45	43	41	42	47	52	51	59	60	55	58	61	61	54	52	44		49.9
* * * CENTRAL MOUNTAINS 04																																	
ARROWROCK DAM	EVAP	.22	.29	.28	.32	.29	.33	.36	.30	.34	.40	.31	.34	.33	.24	.06	.24	.14	.13	.24	.30	.35	.44	.42	.18	.28	.35	.41	.45	.40	.28		9.02
	WIND	48	56	51	61	40	37	38	52	37	60	47	34	34	47	52	65	47	72	45	33	28	38	48	27	32	38	47	47	51	46		1358
* * * CENTRAL PLAINS 07																																	
TWIN FALLS WSO	EVAP	.30	.28	.36	.30	.25	.34	.38	.41	.26	.48	.28	.28	.33	.45	.02	.28	.28	.22	.31	.30	.32	.40	.44	.15	.37	.36	.36	.48	.21	.35		9.55
	WIND	110	138	153	108	51	66	73	123	62	136	98	47	67	113	213	118	109	174	126	61	45	70	107	64	56	70	78	76	89	58		2859
	MAX	72	71	66	71	78	80	83	78	84	82	73	79	81	81	56	68	75	59	68	72	85	87	81	71	82	85	86	92	83	90		77.3
	MIN	49	39	39	34	40	48	50	50	54	47	45	45	53	52	39	40	41	37	37	40	48	52	52	53	54	55	57	60	59	57		47.5
* * * NORTHEASTERN VALLEYS 08																																	
MACKAY 4 NW	EVAP	.20	.35	.35	.30	.27	.36	.49	.45	.41	.45	.38	.35	.35	.18	.00	.26	.18	.27	.30	.30	.42	.34	.30	.27	.35	.37	.45	.32	.27	.45		9.74
	WIND	91	118	124	101	64	77	119	113	89	103	80	71	67	76	160	75	146	199	112	72	64	63	75	93	186	59	97	68	68	90		2920
	MAX	63	76	72	74	80	81	87	83	81	80	79	81	77	70	60	58	58	65	75	83	84	88	75	80	81	91	89	87	81	81		77.3
	MIN	45	38	37	37	42	46	37	56	50	50	44	47	52	52	37	38	42	35	37	45	50	40	50	43	39	53	54	56	55	53		45.3
* * * UPPER SNAKE RIVER PLAINS 09																																	
ABERDEEN EXP STATION	EVAP	.24	.11	.39	.24	.33	.32	.38	.41	.45	.42	.40	.28	.46	.32	.09	.14	.21	.21	.21	.33	.29	.31	.28	.38	.33	.37	.52	.36	-	.21		9.30E
	WIND	93	130	162	99	96	63	75	143	82	139	150	69	102	109	142	111	117	154	61	85	60	48	105	122	33	96	99	54	68	88		2955
	MAX	82	75	71	86	80	85	87	82	86	89	89	77	85	81	62	63	74	62	74	79	85	94	90	81	84	87	90	94	88	90		81.7
	MIN	47	42	40	41	45	46	49	51	54	52	47	46	53	53	45	45	44	39	37	39	47	50	52	54	54	58	61	60	63	60		49.1
* * * EASTERN HIGHLANDS 10																																	
ISLAND PARK DAM	EVAP	.07	.01	.08	.12	.15	.18	.20	.27	.25	.25	.24	.26	.16	.07	.05	.05	.05	.02	.10	.15	.23	.26	.15	.15	.25	.15	.19	.23	.15	.22		4.71
	WIND	10	11	17	12	17	15	18	33	26	23	13	17	16	6	26	12	17	12	14	11	11	15	25	19	12	6	6	11	9	21		461
LIFTON PUMPING STATION	EVAP	.15	.38	.19	.21	.26	.27	.30	.32	.37	.31	.28	.22	.33	.23	.25	.20	.22	.15	.22	.25	.28	.29	.32	.24	.30	.30	.25	.22	.25	.34		7.90
	WIND	61	88	67	49	39	35	48	39	56	42	29	28	39	132	106	77	122	67	32	24	20	25	69	46	35	25	24	31	35	45		1535
	MAX	71	67	65	72	80	82	80	87	83	85	82	83	85	67	63	63	59	60	78	83	87	90	87	78	86	89	91	85	84	87		78.6
	MIN	49	44	40	41	44	49	52	54	55	56	55	63	65	48	45	39	39	36	39	48	54	58	59	51	57	58	59	60	61	59		51.2
PALISADES DAM	EVAP	.32	.07	.17	.29	.22	.25	.29	.26	.44	.28	.23	.22	.40	.10	.07	.14	.14	.15	.12	.25	.25	.27	.43	.17	.30	.19	.30	.25	.27	.32		7.16
	WIND	70	72	75	54	79	101	103	61	101	54	50	85	91	55	44	76	81	55	52	78	70	71	85	36	57	71	97	109	89	106		2228
	MAX	80	73	73	68	63	72	73	79	82	82	61	78	81	80	59	61	63	62	70	74	79	83	83	83	83	81	83	83	77	80		75.0
	MIN	53	42	43	43	32	46	49	49	52	55	50	48	57	47	46	43	45	41	39	42	47	50	48	52	52	54	55	55	56	54		48.2

See Reference Notes Following Station Index

SNOWFALL AND SNOW ON GROUND

IDAHO
JUNE 1973

Station		Day of month																													
		1	2	3	4	5	6	7	8	9	10	11	12	13	14	15	16	17	18	19	20	21	22	23	24	25	26	27	28	29	30	31
* * * CENTRAL MOUNTAINS 04																																
CASCADE 1 NW	SNOWFALL																		T													
	SN ON GND																															
CENTERVILLE ARBAUGH RH	SNOWFALL																	T														
	SN ON GND																															
DEADWOOD DAM	SNOWFALL																	T	T													
	SN ON GND																															
FAIRFIELD RANGER STA	SNOWFALL																	T														
	SN ON GND																															
WARREN	SNOWFALL																	2.0	3.0													
	SN ON GND																															
* * * SOUTHWESTERN HIGHLANDS 06																																
THREE CREEK	SNOWFALL																	3.0														
	SN ON GND																															
* * * NORTHEASTERN VALLEYS 08																																
GIBBONSVILLE	SNOWFALL																		T													
	SN ON GND																															
* * * UPPER SNAKE RIVER PLAINS 09																																
ASHTON	SNOWFALL															T	T	.2														
	SN ON GND																															
CRATERS OF THE MOON NM	SNOWFALL			T														T														
	SN ON GND																															
* * * EASTERN HIGHLANDS 10																																
ISLAND PARK DAM	SNOWFALL		.5															.5	.5													
	SN ON GND																															
KILGORE	SNOWFALL																	2.0														
	SN ON GND																	T														

See Reference Notes Following Station Index

LATE REPORTS
MONTHLY SUMMARIZED STATION AND DIVISIONAL DATA

IDAHO

Station	Temperature													Precipitation									
										No. of Days								Snow, Sleet			No. of Days		
										Max.		Min.											
	Average Maximum	Average Minimum	Average	Departure From Normal	Highest	Date	Lowest	Date	Degree Days	90° or Above	32° or Below	32° or Below	0° or Below	Total	Departure From Normal	Greatest Day	Date	Total	Max. Depth on Ground	Date	.10 or More	.50 or More	1.00 or More
* * * NOVEMBER 1972																							
LEADORE 2	38.2M	17.0M	27.6M		47	3	[illegible]	29	1117	0		31											[illegible]
PALISADES DAM	40.8	25.7	33.3		51	4	11	28	945	0	3	25	0	1.07		.25	26	2.0	2	30+	5	0	0
* * * JANUARY 1973																							
ATLANTA	33.5	8.9	21.2		47	15	-6	4	1350	0	12	31	11	D 1.93		.54	12	16.6	24	31+	6	2	0
MALAD CITY FAA AP	M	M	M		42	16	-20	5		0		31				.43	17		14	12		0	0
STREVELL	28.2M	11.7M	20.0M		47	16	-8	4	1366	0		31		.88		.25	17	12.0	6	26	4	0	0
* * * FEBRUARY 1973																							
ELK CITY	44.3	12.7	28.5		58	23	-8	8	1015	0	1	28	2	1.16		.44	18	15.0	11	18	3	0	0
HENRY	36.0M	4.1M	20.1M		53	25	-18	16	1253	0		28		1.79		.75	18	11.0	34	26+	5	1	0
* * * MARCH 1973																							
BOISE 7 N	49.0	30.5	39.8		59	25	22	18	776	0	0	22	0	.81		.21	31	3.9	1	10	5	0	0
GRANGEVILLE 11 SE	52.3	31.2	41.8		65	16	22	18	713	0	0	19	0	3.79		.86	22		0		9	3	0
* * * APRIL 1973																							
BOISE 7 N	56.1	33.5	44.8		70	26	23	8	600	0	0	14	0	1.84		.75	14	T	0		4	2	0

See Reference Notes Following Station Index

LATE REPORTS
DAILY PRECIPITATION

Station	Total	Day of Month 1	2	3	4	5	6	7	8	9	10	11	12	13	14	15	16	17	18	19	20	21	22	23	24	25	26	27	28	29	30	31
* * *																																
OCTOBER 1972																																
KAMIAH	.84										.34	.20															.07	.01		.22		.
* * *																																
NOVEMBER 1972																																
KAMIAH	1.60	.09		.08	.20	.31	.02		.10		.04								.12	.06					.04		.42	.08	.04			.
LEADORE 2	-				-	.25																					-	-				.
PALISADES DAM	1.07		.08		T	.12	.14		.12	.10					T	T	.01	.04	T	T		T			.01	T	.25	.04	.02	.09	.05	.
* * *																																
JANUARY 1973																																
ATLANTA	1.93		.11	T	T	T	.09		T	.030	.03	.05	.54	.50	.13		.14	.08	.13							T					T	.20 .
MALAD CITY FAA AP	-			.09		T				T	T	T	.29	T				.43		.22	-	-	-	-	-	-	-	-	-	-	-	- .
STREVELL	.88			.10						T	T	T	.05					.25	T	.15		T	.08				.22					.03 .
* * *																																
FEBRUARY 1973																																
ELK CITY	1.18	T				.21	.40					.09	.04			T			.44									T				.
HENRY	1.79					T		.38			.15			.11	.08				.75	.07					.25							.
* * *																																
MARCH 1973																																
BOISE 7 N	.81	.14				T			T	T	.11			T				.06			.01	.17	.11	T			T	T	T		T	.21 .
GRANGEVILLE 11 SE	3.79	.26			.01	.10				.02	.12			.43	.05			.85			.05	.60	.86	.03				.13				.28 .
* * *																																
APRIL 1973																																
BOISE 7 N	1.84	T				T							.01	.71	.75		.18	.17	T	T			.02					T		T		.

See reference notes following Station Index.

LATE REPORTS
DAILY TEMPERATURES

Station		Day of Month 1	2	3	4	5	6	7	8	9	10	11	12	13	14	15	16	17	18	19	20	21	22	23	24	25	26	27	28	29	30	31	Average
* * *																																	
NOVEMBER 1972																																	
LEMOORE 2	MAX	43		47	38	41	38		45	41	43		41	38	39	40	39	38	38		39			37		33	37	31	26	29			38.2
	MIN	18		25	36	31	10		25	12	24		23	17	25	25	23	24	17		15			-1		3	23	10	-4	-8			17.0
PALISADES DAM	MAX	44	42	48	51	46	43	47	46	40	43	48	47	41	41	39	42	44	40	41	39	37	35	38	32	33	44	40	24	28	41		40.8
	MIN	16	30	35	39	35	22	32	33	32	29	33	24	30	30	29	30	30	29	29	27	27	17	15	16	12	28	20	11	17	15		25.7
* * *																																	
JANUARY 1973																																	
ATLANTA	MAX	28	35	27	28	17	22	28	20	27	30	34	38	39	44	47	46	36	37	35	29	34	29	34	36	33	35	31	40	42	40	37	33.5
	MIN	-2	21	10	-6	-4	6	-1	3	-5	-1	21	29	32	30	5	15	16	10	-1	-4	1	-5	0	4	28	17	-2	2	15	22	20	8.9
MALAD CITY FAA AP	MAX	19	25	26	20	17	16	15	23	23	30	28	36	41	38	32	42	40	38	36													
	MIN	-8	0	15	-14	-20	-19	-16	-2	1	14	-1	22	33	20	14	11	31	28	28													
STREVELL	MAX		22	23		15	22	13	15	17	27	22	39	43	35	43	47	41	37	37	31	25		18	19	24	29	29		25	27	37	28.2
	MIN	12	8	17	-8		-5	-2	0	-5	3	15	18	23	29	28	15	29	25	25	9	7		8	12	13	22	1	2	5	13	19	11.7
* * *																																	
FEBRUARY 1973																																	
ELK CITY	MAX	32	45	47	38	43	38	42	37	41	40	42	37	45	44	47	40	48	36	38	45	46	55	58	53	49	48	55	50				44.3
	MIN	17	9	9	11	28	22	4	-8	-3	10	27	16	16	12	13	19	15	18	7	8	6	7	9	12	15	21	22	19				12.7
HENRY	MAX	28	21	42	40	43	42	40	32	29	33	30	40	37	32	23	32	33	27	31	35	30		36	44	53	41	48	50				36.0
	MIN	9	-9	-13	18	20	20	20	-5	-15	15	19	20	14	10	-15	-18	-12	-5	-7	-15	-17		-15	13	30	15	18	15				4.1
* * *																																	
MARCH 1973																																	
BOISE 7 N	MAX	50	45	49	37	47	50	50	53	47	49	44	45	44	47	52	57	51	46	54	51	43	48	57	56	59	51	46	47	48	50	46	49.0
	MIN	35	29	32	25	28	34	31	30	34	31	24	25	32	32	28	32	29	22	36	41	36	28	31	31	35	36	25	24	23	31	34	30.5
GRANGEVILLE 11 SE	MAX	53	50	44	45	49	58	59	56	45	53	52	50	45	49	61	65	49	50	55	53	44	44	54	62	64	59	49	49	51	55	49	52.3
	MIN	36	32	24	26	32	24	30	28	28	34	32	24	32	33	32	37	32	22	29	33	38	38	35	28	34	38	29	28	28	38	34	31.2
* * *																																	
APRIL 1973																																	
BOISE 7 N	MAX	47	54	56	59	61	53	48	55	59	62	68	68	61	50	53	47	46	44	49	51	58	58	55	57	62	70	65	53	56	59		56.1
	MIN	31	29	28	34	37	35	27	23	37	43	37	46	37	33	29	29	32	26	26	31	38	37	38	29	35	38	47	31	27	35		33.5
	MAX																																
	MIN																																
	MAX																																
	MIN																																
	MAX																																
	MIN																																
	MAX																																
	MIN																																
	MAX																																
	MIN																																
	MAX																																
	MIN																																
	MAX																																
	MIN																																
	MAX																																
	MIN																																
	MAX																																
	MIN																																
	MAX																																
	MIN																																
	MAX																																
	MIN																																
	MAX																																
	MIN																																
	MAX																																
	MIN																																
	MAX																																
	MIN																																
	MAX																																
	MIN																																
	MAX																																
	MIN																																
	MAX																																
	MIN																																
	MAX																																
	MIN																																
	MAX																																
	MIN																																
	MAX																																
	MIN																																
	MAX																																
	MIN																																
	MAX																																
	MIN																																
	MAX																																
	MIN																																
	MAX																																
	MIN																																
	MAX																																
	MIN																																
	MAX																																
	MIN																																
	MAX																																
	MIN																																
	MAX																																
	MIN																																
	MAX																																
	MIN																																
	MAX																																
	MIN																																
	MAX																																
	MIN																																
	MAX																																
	MIN																																
	MAX																																
	MIN																																

See Reference Notes Following Station Index

SNOWFALL AND SNOW ON GROUND

Station		Day of month 1	2	3	4	5	6	7	8	9	10	11	12	13	14	15	16	17	18	19	20	21	22	23	24	25	26	27	28	29	30	31
* * * JANUARY 1973																																
ATLANTA	SNOWFALL		2.5	T	T	T	.5		T	.3	.3	1.0	3.5	1.5			1.0	2.0	1.0							1.0					T	2.0
	SN ON GND	15	16	16	16	16	16	16	16	16	16	16	19	18	17	16	19	23	24	24	23	23	23	23	22	23	22	23	22	22	22	24
MALAD CITY FAA AP	SNOWFALL			2.0		T				T	T	T	7.0	T				T		3.0	-	-	-	-	-	-	-	-	-	-	-	-
	SN ON GND	7	7	9	9	9	9	9	9	9	9	9	14	10	10	10	[illegible]	8	8	11	-	-	-	-	-	-	-	-	-	-	-	-
* * * FEBRUARY 1973																																
ELK CITY	SNOWFALL	T				4.0	3.0					2.0	1.0			T			5.0													
	SN ON GND	2	2	2	2	6	9	7	7	6	5	7	8	7	6	6	6	6	11	10	9	8	7	6	4	3	[illegible]	2	2			
HENRY	SNOWFALL					T		2.0			1.5			2.0	1.0				2.5	2.0												
	SN ON GND	23	23	23	23	23	23	25	25	25	27	27	27	28	29	29	29	29	32	34	34	34	34	34	34	34	34	33	32			

See Reference Notes Following Station Index

CORRECTIONS

DATE	TABLE	DIVISION	STATION	CORRECTION
AUGUST 1972	ALL TABLES	PANHANDLE 01	DESMET	STATION NAME TENSED
NOVEMBER 1972	SNOWFALL AND SNOW ON GROUND	CENTRAL MOUNTAINS 04	ATLANTA	SNOW ON GROUND 29TH 3, 30TH 3

STATION INDEX

IDAHO
JUNE 1973

STATION	INDEX NO.	DIVISION	COUNTY	DRAINAGE †	LATITUDE	LONGITUDE	ELEVATION	OBSERVATION TIME AND TABLES: TEMP.	PRECIP.	EVAP.	SPECIAL (SEE NOTES)	OBSERVER
ABERDEEN EXP STATION	0010	09	BINGHAM	12	42 57	112 50	4405	8A	8A	8A	G	EXPERIMENT STATION
AFTERTHOUGHT MINE	0070	06	OWYHEE	12	43 00	116 42	7220				S	NATL WEATHER SERVICE
AMERICAN FALLS 1 SW	0227	09	POWER	12	42 47	112 52	4318	5P	5P			U S BUR RECLAMATION
ANDERSON DAM	0282	04	ELMORE	2	43 21	115 28	3882	6P	6P		C H	U S BUR RECLAMATION
ARBON 2 NW	0347	10	POWER	12	42 30	112 34	5170	6P	6P			MRS GENA NEWPORT
ARCO 3 SW	0375	09	BUTTE	6	43 36	113 20	5328	5P	5P			VINCENT SULLIVAN
ARROWROCK DAM	0448	04	ELMORE	2	43 36	115 55	3275	8A	8A	8A	H	U S BUR RECLAMATION
ASHTON	0470	09	FREMONT	12	44 04	111 27	5260	7A	7A		H	GEORGE S SADORUS
ATLANTA	0491	04	ELMORE	2	43 48	115 08	5500	4P	4P		C H	HOWARD D WALLACE
ATLANTA SUMMIT	0499	04	ELMORE	2	43 45	115 14	7590				S	SOIL CONSERVATION SERV.
AVERY R. S. NO 2	0528	04	SHOSHONE	10	47 15	115 55	2390	5P	5P		H	U. S. FOREST SERVICE
BALD MOUNTAIN	0540	04	BLAINE	12	43 39	114 24	8700				C	U.S. FOREST SERVICE
BARBER FLAT GS	0589	04	BOISE	2	43 49	115 32	4130				S	NATL WEATHER SERVICE
BAYVIEW MODEL BASIN	0667	01	KOOTENAI	9	47 59	116 33	2075	8A	8A			U S NAVY
BENTON DAM	0789	01	BONNER	9	48 21	116 48	2640				C	U S FOREST SERVICE
BENTON SPRING	0792	01	BONNER	9	48 21	116 46	4900				S	USFS EXPERIMENTAL FOR
BLACKFOOT 2 SSW	0915	09	BINGHAM	12	43 10	112 21	4487	5P	5P		H	RADIO STATION KBLI
BLISS	1002	07	GOODING	12	42 57	115 00	3275	6P	6P			NORTH SIDE CANAL CO
BOGUS BASIN	1014	04	BOISE	8	43 46	116 06	6196				S	NATL WEATHER SERVICE
BOISE 3 E	1016	05	ADA	2	43 37	116 08	3377				C	MILTON JOHNSTON
BOISE 7 N	1017	05	ADA	2	43 43	116 12	3885	8P	8P			EARL S DURADA
BOISE LUCKY PEAK DAM	1018	05	ADA	12	43 33	116 04	2840	8A	8A		C	CORPS OF ENGINEERS
BOISE WSO AP R	1022	05	ADA	12	43 34	116 13	2838	MID	MID		C HJ	NATL WEATHER SERVICE
BONANZA	1050	04	CUSTER	11	44 22	114 44	6420				S	NATIONAL WEATHER SERV
BONNERS FERRY 1 SW	1079	01	BOUNDARY	5	48 41	116 19	1860	5P	5P		C H	ARLO T GRUNERUD
BOSTETTER GS	1091	06	CASSIA	12	42 10	114 12	7500				S	SOIL CONSERVATION SERV
BROWNLEE DAM	1180	04	ADAMS	12	44 50	116 52	1844	8A	8A			IDAHO POWER COMPANY
BRUCE MEADOWS	1186	04	VALLEY	11	44 25	115 19	6390				S	U S FOREST SERVICE
BRUNEAU	1195	05	OWYHEE	12	42 53	115 48	2530	6P	6P			JUDY L. KING
BURLEY FACTORY	1298	07	CASSIA	12	42 33	113 48	4140				C	AMALGAMATED SUGAR CO
BURLEY FAA AP	1303	07	CASSIA	12	42 32	113 46	4146	MID	MID		H	FED AVIATION AGENCY
BURNT KNOB	1317	04	IDAHO	11	45 43	115 01	6400				S	NATL WEATHER SERVICE
CABINET GORGE	1363	01	BONNER	9	48 05	116 04	2257	5P	5P			WASH WATER POWER CO
CALDER	1370	04	SHOSHONE	10	47 16	116 11	2096				C	WILLIAM K. JONES
CALDWELL	1380	05	CANYON	2	43 40	116 41	2370	MID	5P			CALDWELL BROADCAST CO
CAMBRIDGE	1408	05	WASHINGTON	12	44 34	116 41	2650	6P	6P			STUART DOPF
CAMBRIDGE 2 NE	1410	05	WASHINGTON	12	44 35	116 38	2660				C	HOWARD C MARTI
CAREY 2 SSE	1472	07	BLAINE	12	43 17	113 56	4770				C	MRS MILLARD L. MEANEA
CASCADE 1 NW	1514	04	VALLEY	8	44 32	116 03	4896	4P	4P		C H	U S BUR RECLAMATION
CASTLEFORD 2 N	1551	07	TWIN FALLS	12	42 33	114 52	3825	5P	5P			MR EARL HEIDEL
CAYUSE CREEK	1577	04	CLEARWATER	3	46 40	115 04	3500				S	SOIL CONSERVATION SERV.
CENTERVILLE ARBAUGH RH	1636	04	BOISE	2	43 54	115 51	4300		6P		H	MRS XINIA JONES
CHALLIS	1663	08	CUSTER	11	44 30	114 14	5175	3P	3P		C	U S FOREST SERVICE
CHILLY BARTON FLAT	1671	08	CUSTER	6	43 59	113 49	6260	5P	5P			JAMES E. DAYLEY
CLARKIA RANGER STATION	1831	04	SHOSHONE	10	47 01	116 15	2835	4P	4P		C	U S FOREST SERVICE
COBALT	1932	04	LEMHI	11	45 05	114 14	5010	5P	5P		H	MRS. ELSIE M. SCHMUCK
COEUR D'ALENE 1 E	1956	01	KOOTENAI	4	47 41	116 45	2158	5P	5P		C H	U S FOREST SERVICE
CONDA	2071	10	CARIBOU	12	42 43	111 33	6200	8A	8A			J R SIMPLOT CO
COTTONWOOD	2154	02	IDAHO	3	46 01	116 20	3400	8A	8A		H	LLOYD D ROSE
COTTONWOOD 2 WSW	2159	02	IDAHO	3	46 02	116 23	3945				C	SARI FREI
COUNCIL	2187	05	ADAMS	12	44 44	116 26	2950	5P	5P		C H	U S FOREST SERVICE
CRATERS OF THE MOON NM	2260	09	BUTTE	6	43 28	113 34	5897	5P	5P		H	CRATERS OF THE MOON N M
DEADWOOD DAM	2385	04	VALLEY	8	44 19	115 38	5375	4P	4P		C H	U S BUR RECLAMATION
DEADWOOD SUMMIT	2395	04	VALLEY	11	44 32	115 34	7000				S	NATL WEATHER SERVICE
DECEPTION CREEK	2422	04	KOOTENAI	4	47 44	116 29	3060				S	COEUR D'ALENE N F
DEER FLAT DAM	2444	05	CANYON	12	43 35	116 45	2510	7P	7P			CARL PADOUR
DIXIE	2575	04	IDAHO	11	45 33	115 28	5610	8A	8A			MRS ZILPHA L WENZEL
DORIS CREEK	2634	04	CLEARWATER	3	46 35	115 23	4750				S	U S FOREST SERVICE
DRIGGS	2676	10	TETON	12	43 44	111 07	6116	5P	5P			EDITH STEVENS
DRY CREEK FLAT	2696	10	ONEIDA	1	42 15	112 06	6350				S	SOIL CONSERVATION SERV
DRY FORK SUMMIT	2700	09	BUTTE	6	43 35	113 41	7300				S	NATIONAL WEATHER SERV
DUBOIS EXP STATION	2707	09	CLARK	6	44 15	112 12	5452	5P	5P		C H	INTERMOUNTAIN FRST & RG
DUBOIS 34 W	2722	08	CLARK	6	44 11	112 56	6180	5P	5P			CLOSED 6/30/72
DWORSHAK FISH HATCHERY	2845	03	CLEARWATER	3	46 30	116 18	995	8A	8A		C	DWORSHAK NATL FISH HAT
ELK CITY	2875	04	IDAHO	3	45 49	115 26	4058	8A	8A		H	MRS. PATRICIA A. TURNER
ELK RIVER 1 S	2892	04	CLEARWATER	3	46 46	116 11	2918	8A	8A		C	RUSSELL ECK
EMIGRANT SUMMIT	2927	10	BEAR LAKE	1	42 22	111 34	7350				S	NATL WEATHER SERVICE
EMMETT 2 E	2942	05	GEM	2	43 52	116 28	2500	5P	5P			MISS KONI HARPER
ENAVILLE 2	2971	04	SHOSHONE	4	47 34	116 15	2400				C	MRS HAROLD KUISTI
FAIRFIELD RANGER STA	3108	04	CAMAS	12	43 21	114 47	5065	5P	5P		H	U S FOREST SERVICE

STATION INDEX

IDAHO
JUNE 1973

STATION	INDEX NO.	DIVISION	COUNTY	DRAINAGE ‡	LATITUDE	LONGITUDE	ELEVATION	OBSERVATION TIME AND TABLES: TEMP.	PRECIP.	EVAP.	SPECIAL (SEE NOTES)	OBSERVER
FENN RANGER STATION	3143	03	IDAHO	3	46 06	115 33	1585	8A	8A		C	U S FOREST SERVICE
FLAT TOP MOUNTAIN	3252	06	OWYHEE	12	43 14	116 54	5800				S	WTMSTR-FRANK W ELFERING
FORT HALL INDIAN AGNCY	3297	09	BINGHAM	12	43 02	112 26	4460	5P	5P			FORT HALL IR PROJ
FORTY NINE MEADOWS	3314	04	SHOSHONE	3	47 06	115 53	4800				S	NATL WEATHER SERVICE
GALENA	3417	04	BLAINE	12	43 53	114 39	7300	5P	5P			GALE GELSKEY
GALENA SUMMIT	3422	04	BLAINE	12	43 53	114 42	8800				S	US SOIL CON SERVICE
GARDEN VALLEY RS	3448	04	BOISE	8	44 04	115 55	3212	5P	5P			U S FOREST SERVICE
GIBBONSVILLE	3554	08	LEMHI	11	45 33	113 57	4480	5P	5P		H	JOHN G MARCHAND
GILMORE SUMMIT RANCH	3576	08	CUSTER	11	44 19	113 31	6580				S	NATL WEATHER SERVICE
GLENNS FERRY	3631	05	ELMORE	12	42 56	115 19	2510	8A	8A		H	THREE ISLAND STATE PARK
GOODING	3677	07	GOODING	12	42 55	114 42	3560				C	STATE TB HOSPITAL
GRACE	3732	10	CARIBOU	1	42 35	111 44	5550	5P	5P		C	UTAH PWR & LIGHT CO
GRANDJEAN	3736	04	BOISE	8	44 09	115 10	5130				S	U S FOREST SERVICE
GRAND VIEW 2 W	3760	05	OWYHEE	12	43 00	116 08	2400	6P	6P			MRS. ALMA MEYERS
GRANGEVILLE	3771	02	IDAHO	3	45 55	116 08	3355	10P	10P			WS OBSERVER
GRANGEVILLE 11 SE	3780	04	IDAHO	3	45 50	115 56	2250	5P	5P			MRS. AL SCHWARTZ
GRASMERE	3809	06	OWYHEE	12	42 23	115 53	5126	5P	5P			LOIS SCHULTZ
GRASMERE 8 S	3811	06	OWYHEE	12	42 16	115 53	5130				C	BILL TINDALL
GROUSE	3882	04	CUSTER	6	43 42	113 37	6100	5P	5P			LYNN KEELE
GUNNEL GUARD STATION	3902	10	CASSIA	12	42 06	113 12	5880				S	NATL WEATHER SERVICE
HAILEY RANGER STATION	3942	04	BLAINE	12	43 31	114 18	5328	8A	8A		H	U S FOREST SERVICE
HAMER 4 NW	3964	09	JEFFERSON	6	43 58	112 16	4791	5P	5P			U S F & W L SERVICE
HARD CREEK G S	3980	04	IDAHO	8	45 10	116 00	7100				S	U S FOREST SERVICE
HAZELTON	4140	07	JEROME	12	42 36	114 08	4060	5P	5P			NORTH SIDE CANAL CO
HEADQUARTERS	4150	04	CLEARWATER	3	46 38	115 48	3138	8A	8A			POTLATCH FORESTS INC
HENRY	4230	10	CARIBOU	12	42 55	111 29	6350	5P	5P		C H	VANN CHRISTENSEN
HILL CITY	4268	04	CAMAS	12	43 18	115 03	5090	5P	5P			ELMER T BENNETT
HOLLISTER	4295	06	TWIN FALLS	12	42 21	114 34	4525	5P	5P			SALMON RIVER CANAL CO
HOWE	4384	09	BUTTE	6	43 47	113 00	4820	8A	8A			CHARLES D COWGILL
IDAHO CITY	4442	04	BOISE	2	43 50	115 50	3965	5P	5P			FRED A PROFFER
IDAHO FALLS 2 ESE	4455	09	BONNEVILLE	12	43 29	112 01	4765	5P	5P			KID-TV STATION
IDAHO FALLS 16 SE	4456	10	BONNEVILLE	12	43 21	111 47	5850	8P	8P		C	GEORGE W MEYER
IDAHO FALLS FAA AP	4457	09	BONNEVILLE	12	43 31	112 04	4730	MID	MID		H	FED AVIATION AGENCY
IDAHO FALLS 46 W R	4460	09	BUTTE	6	43 32	112 57	4938	MID	MID		C HJ	NATL WEATHER SERVICE
IDAHO FALLS 6 NW	4464	09	BONNEVILLE	12	43 35	112 06	4788				G	MR. GARY CLEVERLY
IDA VADA	4475	06	OWYHEE	2	42 01	115 20	5850				S	CHRIS CALLEN
INDIAN HENRY RIDGE	4532	04	IDAHO	3	46 52	115 18	5820				S	U.S. FOREST SERVICE
ISLAND PARK DAM	4598	10	FREMONT	12	44 25	111 24	6300	5P	5P	5P	H	U S BUR RECLAMATION
JACKSON PEAK	4612	04	BOISE	8	44 03	115 27	7050				S	SOIL CONSERVATION SERV.
JEROME	4670	07	JEROME	12	42 44	114 31	3740	5P	5P			NORTH SIDE CANAL CO
JOHNSON GUARD STATION	4709	10	CARIBOU	12	42 43	111 12	6811				S	U S FOREST SERVICE
JORDAN VALLEY 41 S	4725	06	OWYHEE	13	42 24	117 02	5100				S	BILL ROSS
KAMIAH	4793	03	LEWIS	3	46 14	116 01	1212		8A			C RICHARD BOVEY
KELLOGG	4831	04	SHOSHONE	4	47 32	116 08	2290	6P	6P			HARRY M BREEDEN
KETCHUM 17 WSW	4840	04	BLAINE	12	43 37	114 41	8421				S	SOIL CONSERVATION SERV.
KETCHUM R S	4845	04	BLAINE	12	43 41	114 21	5890	8A	8A		C H	U S FOREST SERVICE
KILGORE	4908	10	CLARK	6	44 24	111 53	6150	5P	5P		H	MRS ROY MC GOVERN
KOOSKIA	5011	03	IDAHO	3	46 09	115 59	1260	5P	5P			E T GILROY
KUNA 2 NNE	5038	05	ADA	2	43 31	116 24	2685	6P	6P			HARRY U GIBSON
KUNA 3 E	5043	05	ADA	12	43 29	116 21	2775				G	JAMES J. MC COY
LEADORE	5169	08	LEMHI	11	44 41	113 22	6118				C	DONALD B NOBLE
LEADORE 2	5177	08	LEMHI	11	44 41	113 21	5968	5P	5P			JACK WEIGAND
LEATHERMAN PASS	5184	08	CUSTER	6	44 06	113 45	9800				S	NATL WEATHER SERVICE
LEWISTON WSO AP R	5241	03	NEZ PERCE	3	46 23	117 01	1413	MID	MID		C HJ	NATL WEATHER SERVICE
LIFTON PUMPING STATION	5275	10	BEAR LAKE	1	42 07	111 18	5926	MID	MID	MID		UTAH PWR & LIGHT CO
LOLO PASS	5356	04	IDAHO	3	46 38	114 33	5300				S	U S FOREST SERVICE
LOWMAN 3 E NO 2	5426	04	BOISE	8	44 05	115 34	3975	5P	5P			LESLIE FARBER
LUNCH PEAK	5432	01	BONNER	9	48 22	116 12	6360				S	U S FOREST SERVICE
MACKAY RANGER STATION	5462	08	CUSTER	6	43 55	113 37	5897	3P	3P		C	U S FOREST SERVICE
MACKAY 4 NW	5466	08	CUSTER	6	43 57	113 40	6000	6P	6P	6P		BIG LOST IRRIGATION CO.
MAGIC DAM	5510	07	BLAINE	12	43 15	114 22	4930	6P	6P			BILL THIEL
MALAD	5544	10	ONEIDA	1	42 12	112 15	4600	7P	7P		C	JUNIUS L CROWTHER
MALAD CITY	5559	10	ONEIDA	1	42 10	112 19	4467	5P	5P		H	MARGARET W JONES
MALTA 2 E	5563	09	CASSIA	12	42 18	113 17	4540	6P	6P			GEORGE STANTON
MALTA RANGER STATION R	5567	09	CASSIA	12	42 19	113 22	4510				C	U S FOREST SERVICE
MASSACRE ROCKS ST PK	5678	07	POWER	12	42 40	113 00	4230	6P	6P			MASSACRE ROCKS ST PK
MAY 8 ENE	5680	08	LEMHI	6	44 39	113 45	6800				S	NATL WEATHER SERVICE
MAY	5685	08	LEMHI	11	44 36	113 55	5110	5P	5P			MRS NORMA HERRIN
MC CALL	5708	04	VALLEY	8	44 54	116 07	5025	4P	4P		C H	U S FOREST SERVICE
MIDDLE FORK LODGE	5897	04	CUSTER	11	44 43	115 01	4480	8A	8A			MIDDLE FORK LODGE

STATION INDEX

IDAHO
JUNE 1973

STATION	INDEX NO.	DIVISION	COUNTY	DRAINAGE ‡	LATITUDE	LONGITUDE	ELEVATION	OBSERVATION TIME AND TABLES: TEMP.	PRECIP.	EVAP.	SPECIAL (SEE NOTES)	OBSERVER
MILL CREEK SUMMIT	5950	04	CUSTER	11	44 28	114 30	8794				S	NATL WEATHER SERVICE
MINIDOKA 10 WNW	5972	07	MINIDOKA	12	42 47	113 40	4290	8A	8A			JACK LOTT
MINIDOKA DAM	5980	07	MINIDOKA	12	42 40	113 30	4210	5P	5P			NATL WILDLIFE REFUGE
MONTPELIER RANGER STA	6053	10	BEAR LAKE	1	42 19	111 18	5960	8A	8A		H	U S FOREST SERVICE
MORES CREEK SUMMIT	6077	04	BOISE	2	43 56	115 40	5990				S	SOIL CONSERVATION SERV.
MOOSE CREEK	6082	04	LEMHI	11	45 39	113 58	6200				S	U S FOREST SERVICE
MOOSE CREEK RANGER STA	6087	04	IDAHO	3	46 08	114 55	2480				S	U S FOREST SERVICE
MOSCOW 5 NE	6148	02	LATAH	7	46 48	116 55	3000				C	UNIVERSITY OF IDAHO
MOSCOW-UNIV OF IDAHO	6152	02	LATAH	7	46 44	116 58	2660	5P	5P	5P	G	UNIVERSITY OF IDAHO
MOUNTAIN HOME	6174	05	ELMORE	12	43 09	115 43	3185	10A	10A		C	RADIO KFLI
MUD FLAT	6208	06	OWYHEE	13	42 36	116 34	5500				S	SOIL CONSERVATION SERV
MULLAN	6230	04	SHOSHONE	4	47 28	115 48	3319				C	BRUNO E AIRAS
MULLAN PASS	6237	04	SHOSHONE	4	47 27	115 40	5963				S	NATL WEATHER SERVICE
NEW MEADOWS RANGER STA	6388	04	ADAMS	11	44 58	116 17	3870	8A	8A			U S FOREST SERVICE
NEZPERCE	6424	02	LEWIS	3	46 15	116 15	3145	7P	7P		H	FRED VOGEL JR
NEZ PERCE PASS	6430	04	IDAHO	3	45 43	114 30	6587				S	U S FOREST SERVICE
NORTH STAR RANCH	6493	04	IDAHO	3	45 55	114 50	2800	9A	9A			CAROLYN WOLFINBARGER
OAKLEY	6542	10	CASSIA	12	42 14	113 53	4600	6P	6P		H	ROBERT WHITTLE
OLA 4 S	6590	05	GEM	8	44 08	116 17	2990	5P	5P		C	MRS. DOROTHY F. BEAL
OROFINO	6681	03	CLEARWATER	3	46 29	116 15	1027	3P	3P			U S POSTAL DEPT.
PALISADES DAM	6764	10	BONNEVILLE	12	43 21	111 13	5385	5P	5P	5P	C	U S BUR RECLAMATION
PARK CREEK R	6798	04	CUSTER	12	43 50	114 16	7700				S	NATL WEATHER SERVICE
PARMA EXPERIMENT STA	6844	05	CANYON	2	43 48	116 57	2215	8A	8A			U OF I EXPERIMENT STA
PAUL 1 ENE	6877	07	MINIDOKA	12	42 37	113 45	4210	8A	8A			AMALGAMATED SUGAR CO
PAYETTE	6891	05	PAYETTE	8	44 05	116 56	2150	6P	6P		H	JOSEPH T LOWE
PICABO	7040	07	BLAINE	12	43 18	114 04	4875	8A	8A			NICK PURDY
PIERCE R	7046	04	CLEARWATER	3	46 30	115 48	3185	8A	8A		C	MRS MARJORIE N. DYE
PINE 1 N	7077	04	ELMORE	2	43 30	115 18	4220				S	US GEOLOGICAL SURVEY
PLUMMER 3 WSW	7188	01	BENEWAH	4	47 19	116 57	2970				C	BENARD J. LA SARTE
POCATELLO WSO AP R	7211	09	POWER	12	42 55	112 36	4454	MID	MID		C HJ	NATL WEATHER SERVICE
PORTHILL	7264	01	BOUNDARY	5	49 00	116 30	1800	6P	6P		H	U S IMMIGRATION SERVICE
PORTHILL 1 SW	7269	01	BOUNDARY	5	49 00	116 30	1700				C	MRS. KATHRYN M. TRACHT
POTLATCH 3 NNE	7301	02	LATAH	7	46 58	116 53	2600	6P	6P		H	CLIFFORD J. FRENCH
POWELL	7320	04	IDAHO	3	46 31	114 41	3632	7A	7A		H	IDAHO DEPT OF HWYS
PRAIRIE	7327	04	ELMORE	2	43 30	115 35	4780				C	CLYDE J. COOK
PRESTON 3 NE	7346	10	FRANKLIN	1	42 08	111 50	4815	7A	7A			RADIO STATION KPST
PRIEST RIVER EXP STA	7386	01	BONNER	9	48 21	116 50	2380	5P	5P		H	U S FOREST SERVICE
PUTNAM MOUNTAIN	7465	10	BINGHAM	12	43 03	112 07	5667				S	FORT HALL IR PROJ
REED RANCH	7575	04	VALLEY	11	44 53	115 42	4100				S	U S FOREST SERVICE
REYNOLDS	7648	06	OWYHEE	12	43 12	116 45	3930	9A	9A		H	AGR RESEARCH SERVICE
RICHFIELD	7673	07	LINCOLN	12	43 04	114 09	4306	5P	5P		H	LESLIE F BUSHBY
RIGGINS RANGER STATION	7706	03	IDAHO	11	45 25	116 18	1801	4P	4P			U S FOREST SERVICE
RIRIE 12 ESE	7727	10	BONNEVILLE	12	43 34	111 34	5520		5P			JOHN L JOLLEY
SAGE CREEK	8016	08	CUSTER	11	44 08	114 02	8000				S	NATL WEATHER SERVICE
ST ANTHONY 1 WNW	8022	09	FREMONT	12	43 58	111 43	4950	9A	9A			STATE YOUTH TRNG CENTER
SAINT MARIES	8062	01	BENEWAH	10	47 19	116 34	2220	4P	4P			U S FOREST SERVICE
SALMON 1 N	8080	08	LEMHI	11	45 11	113 45	3970	5P	5P			RADIO STATION KSRA
SANDPOINT EXP STATION	8137	01	BONNER	9	48 17	116 34	2100	5P	5P		C H	SANDPOINT BRANCH EXP ST
SAWTELLE PEAK	8158	10	FREMONT	12	44 32	111 25	7720				S	FEDERAL AVIATION AGENCY
SEVEN DEVILS G.S.	8282	04	IDAHO	11	45 21	116 31	7150				S	U.S. FOREST SERVICE
SHAKE CREEK RANGER STA	8303	04	ELMORE	2	43 37	115 10	4727				S	SOIL CONSERVATION SERV.
SHOSHONE 1 WNW	8380	07	LINCOLN	12	42 58	114 26	3950	5P	5P			STATE DIV OF HWYS
SHOUP	8395	04	LEMHI	11	45 22	114 18	3400	5P	5P			FRANK VARIN
SLUG CREEK DIVIDE	8483	10	CARIBOU	12	42 34	111 18	7230				S	SOIL CONSERVATION SERV
SMITH CREEK	8509	01	BOUNDARY	5	48 57	116 36	3520				S	KANIKSU NATIONAL FOREST
SNOWBANK MOUNTAIN	8515	05	VALLEY	8	44 27	116 08	8280				S	NATL WEATHER SERVICE
SOLDIER CREEK ADM SITE	8548	04	CAMAS	12	43 29	114 49	5740				S	U S FOREST SERVICE
STANLEY	8676	04	CUSTER	11	44 14	114 54	6200	4P	4P			JERRY FUNDERBURG
STIBNITE STORAGE	8748	04	VALLEY	11	44 58	115 20	6500				S	NATL WEATHER SERVICE
STREVELL	8786	10	CASSIA	12	42 01	113 17	5290	5P	5P			WS OBSERVER
SUBLETT GUARD STATION	8802	10	POWER	12	42 22	112 58	5800				S	U S FOREST SERVICE
SUGAR	8818	09	MADISON	12	43 53	111 45	4890	5P	5P			GORDON E. JOHNSON
SWAN FALLS POWER HOUSE	8928	05	ADA	12	43 15	116 23	2325	5P	5P			IDAHO POWER COMPANY
SWAN VALLEY	8937	10	BONNEVILLE	12	43 27	111 20	5270	5P	5P		H	C.V. CAMPBELL
TENSED	9029	01	BENEWAH	4	47 10	116 55	2550	6P	6P			REV ERIC A FISCHER
TETONIA EXP STATION	9065	10	TETON	12	43 51	111 16	6170	5P	5P		C	U OF I EXPERIMENT STA
THREE CREEK	9119	06	OWYHEE	12	42 05	115 09	5410	5P	5P		C H	MRS GEORGE CLARK JR
TRINITY LAKE GUARD STA	9202	04	ELMORE	2	43 38	115 26	7765				S	SOIL CONSERVATION SERV.
TROUTDALE GUARD STA	9233	04	ELMORE	2	43 43	115 38	3475				S	SOIL CONSERVATION SERV.
TWIN FALLS 2 NNE	9294	07	TWIN FALLS	12	42 35	114 28	3690	8A	8A			ENTOMOLOGY RES DIV

STATION INDEX

IDAHO
JUNE 1973

STATION	INDEX NO.	DIVISION	COUNTY	DRAINAGE ‡	LATITUDE	LONGITUDE	ELEVATION	OBSERVATION TIME AND TABLES				OBSERVER
								TEMP.	PRECIP.	EVAP.	SPECIAL (SEE NOTES)	
TWIN FALLS 3 SE	9299	07	TWIN FALLS	12	42 32	114 25	3765	8A	8A			AMALGAMATED SUGAR CO
TWIN FALLS WSO	9303	07	TWIN FALLS	12	42 33	114 21	3960	8A	8A	8A	G	NATL WEATHER SERVICE
VIENNA MINE	9422	04	BLAINE	11	43 48	114 51	8920				S	SOIL CONSERVATION SERV.
WALLACE WOODLAND PARK	9498	04	SHOSHONE	4	47 30	115 53	2935	8A	8A		C	MRS. MARIAN L. DANCER
WARREN	9560	04	IDAHO	11	45 16	115 40	5907	5P	5P		H	JACK W PICKELL
WEBER CREEK	9626	10	CLARK	6	44 23	112 40	6700				S	SOIL CONSERVATION SERV
WEISER 2 SE	9638	05	WASHINGTON	12	44 14	116 57	2103	5P	5P			RADIO KWEI
WET CREEK SUMMIT	9730	08	CUSTER	6	44 02	113 28	7600				S	NATL WEATHER SERVICE
WILLOW FLAT	9830	10	FRANKLIN	1	42 09	111 38	6100				S	US SOIL CON SERVICE
WINCHESTER 1 SW	9846	02	LEWIS	3	46 13	116 38	4180	6P	6P			HARVEY S. HUMPHREY
YELLOW PINE 7 S	9951	04	VALLEY	11	44 47	115 30	5100	8A	8A		C	MRS EMMA R COX

‡ DRAINAGE CODE: 1-BEAR 2-BOISE 3-CLEARWATER 4-COEUR D'ALENE 5-KOOTENAI 6-LOST 7-PALOUSE 8-PAYETTE 9-PEND OREILLE 10-ST. JOE 11-SALMON 12-SNAKE 13-OWYHEE

USCOMM-NOAA-ASHEVILLE, N.C. 8/2/73-1080

REFERENCE NOTES

Additional information regarding the climate of this State may be obtained by writing to the National Climatic Center, Federal Building, Asheville, N.C. 28801, or to any Weather Service Office near you. Additional precipitation data are contained in the "HOURLY PRECIPITATION DATA" for this State.

DIMENSIONAL UNITS: Unless otherwise indicated, dimensional units used in this bulletin are: Temperature in °F, precipitation and evaporation in inches and wind movement in miles. Monthly degree day totals are the sums of the negative departures of average daily temperatures from 65°F. In "Supplemental Data" table directions entered in figures are tens of degrees. Resultant wind is the vector sum of wind directions and speeds divided by the number of observations.

OBSERVATION TIME: The Station Index shows observation times in local standard time. During the summer months some observers take the observations on daylight saving time. Snow on ground in the "Snowfall and Snow on Ground" table is at observation time for all except National Weather Service Offices and FAA stations. For these stations snow on ground values are at 4:00 a.m., P.s.t. and 5:00 a.m., m.s.t., except Idaho Falls 46 W, which is 8:00 a.m., m.s.t. Data in the "Extremes" table, "Daily Precipitation" table, "Daily Temperature" table, "Evaporation and Wind" table, and snowfall in the "Snowfall and Snow on Ground" table, when published, are for the 24 hours ending at time of observation.

EVAPORATION is measured in the standard Weather Service-type pan of 4-foot diameter unless otherwise shown by footnote following the Evaporation and Wind table. Max and Min values in the Evaporation and Wind table are extremes of temperature of water in pan as recorded during 24 hours ending at time of observation. Wind is the total wind movement in miles over the evaporation pan as determined by a continuous anemometer recorder located 6-8 inches above the pan.

WATER EQUIVALENT values published in the "Snowfall and Snow on Ground" table are the water equivalent of snow, sleet, or ice on the ground. Samples for obtaining measurements are taken from different points for successive observations; consequently, occasional drifting and other causes of local variability in the snowpack may result in apparent inconsistencies in the record. Time of observation 10:00 a.m., P.s.t.

SNOWFALL: Entries of snowfall in the "Monthly Summarized Data" table, the "Snowfall and Snow on Ground" table, and in the "Seasonal Snowfall" table, include snow and sleet. Entries of snow on ground include snow, sleet, and ice.

NORMALS for all stations are climatological standard normals based on the period 1931-1960.

DIVISIONS, as used in this publication, became effective with data for January 1957.

STATION NAMES: Figures and letters following the station name, such as 12 SSW, indicate distance in miles and direction from the post office.

SEASONAL TABLES: Monthly and seasonal snowfall and heating degree days for the 12 months ending with the preceding June data will be carried in the July issue of this bulletin.

EVAPORATION AND WIND TABLE:	Lifton Pumping Station	: Pan is of stainless steel.
DAILY SOIL TEMPERATURES TABLE:	Aberdeen Exp Station	: Delco loam, bare soil, non-irrigated. Slope 1 percent to SSE. Max and min for 24 hours ending at 8 a.m. Palmer dial soil thermometer.
	Idaho Falls 6 NW	: Pancheri silt loam, bare ground, gravel covered, non-irrigated. Slope 1 percent to NE. Max and min for 24 hours ending at 8 a.m. Palmer dial soil thermometer.
	Kuna 3 E	: Elijah silt loam, eroded, clipped bluegrass sod cover, irrigated. Max and min for 24 hours ending at 6 p.m. Palmer dial soil thermometer.
	Moscow - Univ of Idaho	: Soil - (unnamed) silt loam, wheatgrass, sprinkled. Slope 2 percent to E. Max and min for 24 hours ending at 5 p.m. Bristow recording soil thermometers.
	Twin Falls WSO	: Portneuf silt loam, bluegrass covered, nonirrigated. Slope 1 percent to N. Max and min for 24 hours ending at 8 a.m. 4-inch thermometer - Taylor recording. Other depths - Palmer dial soil thermometer.

LATE REPORTS AND CORRECTIONS will be carried only in the June and December issues of this bulletin.

INTERPOLATED VALUES for monthly precipitation totals may be found in the annual issue of this publication.

IN THE DATA TABLES THE SYMBOLS AND LETTERS WHEN USED INDICATE THE FOLLOWING

- No record in the "Supplemental Data" table, "Daily Precipitation" table, "Evaporation and Wind" table, "Snowfall and Snow on Ground" table, "Daily Soil Temperatures" table, and the Station Index.

  No record in the "Monthly Summarized Data" table and the "Daily Temperature" table is indicated by no entry.

+ And also on an earlier date or dates.

++ Highest observed one minute windspeed. This station is not equipped with an instrument to measure fastest mile data.

* Amount included in following measurement, time distribution unknown.

// Gage is equipped with a windshield.

B Adjusted to a full month.

D Water equivalent of snowfall wholly or partly estimated, using a ratio of 1 inch water equivalent to every 10 inches of new snowfall.

E Amount is partially estimated

M One or more days of record missing; if average value is entered, less than 10 days record is missing. See "Daily Temperature" table for detailed daily record. Degree day data, if carried for this station, have been adjusted to represent the value for a full month.

R Amounts from recording gage. (These amounts are essentially accurate but may vary slightly from the amounts to be published later in Hourly Precipitation Data.)

T Trace, an amount too small to measure.

V Includes total for previous month.

IN THE STATION INDEX THE SYMBOLS AND LETTERS WHEN USED INDICATE THE FOLLOWING:

AR This entry in time of observation column in Station Index means after rain.

C Recording Rain Gage Station. Hourly precipitation values are processed for special purposes, and are published later in the "Hourly Precipitation Data" bulletin. If daily amounts are published in "Climatological Data" bulletin they are from a separate non-recording gage, except where indicated by reference 'R'. Such amounts may differ from amounts published from the recording gage in the "Hourly Precipitation Data" bulletin.

G "Soil Temperature" table.

H "Snowfall and Snow on Ground" table. Omission of data in any month indicates no snowfall and/or snow on ground in that month.

J "Supplemental Data" table.

SS This entry in time of observation column in Station Index means observation made near sunset.

VAR This entry in time of observation column in Station Index means variable.

\# Thermometers are generally exposed in a shelter located a few feet above sod-covered ground; however, this reference indicates that the thermometers are exposed in a shelter located on the roof of a building.

Stations appearing in the tables with no data were either missing or received too late to be included in this issue.

General weather conditions in the U.S. for each month are described in the MONTHLY WEATHER REVIEW, CLIMATOLOGICAL DATA NATIONAL SUMMARY and STORM DATA. The first may be obtained from the Superintendent of Documents, Government Printing Office, Washington, D. C. 20402, while the latter two may be obtained from the National Climatic Center, Federal Building, Asheville, N.C. 28801.

Information concerning the history of changes in locations, elevations, exposure, etc., of substations through 1955 may be found in the publication "Substation History" for this State, price 40 cents. Similar information for regular National Weather Service Offices may be found in the latest annual issue of Local Climatological Data, price 15 cents. These publications may be obtained from the National Climatic Center at the address shown above.

Subscription Price: $2.50 a year for each section including annual summary; $1.00 additional for foreign mailing; 20¢ single copy; 20¢ annual summary. Make checks payable to Department of Commerce, NOAA; send payments and orders to: National Climatic Center, Federal Building, Asheville, N. C. 28801. Attn: Publications.

I certify that this is an official publication of the National Oceanic and Atmospheric Administration, and is compiled from records on file at the National Climatic Center, Asheville, North Carolina 28801.

William H. Haggard
Director, National Climatic Center

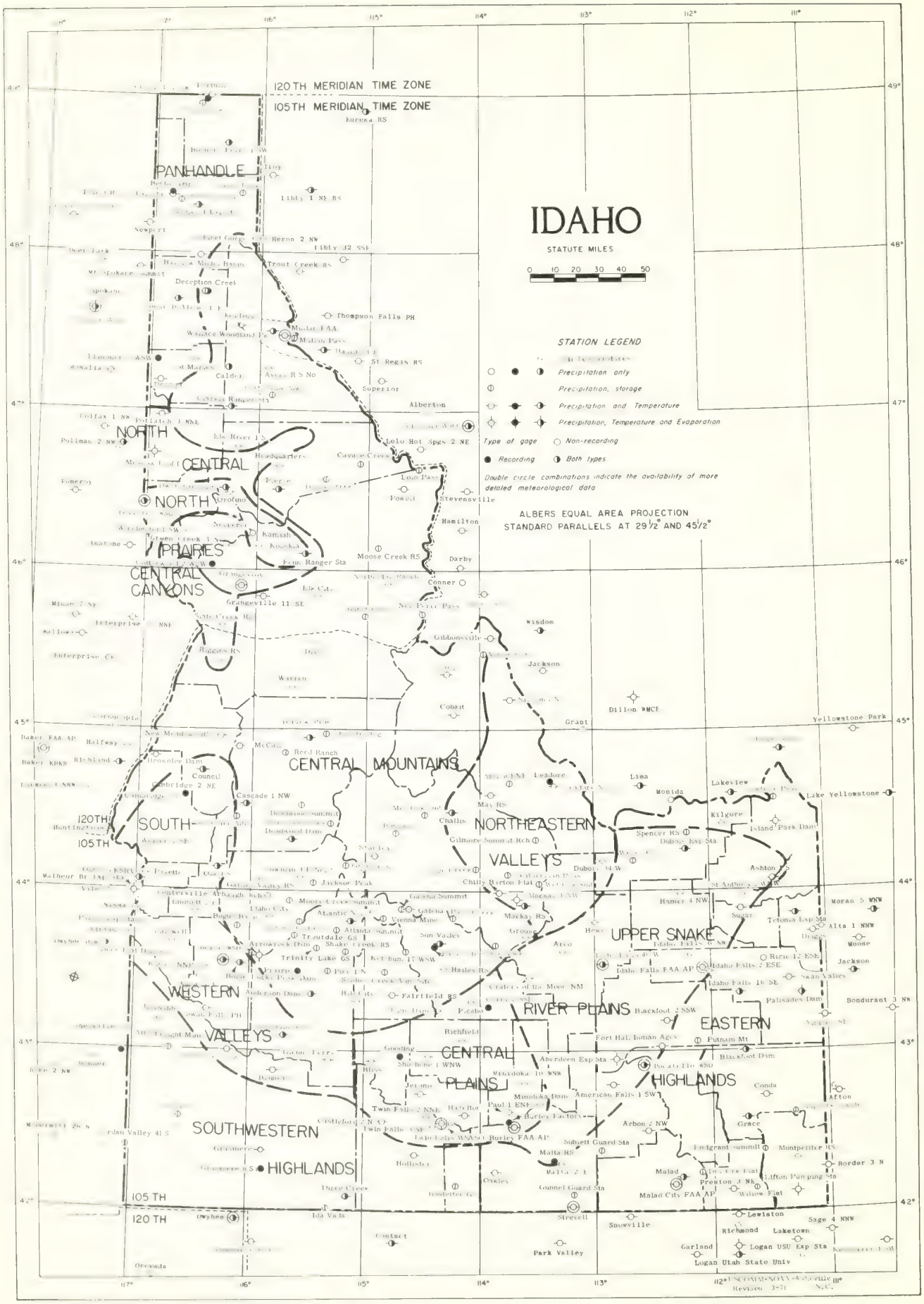
IDAHO
STATUTE MILES
0 10 20 30 40 50
STATION LEGEND
Precipitation only
Precipitation, storage
Precipitation and Temperature
Precipitation, Temperature and Evaporation
Type of gage
Non-recording
Recording
Both types
Double circle combinations indicate the availability of more detailed meteorological data
ALBERS EQUAL AREA PROJECTION
STANDARD PARALLELS AT 29½° AND 45½°
120TH MERIDIAN TIME ZONE
105TH MERIDIAN TIME ZONE
PANHANDLE
NORTH CENTRAL
NORTH PRAIRIES
CENTRAL CANYONS
CENTRAL MOUNTAINS
NORTHEASTERN VALLEYS
SOUTH
WESTERN VALLEYS
UPPER SNAKE
RIVER PLAINS
EASTERN HIGHLANDS
CENTRAL PLAINS
SOUTHWESTERN HIGHLANDS
Libby 1 NE RS
Heron 2 NW
Libby 32 SSE
Trout Creek RS
Deception Creek
Thompson Falls PH
Missoula FAA
Missoula Pass
St Regis RS
Superior
Alberton
Lolo Hot Spgs 2 NE
Lolo Pass
Stevensville
Hamilton
Darby
Moose Creek RS
Conner
Wisdom
Gibbonsville
Jackson
Dillon WMCE
Grant
Yellowstone Park
Lake Yellowstone
Island Park Dam
Ashton
Moran 5 WNW
Alta 1 NNW
Moose
Jackson
Swan Valley
Bondurant 3 NW
Palisades Dam
Idaho Falls 16 SE
Idaho Falls 2 ESE
Idaho Falls FAA AP
Ririe 12 ESE
Blackfoot 2 SSW
Blackfoot Dam
Putnam Mt
Fort Hall Indian Agcy
Pocatello 8 SSO
Aberdeen Exp Sta
Minidoka 10 WNW
Minidoka Dam
American Falls 1 SW
Burley Factory
Burley FAA AP
Twin Falls 2 NNE
Twin Falls WSAO
Hazelton
Paul 1 ENE
Arbon 2 NW
Grace
Conda
Afton
Montpelier RS
Border 3 N
Lifton Pumping Sta
Malad City FAA AP
Malad
Preston 4 NE
Willow Flat
Subletts Guard Sta
Malta RS
Malta 2 E
Gunnel Guard Sta
Oakley
Hollister
Strevell
Snowville
Lewiston
Sage 4 NNW
Richmond
Laketown
Garland
Logan USU Exp Sta
Logan Utah State Univ
Park Valley
Contact
Owyhee
Ida Valley
Orovada
Grangeville 11 SE
Cascade 1 NW
Council
Cambridge 2 NE
Reed Ranch
Challis
May RS
Leadore
Lima
Monida
Lakeview
Kilgore
Spencer RS
Dubois Exp Sta
Dubois 14 W
Chilly Burton Flat
Jackson Peak
Moore Creek Summit
Atlantic Summit
Galena Summit
Vienna Mine
Mackay RS
Arco
Sun Valley
Hailey RS
Craters of the Moon NM
Fairfield RS
Picabo
Richfield
Gooding
Shoshone 1 WNW
Bliss
Jerome
Hamer 4 NW
Sugar
Tetonia Exp Sta
Trout Creek RS
Trinity Lake GS
Anderson Dam
Pine 1 N
Boise Lucky Peak Dam
Arrowrock Dam
Shake Creek RS
Teutadale GS
Atlanta Summit
Ketchum 17 WSW
Stanley
Deadwood Dam
Malheur Br Exp Sta
Baker FAA AP
Baker KBKR
Richland
Brownlee Dam
Halfway
Enterprise
Wallowa
Imnaha
Pomeroy
Colfax 1 NW
Pullman 2 NW
Potlatch 1 NNE
Elk River 1 N
Headquarters
Pierce
Orofino
Kamiah
Kooskia
Elk City
Powell
Cayuse Creek
Moscow
Deer Park
Spokane
Newport
Troy
Bonners Ferry
Bureau RS
Wallace Woodland Pk
Elmer 4 NW
Rosalia
St Maries
Calder
Avery R S No
Warren
Cobalt
Yellowstone
Ely
Ely Cat.
Nez Perce Pass
Ruggles RS
Grangeville 11 SE
Cottonwood
Kamiah
Kooskia
Elk City
Orofino
Pierce
Headquarters
Powell
Stevensville
Hamilton
Darby
Conner
Wisdom
Gibbonsville
Jackson
Dillon WMCE
Grant
Yellowstone Park
Lake Yellowstone
Island Park Dam
Ashton
Moran 5 WNW
Alta 1 NNW
Moose
Jackson
Swan Valley
Bondurant 3 NW
Palisades Dam
Idaho Falls 16 SE
Idaho Falls 2 ESE
Idaho Falls FAA AP
Ririe 12 ESE
Blackfoot 2 SSW
Blackfoot Dam
Putnam Mt
Fort Hall Indian Agcy
Pocatello 8 SSO
Aberdeen Exp Sta
Minidoka 10 WNW
Minidoka Dam
American Falls 1 SW
Burley Factory
Burley FAA AP
Twin Falls 2 NNE
Twin Falls WSAO
Hazelton
Paul 1 ENE
Arbon 2 NW
Grace
Conda
Afton
Montpelier RS
Border 3 N
Lifton Pumping Sta
Malad City FAA AP
Malad
Preston 4 NE
Willow Flat
Subletts Guard Sta
Malta RS
Malta 2 E
Gunnel Guard Sta
Oakley
Hollister
Strevell
Snowville
Lewiston
Sage 4 NNW
Richmond
Laketown
Garland
Logan USU Exp Sta
Logan Utah State Univ
Park Valley
Contact
Owyhee
Ida Valley
Orovada
Grangeville 11 SE
Cascade 1 NW
Council
Cambridge 2 NE
Reed Ranch
Challis
May RS
Leadore
Lima
Monida
Lakeview
Kilgore
Spencer RS
Dubois Exp Sta
Dubois 14 W
Chilly Burton Flat
Jackson Peak
Moore Creek Summit
Atlantic Summit
Galena Summit
Vienna Mine
Mackay RS
Arco
Sun Valley
Hailey RS
Craters of the Moon NM
Fairfield RS
Picabo
Richfield
Gooding
Shoshone 1 WNW
Bliss
Jerome
Hamer 4 NW
Sugar
Tetonia Exp Sta
Trout Creek RS
Trinity Lake GS
Anderson Dam
Pine 1 N
Boise Lucky Peak Dam
Arrowrock Dam
Shake Creek RS
Teutadale GS
Atlanta Summit
Ketchum 17 WSW
Stanley
Deadwood Dam
Malheur Br Exp Sta
Baker FAA AP
Baker KBKR
Richland
Brownlee Dam
Halfway
Enterprise
Wallowa
Imnaha
Pomeroy
Colfax 1 NW
Pullman 2 NW
Potlatch 1 NNE
Elk River 1 N
Headquarters
Pierce
Orofino
Kamiah
Kooskia
Elk City
Powell
Cayuse Creek
Moscow
Deer Park
Spokane
Newport
Troy
Bonners Ferry
Bureau RS
Wallace Woodland Pk
Elmer 4 NW
Rosalia
St Maries
Calder
Avery R S No
Warren
Cobalt
Yellowstone
Ely
Ely Cat.
Nez Perce Pass
Ruggles RS
Grangeville 11 SE
Cottonwood
Kamiah
Kooskia
Elk City
Orofino
Pierce
Headquarters
Powell
Stevensville
Hamilton
Darby
Conner
Wisdom
Gibbonsville
Jackson
Dillon WMCE
Grant
Yellowstone Park
Lake Yellowstone
Island Park Dam
Ashton
Moran 5 WNW
Alta 1 NNW
Moose
Jackson
Swan Valley
Bondurant 3 NW
Palisades Dam
Idaho Falls 16 SE
Idaho Falls 2 ESE
Idaho Falls FAA AP
Ririe 12 ESE
Blackfoot 2 SSW
Blackfoot Dam
Putnam Mt
Fort Hall Indian Agcy
Pocatello 8 SSO
Aberdeen Exp Sta
Minidoka 10 WNW
Minidoka Dam
American Falls 1 SW
Burley Factory
Burley FAA AP
Twin Falls 2 NNE
Twin Falls WSAO
Hazelton
Paul 1 ENE
Arbon 2 NW
Grace
Conda
Afton
Montpelier RS
Border 3 N
Lifton Pumping Sta
Malad City FAA AP
Malad
Preston 4 NE
Willow Flat
Subletts Guard Sta
Malta RS
Malta 2 E
Gunnel Guard Sta
Oakley
Hollister
Strevell
Snowville
Lewiston
Sage 4 NNW
Richmond
Laketown
Garland
Logan USU Exp Sta
Logan Utah State Univ
Park Valley
Contact
Owyhee
Ida Valley
Orovada
117°
116°
115°
114°
113°
112°
111°
49°
48°
47°
46°
45°
44°
43°
42°
105 TH
120 TH
Revised 3-51

U.S. DEPARTMENT OF COMMERCE
NATIONAL CLIMATIC CENTER
FEDERAL BUILDING
ASHEVILLE, N.C. 28801

POSTAGE AND FEES PAID
U.S. DEPARTMENT OF COMMERCE
COM 210

U.S. MAIL

FIRST CLASS

TED STATES
ITMENT OF
IMERCE
ICATION

CLIMATOLOGICAL DATA

IDAHO

U.S. DEPARTMENT OF COMMERCE
National Oceanic and Atmospheric Administration
Environmental Data Service

TEMPERATURE AND PRECIPITATION EXTREMES

HIGHEST TEMPERATURE			
BRUNEAU	111	DATE	10
LOWEST TEMPERATURE			
ELK CITY	23	DATE	02
GREATEST TOTAL PRECIPITATION			
HENRY	3.71		
LEAST TOTAL PRECIPITATION			
7 STATIONS	.00		
GREATEST 1 DAY PRECIPITATION			
HENRY	1.70	DATE	21

JULY
1973
ıme 76
No. 7
e lle, N.C.

CLEMSON UNIVERSITY LIBRARY
SEP 27 1973
SCI., TECH. & ECON. DIV.

MONTHLY SUMMARIZED STATION AND DIVISIONAL DATA

IDAHO
JULY 1973

Station	Temperature: Average Maximum	Average Minimum	Average	Departure From Normal	Highest	Date	Lowest	Date	Degree Days	No. of Days: Max. 90° or Above	Max. 32° or Below	Min. 32° or Below	Min. 0° or Below	Precipitation: Total	Departure From Normal	Greatest Day	Date	Snow, Sleet: Total	Max. Depth on Ground	Date	No. of Days: .10 or More	.50 or More	1.00 or More
* * * PANHANDLE 0																							
BAYVIEW MODEL BASIN	83.7	44.0	64.9		96	30+	36	2	72	7	0	0	0	.00		.00		.0	0		0	0	0
BONNERS FERRY 1 SW	87.1M	49.3M	68.2M		98	29	38	2	25		0	0	0	T	- .78	T	21	.0	0		0	0	0
CABINET GORGE	85.8	48.0	67.4		97	30+	38	8+	30	13	0	0	0	.01		.01	21	.0	0		0	0	0
COEUR D'ALENE 1 E	90.1	51.9	71.0	1.9	101	30+	40	2	14	17	0	0	0	.00	- .66	.00		.0	0		0	0	0
PORTHILL	85.6	50.4	68.0	1.2	97	30+	41	2	22	7	0	0	0	.12	- .62	.07	21	.0	0		0	0	0
PRIEST RIVER EXP STA	86.2	46.1	66.2	1.6	95	19	36	2	46	13	0	0	0	T	- .90	T	20	.0	0		0	0	0
SAINT MARIES	89.2	48.9	69.1	1.5	98	30	39	2+	22	18	0	0	0	.00	- .71	.00		.0	0		0	0	0
SANDPOINT EXP STATION	84.9	45.7	65.3	.0	94	31+	35	2	65	11	0	0	0	T	- .63	T	20	.0	0		0	0	0
TENSED	86.2	42.2	64.2		98	29	30	2	86	14	0	4	0	T		T	20	.0	0		0	0	0
DIVISION			67.1	.5										.01	- .72			.0					
* * * NORTH CENTRAL PRAIRIES 02																							
COTTONWOOD	86.1	52.4	69.3		96	31+	39	2	30	14	0	0	0	.36	- .55	.30	22	.0	0		1	0	0
GRANGEVILLE	85.7M	49.0M	67.4M	.4	96	31	38	2+	34	15	0	0	0	.17	- .71	.14	20	.0	0		1	0	0
MOSCOW-UNIV OF IDAHO	87.3	45.6	66.5	- .8	97	29	34	1	48	14	0	0	0	.02	- .49	.02	20	.0	0		0	0	0
NEZPERCE	85.1	47.4	66.3	.8	94	30	35	7+	49	10	0	0	0	.21	- .65	.14	20	.0	0		1	0	0
POTLATCH 3 NNE	85.0	41.2	63.1	- 2.5	95	29+	31	12+	99	11	0	3	0	.22	- .33	.22	21	.0	0		1	0	0
WINCHESTER 1 SW	82.5	44.3	63.4		92	30+	31	7	98	5	0	2	0	.30		.23	20	.0	0		1	0	0
DIVISION			66.0	.1										.21	- .52			.0					
* * * NORTH CENTRAL CANYONS 03																							
DWORSHAK FISH HATCHERY	91.8	54.3	73.1		103	30	44	1	13	21	0	0	0	.09		.09	21	.0	0		0	0	0
FENN RANGER STATION	90.5	49.0	69.8		101	31	40	2	21	18	0	0	0	.07		.04	21	.0	0		0	0	0
KOOSKIA	94.8	49.9	72.4	.6	104	30+	40	2	3	25	0	0	0	.22	- .63	.17	20	.0	0		1	0	0
LEWISTON WSO AP //R	94.0	60.1	77.1	3.3	103	29+	49	7	1	21	0	0	0	.01	- .42	.01	20	.0	0		0	0	0
ORofino	95.5	53.8	74.7	.9	104	30+	43	2	3	25	0	0	0	.08	- .52	.08	20	.0	0		0	0	0
RIGGINS RANGER STATION	96.8	59.6	78.2		110	10	45	1	1	26	0	0	0	.37	- .25	.19	20	.0	0		2	0	0
DIVISION			74.2	.5										.14	- .48			.0					
* * * CENTRAL MOUNTAINS 04																							
ANDERSON DAM	92.5	57.3	74.9		106	10	45	1	1	22	0	0	0	.52		.43	14	.0	0		1	0	0
ARROWROCK DAM	90.6	57.1	73.9	- .2	104	11	45	2	6	20	0	0	0	.04	- .23	.03	15	.0	0		0	0	0
ATLANTA	83.7	42.7	63.2		100	10	34	24+	78	4	0	0	0	.08		.06	12	.0	0		0	0	0
AVERY R. S. NO 2	88.2	46.5	67.4		97	30+	38	7	37	15	0	0	0	.00		.00		.0	0		0	0	0
BROWNLEE DAM	98.0	63.6	80.8		108	11	50	1	0	27	0	0	0	.83		.79	21	.0	0		1	1	0
CASCADE 1 NW	85.5	43.9	64.7		97	11+	31	1	63	8	0	1	0	.11		.06	20	.0	0		0	0	0
CLARKIA RANGER STATION	85.0		M		93	31+				9	0			.07		.07	21	.0	0		0	0	0
COBALT	86.2	43.4	64.8		100	10	34	1	53	12	0	0	0	.93		.65	20	.0	0		3	1	0
DEADWOOD DAM	85.1	40.7	62.9	2.5	98	10	29	2+	86	8	0	3	0	.64	.03	.57	20	.0	0		1	1	0
DIXIE	77.7	35.6	56.7		92	11	26	12+	254	1	0	9	0	.61		.37	21	.0	0		3	0	0
ELK CITY	81.3	37.3	59.3		98	11	23	2	185	5	0	4	0	.65		.52	21	.0	0		2	1	0
ELK RIVER 1 S	83.0	43.0	63.0		94	30	34	12+	98	5	0	0	0	.03		.03	21	.0	0		0	0	0
FAIRFIELD RANGER STA	85.5	47.4	66.5		98	10	30	2	36	6	0	1	0	.73		.25	19	.0	0		4	0	0
GALENA																							
GARDEN VALLEY RS	93.6	50.5	72.1	1.2	106	1	38	2+	8	23	0	0	0	.06	- .27	.06	19	.0	0		0	0	0
GRANGEVILLE 11 SE	89.7M	52.5M	71.1M		102	30	42	12+	10	17	0	0	0	.39		.22	20	.0	0		2	0	0
GROUSE	80.4	40.9	60.7		94	10	28	2	139	2	0	1	0	1.66		.72	21	.0	0		4	1	0
HAILEY RANGER STATION																							
HEADQUARTERS	83.5M	43.1M	63.3M		94	31	34	7+	96		0	0	0	.02		.02	21	.0	0		0	0	0
HILL CITY	86.0	45.1	65.6	- .2	100	10	32	2	57	13	0	1	0	.52	.25	.16	20	.0	0		3	0	0
IDAHO CITY	89.8	45.9	67.9	1.0	103	10	32	2+	28	20	0	2	0	.15	- .19	.15	15	.0	0		1	0	0
KELLOGG	89.2	45.7	67.5	- .7	100	30	36	3	34	19	0	0	0	.00	- .83	.00		.0	0		0	0	0
KETCHUM R S	80.1	45.3	62.7		91	11	32	2	82	1	0	1	0	1.70		.90	20	.0	0		4	1	0
LOWMAN 3 E NO 2	92.0	46.1	69.1		102	10	34	2+	18	21	0	0	0	.29				.0	0			0	0
MC CALL	84.0	43.3	63.7	.9	96	10	30	1	84	5	0	2	0	.26	- .29	.26	20	.0	0		1	0	0
MIDDLE FORK LODGE	87.6	46.3	67.0		103	11	39	7+	36	17	0	0	0	.94		.41	21	.0	0		3	0	0
NEW MEADOWS RANGER STA	87.4	41.7	64.6	1.9	98	11	29	1	70	16	0	2	0	.12	- .43	.09	20	.0	0		0	0	0
NORTH STAR RANCH	88.6	45.4	67.0		105	11	35	2	44	18	0	0	0	.58		.33	21	.0	0		2	0	0
PIERCE //R	81.8	41.8	61.8		92	30	32	2+	114	6	0	2	0	T		T	22+	.0	0		0	0	0
POWELL	85.8	42.8	64.3		102	11	32	2	74	13	0	1	0	.10		.10	21	.0	0		1	0	0
SHOUP	90.6	51.5	71.1		99	10	42	23+	8	23	0	0	0	.62		.41	20	.0	0		2	0	0
STANLEY	78.5	38.1	58.3		88	10	29	2	206	0	0	6	0	1.83		.85	19	.0	0		3	2	0
WALLACE WOODLAND PARK	83.7	45.4	64.6	.3	94	31+	35	2	72	9	0	0	0	.01	- 1.00	.01	21	.0	0		0	0	0
WARREN	79.2	35.2	57.2		91	10	26	1	233	1	0	7	0	1.22		.84	20	.0	0		2	1	0
YELLOW PINE 7 S	82.1	37.7	59.9		96	11	30	1	157	1	0	6	0	1.09		1.04	20	.0	0		1	1	1
DIVISION			65.6	1.0										.51	- .15			.0					

See Reference Notes Following Station Index

MONTHLY SUMMARIZED STATION AND DIVISIONAL DATA

IDAHO
JULY 1973

Station	Temperature													Precipitation										
										No. of Days								Snow, Sleet			No. of Days		
										Max.		Min.											
	Average Maximum	Average Minimum	Average	Departure From Normal	Highest	Date	Lowest	Date	Degree Days	90° or Above	32° or Below	32° or Below	0° or Below	Total	Departure From Normal	Greatest Day	Date	Total	Max. Depth on Ground	Date	1.0 or More	.50 or More	1.00 or More
* * * SOUTHWESTERN VALLEYS 05																							
BOISE 7 N	90.2	59.6	74.9		103	10	41	1	7	17	0	0	0	.03		.03	19	.0	0		0	0	0
BOISE LUCKY PEAK DAM	91.2	59.4	75.3		105	11	41	2+	10	19	0	0	0	.17		.09	20	.0	0		0	0	0
BOISE WSO AP //R	91.9	59.2	75.6	.4	103	10	45	1	4	19	0	0	0	.07	- .14	.04	13	.0	0		0	0	0
BRUNEAU	95.2	57.1	76.2		111	10	42	1	4	23	0	0	0	.38		.34	14	.0	0		1	0	0
CALDWELL	95.3	59.6	77.5	4.0	105	10	46	2+	2	28	0	0	0	.13	- .11	.07	13	.0	0		0	0	0
CAMBRIDGE	92.8	53.5	73.2	- .9	102	10	41	2	5	24	0	0	0	T	- .25	T	21	.0	0		0	0	0
COUNCIL	94.4	57.0	75.7	2.9	103	10	40	1	4	25	0	0	0	.00	- .35	.00		.0	0		0	0	0
DEER FLAT DAM	89.9	57.9	73.9	.4	98	10	44	1	4	19	0	0	0	.49	.31	.46	21	.0	0		1	0	0
EMMETT 2 E	93.8	53.1	73.5	- .2	101	16+	41	2+	6	23	0	0	0	.28	.13	.18	21	.0	0		2	0	0
GLENNS FERRY																							
GRAND VIEW 2 W	94.5	56.2	75.4	- 1.1	105	10	39	2	2	22	0	0	0	.37	.21	.37	14	.0	0		1	0	0
KUNA 2 NNE	89.3	52.7M	71.0M	- 1.0	98	10	40	2+	7	20	0	0	0	.29	.10	.24	20	.0	0		1	0	0
MOUNTAIN HOME	92.3	54.8	73.6	- .1	108	10	41	2	8	21	0	0	0	.45	.21	.18	12	.0	0		2	0	0
OLA 4 S	93.4	50.0	71.7		102	10	33	1	13	24	0	0	0	.22		.12	21	.0	0		2	0	0
PARMA EXPERIMENT STA	93.5	54.1	73.8	.2	104	11	39	2	9	23	0	0	0	.18	.04	.11	22	.0	0		1	0	0
PAYETTE	95.1	M	M		102	10				29	0	0	0	T	- .22	T	27+	.0	0		0	0	0
SWAN FALLS POWER HOUSE	97.3	64.3	80.8		108	10	50	1	0	27	0	0	0	.28		.18	15	.0	0		1	0	0
WEISER 2 SE	94.2	52.8	73.5	- 1.9	104	10	42	2	1	25	0	0	0	.00	- .11	.00		.0	0		0	0	0
DIVISION			74.7	.3										.20	- .01			.0					
* * * SOUTHWESTERN HIGHLANDS 06																							
GRASMERE	85.8	48.7	67.3		98	10	36	5+	36	10	0	0	0	.73		.63	21	.0	0		1	1	0
HOLLISTER	84.8	54.7	69.8	- 1.5	99	10	41	2	13	6	0	0	0	.75	.35	.50	23	.0	0		3	1	0
REYNOLDS	86.4	52.7	69.6		99	11	35	1	34	13	0	0	0	.30		.22	21	.0	0		1	0	0
THREE CREEK	84.2	40.7	62.5		96	10	29	2	92	8	0	2	0	1.17		.65	14	.0	0		3	1	0
DIVISION			67.3	- 2.1										.74	.33			.0					
* * * CENTRAL PLAINS 07																							
BLISS	91.0	56.5	73.8		106	10	44	2+	3	20	0	0	0	.75	.53	.47	14	.0	0		2	0	0
BURLEY FAA AP	87.4	53.4	70.4		102	10	42	2	8	14	0	0	0	.21		.13	23	.0	0		1	0	0
CASTLEFORD 2 N	88.5	52.5	70.5		103	10	45	23+	7	15	0	0	0	.30		.17	19	.0	0		1	0	0
HAZELTON	88.8	52.9	70.9	- 2.7	102	10	43	2	6	18	0	0	0	.58	.33	.27	21	.0	0		3	0	0
JEROME	91.7	57.3	74.5	.4	108	10	45	2	0	21	0	0	0	.49	.31	.27	14	.0	0		2	0	0
MAGIC DAM	88.4M	53.5M	71.0M		102	10	38	1	19		0	0	0	.37		.21	21	.0	0		1	0	0
MASSACRE ROCKS ST PK	91.3	54.3	72.8		104	10	39	2	4	23	0	0	0	.69		.29	20	.0	0		3	0	0
MINIDOKA 10 WNW	86.0	49.5	67.8		101	11	37	2	30	11	0	0	0	.31		.12	13	.0	0		1	0	0
MINIDOKA DAM	88.4	55.1	71.8		100	10	44	2	2	15	0	0	0	.20		.15	20	.0	0		1	0	0
PAUL 1 ENE	86.5	52.0	69.3		102	11	38	15+	28	12	0	0	0	.30		.18	24	.0	0		1	0	0
PICABO																							
RICHFIELD	86.2	52.4	69.3		97	10	41	2+	16	7	0	0	0	.48	.22	.20	12	.0	0		2	0	0
SHOSHONE 1 WNW	92.6M	55.6M	74.1M	1.2	109	10	43	1	2	22	0	0	0	.46	.24	.26	14	.0	0		2	0	0
TWIN FALLS 2 NNE	88.5	55.7	72.1	- .8	107	11	43	2	10	16	0	0	0	.24	.00	.13	21	.0	0		1	0	0
TWIN FALLS 3 SE	87.5	54.8	71.2	- 1.1	104	11	43	1	12	14	0	0	0	.33	.12	.25	21	.0	0		1	0	0
TWIN FALLS WSO	84.1	52.9	68.5		101	11	40	2	26	6	0	0	0	.50		.35	21	.0	0		1	0	0
DIVISION			71.2	- 1.5										.41	.16			.0					
* * * NORTHEASTERN VALLEYS 08																							
CHALLIS	86.6	50.4	68.5	.4	99	10	42	2	27	13	0	0	0	.56	- .02	.18	22+	.0	0		3	0	0
CHILLY BARTON FLAT	80.8M	47.0	63.9M		92	11+	36	2	58		0	0	0	1.69		1.08	21	.0	0		4	1	1
GIBBONSVILLE	86.8	44.5	65.7		95	10	34	2	36	15	0	0	0	.52		.44	20	.0	0		1	0	0
LEADORE 2	83.7M	42.0M	62.9M		97	10	31	2	85		0	1	0	.87		.53	20	.0	0		2	1	0
MACKAY RANGER STATION	83.2	48.1	65.7	- 1.1	95	10	31	2	51	7	0	1	0	1.58	.73	.59	20	.0	0		5	1	0
MACKAY 4 NW	81.7	47.6	64.7		94	10	26	2	69	2	0	1	0	1.78		.43	21	.0	0		6	0	0
MAY	88.9	46.2	67.6		101	10	34	2	25	20	0	0	0	.70		.53	20	.0	0		1	1	0
SALMON 1 N	91.7	52.2	72.0		105	10	43	2	3	23	0	0	0	.67		.56	20	.0	0		1	1	[illegible]
DIVISION			66.4	.2										1.05	.14			.0					
* * * UPPER SNAKE RIVER PLAINS 09																							
ABERDEEN EXP STATION	84.9	49.8	67.4	- 2.8	98	11	36	2	34	10	0	0	0	1.71	1.40	.80	22	.0	0		3	2	0
AMERICAN FALLS 1 SW	85.6	54.8	70.2		95	10	39	2	12	10	0	0	0	.77		.42	20	.0	0		2	0	0
ARCO 3 SW	85.3M	51.1M	68.2M		96	11+	32	2	27	8	0	1	0	1.14		.48	24	.0	0		3	0	0
ASHTON	81.4	47.0	64.2	- .3	92	10	34	2	52	1	0	0	0	1.28	.46	.71	20	.0	0		3	1	0
BLACKFOOT 2 SSW	86.0	51.1	68.6		97	10	38	2	18	10	0	0	0	2.51	2.11	1.55	20	.0	0		4	1	1
CRATERS OF THE MOON NM	83.4M	51.0	67.2M		96	10	39	23	35	4	0	0	0	1.05		.35	21	.0	0		4	0	0
DUBOIS EXP STATION	83.3	53.3	68.3	- 1.1	94	10	41	23+	35	7	0	0	0	1.45	.78	.94	20	.0	0		2	1	0
FORT HALL INDIAN AGNCY	86.9M	53.4	70.2M	- .4	93	31	40	2	9	12	0	0	0	1.26	.84	.97	20	.0	0		2	1	0
HAMER 4 NW	86.5M	48.0M	67.3M		95	10	32	2	24		0	1	0	2.01		1.34	20	.0	0		4	1	1
HOWE	85.3	51.3	68.3		96	11	35	2	29	10	0	0	0	1.80		.73	19	.0	0		4	1	0

See Reference Notes Following Station Index

MONTHLY SUMMARIZED STATION AND DIVISIONAL DATA

IDAHO
JULY 1973

Station	Temperature													Precipitation									
										No. of Days								Snow, Sleet			No. of Days		
										Max.		Min.											
	Average Maximum	Average Minimum	Average	Departure From Normal	Highest	Date	Lowest	Date	Degree Days	90° or Above	32° or Below	32° or Below	0° or Below	Total	Departure From Normal	Greatest Day	Date	Total	Max. Depth on Ground	Date	10 or More	.50 or More	1.00 or More
IDAHO FALLS 2 ESE																							
IDAHO FALLS FAA AP	84.8	52.0	68.4	- .8	98	10	37	2	21	9	0	0	0	1.75	1.29	1.48	19	.0	0		2	1	1
IDAHO FALLS 46 W R	84.9	48.5	66.7	- 2.3	98	10	32	2	37	10	0	1	0	1.70	1.44	.73	22	.0	0		4	1	0
MALTA 2 E	90.0	52.5	71.3		104	10	37	2	4	18	0	0	0	1.58		.45	20	.0	0		7	0	0
POCATELLO WSO AP //R	87.8	53.3	70.6	- 1.8	101	10	37	2	12	16	0	0	0	1.84	1.33	.78	22	.0	0		4	2	0
ST ANTHONY 1 WNW	81.4	49.3	65.4		90	11	36	2	45	1	0	0	0	1.87		.98	21	.0	0		3	2	0
SUGAR	83.3	48.0	65.7	- .9	94	10	33	2	31	2	0	0	0	1.19	.68	.46	20	.0	0		3	0	0
DIVISION			68.0	- 1.1										1.56	1.06			.0					
* * *																							
EASTERN HIGHLANDS 10																							
ARBON 2 NW	85.1	50.1	67.6		98	10	36	2	31	10	0	0	0	1.39		.52	20	.0	0		6	1	0
CONDA	79.5	45.0	62.3		92	11	32	2	110	1	0	1	0	2.46		.86	20	.0	0		5	2	0
DRIGGS	79.3	47.8	63.6	- .1	89	10	34	2	71	0	0	0	0	1.74	.88	.63	21	.0	0		6	1	0
GRACE	82.5	48.6	65.6	- .2	92	10	36	2	44	6	0	0	0	2.43	1.65	.63	20	.0	0		6	2	0
HENRY	80.1M	41.7M	60.9M		91	10	33	23	126		0	0	0	3.71		1.70	21	.0	0		6	2	1
IDAHO FALLS 16 SE	80.3	47.0	63.7		91	10	34	2	68	1	0	0	0	1.68		.90	20	.0	0		4	1	0
ISLAND PARK DAM	77.7	44.7	61.2		88	10	30	2	118	0	0	1	0	1.49		.63	20	.0	0		4	1	0
KILGORE	76.5	40.5	58.5		86	10	29	2	193	0	0	1	0	2.19		.88	20	.0	0		4	2	0
LIFTON PUMPING STATION	78.8	50.5	64.7	- 2.2	91	11	41	23	57	2	0	0	0	2.06	1.48	.84	13	.0	0		4	1	0
MALAD	85.5	52.9	69.2	- 1.8	97	10	43	2	18	10	0	0	0	2.19	1.45	.40	28	.0	0		8	0	0
MALAD CITY	87.0	49.1	68.1		98	10	36	2	18	10	0	0	0	1.83		.68	19	.0	0		5	1	0
MONTPELIER RANGER STA	80.9	47.9	64.4	- 2.0	92	11	36	2	75	6	0	0	0	2.13	1.48	.62	20	.0	0		6	1	0
OAKLEY	84.3	55.0	69.7	- 1.6	98	10	44	2+	12	4	0	0	0	.81	.19	.20	23+	.0	0		4	0	0
PALISADES DAM	81.1	51.9	66.5		90	11+	39	23	36	2	0	0	0	1.92		1.05	20	.0	0		4	1	1
PRESTON 3 NE	84.0M	48.9M	66.5M		96	12+	42	2	30	10	0	0	0					.0	0				0
STREVELL	82.9M	52.1M	67.5M		94	10	40	2	34		0	0	0	2.63		.80	13	.0	0		7	2	0
SWAN VALLEY	83.2	44.4	63.8		95	10	30	2	61	6	0	1	0	3.66		1.32	20	.0	0		5	3	2
TETONIA EXP STATION	79.9	44.1	62.0		90	10	30	2	103	1	0	1	0	2.38		.60	22	.0	0		5	3	0
DIVISION			64.8	- 1.5										2.16	1.40			.0					

See Reference Notes Following Station Index

DAILY PRECIPITATION

Station	Total	1	2	3	4	5	6	7	8	9	10	11	12	13	14	15	16	17	18	19	20	21	22	23	24	25	26	27	28	29	30	31
		Day of Month																														
• • • PANHANDLE 01																																
BAYVIEW MODEL BASIN	.00																															
BONNERS FERRY 1 SW	T																					T										
CABINET GORGE	.01	T																				.01										
COEUR D'ALENE 1 E	.00																															
PORTHILL	.12	.02					.03															.7										
PRIEST RIVER EXP STA	T																				T											
SAINT MARIES	.00																															
SANDPOINT EXP STATION	T																				T											
TENSED	T																				T											
• • • NORTH CENTRAL PRAIRIES 02																																
COTTONWOOD	.36																				.4	.2	.3									
GRANGEVILLE	.17																				.4	.03										
MOSCOW-UNIV OF IDAHO	.02																				.02											
NEZPERCE	.21																				.4	.06	.0									
POTLATCH 3 NNE	.22																					.22										
WINCHESTER 1 SW	.30																				.3		.07									
• • • NORTH CENTRAL CANYONS 03																																
DWORSHAK FISH HATCHERY	.09																					.09										
FENN RANGER STATION	.07																				.03	.04										
KAMIAH	.27																				.02		.05									
KOOSKIA	.22																				.11	.05										
LEWISTON WSO AP //R	.01																				.01											
OROFINO	.08																				.08											
RIGGINS RANGER STATION	.37																				.09	.17	.01									
• • • CENTRAL MOUNTAINS 04																																
ANDERSON DAM	.52													.01	.43					.07		.01		T	T							
ARROWROCK DAM	.04														.01	.03					T											
ATLANTA	.08												.06	.02																T		
AVERY R. S. NO 2	.00																															
BROWNLEE DAM	.83																				.4	.79										
CASCADE 1 NW	.11																				.06	.02	.03									
CENTERVILLE ARBAUGH RW	T														T																	
CLARKIA RANGER STATION	.07																				T	.07										
COBALT	.93																				.05		.13	.10								
DEADWOOD DAM	.64											T				.05				T	.57		T	T	.2							
DIXIE	.61																				.1	.37	.2	.0								
ELK CITY	.69																				.0	.52	.1									
ELK RIVER 1 S	.03																					.03										
FAIRFIELD RANGER STA	.73											.01		.11	.10					.25	.1	.06	.3	.03	.1						.0	
GALENA	-	-	-	-	-	-	-	-	-	-	-	-	-	-	-	-	-	-	-	-	-	-	-	-	-	-	-	-	-	-	-	-
GARDEN VALLEY RS	.06																			.06												
GRANGEVILLE 11 SE	.39																				.1	.7										
GROUSE	1.66																				.5	.72	.24	.05	.05			.5	.0	T	.27	.1
HAILEY RANGER STATION	-	-	-	-	-	-	-	-	-	-	-	-	-	-	-	-	-	-	-		-	-	-	-	-	-	-	-	-	-	-	-
HEADQUARTERS	.02																					.02										
HILL CITY	.52													.15	.04						.6	.15	.2									
IDAHO CITY	.15															.15									T							
KELLOGG	.00																															
KETCHUM R S	1.70													.17	.08	T					.9	T	.4	.0	.2				T			.0
LOWMAN 3 E NO 2	.29															.02				+	.6		.01	T								
MC CALL	.26																			T	.6	T										
MIDDLE FORK LODGE	.94	T										T									.39	.41	.14	T						T		
NEW MEADOWS RANGER STA	.12																				.09	.03										
NORTH STAR RANCH	.58																					.33	.2	.04								
PIERCE //R	T																					T	T									
POWELL	.10																					.1			T							
SHOUP	.62																				.4	.7	.04								T	
STANLEY	1.83													.03	.09					.8	.7	.5	T									
WALLACE WOODLAND PARK	.01						T															.01										
WARREN	1.22																			T	.94	.38										
YELLOW PINE 7 S	1.09																				1.4		.75									
• • • SOUTHWESTERN VALLEYS 05																																
BOISE 7 N	.03																			.03	T	T	T									
BOISE LUCKY PEAK DAM	.17														.05						.09	.02	.1									
BOISE WSO AP //R	.07													.04	.02					.01	T		T									
BRUNEAU	.38														.34					.04										T		
CALDWELL	.13													.07							.06		T									
CAMBRIDGE	T																					T										
COUNCIL	.00																															
DEER FLAT DAM	.49																			T	.3	.46										
EMMETT 2 E	.28																				.1	.8										
GLENNS FERRY	-	-	-	-	-	-	-	-	-	-	-	-	-	-	-	-	-	-	-	-	-	-	-	-	-	-	-	-	-	-	-	-
GRAND VIEW 2 W	.37													T	.37					T	T									T		
KUNA 2 NNE	.29												T	.02	.03				T	T	.7											
MOUNTAIN HOME	.45												.9	.14	.08					T	.05	T										
OLA 4 S	.22																					.12	.1									
PARMA EXPERIMENT STA	.18																		T		.0	.02	.1									
PAYETTE	T																					T					T	T				
SWAN FALLS POWER HOUSE	.28													.01		.10							.09						.3			
WEISER 2 SE	.00																															
• • • SOUTHWESTERN HIGHLANDS 06																																
GRASMERE	.73																					.63	.6	.4								
HOLLISTER	.75												T		T					.6		.3		.5	.2							
REYNOLDS	.30	T												T	.02						.5	.22			.1							
THREE CREEK	1.17												.5		.65					.0	T	.28	.1	.0						.4		
• • • CENTRAL PLAINS 07																																
BLISS	.75											T	T	.39	.47					T	.7	T		.0								
BURLEY FAA AP	.21												T	T	.02				T	T				.0							.6	
CASTLEFORD 2 N	.30												.08							.7				.0								
HAZELTON	.58														.40					T	.4	.07		.4								
JEROME	.49												.06	.01	.27					.04		.1		T								
MAGIC DAM	.37														.08				.02		.5	.21	.04									
MASSACRE ROCKS ST PK	.69													T	T					.02	.4		.2	.17						T		
MINIDOKA 10 WNW	.31													.12	.01						.5				.4						.6	
MINIDOKA DAM	.20													T							.5			T	.5							
PAUL 1 ENE	.30													T	.08						.4				.8							

See reference notes following Station Index

DAILY PRECIPITATION

IDAHO
JULY 1973

Station	Total	1	2	3	4	5	6	7	8	9	10	11	12	13	14	15	16	17	18	19	20	21	22	23	24	25	26	27	28	29	30	31
		Day of Month																														
IDAHO	-	-	-	-	-	-	-	-	-	-	-	-	-	-	-	-	-	-	-	-	-	-	-	-	-	-	-	-	-	-	-	-
[illegible]	.02												.20	.16	.04						.06		.02									
SHOSHONE [illegible]	.02													.07	.26						.01	.02	.10									
TWIN FALLS [illegible]	.02														.04					.01	.04	.13	.01		.03							
TWIN FALLS 3 SE	.03														.01					T	.04	.25			.03							
TWIN FALLS [illegible]	.02														.02					T	.05	.35			.08							
• • •																																
NORTHEASTERN VALLEY [illegible]																																
[illegible]	.54																			T	.18	.07	.18	.13						T		
[illegible]	.69												.03	T					T	.10	.33	1.08	.03	T				.10		.02		
[illegible]	.02	T																		T	.44	.08	T									
[illegible]	.87											T							T	T	.53	.08	.26									
MACKAY RANGER STATION	.78												.03	.11				T		.45	.59	.26	.02	.12						T	T	
MACKAY 4 NW	.78												.12	.07	.41			T	T	.24	.33	.43	.02	.12						.02	.02	
MAY	[illegible]											T	.09						T		.53		.08									
SALMON [illegible]	.47																				.56	.08		.03	T							
• • •																																
UPPER SNAKE RIVER PLAINS 09																																
ABERDEEN EXP STATION	1.71													.08	T	T				T	.53	.06	.80	.24								
AMERICAN FALLS 1 SW	.77													.09		.01				.06	.42	T	T		.19							
ARCO 3 SW	1.44																		.06	.02	.23	.33	T		.48						.02	
ASHTON	1.28								T			T		.02				T		.08	.71	.04	.26	T			.11		T	.04	.02	
BLACKFOOT [illegible] SW	2.51													.38						.07	1.55	.35	.19	.02								
CRATERS OF THE MOON NM	.85													.32				.05			.12	.35	.15								.06	
DUBOIS EXP STATION	1.45												.02							T	.94	T	.49									T
FORT HALL INDIAN AGENCY	1.66																				.97		.29									
HAMER 4 NW	2.61								T		T	T							.01		1.34	.33	.20	T				T		.13		
HOWE	1.80																			.73	.44	.07	.30	.26								
IDAHO FALLS 2 ESE	-	-	-	-	-	-	-	-	-	-	-	-	-	-	-	-	-	-	-	-	-	-	-	-	-	-	-	-	-	-	-	-
IDAHO FALLS FAA AP	1.75																	T		1.48	.27		T								T	
IDAHO FALLS [illegible] AP W R	1.70												.02						.06	.42	.35	.10	.73	.02								
MALTA 2 E	1.58												T	.13			T	T	T	.30	.45	.20	.15	.20	.15	T						
POCATELLO WSO AP 09	1.84													.11	.01				T	.66	.26	T	.78	.02							T	T
ST ANTHONY 1 WNW	1.87																		.05		.30	.98		.50						.04		
SUGAR	1.19								.07									.02			.46	.16	.36	.06				.06				
• • •																																
EASTERN HIGHLANDS 10																																
ARBON 2 NW	1.39												.20		.12					.10	.52	T	.08	.16	.18						T	.03
CONDA	1.46									.03				.34	.77	.08				T	.86	.06	.11	.07	.14							
DRIGGS	1.74								T				.10	.02				.07		.40	T	.63	.19	.16					.02	.15		
GRACE	2.43													.35	.27			.55		.02	.53	.32	.03	.03	.19			T				.04
HENRY	1.71												.22	.72		.05				.36	.46	1.70		.08	.12							
IDAHO FALLS 16 SE	1.68								T				T	.18				T		.39	.90	.09	.12								T	
ISLAND PARK DAM	1.49											.12	.08					.04		.09	.63	.19	.32	T					.02			
MIDGOPE	2.19												.09						.04	.04	.88	.38	.50				T			.23		.03
LIFTON PUMPING STATION	2.05												.02	.84	.02					.42	.47	.05	.11	.08				.02			.03	
MALAD	2.19								T				.15	.05	.17			.08		.36	.39	.26	.06	.04	T			.10	.40		.13	T
MALAD CITY	1.83								T				.06	.27	.08	T		.03	.07	.68	.16	.04	.14	.01				.02		T	.27	
MONTPELIER RANGER STA	2.13													.17	.47					.31	.62	.05	.26	.05	.04							.16
OAKLEY	.81													.03	T			.15		.08	.20	.05	.10	.20						T		
PALISADES DAM	1.92	.04												.16	T			T			1.05	.33	.07	T	.05	T	.01			.21		
PRESTON 3 NE	-													-	-						.60		T	.10	T							
RIRIE 12 ESE	2.89																	.39	.42	.67	.49	.43	.49									
STREVEL	2.63								.05				.02	.80	.30	.03		T	.10	.10	.75	.16	.07	T	.25					T		
SWAN VALLEY	3.06													.07				T	.08	.75	1.32	.11	1.07	.02	.24					T		
TETONIA EXP STATION	2.38																		.14	.59	.53	.40	.60						.07	.05	T	

See reference notes following Station Index

TOTAL SNOWFALL AND NUMBER OF DAYS WITH ONE INCH OR MORE ON GROUND

SEASON OF 1972 - 1973 IDAHO

Station		JULY	AUG	SEPT	OCT	NOV	DEC	JAN	FEB	MAR	APR	MAY	JUNE	TOTAL	TOTAL PRECIP STATION
* * *															
PANHANDLE 01															
BAYVIEW MODEL BASIN	SNOWFALL					T	-	12.0	-		T			-	E 19.28
	1 IN ON GD						-	9						-	
BONNERS FERRY 1 SW	SNOWFALL				2.0	2.0	9.0	17.3	4.2	.5	T			35.0	16.86
	1 IN ON GD				1		9	21	11					42	
CABINET GORGE	SNOWFALL				T	2.5	14.1	16.6	6.5	T	.1	T		39.8	25.49
	1 IN ON GD					1	11	31	28					71	
COEUR D'ALENE 1 E	SNOWFALL				T	T	7.4	7.8	5.0					20.2	E 18.50
	1 IN ON GD						9	10	5					24	
DESMET	SNOWFALL	-	-	-	-	-	-	-	-	-	-	-	-	-	-
	1 IN ON GD	-	-	-	-	-	-	-	-	-	-	-	-	-	
PORTHILL	SNOWFALL					2.0	-	9.0	2.0					-	17.50
	1 IN ON GD					5	10	13	11					39	
PRIEST RIVER EXP STA	SNOWFALL				1.0	5.5	8.3	26.0	6.0	T				46.8	23.79
	1 IN ON GD				2	8	23	31	28	9				101	
SAINT MARIES	SNOWFALL			T	-	2.5	9.2	11.5	6.3	-	-			-	21.57
	1 IN ON GD					1	18	15	3					37	
SANDPOINT EXP STATION	SNOWFALL				1.5	T	11.5	21.0	7.0					41.0	26.02
	1 IN ON GD						7	28	20					55	
TENSED	SNOWFALL	-				1.3	2.5	-	2.5	3.6		T		-	-
	1 IN ON GD	-				1	4	-	2	1				-	
* * *															
NORTH CENTRAL PRAIRIES 02															
COTTONWOOD	SNOWFALL			T	T	.5	7.0	8.8	8.0	7.5	1.5			33.3	E 12.93
	1 IN ON GD						-	12	11	3	1			-	
GRANGEVILLE	SNOWFALL					1.0	6.0	6.0	12.0	11.0	1.0			37.0	14.74
	1 IN ON GD						17	-	19	3	1			-	
MOSCOW-UNIV OF IDAHO	SNOWFALL			T	1.0	.3	7.0	7.9	6.5	1.5	T			24.2	21.58
	1 IN ON GD						18	10	4					32	
NEZPERCE	SNOWFALL			T	2.0	2.5	7.0	12.0	9.0	6.5	1.0	T		40.0	14.00
	1 IN ON GD					2	19	17	19	1				58	
POTLATCH 3 NNE	SNOWFALL				6.5	.5	7.0	3.5	6.0	2.5	-			-	E 19.66
	1 IN ON GD				3		7	2	1					13	
WINCHESTER 1 SW	SNOWFALL			2.0	2.5	3.5	13.0	12.5	6.5	15.0	1.1	T	T	56.1	17.07
	1 IN ON GD				1	3	21	14	14	5	1			59	
* * *															
NORTH CENTRAL CANYONS 03															
DWORSHAK FISH HATCHERY	SNOWFALL					T	.5	4.5						5.0	E 16.77
	1 IN ON GD						1	3						4	
FENN RANGER STATION	SNOWFALL				.5	T	4.3	14.0	4.5	T				23.3	28.35
	1 IN ON GD						4	31	16					51	
KAMIAH	SNOWFALL						-	-						-	15.51
	1 IN ON GD						-	-						-	
KOOSKIA	SNOWFALL					T	1.5	6.0	3.5	T				11.0	14.64
	1 IN ON GD						10	9	1					20	
LEWISTON WSO AP	SNOWFALL					T	3.7	3.6	4.5	T	T	T		11.8	9.83
	1 IN ON GD						9	4	[illegible]					16	
OROFINO	SNOWFALL						.8	4.4	4.4					9.6	18.26
	1 IN ON GD							2	1					3	
RIGGINS RANGER STATION	SNOWFALL						.5	.6	-					-	E 12.13
	1 IN ON GD						1	3						4	

See Reference Notes Following Station Index

TOTAL SNOWFALL AND NUMBER OF DAYS WITH ONE INCH OR MORE ON GROUND

SEASON OF 1972 - 1973

IDAHO

Station		JULY	AUG	SEPT	OCT	NOV	DEC	JAN	FEB	MAR	APR	MAY	JUNE	TOTAL	TOTAL PRECIPITATION
* * *															
CENTRAL MOUNTAINS 04															
ANDERSON DAM	SNOWFALL					-	18.0	10.0	16.0	T				-	15.81
	1 IN ON GD						28	31	28	9				96	
ARROWROCK DAM	SNOWFALL				T	T	4.0	5.6	T	T				9.6	14.89
	1 IN ON GD						12	10	5					27	
ATLANTA	SNOWFALL			T	1.5	12.3	35.8	16.6	11.5	5.0	T		3.2	85.9	E 14.46
	1 IN ON GD					-	31	31	28	31	14		1	-	
AVERY R. S. NO 2	SNOWFALL				.2	5.6	13.6	9.3	6.0	5.0	T			39.7	27.35
	1 IN ON GD					9	26	31	28	9				103	
BROWNLEE DAM	SNOWFALL						-	-	.1	T				-	E 15.61
	1 IN ON GD						15	7						22	
CASCADE 1 NW	SNOWFALL			1.0	T	3.0	20.5	10.5	10.0	9.0	T		T	54.0	15.86
	1 IN ON GD					4	26	28	28	13				99	
CENTERVILLE ARBAUGH RH	SNOWFALL				.7	5.4	-	31.8	11.3	3.7	.5		T	-	21.81
	1 IN ON GD					2	-	31	28	31	1			-	
CLARKIA RANGER STATION	SNOWFALL				T	2.7	15.8	12.8	6.6	T				37.9	E 24.79
	1 IN ON GD					7	27	31	28					93	
COBALT	SNOWFALL			1.0	T	5.0	8.9	17.2	1.5	14.5	13.0			61.1	12.97
	1 IN ON GD			1		5	31	31	28	24	3			123	
DEADWOOD DAM	SNOWFALL			T	1.0	4.0	30.5	46.0	24.5	6.5	1.0		T	113.5	25.04
	1 IN ON GD					3	31	31	28	31	25			149	
DIXIE	SNOWFALL			3.0	2.0	24.0	38.0	21.0	10.5	25.0	14.0	2.5	2.0	142.0	21.21
	1 IN ON GD			3	5	23	31	31	28	31	30	9	2	193	
ELK CITY	SNOWFALL			-	1.0	4.0	14.0	7.0	15.0	15.0	4.0			-	19.79
	1 IN ON GD			1	1	5	25	29	28	31	5			125	
ELK RIVER 1 S	SNOWFALL				T	5.7	19.0	14.0	10.0	6.0	T			54.7	23.86
	1 IN ON GD					7	25	31	28	22				113	
FAIRFIELD RANGER STA	SNOWFALL				T	1.2	15.0	18.0	20.4	4.1			T	58.7	12.82
	1 IN ON GD						29	31	28	31				119	
GALENA	SNOWFALL		-	-	-	-	-	-	-	-	-	-	-	-	-
	1 IN ON GD		-	-	-	-	-	-	-	-	-	-	-	-	
GARDEN VALLEY RS	SNOWFALL				T	3.0	15.0	13.0	6.0					37.0	18.73
	1 IN ON GD					2	21	17	4					44	
GRANGEVILLE 11 SE	SNOWFALL				T	1.0	8.0	5.5	3.0	-	-			-	17.43
	1 IN ON GD					1	23	12	1					37	
GROUSE	SNOWFALL					-	-	-	14.0	10.0	6.0	T		-	E 13.23
	1 IN ON GD					-	-	-	28	31	23			-	
HAILEY RANGER STATION	SNOWFALL				-	-	18.6	30.5	19.5	6.0	T			-	E 13.25
	1 IN ON GD				-	-	-	31	28	31	2			-	
HEADQUARTERS	SNOWFALL				2.3	3.0	8.0	16.0	8.0	14.0	-			-	E 26.85
	1 IN ON GD				1	6	23	31	28	26	2			117	
HILL CITY	SNOWFALL						-	-	-	6.0				-	E 12.31
	1 IN ON GD						-	-	28	31	14			-	
IDAHO CITY	SNOWFALL				T	T	16.0	18.0	4.0	T				38.0	17.90
	1 IN ON GD						29	31	28	14				102	
KELLOGG	SNOWFALL					.4	-	4.5	-	-				-	E 17.84
	1 IN ON GD						7	13	-	-				-	
KETCHUM R S	SNOWFALL	-	-	-	-	-	-	-	-	-	-			-	-
	1 IN ON GD	-	-	-	-	-	-	-	-	-	-			-	
LOWMAN 3 E NO 2	SNOWFALL					-	-	-	6.8	-	-		T	-	22.85
	1 IN ON GD					1	-	-	19					-	
MC CALL	SNOWFALL					9.5	17.0	27.0	10.0	14.0	-			-	20.08
	1 IN ON GD					14	31	31	28	28				132	

See Reference Notes Following Station Index

TOTAL SNOWFALL AND NUMBER OF DAYS WITH ONE INCH OR MORE ON GROUND

SEASON OF 1972 - 1973

IDAHO

Station		JULY	AUG	SEPT	OCT	NOV	DEC	JAN	FEB	MAR	APR	MAY	JUNE	TOTAL	TOTAL PRECIP. (MATH-N)
MIDDLE FORK LODGE	SNOWFALL				-	-	-	-	-	.8				-	E 11.64
	1 IN ON GD					-	-	31	28					-	
NEW MEADOWS RANGER STA	SNOWFALL			1.5	.4	6.1	22.9	27.1	9.2	11.1	T			78.3	E 19.28
	1 IN ON GD					5	31	31	27	20				114	
NORTH STAR RANCH	SNOWFALL				T	6.5	5.5	3.4	7.0	1.5	T	T		23.9	20.15
	1 IN ON GD					6	22	16	16	2				62	
PIERCE	SNOWFALL			T	1.5	3.0	10.1	19.3	15.5	17.5	2.5	T		69.4	29.29
	1 IN ON GD				2	7	25	31	28	31	12			136	
POWELL	SNOWFALL			T	4.0	9.7	22.3	26.0	11.7	19.9	2.6			96.2	28.37
	1 IN ON GD				4	9	31	31	28	31	4			138	
SHOUP	SNOWFALL				-	2.0	3.5	7.5						-	9.25
	1 IN ON GD					5	31	31	24					91	
STANLEY	SNOWFALL				1.9	10.3	14.5	20.5	15.0	18.0	-			-	F 10.85
	1 IN ON GD			-		3	31	31	28	31	-			-	
SUN VALLEY	SNOWFALL					1.0	12.9	-	-	-	-	-	-	-	-
	1 IN ON GD						29	-	-	-	-	-	-	-	
WALLACE WOODLAND PARK	SNOWFALL				T	3.5	8.0	6.2	3.2	6.8				27.7	28.44
	1 IN ON GD					4	17	24	10	5				60	
WARREN	SNOWFALL				3.0	20.5	16.5	18.5	10.0	32.5	13.0		5.0	119.0	E 19.74
	1 IN ON GD				2	17	31	31	28	31	30	2		172	
YELLOW PINE 7 S	SNOWFALL			T	-	7.0	14.4	13.6	13.9	5.6	.6		T	-	E 18.74
	1 IN ON GD					9	31	31	28	31	4			134	
* * *															
SOUTHWESTERN VALLEYS 05															
BOISE 7 N	SNOWFALL	-	-	-	-	-	-	-	-	3.9	T			-	-
	1 IN ON GD	-	-	-	-	-	-	-	-	1				-	
BOISE LUCKY PEAK DAM	SNOWFALL						-	-	-					-	9.60
	1 IN ON GD						-	-	-					-	
BOISE WSO AP	SNOWFALL			T	T	T	12.6	7.3	.3	.6	T			20.8	9.54
	1 IN ON GD						15	7	2					24	
BRUNEAU	SNOWFALL						.6	1.0						1.6	E 6.27
	1 IN ON GD						-							-	
CALDWELL	SNOWFALL						8.4	4.8	.3					13.5	9.35
	1 IN ON GD						18	3						21	
CAMBRIDGE	SNOWFALL						-	-	8.0					-	16.41
	1 IN ON GD						-	-	-					-	
COUNCIL	SNOWFALL						22.0	21.1	7.5					50.6	21.95
	1 IN ON GD						19	24	22					65	
DEER FLAT DAM	SNOWFALL				T	T	6.7	5.0	T		1.0			12.7	8.92
	1 IN ON GD						16	4						20	
EMMETT 2 E	SNOWFALL						-	T						-	E 9.86
	1 IN ON GD						-							-	
GLENNS FERRY	SNOWFALL	-	-	-	-	-	13.0	3.6	.6	3.0				-	E 8.03
	1 IN ON GD	-	-	-	-	-	17	2	1					-	
GRAND VIEW 2 W	SNOWFALL						-	3.0		T	-			-	7.07
	1 IN ON GD						-	-			-			-	
KUNA 2 NNE	SNOWFALL				T	T	6.3	4.5	T		T			10.8	9.17
	1 IN ON GD						15	2						17	
MOUNTAIN HOME	SNOWFALL						12.5	-		-				-	F 10.74
	1 IN ON GD						16	3						-	
OLA 4 S	SNOWFALL						11.0	11.0	3.0					25.0	16.31
	1 IN ON GD						17	12	3					32	
PARMA EXPERIMENT STA	SNOWFALL						11.5	9.0	2.5					23.0	9.16
	1 IN ON GD						19	13	1					33	

See Reference Notes Following Station Index

TOTAL SNOWFALL AND NUMBER OF DAYS WITH ONE INCH OR MORE ON GROUND

SEASON OF 1972 - 1973

IDAHO

Station		JULY	AUG	SEPT	OCT	NOV	DEC	JAN	FEB	MAR	APR	MAY	JUNE	TOTAL	TOTAL PRECIPITATION
PAYETTE	SNOWFALL						11.0	7.0	6.0					24.0	E 8.67
	1 IN ON GD						-	12	-					-	
SWAN FALLS POWER HOUSE	SNOWFALL						4.7	1.4	T					6.1	6.53
	1 IN ON GD						15	1						16	
WEISER 2 SE	SNOWFALL						-	5.9						-	E 10.49
	1 IN ON GD						-	-						-	
* * *															
SOUTHWESTERN HIGHLANDS 06															
GRASMERE	SNOWFALL			-	-	-	-	-	-	-	-		T	-	-
	1 IN ON GD			-	-	-	-	-	-	-	-			-	
HOLLISTER	SNOWFALL				-	8.0	9.0	2.0	1.3	8.5	-		T	-	9.25
	1 IN ON GD					4	18	3	1	3				29	
REYNOLDS	SNOWFALL					5.0	12.0	1.5		T	4.0			22.5	11.30
	1 IN ON GD					2	16	11			2			31	
THREE CREEK	SNOWFALL				7.0	5.5	17.5	14.0	1.0	19.5	6.0	1.0	3.0	74.5	12.38
	1 IN ON GD				4	9	19	17	7	12	1			69	
* * *															
CENTRAL PLAINS 07															
BLISS	SNOWFALL					-	4.0	-	-	-	-			-	E 7.44
	1 IN ON GD					-	15	1	-					-	
BURLEY FAA AP	SNOWFALL				T	5.8	12.1	7.3	1.8	7.5	T			34.5	10.40
	1 IN ON GD					5	19	19	3	6				52	
CASTLEFORD 2 N	SNOWFALL				-	.1	4.0	1.9	T	1.1	.1			-	12.03
	1 IN ON GD						-	1		1				-	
HAZELTON	SNOWFALL				.3	4.3	7.0	2.1	.3	1.5	.5			16.0	9.69
	1 IN ON GD					6	16	9		1				32	
JEROME	SNOWFALL				T	4.5	7.8	3.0	3.5	.8	1.5			21.1	10.89
	1 IN ON GD					4	19	8						31	
MAGIC DAM	SNOWFALL				T	T	10.7	12.7	7.4					30.8	10.06
	1 IN ON GD						26	31	28	31				116	
MASSACRE ROCKS ST PK	SNOWFALL	-	-	-	-	-	-	-	-	-	-			-	-
	1 IN ON GD	-	-	-	-	-	-	-	-	-	-			-	
MINIDOKA 10 WNW	SNOWFALL				1.4	1.5	17.0	6.4	8.9	12.9	.6	T		48.7	8.37
	1 IN ON GD					1	22	18	14	6				61	
MINIDOKA DAM	SNOWFALL				1.0	1.5	13.2	4.6	7.0	7.0	1.0	T		35.3	10.03
	1 IN ON GD						22	19	18	6				65	
PAUL 1 ENE	SNOWFALL				T	3.0	9.0	4.0	3.0	7.0	1.0			27.0	9.56
	1 IN ON GD					1	-	-	3	4				-	
PICABO	SNOWFALL					3.0	11.5	11.5	13.0	1.0	T			40.0	10.85
	1 IN ON GD					6	28	31	28	31				124	
RICHFIELD	SNOWFALL				-	-	11.7	8.9	5.5	T	T			-	9.63
	1 IN ON GD						28	31	28	3				90	
SHOSHONE 1 WNW	SNOWFALL				T	1.0	-	2.0	-					-	E 8.30
	1 IN ON GD						12	4	2					18	
TWIN FALLS 2 NNE	SNOWFALL				1.0	2.5	6.1	5.2	.7	.5	2.0			18.0	10.72
	1 IN ON GD						18	3	4	1	1			27	
TWIN FALLS 3 SE	SNOWFALL				2.0	4.5	8.0	1.3	1.0	1.0	.5			18.3	11.59
	1 IN ON GD				1	2	18	10	1	1	1			34	
TWIN FALLS WSO	SNOWFALL				1.0	4.0	4.5	2.0	.3	3.7	1.5			17.0	10.68
	1 IN ON GD				1	4	19	11		3	1			39	

See Reference Notes Following Station Index

TOTAL SNOWFALL AND NUMBER OF DAYS WITH ONE INCH OR MORE ON GROUND

SEASON OF 1972 - 1973

IDAHO

Station		JULY	AUG	SEPT	OCT	NOV	DEC	JAN	FEB	MAR	APR	MAY	JUNE	TOTAL	TOTAL PRECIP MAIN N
* * *															
NORTHEASTERN VALLEYS 08															
CHALLIS	SNOWFALL					-	3.5	2.0	.3	1.5	4.0			-	E 6.77
	1 IN ON GD						-	2			1			-	
CHILLY BARTON FLAT	SNOWFALL					1.3	1.5	-	5.0	8.0				-	7.03
	1 IN ON GD					2	-	-	-	2				-	
GIBBONSVILLE	SNOWFALL			T	.5	14.2	13.0	18.1	1.6	9.7	.7	T	T	57.8	9.25
	1 IN ON GD					5	31	31	28	20				115	
LEADORE 2	SNOWFALL					-	5.0	3.0		-	-		T	-	E 7.81
	1 IN ON GD					-	-	-	-	-	-			-	
MACKAY RANGER STATION	SNOWFALL					3.0	-	-	-	7.0			T	-	7.00
	1 IN ON GD					3	-	-	-	7				-	
MACKAY 4 NW	SNOWFALL					-	5.0	17.0	5.0	-	-	T	T	-	E 10.30
	1 IN ON GD						-	-	-	-	-			-	
MAY	SNOWFALL						4.0	4.0	T	1.0				9.0	7.65
	1 IN ON GD						29	7	24	1				61	
SALMON 1 N	SNOWFALL				T	4.0	2.7	7.1	.3					14.1	7.60
	1 IN ON GD					5	24	25	11					65	
* * *															
UPPER SNAKE RIVER PLAINS 09															
ABERDEEN EXP STATION	SNOWFALL				T	1.0	-	-	-	5.0	2.3			-	10.57
	1 IN ON GD					1	-	-	5	3	2			-	
AMERICAN FALLS 1 SW	SNOWFALL						-	-	3.0	-				-	E 11.80
	1 IN ON GD						19	19	15	4				57	
ARCO 3 SW	SNOWFALL				.5	7.5	16.0	-	-	8.0	5.0	1.0	T	-	E 10.22
	1 IN ON GD					-	-	-	-	31	-			-	
ASHTON	SNOWFALL			T	1.0	10.0	28.8	23.4	17.8	12.0	.5	T	.2	93.7	18.92
	1 IN ON GD				1	11	31	31	28	31	-			-	
BLACKFOOT 2 SSW	SNOWFALL					1.0	-	-	-	4.8				-	E 13.30
	1 IN ON GD					1	18	-	-	-				-	
CRATERS OF THE MOON NM	SNOWFALL			T		20.5	25.0	28.0	17.5	-	-	-	T	-	15.80
	1 IN ON GD					20	31	31	28	31	10			151	
DUBOIS EXP STATION	SNOWFALL				-	-	-	19.5	11.0	3.5				-	11.47
	1 IN ON GD						15	31	28	25				99	
FORT HALL INDIAN AGNCY	SNOWFALL						-	-	-	-	-			-	E 12.75
	1 IN ON GD						-	-	-	-				-	
HAMER 4 NW	SNOWFALL				.3	2.3	13.8	13.1	13.1	3.0	T		T	45.6	10.74
	1 IN ON GD						29	31	28	31	5			124	
HOWE	SNOWFALL						10.0	7.0	4.0	4.1				25.1	E 8.35
	1 IN ON GD						26	31	28	6				91	
IDAHO FALLS 2 ESE	SNOWFALL					-	-	-	-	-	-			-	E 12.39
	1 IN ON GD						-	-	-	-	-			-	
IDAHO FALLS FAA AP	SNOWFALL				.2	1.5	16.4	9.9	7.8	5.9	T			41.7	9.59
	1 IN ON GD						21	28	28	19				96	
IDAHO FALLS 46 W	SNOWFALL				.1	4.5	16.3	10.3	14.5	10.2	.8	.4		57.1	8.34
	1 IN ON GD					1	22	31	28	23				105	
MALTA 2 E	SNOWFALL				T	9.0	-	-	1.5	10.0	3.0			-	13.26
	1 IN ON GD					9	31	31	13	10	1			95	
POCATELLO WSO AP	SNOWFALL				.5	2.7	17.4	12.9	7.0	8.7	4.1			53.3	12.28
	1 IN ON GD					2	19	21	18	3	1			64	
ST ANTHONY 1 WNW	SNOWFALL				-	2.5	-	15.5	10.0	3.0				-	E 15.86
	1 IN ON GD					2	28	31	28	31	-			-	

See Reference Notes Following Station Index

TOTAL SNOWFALL AND NUMBER OF DAYS WITH ONE INCH OR MORE ON GROUND

SEASON OF 1972 - 1973

IDAHO

Station		JULY	AUG	SEPT	OCT	NOV	DEC	JAN	FEB	MAR	APR	MAY	JUNE	TOTAL	TOTAL PRECIP-ITATION
SUGAR	SNOWFALL				2.0	2.0	19.3	17.3	14.4	9.0	T			64.0	13.98
	1 IN ON GD						29	31	28	31	9			128	
* * *															
EASTERN HIGHLANDS 10															
ARBON 2 NW	SNOWFALL				3.0	-	-	-	15.0	-	6.0		T	-	E 14.48
	1 IN ON GD					4	-	-	28	-	1			-	
CONDA	SNOWFALL				1.0	10.6	26.0	19.3	10.0	25.2	T		T	92.1	17.18
	1 IN ON GD				1	-	31	31	28	31				-	
DRIGGS	SNOWFALL				5.0	6.0	19.0	8.0	-	8.0	6.0		2.0	-	E 16.20
	1 IN ON GD				-		29	-	-	-				-	
GRACE	SNOWFALL					4.5	17.5	9.0	7.5	7.6				46.1	12.22
	1 IN ON GD					-	29	31	28	31	-			-	
HENRY	SNOWFALL			T	2.0	9.5	-	14.0	11.0	2.0		-		-	E 18.00
	1 IN ON GD				4	16	-	31	28	31	25	-		-	
IDAHO FALLS 16 SE	SNOWFALL			T	4.1	6.4	19.6	17.4	18.6	22.6	4.3	1.7	.8	95.5	15.71
	1 IN ON GD				4	2	29	31	28	31	15			140	
ISLAND PARK DAM	SNOWFALL			2.0	6.0	16.5	34.0	40.5	32.5	23.5	11.0	3.0	1.5	170.5	29.99
	1 IN ON GD				7	22	31	31	28	31	30	9		189	
KILGORE	SNOWFALL				T	14.0	21.0	29.5	22.0	13.0	3.0	1.5	2.0	106.0	23.13
	1 IN ON GD					16	31	31	28	31	30	2		169	
LIFTON PUMPING STATION	SNOWFALL				4.0	4.0	6.5	3.0	4.5	9.0	2.5			33.5	8.04
	1 IN ON GD				4	7	28	31	28	31	5			134	
MALAD	SNOWFALL				T	2.0	13.0	7.0	12.0	12.0	5.0			51.0	15.83
	1 IN ON GD					3	29	-	28	-	1			-	
MALAD CITY	SNOWFALL				T	5.6	19.1	-	-	-	6.6			-	E 13.36
	1 IN ON GD					3	28	-	-	-				-	
MONTPELIER RANGER STA	SNOWFALL				3.0	5.2	11.1	5.5	12.3	16.3	3.3	2.9		59.6	14.05
	1 IN ON GD				3	16	31	31	28	31	10	1		151	
OAKLEY	SNOWFALL				.5	9.0	10.5	5.0	3.5	8.0	5.5			42.0	12.52
	1 IN ON GD					[illegible]	18	16	1	6				49	
PALISADES DAM	SNOWFALL				1.0	2.0	-	15.0	16.0	8.0	1.0			-	E 18.90
	1 IN ON GD				2	2	31	31	28	31	9			134	
PRESTON 3 NE	SNOWFALL				3.0	.5	-	-	-	-		-		-	E 9.60
	1 IN ON GD				1		-	-	-	-		-		-	
RIRIE 12 ESE	SNOWFALL					1.0	-	-	-	2.0		1.0		-	E 12.37
	1 IN ON GD						-	-	-	-				-	
STREVELL	SNOWFALL				2.0	2.0	8.0	12.0	2.0	17.0	-			-	E 12.27
	1 IN ON GD					3	22	30	24	10	-			-	
SWAN VALLEY	SNOWFALL			2.0	3.0	9.0	18.0	5.5	9.0	8.0		2.0		56.5	E 15.52
	1 IN ON GD				3	5	29	31	28	31	10			137	
TETONIA EXP STATION	SNOWFALL				-	-	-	-	-	-				-	15.35
	1 IN ON GD				4	3	-	-	-	-				-	

See Reference Notes Following Station Index

DAILY TEMPERATURES

Station		Day of Month 1	2	3	4	5	6	7	8	9	10	11	12	13	14	15	16	17	18	19	20	21	22	23	24	25	26	27	28	29	30	31	Average
* * *																																	
PANHANDLE 01																																	
BAYVIEW MODEL BASIN	MAX	70	69	70	79	84	78	73	80	82	88	93	82	81	84	85	96	92	90	87	89	82	80	72	79	85	88	95	87	85	96	94	83.7
	MIN	37	36	42	50	53	55	40	42	42	45	48	42	38	46	46	48	50	50	46	58	52	47	42	39	40	44	49	48	56	48	47	46.0
BONNERS FERRY 1 SW	MAX	71	83	88	85	78	70	81	83	88	93	83	85	87	93	95	94	89	93	96	93	79	75	80	86		90	95	92	98	97	94	87.1
	MIN	50	38	42	53	60	56	41	44	43	46	55	40	47	48	50	52	57	48	50	59	55	48	43	41		52	53	52	5.	57	48	49.3
CABINET GORGE	MAX	70	78	86	85	79	76	79	83	87	94	87	86	89	91	95	92	90	92	97	90	81	77	80	83	87	89	92	90	97	97	93	86.8
	MIN	45	40	43	50	56	54	38	38	43	45	53	41	42	50	52	44	52	49	50	61	53	49	44	44	44	52	52	51	51	53	50	48.0
COEUR D'ALENE 1 E	MAX	70	83	87	89	85	78	80	84	88	93	93	87	91	96	98	99	96	97	98	98	81	81	79	86	90	94	95	96	101	101	98	90.1
	MIN	44	40	50	55	57	55	46	48	48	49	53	44	48	51	53	55	55	52	51	69	57	55	49	46	51	55	55	54	52	57	55	51.9
PORTHILL	MAX	71	80	89	87	78	73	78	84	88	93	85	83	87	89	97	92	87	88	94	84	78	77	80	84	82	86	86	89	91	97	94	85.6
	MIN	47	41	46	53	60	54	42	45	44	49	54	45	50	51	49	55	56	50	52	59	55	49	44	46	49	53	56	54	52	54	48	50.4
PRIEST RIVER EXP STA	MAX	77	79	86	86	78	74	77	80	86	91	88	84	88	91	93	93	90	93	95	94	78	77	77	81	86	89	92	90	93	94	93	86.2
	MIN	39	36	42	50	58	55	39	44	40	45	44	38	43	43	47	48	51	45	46	60	52	44	40	38	43	51	50	48	48	55	46	46.1
SAINT MARIES	MAX	70	85	89	89	83	78	83	83	90	95	93	86	90	93	96	96	93	94	97	96	78	79	80	86	90	93	95	94	97	98	97	89.2
	MIN	39	39	47	52	54	56	41	46	48	49	48	41	45	49	51	51	52	50	49	65	54	48	43	42	48	52	54	53	49	50	50	48.9
SANDPOINT EXP STATION	MAX	65	77	82	84	81	75	75	80	84	92	88	81	86	86	94	92	86	87	94	93	79	75	78	80	86	90	93	91	90	94	94	84.9
	MIN	42	35	40	48	58	53	38	42	40	45	54	38	48	42	42	43	54	46	47	58	55	44	40	38	40	52	46	46	44	55	43	45.7
TENSED	MAX	69	84	87	84	76	70	79	80	88	91	79	84	90	92	94	92	92	93	95	87	78	74	77	85	85	92	95	93	98	96	93	86.2
	MIN	32	30	38	48	49	51	32	37	37	39	39	32	35	41	42	48	45	40	45	66	46	41	40	33	41	45	47	44	44	53	48	42.2
* * *																																	
NORTH CENTRAL PRAIRIES 02																																	
COTTONWOOD	MAX	79	81	86	90	86	80	72	84	84	90	94	78	84	90	92	96	93	90	92	94	73	72	74	79	84	86	89	92	94	95	96	86.1
	MIN	40	39	45	53	51	50	40	50	51	55	50	47	55	56	55	60	58	56	58	60	57	48	50	49	55	57	56	56	55	54	58	52.4
GRANGEVILLE	MAX	74	88	92	88	81	71	85	85	91	93	79	84	85	91	95	94	91	93	90	73	73	75	80	86	87	90	90				96	85.7
	MIN	38	38	48	52	53	47	40	46	48	53	47	42	48	51	53	56	54	54	55	57	52	47	46	46	51	52	53				46	49.0
MOSCOW-UNIV OF IDAHO	MAX	75	84	88	87	83	76	80	81	88	90	87	85	89	92	95	92	91	93	95	95	76	73	77	84	87	90	93	95	97	94	94	87.3
	MIN	34	43	41	51	47	50	38	42	41	45	38	35	40	46	48	50	49	48	48	65	49	45	41	36	44	49	54	51	50	49	47	45.8
NEZPERCE	MAX	69	85	88	85	79	73	81	81	88	90	82	82	86	89	93	91	89	91	93	80	72	73	78	84	86	89	91	91	93	94	93	85.1
	MIN	38	35	44	49	50	43	35	44	44	43	45	38	44	46	52	50	53	51	50	61	56	44	44	45	49	51	53	53	50	61	48	47.4
POTLATCH 3 NNE	MAX	69	83	86	83	79	69	79	79	88	89	79	83	88	91	94	91	91	92	95	86	75	72	76	83	86	89	92	91	95	92	91	85.0
	MIN	33	31	38	46	44	51	31	38	36	41	36	31	34	41	42	45	45	41	41	62	49	43	36	33	40	43	45	45	43	52	41	41.2
WINCHESTER 1 SW	MAX	66	81	86	82	75	69	77	78	86	86	78	80	83	86	91	88	86	89	91	83	73	70	74	81	83	87	88	87	92	92	91	82.5
	MIN	36	34	39	50	46	44	31	40	40	47	39	32	44	43	45	53	47	48	48	57	52	42	39	37	41	48	50	53	48	58	45	44.3
* * *																																	
NORTH CENTRAL CANYONS 03																																	
DWORSHAK FISH HATCHERY	MAX	72	77	92	95	92	84	78	87	90	95	96	86	92	95	98	101	99	98	100	99	78	83	84	87	92	95	98	99	99	103	102	91.8
	MIN	44	45	52	54	60	53	47	50	55	57	53	48	53	55	58	58	59	56	59	62	54	52	49	49	54	58	60	61	58	54	57	54.3
FENN RANGER STATION	MAX	72	75	89	93	89	87	75	87	89	94	97	85	91	95	97	100	100	97	99	100	76	79	82	86	91	92	95	97	96	99	101	90.5
	MIN	45	40	45	52	49	49	42	46	50	51	52	43	46	48	49	50	50	52	51	59	55	50	46	46	50	49	51	52	48	52	50	49.0
KOOSKIA	MAX	79	96	97	96	89	85	91	91	97	99	93	91	95	98	103	100	98	100	102	94	81	83	87	92	94	98	100	100	104	104	102	94.8
	MIN	45	40	45	49	52	49	41	46	49	50	52	41	45	51	49	51	51	53	52	66	58	53	47	46	50	50	53	54	49	60	49	49.9
LEWISTON WSO AP	MAX	78	93	96	93	86	78	89	89	96	99	87	92	96	100	103	103	100	102	102	87	83	81	84	92	96	99	101	103	103	102	101	94.0
	MIN	50	51	56	65	64	56	49	57	57	62	60	50	56	63	62	64	64	65	65	69	66	58	55	54	58	62	65	66	62	69	63	60.1
ORofino	MAX	78	93	97	98	92	86	88	90	97	98	97	93	95	100	102	103	99	101	102	102	84	83	87	93	94	98	100	101	104	104	103	95.5
	MIN	45	43	49	55	58	54	45	50	53	55	54	46	50	54	55	56	56	57	57	69	60	53	50	50	53	55	57	58	55	63	54	53.8
RIGGINS RANGER STATION	MAX	83	96	99	98	96	96	94	95	97	110	105	89	94	98	104	105	102	100	100	88	77	83	90	94	95	98	102	100	102	106	105	96.8
	MIN	45	50	57	59	60	57	53	56	47	66	65	53	56	61	68	66	64	64	66	62	59	58	55	57	60	60	63	65	61	70	64	59.6
* * *																																	
CENTRAL MOUNTAINS 04																																	
ANDERSON DAM	MAX	83	93	97	98	94	92	91	95	100	106	101	98	89	86	90	96	95	95	89	85	82	77	79	87	93	94	97	96	95	98	96	92.5
	MIN	45	47	54	56	56	57	53	55	57	60	69	66	62	61	55	57	60	60	63	58	56	55	52	51	55	57	59	60	62	60	59	57.3
ARROWROCK DAM	MAX	79	75	91	97	92	91	82	90	93	100	104	91	89	83	85	92	97	94	95	84	85	80	81	89	93	97	94	97	96	97	97	90.6
	MIN	48	45	52	55	58	56	52	55	56	56	63	62	64	63	59	58	58	58	63	60	56	58	51	55	56	54	58	60	63	60	59	57.1
ATLANTA	MAX	78	79	93	88	86	80	81	86	89	100	96	83	82	82	83	87	87	86	76	74	75	70	72	70	83	91	89	86	89	86	89	83.7
	MIN	34	35	39	41	42	42	37	42	42	46	55	48	40	45	47	43	43	45	53	51	43	43	37	34	37	43	43	44	43	43	44	42.7
AVERY R. S. NO 2	MAX	69	84	87	91	87	77	79	82	89	94	91	85	89	93	95	93	92	93	96	95	77	76	80	86	88	89	93	93	97	97	96	88.2
	MIN	39	42	45	50	47	53	38	42	45	49	45	39	43	49	48	48	49	49	48	57	51	43	41	40	44	49	50	50	50	51	46	46.5
BROWNLEE DAM	MAX	82	83	96	104	99	99	94	95	100	104	108	94	97	96	99	104	106	103	105	93	91	85	87	92	96	99	103	106	106	106	105	98.0
	MIN	50	54	59	64	65	63	55	60	64	64	65	67	67	67	66	68	67	69	70	65	60	59	57	61	64	66	65	67	66	70	66	63.6
CASCADE 1 NW	MAX	73	81	88	89	86	84	82	84	90	97	97	82	84	84	86	90	91	89	87	78	78	71	79	81	85	87	88	89	90	90	86	85.5
	MIN	31	33	38	43	43	40	34	40	42	44	58	50	56	49	46	45	43	46	50	52	41	42	36	39	41	45	48	46	48	47	44	43.9
CLARKIA RANGER STATION	MAX	65	80	85	85	82	74	76	80	85	89	89	82	86	88	91	91	88	89	91	91	79	74	77	81	89	87	91	90	93	93	93	85.0
	MIN																																
COBALT	MAX	82	83	92	92	92	87	86	90	92	100	97	87	85	88	89	92	90	85	86	77	67	67	67	82	83	85	90	90	88	88	93	86.2
	MIN	34	40	38	42	43	42	37	40	40	46	59	40	40	44	42	48	44	47	55	52	46	38	39	43	42	42	44	45	44	44	44	43.4
DEADWOOD DAM	MAX	74	81	88	88	86	84	81	87	90	98	97	87	84	81	86	90	89	89	78	74	74	74	76	81	85	88	90	89	90	90	90	85.1
	MIN	29	29	35	38	40	38	31	35	38	41	52	43	45	46	46	41	41	45	50	52	40	40	35	39	38	40	43	43	43	44	43	40.7
DIXIE	MAX	65	62	75	82	80	76	70	75	80	84	92	73	76	80	81	82	86	84	85	84	64	58	68	72	77	81	81	83	82	85	86	77.7
	MIN	26	26	32	31	38	35	28	32	37	39	42	26	32	37	32	36	35	38	45	51	43	34	33	34	38	35	36	39	33	44	37	35.6

See Reference Notes Following Station Index

DAILY TEMPERATURES

IDAHO
JULY 1973

Station		Day of Month 1	2	3	4	5	6	7	8	9	10	11	12	13	14	15	16	17	18	19	20	21	22	23	24	25	26	27	28	29	30	31	Average
ELK CITY	MAX	65	69	75	91	83	78	65	84	82	86	98	74	78	82	84	90	89	85	86	87	72	70	72	76	81	82	83	87	86	90	91	81.3
	MIN	31	23	31	38	41	33	29	34	34	34	43	28	34	38	34	38	37	39	41	51	48	47	37	34	41	37	39	38	35	46	38	37.3
ELK RIVER 1 S	MAX	65	68	81	87	87	76	67	78	80	87	88	77	83	87	89	87	89	89	90	92	70	76	73	84	83	85	88	90	89	94	93	83.0
	MIN	36	35	40	41	45	47	34	40	42	43	41	34	40	46	45	46	45	46	46	59	50	43	39	38	38	46	47	47	46	45	43	43.0
FAIRFIELD RANGER STA	MAX	79	83	89	88	85	85	83	87	93	98	94	86	86	77	86	89	89	89	78	77	74	73	79	81	85	88	89	90	89	90	90	85.5
	MIN	36	30	39	43	50	44	41	43	44	50	63	54	55	55	47	46	50	55	55	54	50	45	42	41	45	47	48	49	53	48	48	47.4
GALENA	MAX																																
	MIN																																
GARDEN VALLEY RS	MAX	77	89	95	94	92	89	89	93	99	106	102	94	92	91	95	99	99	98	96	88	86	81	87	90	95	97	98	98	98	98	98	93.6
	MIN	38	38	43	46	48	47	42	44	48	50	66	55	57	58	55	51	51	54	63	60	51	55	43	49	49	50	52	51	53	52	47	50.5
GRANGEVILLE 11 SE	MAX	72	91	91	89	81		85	89	90	95	83	85	91	93	97	97	95	94	95	80	76	82	85	89	89	92	95	94	98	102	97	89.7
	MIN	40	51	56	56	51		42	50	51	54	57	42	51	52	56	55	54	52	56	62	58	52	49	47	50	51	54	55	50	60	58	52.8
GROUSE	MAX	72	80	85	89	84	82	82	86	89	94	92	82	78	80	80	87	86	83	78	70	62	65	70	75	82	82	78	78	78	79	84	80.4
	MIN	39	28	35	40	38	38	35	46	38	42	52	48	48	48	38	38	43	45	46	48	37	42	35	35	42	42	38	43	43	38	41	40.9
HAILEY RANGER STATION	MAX																																
	MIN																																
HEADQUARTERS	MAX	66	68	85	88	82	78	68	79	81	89	90	78	84	88	88	91	90	89	91	93	74		74	80	85	83	87	87		92	94	83.5
	MIN	34	34	39	44	49	44	34	39	42	46	42	35	40	44	44	44	45	47	46	60	49		38	38	42	45	47	47		44	48	43.1
HILL CITY	MAX	68	85	86	87	85	84	91	92	94	100	94	88	86	80	86	89	91	91	80	66	76	74	77	85	87	90	91	92	90	90	92	86.0
	MIN	36	32	38	37	37	39	40	42	42	48	62	54	53	55	45	43	46	53	59	48	49	45	40	41	39	44	44	48	51	45	44	45.1
IDAHO CITY	MAX	77	85	92	90	94	88	85	90	96	103	97	90	89	85	90	92	93	92	90	81	80	86	79	86	90	91	95	95	93	95	95	89.8
	MIN	32	32	40	44	46	44	37	41	45	47	63	49	46	56	49	46	46	48	60	45	47	48	42	42	43	45	47	48	50	47	47	45.9
KELLOGG	MAX	69	85	90	88	86	73	83	80	93	90	93	90	91	95	94	95	97	96	98	91	78	82	80	85	88	92	95	94	98	100	95	89.2
	MIN	44	38	34	48	46	45	39	44	45	39	39	40	44	48	48	48	49	48	48	62	52	45	40	40	44	50	51	51	48	51	47	45.7
KETCHUM R S	MAX	76	71	80	87	88	84	79	84	84	88	91	81	82	75	75	77	86	87	82	76	75	66	67	71	77	80	83	84	86	84	78	80.1
	MIN	37	32	39	44	41	43	43	46	43	46	53	50	50	50	49	45	44	52	49	51	50	45	41	41	44	47	44	45	50	45	46	45.3
LOWMAN 3 E NO 2	MAX	79	89	94	94	90	88	88	94	98	102	99	93	92	89	94	97	95	96	93	84	83	82	80	89	92	95	97	97	96	98	96	92.0
	MIN	34	34	40	43	44	43	38	41	44	46	62	49	49	54	51	46	46	49	54	56	46	48	40	46	45	46	47	46	48	48	46	46.1
MC CALL	MAX	69	78	85	87	85	81	78	83	88	96	94	81	82	83	87	88	89	89	89	79	75	70	74	79	83	85	89	90	89	90	90	84.0
	MIN	30	32	36	40	43	41	35	38	41	43	53	42	59	51	41	42	42	48	63	53	42	44	35	39	40	44	44	44	43	51	42	43.3
MIDDLE FORK LODGE	MAX	79	75	83	91	91	87	81	86	90	95	103	92	91	89	90	92	93	94	92	87	76	75	72	80	85	88	91	92	93	91	92	87.6
	MIN	42	40	39	42	40	46	39	40	41	45	48	49	48	49	49	49	48	49	52	58	48	49	45	45	46	47	48	49	49	49	48	46.3
NEW MEADOWS RANGER STA	MAX	75	74	85	90	91	85	76	85	90	93	98	83	85	88	90	94	94	93	95	85	82	78	76	82	86	91	92	94	93	96	91	87.4
	MIN	29	32	37	39	40	40	34	37	43	41	56	37	44	43	40	42	40	46	53	56	44	41	38	40	42	41	43	44	39	50	43	41.7
NORTH STAR RANCH	MAX	75	75	88	93	90	87	75	85	90	94	105	85	88	93	90	95	97	94	95	96	74	73	78	81	88	90	91	95	93	97	98	88.6
	MIN	40	35	42	45	48	45	37	42	47	49	50	38	40	42	44	46	45	48	51	58	52	46	46	42	45	46	48	49	46	48	47	45.4
PIERCE	MAX	63	66	82	86	81	77	68	79	80	86	87	77	81	86	88	90	89	85	89	90	71	70	73	78	82	82	87	90	90	92	90	81.8
	MIN	32	32	38	43	48	42	33	39	42	44	42	34	38	44	43	43	44	45	44	52	48	45	38	37	41	43	45	45	43	47	41	41.8
POWELL	MAX	73	70	85	90	86	81	68	83	86	90	102	83	86	88	91	92	91	90	93	94	72	75	79	81	86	86	88	91	91	95	95	85.8
	MIN	38	32	35	42	47	44	34	37	45	45	46	38	39	42	45	44	45	48	45	49	53	44	41	38	40	45	45	47	45	45	45	42.8
SHOUP	MAX	78	87	94	96	94	90	89	94	94	99	96	92	92	93	92	95	96	95	92	81	70	79	82	89	91	91	95	92	92	92	96	90.6
	MIN	47	42	45	56	55	50	47	49	52	52	60	49	51	53	53	50	53	55	60	60	53	51	42	52	50	50	52	53	52	52	51	51.5
STANLEY	MAX	80	76	83	80	81	75	77	79	84	88	85	80	78	72	78	86	83	77	73	70	69	72	69	75	78	81	80	82	80	81	80	78.5
	MIN	32	29	32	36	35	33	30	32	32	40	53	38	40	42	39	40	39	37	49	52	43	40	39	38	37	39	37	37	38	37	36	38.1
WALLACE WOODLAND PARK	MAX	67	66	81	87	81	76	70	77	81	86	92	82	84	85	92	93	88	89	92	93	78	75	73	78	83	85	88	92	92	94	94	83.7
	MIN	41	35	43	43	49	53	37	43	44	45	51	39	46	43	43	42	48	46	50	59	52	43	42	41	40	44	49	50	47	50	48	45.4
WARREN	MAX	78	75	83	81	78	77	76	79	84	91	88	78	79	80	83	84	84	82	81	67	65	67	71	72	78	79	82	82	83	84	84	79.2
	MIN	26	27	30	35	37	34	29	30	36	36	42	27	32	37	33	37	35	35	37	50	43	35	34	36	36	35	37	37	33	44	37	35.2
YELLOW PINE 7 S	MAX	74	70	81	86	85	82	75	85	80	88	96	85	84	83	84	86	87	87	86	83	72	67	72	75	80	84	86	86	83	87	87	82.1
	MIN	30	31	32	31	38	37	31	32	36	37	39	37	37	39	38	38	38	39	47	52	43	43	35	37	38	38	38	40	39	40	40	37.7
* * *																																	
SOUTHWESTERN VALLEYS 05																																	
BOISE 2 N	MAX	74	89	97	91	89	84	88	92	98	103	89	90	84	86	93	97	94	94	87	85	77	77	86	88	91	93	95	95	96	98	95	90.2
	MIN	41	50	55	59	57	55	50	56	59	74	61	57	64	62	61	66	62	64	69	62	63	56	54	54	57	59	61	63	63	70	63	59.6
BOISE LUCKY PEAK DAM	MAX	81	76	93	97	95	91	84	91	95	101	105	89	87	85	87	94	100	96	94	85	88	80	79	88	90	92	94	98	96	97	98	91.2
	MIN	41	41	53	59	59	56	52	61	59	64	62	55	57	62	64	65	66	65	68	63	58	56	55	56	61	61	66	65	67	62	63	59.4
BOISE WSO AP	MAX	76	92	96	95	92	83	90	95	101	103	89	88	85	89	95	101	98	95	86	87	80	80	86	89	92	94	99	97	97	99	99	91.9
	MIN	45	51	58	57	55	60	48	59	56	72	62	59	62	65	62	67	59	63	67	62	58	57	53	56	58	56	60	60	62	64	63	59.2
BRUNEAU	MAX	80	98	102	99	97	89	94	99	103	111	96	90	90	86	95	102	101	98	87	89	82	84	88	90	98	98	103	100	101	101	101	95.2
	MIN	42	45	56	54	58	56	50	52	58	64	67	60	61	61	58	60	60	63	68	59	55	58	54	53	53	55	56	59	60	65	55	57.1
CALDWELL	MAX	79	93	99	98	96	90	92	97	100	105	104	91	88	90	95	101	102	98	92	91	90	84	90	92	95	98	101	101	100	101	100	95.3
	MIN	46	46	57	63	63	61	52	52	61	62	63	58	60	66	62	61	63	68	69	66	62	56	52	56	56	62	60	59	63	62	60	59.6
CAMBRIDGE	MAX	78	90	97	94	90	89	89	94	99	102	96	92	91	92	95	98	97	97	94	85	76	82	87	91	93	96	98	99	100	98	99	92.8
	MIN	42	41	44	54	61	56	46	46	55	49	61	61	62	58	51	52	52	62	62	62	54	56	45	50	48	54	57	57	56	51	52	53.5
COUNCIL	MAX	81	87	94	97	95	90	86	90	96	103	102	93	98	92	96	99	101	100	100	88	93	79	85	90	94	97	99	100	101	101	99	94.4
	MIN	40	44	56	62	59	55	48	50	59	56	61	62	60	62	62	53	55	66	70	62	53	54	48	53	56	61	60	63	61	61	56	57.0
DEER FLAT DAM	MAX	78	85	91	92	90	88	85	90	92	98	97	89	87	87	90	93	93	92	91	85	85	86	83	84	90	92	94	96	96	94	93	89.9
	MIN	44	48	54	58	59	55	50	55	60	58	61	58	63	65	57	50	61	66	61	55	58	54	50	54	62	60	63	67	64	63	62	57.9
EMMETT 2 E	MAX	79	90	96	98	94	85	89	95	98	101	96	92	88	93	98	101	98	100	92	88	85	88	84	91	95	98	100	100	100	98	99	93.8
	MIN	41	41	48	53	54	54	43	48	52	57	59	55	58	65	56	55	55	58	58	58	54	50	44	54	49	52	54	53	55	54	58	53.1
GLENNS FERRY	MAX																																
	MIN																																
GRAND VIEW 2 W	MAX	80	97	101	99	96	93	95	96	104	105	99	89	86	86	96	102	98	94	87	89	82	83	82	92	97	96	102	97	101	102	102	94.5
	MIN	46	39	47	56	59	57	54	53	60	55	66	64	68	62	57	58	58	61	69	67	53	57	49	49	50	52	53	56	61	53	53	56.2
KUNA 2 NNE	MAX	75	90	91	92	91	83	86	91	94	98	93	86	83	86	92	95	93	91	91	90	78	78	84	86	89	91	94	94	94	94	95	89.3
	MIN	40	40	46	52	55	53	45	47	51	57	60	57	58	63	56	53	55	57		58	55	53	50	50	49	50	51	54	53	56	55	52.7

See Reference Notes Following Station Index

DAILY TEMPERATURES

Station		Day of Month 1	2	3	4	5	6	7	8	9	10	11	12	13	14	15	16	17	18	19	20	21	22	23	24	25	26	27	28	29	30	31	Average
MOUNTAIN HOME	MAX	84	76	93	98	94	99	92	96	100	108	91	91	86	83	93	98	98	96	98	81	88	80	81	88	89	94	95	98	98	97	99	92.3
	MIN	42	41	51	55	55	56	50	55	64	62	58	55	59	55	55	55	59	57	70	57	53	55	50	48	52	51	50	55	58	61	56	54.8
OLA 4 S	MAX	80	90	95	95	93	90	88	93	97	102	101	94	93	91	94	98	98	97	96	88	86	80	86	89	94	96	98	99	98	97	98	93.4
	MIN	33	35	40	45	48	45	39	42	48	48	64	60	59	57	51	49	47	57	64	58	50	54	40	47	45	55	55	52	58	57	48	50.0
PARMA EXPERIMENT STA	MAX	79	78	92	95	100	93	85	89	98	97	104	93	91	89	91	98	101	100	98	94	88	84	83	91	90	97	99	101	99	102	101	93.5
	MIN	45	39	49	56	58	58	45	48	54	53	64	55	60	58	54	53	59	63	61	56	57	54	46	52	51	54	57	61	57	56	53	54.1
PAYETTE	MAX	83	82	96	97	96	94	92	95	92	100	96	94	92	93	96	98	98	98	96	91	90	93	92	95	97	101	100	100	100	99	101	95.1
	MIN												57	57	63	57	58	57	64	63	60	50	54	57	58	54	53	58	54	56	57	56	
SWAN FALLS POWER HOUSE	MAX	83	98	100	101	99	93	93	98	102	108	106	92	91	90	99	104	105	102	99	90	85	85	87	94	98	99	103	103	103	103	104	97.3
	MIN	50	51	63	67	67	62	58	62	68	66	69	67	66	65	67	64	70	71	74	62	62	54	54	60	62	68	70	73	70	65	65	64.3
WEISER 2 SE	MAX	81	89	96	96	93	88	91	95	100	104	99	93	91	90	94	100	100	99	96	90	87	82	88	90	97	98	100	99	98	98	98	94.7
	MIN	46	42	46	51	57	60	45	48	53	51	64	51	59	58	53	54	54	58	60	59	58	57	46	47	47	47	48	56	55	54	52	51.8
* * *																																	
SOUTHWESTERN HIGHLANDS 06																																	
GRASMERE	MAX	80	89	93	91	90	83	82	87	87	98	93	85	85	75	81	89	91	89	86	83	82	69	73	80	83	83	90	90	89	93	91	85.8
	MIN	36	36	36	36	36	40	37	50	51	56	50	55	56	59	49	56	56	56	56	52	48	50	45	45	40	51	54	56	55	52	54	48.7
HOLLISTER	MAX	77	84	89	89	86	86	83	88	91	99	91	81	78	78	85	89	90	88	80	79	76	72	77	78	84	87	88	89	88	90	90	84.8
	MIN	63	41	53	52	53	56	47	52	55	62	62	60	54	54	52	61	62	61	60	51	52	50	49	43	50	51	54	53	61	59	64	54.7
REYNOLDS	MAX	77	70	87	90	91	84	79	83	88	93	99	86	85	81	84	90	96	95	90	86	80	75	75	80	85	88	90	92	93	92	94	86.4
	MIN	35	38	48	52	52	53	45	49	54	58	63	54	59	61	52	55	59	60	62	50	42	53	44	47	50	56	57	58	59	56	54	52.7
THREE CREEK	MAX	82	86	88	90	87	86	84	90	90	96	95	80	79	74	82	87	86	84	74	76	71	72	78	78	85	86	88	90	86	91	90	84.2
	MIN	30	29	35	38	38	40	34	40	40	40	47	52	44	42	40	40	41	50	58	43	43	39	37	36	35	38	40	42	49	40	42	40.7
* * *																																	
CENTRAL PLAINS 07																																	
BLISS	MAX	80	91	96	95	93	85	90	93	98	106	102	89	90	88	89	94	92	93	86	84	80	77	86	86	91	92	94	94	94	97	96	91.0
	MIN	44	44	54	55	55	58	49	56	56	59	61	59	57	60	63	59	61	66	66	59	56	52	50	49	54	54	57	63	61	57	57	56.5
BURLEY FAA AP	MAX	74	88	93	91	91	86	89	92	95	102	85	86	82	79	86	92	92	91	78	79	78	78	84	82	87	89	92	93	90	93	91	87.4
	MIN	45	42	48	50	55	54	50	53	52	53	65	61	62	60	52	54	61	61	62	54	52	50	43	46	49	52	51	58	57	51	53	53.4
CASTLEFORD 2 N	MAX	88	88	90	94	94	88	85	91	92	103	95	84	82	78	85	89	93	94	84	80	80	82	78	80	86	90	95	95	92	94	93	88.5
	MIN	50	47	54	53	45	50	55	50	52	57	53	54	56	57	48	48	55	58	57	50	47	46	45	46	48	50	51	54	64	63	64	52.5
HAZELTON	MAX	83	88	92	93	90	90	88	91	97	104	100	90	84	82	86	92	91	91	79	85	78	75	79	83	88	90	92	95	92	94	94	88.8
	MIN	45	43	45	50	50	60	53	55	53	55	60	57	55	57	53	51	55	60	63	54	51	53	45	45	48	51	51	55	63	52	51	52.9
JEROME	MAX	82	90	96	94	93	91	90	96	98	108	106	86	82	82	88	96	94	93	91	85	81	79	84	87	92	94	96	97	94	99	98	91.7
	MIN	47	45	55	57	58	62	55	57	56	63	64	57	60	60	55	57	61	63	64	59	55	53	50	51	56	56	55	58	64	62	60	57.3
MAGIC DAM	MAX	74	81	94	92	90	83	88	91	96	102	95	90		89	88	92	94	91		82	75	73	80	83	88	91	93	93	90	92	94	88.4
	MIN	38	43	54	56	57	53	54	58	54	56	64	58		57	55	55	52	62	56	55	54	49	45	49	49	58	53	53	54	51	52	53.5
MASSACRE ROCKS ST PK	MAX	85	91	97	94	96	92	95	95	99	104	101	91	85	83	90	94	95	94	88	85	80	75	81	90	91	92	93	95	91	93	95	91.3
	MIN	53	39	46	49	55	56	52	52	50	57	66	65	62	61	53	58	61	56	62	58	56	49	46	51	50	52	55	54	54	51	55	54.3
MINIDOKA 10 WNW	MAX	84	71	87	93	89	90	84	88	90	95	101	86	88	82	78	86	92	93	90	78	77	71	74	79	82	87	89	90	92	89	92	86.0
	MIN	44	37	45	47	46	50	47	49	49	54	55	54	57	44	50	50	52	55	60	56	50	48	43	45	47	48	49	51	52	51	50	49.5
MINIDOKA DAM	MAX	85	88	90	92	92	91	89	92	96	100	98	86	87	82	86	87	90	91	84	77	77	79	78	83	87	88	90	94	92	95	95	88.4
	MIN	48	44	52	51	53	55	55	55	54	62	62	61	62	60	54	57	60	60	65	58	52	51	47	47	54	50	53	53	60	56	58	55.1
PAUL 1 ENE	MAX	84	70	88	94	90	91	85	88	91	96	102	85	86	82	80	86	85	92	90	76	80	77	76	80	82	87	89	90	95	90	94	86.5
	MIN	38	38	47	50	50	57	52	54	54	55	62	60	62	43	38	45	56	60	61	58	51	50	47	47	50	53	53	56	58	54	53	52.0
PICABO	MAX																																
	MIN																																
RICHFIELD	MAX	81	85	91	91	89	88	86	90	94	97	96	82	82	80	86	88	89	88	88	77	76	72	76	83	86	88	89	89	88	87	90	86.2
	MIN	41	41	47	52	48	52	46	54	52	59	58	56	61	60	51	52	52	63	62	57	50	49	46	47	49	54	53	54	52	53	52	52.4
SHOSHONE 1 WNW	MAX	88	91		97	95	94	91	96	102	109		89	88	84	91	97	97	96	93	88	82	78	80	87	91	95	98	98	98	99		91.6
	MIN	43	54		55	54	54	50	55	58	62	60	54	61	56	52	57	57	64	64	56	51	50	48	49	54	55	56	59	68	58		55.6
TWIN FALLS 2 NNE	MAX	85	75	90	95	93	91	86	88	94	95	107	88	83	82	82	88	96	93	92	72	85	79	77	81	85	90	91	94	94	94	97	88.5
	MIN	48	43	50	55	55	55	57	56	56	58	65	62	58	60	53	55	61	65	67	56	54	53	48	47	52	54	53	58	64	54	56	55.7
TWIN FALLS 3 SE	MAX	84	74	88	94	93	91	86	87	93	95	104	86	82	79	80	88	95	93	90	71	82	81	78	78	83	89	91	94	94	93	95	87.5
	MIN	43	45	47	56	53	64	59	61	54	57	62	51	56	58	56	52	57	63	63	55	57	55	50	45	48	52	51	60	54	53	52	54.8
TWIN FALLS WSO	MAX	81	71	86	91	89	88	82	86	89	93	101	83	78	77	77	84	90	89	88	70	77	73	74	78	81	86	86	89	91	89	90	84.1
	MIN	46	40	48	50	53	57	51	54	54	56	61	58	55	58	51	52	56	61	64	54	51	50	46	46	49	50	50	53	50	53	52	52.9
* * *																																	
NORTHEASTERN VALLEYS 08																																	
CHALLIS	MAX	75	86	92	93	91	84	89	92	94	99	90	88	88	89	90	91	92	89	86	69	70	69	75	80	86	88	90	90	88	88	94	86.6
	MIN	46	42	43	48	52	53	44	49	52	52	52	54	53	58	54	53	52	54	59	53	49	48	45	45	46	45	56	52	52	51	50	50.4
CHILLY BARTON FLAT	MAX							84	89	89	92	92	82	80	79	84	87	86	82	80	67	70	64	68	74	79	82	80	82	83	79	87	80.8
	MIN	41	36	43	45	46	46	46	45	41	49	60	57	53	51	45	48	47	54	51	52	48	45	39	41	45	49	50	46	52	43	44	47.0
GIBBONSVILLE	MAX	81	82	89	92	91	90	85	90	91	95	93	89	87	88	90	91	91	92	85	77	73	70	76	79	84	88	90	90	90	88	93	86.8
	MIN	38	34	39	45	45	43	38	41	45	47	48	41	44	46	44	44	45	51	49	53	45	50	48	40	44	43	46	45	45	47	45	44.5
LEADORE 2	MAX		80	87	92	90	85	87	92	90	97	84			88	85	89	90	87	81	67	69	65	72	77	82		85	85	83	82	88	83.7
	MIN		31	37	40	42	41	34	38	48	45	50			40	40	41	41	51	47	52	39	46	36	39	40		42	40	47	43	43	42.0
MACKAY RANGER STATION	MAX	70	84	89	92	90	90	86	91	91	95	93	86	82	78	84	87	87	85	82	73	72	65	65	77	81	83	84	84	86	81	85	83.2
	MIN	44	31	45	49	45	49	49	51	49	53	50	58	52	49	45	45	46	49	46	50	55	47	39	42	45	50	54	54	49	46	44	48.1
MACKAY 4 NW	MAX	80	80	87	89	87	85	84	89	91	94	89	82	83	74	85	86	84	80	85	70	65	64	66	75	80	83	83	85	85	81	85	81.7
	MIN	40	26	47	49	47	35	48	49	50	51	59	59	50	50	45	48	52	52	52	50	49	46	39	42	47	52	53	49	52	42	45	47.6
MAY	MAX	77	85	93	94	91	92	92	91	95	101	98	85	89	90	92	94	94	90	88	80	77	72	77	82	87	91	92	91	91	90	96	88.9
	MIN	41	34	40	41	47	40	41	42	42	44	60	48	47	49	46	47	46	55	53	55	51	46	41	46	46	43	51	48	51	44	46	46.2

See Reference Notes Following Station Index

DAILY TEMPERATURES

Station		Day of Month 1	2	3	4	5	6	7	8	9	10	11	12	13	14	15	16	17	18	19	20	21	22	23	24	25	26	27	28	29	30	31	Average
SALMON 2 N	MAX	87	85	94	98	96	92	88	96	97	105	102	92	92	93	94	97	97	94	93	78	75	77	82	87	90	93	94	94	95	94	98	91.7
	MIN	47	43	47	53	54	49	47	49	54	53	59	52	51	53	55	53	52	57	60	59	52	53	46	51	51	53	53	53	54	54	52	52.2
* * *																																	
UPPER SNAKE RIVER PLAINS 09																																	
ABERDEEN EXP STATION	MAX	87	73	88	91	92	92	85	89	92	93	98	91	84	80	78	85	91	91	87	75	77	74	67	77	78	83	88	90	88	86	87	84.9
	MIN	48	36	42	48	51	52	53	50	49	49	58	57	59	57	48	55	52	52	57	55	50	47	44	43	46	49	49	44	49	49	49	49.8
AMERICAN FALLS 1 SW	MAX	88	86	93	91	92	85	87	91	91	95	89	88	78	78	84	91	90	87	85	85	78	71	77	77	82	88	90	92	86	85	89	85.6
	MIN	50	39	47	58	52	57	57	54	52	60	65	64	62	61	52	56	59	57	52	57	55	55	48	46	49	53	55	59	58	53	56	54.8
ARCO 3 SW	MAX	83	84	91	91	92	88	85	90	93	96	96		86	84	84	89	91	89	80	78	76	68	74	76	83	81	88	86	85	82	89	85.3
	MIN	52	37	51	53	55	57	53	55	59	53	62		54	56	46	49	49	50	53	53	50	47	43	46	48	54	51	52	50	50	51	51.1
ASHTON	MAX	78	80	87	89	86	84	83	86	88	92	89	83	82	76	82	85	87	82	80	69	69	68	71	79	78	82	82	85	78	80	84	81.4
	MIN	5	34	40	46	44	45	43	49	44	50	52	53	51	49	47	47	51	52	52	54	45	45	42	45	44	50	46	46	51	44	44	47.0
BLACKFOOT 2 SSW	MAX	84	85	90	91	91	89	87	90	92	97	94	88	84	78	85	89	90	90	84	78	75	71	78	78	84	87	88	90	84	87	88	86.0
	MIN	50	38	45	47	48	49	53	52	49	52	60	59	61	58	49	51	51	54	60	55	49	47	47	44	46	50	51	54	51	49	52	51.1
CRATERS OF THE MOON NM	MAX	77	82	90	88	87	85	81	88		96	95	85	80	80	81	89	89	83	79	77	72	66	76	78	82	85	86	85	83	87	89	83.4
	MIN	45	42	48	51	50	54	50	58	53	58	61	56	56	55	48	52	57	55	55	52	48	44	39	42	47	54	52	51	51	50	48	51.0
DUBOIS EXP STATION	MAX	81	80	89	92	89	90	87	90	91	94	92	90	82	78	85	88	88	87	84	69	68	63	67	77	82	83	84	86	77	83	87	83.3
	MIN	55	41	48	54	52	56	49	54	60	56	60	60	58	54	48	52	54	57	57	54	48	53	41	46	48	57	57	55	64	54	50	53.3
FORT HALL INDIAN AGNCY	MAX	85	87	92	92	91	91	90	92	90	90	92	89	86		87	88	89	87	86	74	75	73	79	81	86	87	88	91	86	90	93	86.9
	MIN	50	40	47	50	52	52	58	53	51	56	56	64	62	62	52	55	56	55	62	58	53	50	45	47	49	51	53	54	56	53	53	53.4
HAMER 4 NW	MAX	75	83	91	94	92	90	88	91	91	95	92	88	87	85	87	92	92	89	80	83	77	70	75	80	88	88				90	90	86.5
	MIN	50	30	54	45	43	45	51	49	45	48	51	53	55	52	45	46	49	51	50	51	50	52	44	46	44	52				45	47	48.0
HOWE	MAX	76	86	92	94	91	90	88	92	93	90	96	82	84	82	87	92	93	87	84	75	70	69	74	78	83	85	88	88	83	83	88	85.3
	MIN	45	35	53	49	50	50	51	57	50	55	55	61	59	46	49	54	56	54	55	53	49	44	46	50	52	54	55	56	47	49	51	51.3
IDAHO FALLS 2 ESE	MAX																																
	MIN																																
IDAHO FALLS FAA AP	MAX	72	87	93	93	92	89	89	92	93	98	91	86	83	76	86	89	92	90	77	73	71	65	76	79	83	85	87	89	80	86	87	84.8
	MIN	49	37	45	49	52	55	56	51	49	52	56	56	60	56	50	54	55	54	57	57	54	51	43	51	48	51	54	52	57	49	50	52.0
IDAHO FALLS 46 W	MAX	75	83	93	93	90	87	88	94	94	98	91	82	83	76	87	89	91	87	80	74	73	64	74	77	83	88	91	89	82	87	90	84.9
	MIN	48	32	39	43	47	50	50	51	43	46	58	53	57	54	43	50	49	54	53	53	47	48	41	42	46	48	50	52	56	50	50	48.5
MALTA 2 E	MAX	85	90	94	95	94	91	93	94	99	104	98	89	82	80	88	95	89	91	85	78	83	85	83	82	89	92	94	91	90	92	94	90.0
	MIN	52	37	48	50	49	52	47	52	52	55	64	61	59	61	52	53	47	56	62	55	56	55	52	42	48	51	53	56	52	49	51	52.5
POCATELLO WSC AP	MAX	74	89	95	94	94	88	91	94	97	101	93	90	83	81	88	92	93	91	77	79	78	69	81	82	87	89	91	92	87	91	91	87.8
	MIN	50	37	46	53	51	54	58	51	52	52	65	65	60	57	51	55	54	57	58	58	56	50	45	47	49	51	55	55	56	52	52	53.3
ST ANTHONY 1 WNW	MAX	74	69	79	85	87	85	84	83	87	86	90	87	84	85	77	82	85	85	86	81	72	71	68	72	77	81	81	82	84	87	83	81.4
	MIN	51	36	45	48	46	50	44	45	48	52	54	55	54	53	49	50	51	52	54	55	50	48	44	47	47	53	51	51	52	46	47	49.3
SUGAR	MAX	82	83	88	89	88	84	83	88	90	94	88	85	85	83	83	85	86	87	80	73	72	67	74	79	82	83	85	86	85	83	82	83.3
	MIN	49	33	41	44	45	48	52	46	45	47	51	52	53	52	46	48	51	50	54	56	48	47	42	47	45	51	48	50	56	45	47	48.0
* * *																																	
EASTERN HIGHLANDS 10																																	
ARBON 2 NW	MAX	85	85	91	89	94	92	91	90	94	98	96	88	80	73	83	87	85	85	80	76	74	66	75	77	82	86	90	89	84	82	90	85.1
	MIN	52	36	45	48	45	47	51	52	46	51	56	64	60	55	47	52	56	53	54	55	52	45	41	42	45	50	47	57	57	43	50	50.1
CONDA	MAX	84	80	82	88	89	88	85	85	86	89	92	89	80	69	69	77	80	84	83	68	70	66	63	70	72	76	79	82	81	77	81	79.5
	MIN	50	32	39	43	43	44	43	48	42	45	48	59	54	51	49	46	47	45	56	50	46	39	37	34	40	42	44	45	48	41	45	45.0
DRIGGS	MAX	71	83	85	87	87	82	84	84	87	89	87	79	74	75	79	80	80	82	72	69	65	63	68	75	79	79	80	80	83	85	86	79.3
	MIN	53	34	45	47	62	48	51	48	46	48	52	59	54	52	42	45	46	51	50	52	43	45	42	54	43	45	45	46	46	43	46	47.8
GRACE	MAX	84	84	90	91	90	88	85	87	90	92	91	88	87	83	77	78	80	82	73	71	71	69	71	74	78	82	83	87	88	83	82	82.5
	MIN	48	36	42	53	49	50	46	52	47	49	53	61	57	54	52	47	47	50	59	54	49	43	41	42	44	47	49	50	41	47	47	48.6
HENRY	MAX	80	82	87	89	88		86	85	88	91		87	72	69	72	81	83	89	70	70	68	70	70	75	78	81	84	83	82	83	83	80.1
	MIN	42	45	49	39	38		36	36	36	39		46	42	48	46	48	43	40	52	51	46	35	33	35	37	40	42	45	43	38	39	41.7
IDAHO FALLS 16 SE	MAX	76	82	86	86	84	81	82	85	88	91	88	81	79	70	81	82	85	84	74	71	69	65	73	76	79	80	81	84	80	83	83	80.3
	MIN	42	34	44	47	48	43	45	47	44	50	55	54	55	49	43	48	50	54	53	53	46	43	39	43	43	47	50	49	50	44	45	47.0
ISLAND PARK DAM	MAX	74	76	83	85	82	81	78	82	84	88	85	80	78	75	80	81	82	82	80	58	63	63	68	74	76	77	80	81	73	78	82	77.7
	MIN	48	30	38	42	40	49	40	42	45	47	47	50	50	49	42	44	45	51	52	52	45	44	44	40	41	46	45	44	49	43	42	44.7
MILGORE	MAX	73	74	81	83	81	79	77	81	84	86	83	79	77	74	79	82	83	81	79	63	62	60	65	73	74	74	79	80	73	74	79	76.5
	MIN	45	29	34	39	35	39	38	39	40	41	44	48	44	42	38	39	41	44	42	51	41	44	33	39	38	43	41	41	46	39	39	40.5
LIFTON PUMPING STATION	MAX	77	80	86	87	88	85	85	86	85	90	91	76	74	70	73	80	81	84	67	74	67	66	72	75	76	81	77	83	75	74	77	78.8
	MIN	53	44	49	52	52	52	50	57	52	53	53	59	53	54	53	52	52	51	55	51	46	45	41	44	47	49	50	50	50	48	48	50.5
MALAD	MAX	77	88	94	95	93	91	91	91	95	97	93	87	79	73	80	89	87	88	77	80	75	62	78	81	84	88	87	88	83	88	90	85.5
	MIN	56	43	48	52	52	54	56	58	51	54	58	63	61	58	55	54	52	56	60	55	49	48	44	46	48	49	52	52	53	51	51	52.9
MALAD CITY	MAX	78	89	95	97	96	93	92	93	95	98	95	92	80	80	82	88	88	87	84	79	79	71	78	81	84	88	88	89	82	88	89	87.0
	MIN	56	36	44	46	46	48	49	52	41	47	51	60	61	58	54	51	49	53	60	55	47	46	41	43	45	46	49	43	50	47	47	49.1
MONTPELIER RANGER STA	MAX	87	73	84	90	91	89	90	88	88	90	92	91	80	75	71	77	81	86	85	61	74	69	68	73	75	77	81	82	84	75	80	80.9
	MIN	50	36	43	46	47	50	46	56	46	50	51	59	56	52	53	49	48	49	53	53	46	43	40	41	44	45	48	48	49	40	47	47.9
OAKLEY	MAX	79	84	88	87	87	85	84	88	90	98	95	81	77	82	82	90	85	84	78	82	72	70	80	79	84	85	86	89	86	88	88	84.3
	MIN	44	44	54	57	56	55	51	56	57	57	60	60	57	53	53	56	60	61	60	53	52	51	50	49	51	54	58	59	64	56	57	55.0
PALISADES DAM	MAX	85	82	84	90	89	89	85	86	88	89	90	87	72	69	81	81	82	81	81	68	71	67	73	74	79	79	80	84	83	83	83	81.1
	MIN	51	47	49	51	51	55	51	54	50	54	56	57	55	53	48	52	53	52	54	53	47	45	39	50	56	57	55	55	56	51	53	51.9
PRESTON 3 NE	MAX	89	85		73	93	93	93	90	92	95	96	96	72	72		80	85	91	90	66	78	71	71	77	79	83	86	87	87	80	85	84.0
	MIN	43	42	43		49	52	49	50	52	50	49	48		57		53	51	54	54	53	48	47	44	46	46	47	48	50	46	50	47	48.9
STREVELL	MAX	84	85	90	89	92	90	88			94	92	83	80	71	79	85	82	85	78	78	70	63	75	75		85	88	85	85		87	82.9
	MIN	50	40	50		53	50	46	53		59	65	63	57	57	51		53	55	57	52		45	42	43	48	48	55	52	59		51	52.1
SWAN VALLEY	MAX	85	81	91	92	90	87	89	88	91	95	91	84	76	74	84	87	87	88	77	69	72	67	73	76	81	82	86	85	81	84	86	83.2
	MIN	51	30	35	39	39	39	41	40	42	43	49	51	54	52	43	41	54	48	50	55	46	44	37	41	42	45	47	49	43	42	43	44.4

See Reference Notes Following Station Index

DAILY TEMPERATURES

IDAHO
JULY 1973

Station		Day of Month 1	2	3	4	5	6	7	8	9	10	11	12	13	14	15	16	17	18	19	20	21	22	23	24	25	26	27	28	29	30	31	Average
TETONIA EXP STATION	MAX	72	80	86	89	85	83	84	89	87	90	87	80	81	72	82	79	87	84	79	68	65	65	70	72	78	80	82	83	74	80	84	79.9
	MIN	43	30	39	44	47	42	42	46	39	44	51	50	45	45	40	46	47	45	54	50	40	42	38	42	44	43	46	47	48	41	42	44.1
	MAX																																
	MIN																																
	MAX																																
	MIN																																
	MAX																																
	MIN																																
	MAX																																
	MIN																																
	MAX																																
	MIN																																
	MAX																																
	MIN																																
	MAX																																
	MIN																																
	MAX																																
	MIN																																
	MAX																																
	MIN																																
	MAX																																
	MIN																																
	MAX																																
	MIN																																
	MAX																																
	MIN																																
	MAX																																
	MIN																																
	MAX																																
	MIN																																
	MAX																																
	MIN																																
	MAX																																
	MIN																																
	MAX																																
	MIN																																
	MAX																																
	MIN																																
	MAX																																
	MIN																																
	MAX																																
	MIN																																
	MAX																																
	MIN																																
	MAX																																
	MIN																																
	MAX																																
	MIN																																
	MAX																																
	MIN																																
	MAX																																
	MIN																																
	MAX																																
	MIN																																
	MAX																																
	MIN																																
	MAX																																
	MIN																																
	MAX																																
	MIN																																
	MAX																																
	MIN																																
	MAX																																
	MIN																																
	MAX																																
	MIN																																
	MAX																																
	MIN																																
	MAX																																
	MIN																																
	MAX																																
	MIN																																
	MAX																																
	MIN																																

See Reference Notes Following Station Index

MONTHLY AND SEASONAL HEATING DEGREE DAYS

SEASON OF 1972 - 1973 IDAHO

Station	JULY	AUG	SEPT	OCT	NOV	DEC	JAN	FEB	MAR	APR	MAY	JUNE	TOTAL	NORMALS JULY-JUNE
* * *														
PANHANDLE 01														
BAYVIEW MODE BASIN	84	51	358	710	867	1221	1235	939	844	664	391	215	7579	
BONNERS FERRY 1 SW	76	22	355	664	844	1244	1230	921	770	569	308	150	7153	
CABINET GORGE	62	24	342	618	833	1254	1267	916	806	595	304	183	7204	
COEUR D'ALENE 1 E	37	11	259	477	745	1092	1139	830	744	535	266	126	6261	6595
DESMET														
FORTHILL	76	20	359	692	866	1257	1266	936	767	549	304	165	7257	7326
PRIEST RIVER EXP STA	82	20	375	624	911	1313	1320	954	858	647	344	201	7649	7730
SAINT MARIES	47	17	280	505	794	1170	1141	826	748	577	273	151	6529	6597
SANDPOINT EXP STATION	82	36	380	672	843	1269	1251	919	802	614	351	191	7410	7263
TENSED		34	393	611	823	1224	1155	829	761	626	379	233		
* * *														
NORTH CENTRAL PRAIRIES 02														
COTTONWOOD	72	39	349	541	854	1297	1210	881	833	657	379			
GRANGEVILLE	82	49	372	570	838	1259	1184	874	835	648	357	207	7275	6965
MOSCOW-UNIV OF IDAHO	69	28	320	530	789	1252	1163	816	773	630	340	209	6919	6514
NEZPERCE	90	39	374	587	847	1290	1214	915	831	664	394	239	7484	7154
POTLATCH 3 NNE	115	55	403	632	809	1236	1149	848	789	676	400	262	7374	6703
WINCHESTER 1 SW	169	97	465	659	922	1366	1247	942	923	763	486	314	8353	
* * *														
NORTH CENTRAL CANYONS 03														
DWORSHAK FISH HATCHERY	18	3	193	360	704	1112	1035	716	603	445	216	106	5511	
FENN RANGER STATION	24	7	279	488	810	1241	1166	840	732	509	276	176	6548	
KOOSKIA	12	3	208	463	784	1224	1127	797	661	472	205	92	6048	5667
LEWISTON WSO AP	13	1	178	419	706	1112	1007	719	588	427	173	59	5402	5542
ORofino	11	2	192	419	716	1130	1069	730	614	415	176	86	5560	5453
RIGGINS RANGER STATION	3	1	138	331	697	1076	962	628	554	381	142	69	4982	
* * *														
CENTRAL MOUNTAINS 04														
ANDERSON DAM	12	0	222	413	770	1223	1161	913	838	539	213	98	6402	
ARROWROCK DAM	20	0	260	472	834	1240	1129	796	734	552	247	125	6409	6515
ATLANTA	111	79	455	658	1028	1414	1350	1006	1021	800	483	256	8661	
AVERY R. S. NO 2	83	25	361	659	934	1347	1281	954	860	654	389	236	7783	
BROWNLEE DAM	1	0	131	272	.655	1176	1091	730	598	359	145	57	5215	
CASCADE 1 NW	108	54	458	659	992	1408	1402	1107	1027	774	455	257	8701	
CLARKIA RANGER STATION	177		480	668	956	1477	1475	1108	1043	883	434	305		
COBALT	138	70	429	675	1082	1555	1544	1139	1009	754	439	251	9085	
DEADWOOD DAM	163	89	475	648	1018	1469	1464	1076	1067	839	486	296	9090	9723
DIXIE	308	216	654	822	1165	1625	1569	1223	1184	976	652	451	10845	
ELK CITY	180	108	544	675	998	1521	1376	1015	974	806	536	342	9075	
ELK RIVER 1 S	132	64	437	627	886	1330	1257	940	866	674	413	275	7901	
FAIRFIELD RANGER STA	56	27	388	585	963	1529	1516	1226	1114	739	396	219	8758	
GALENA	299													
GARDEN VALLEY RS	7	3	264	475	864	1319	1205	859	822	619	266	112	6815	6862
GRANGEVILLE 11 SE	37	12	269	498	792	1214	1104	787	713	536	293	138	6393	
GROUSE	218	169	548	743	1164	1691	1732	1439	1321	913	536	311	10785	
HAILEY RANGER STATION	58	10	379			1433	1450	1161	1071	782	378	215		8070
HEADQUARTERS	120	62	471	636	901	1309	1245	955	876	717	437	209	7938	
HILL CITY	62	34	392	611	958	1500	1496	1285	1168	740	413	245	8904	8934
IDAHO CITY	67	27	372	559	896	1324	1245	903	897	682	367	189	7528	7543
KELLOGG	51	12	259	548	811	1191	1132	835	787	596	286	184	6692	6689
KETCHUM R S												241		
LOWMAN 3 E NO 2	50	25	334	498	896	1296	1235	855	829	637	323	159	7137	
MC CALL	128	59	487	621	965	1415	1384	1078	1021	762	461	283	8664	9193
MIDDLE FORK LODGE		27	398	610	989	1400	1345	1030	901	692	414	213		
NEW MEADOWS RANGER STA	109	65	474	686	996	1515	1503	1089	989	753	458	266	8903	8701
NORTH STAR RANCH	82	32	394	565	933	1303	1215	918	802	613	341	197	7395	
PIERCE	148	89	511	696	945	1342	1347	1061	939	742	453	281	8554	
POWELL	120	33	467	644	982	1432	1367	1027	917	746	480	265	8480	
SHOUP	40	7	304	572	934	1398	1356	988	769	555	264	128	7315	
STANLEY				773	1136	1597	1595	1334	1282	931	627	397		
SUN VALLEY	133	113	477	660	1033	1484								
WALLACE WOODLAND PARK	115	51	402	604	881	1282	1222	888	851	686	409	247	7638	7491

See Reference Notes Following Station Index

MONTHLY AND SEASONAL HEATING DEGREE DAYS

SEASON OF 1972 - 1973 IDAHO

Station	JULY	AUG	SEPT	OCT	NOV	DEC	JAN	FEB	MAR	APR	MAY	JUNE	TOTAL	NORMALS JULY-JUNE
WARREN	306	245	589	776	1142	1514	1465	1097	1134	955		409		
YELLOW PINE 7 S	153	97	494		1046	1475	1444	1084	1056	831	562	355		
* * *														
SOUTHWESTERN VALLEYS 05														
BOISE 7 N									776	600	257	138		
BOISE LUCKY PEAK DAM	13	2	199	356	709	1181	1031	721	682	492	202	112	5700	
BOISE WSO AP	11	0	222	406	727	1270	1056	708	673	470	182	91	5616	5809
BRUNEAU	2	0	180	381	720	1250	1012	723	635	432	153	58	5546	
CALDWELL	11	0	195	395	697	1256	1050	698	600	407	122	48	5479	5794
CAMBRIDGE	16	0	260	456	794	1395	1271	963	729	515	233	113	6745	6709
COUNCIL	16	3	270	387	793	1291	1225	907	730	469	231	107	6429	6581
DEER FLAT DAM	18	0	210	384	723	1277	1067	747	624	436	151	81	5718	5869
EMMETT 2 E	7	0	188	363	700	1270	1020	712	626	453	182	84	5605	5566
GLENNS FERRY						1277	1024	753	699	466	164	89		
GRAND VIEW 2 W	5	0	194	392	749	1350	1043	756	621	403	120	54	5687	5535
KUNA 2 NNE	20	6	245	435	760	1272	1072	755	683	496	218	107	6069	5878
MOUNTAIN HOME	15				805	1296	1079	812	759	547	232	126		5978
OLA 4 S	22	4	284	482	819	1371	1188	819	753	586	246	118	6662	
PARMA EXPERIMENT STA	20	3	238	386	744	1390	1130	772	655	469	203	100	6110	5794
PAYETTE	7	0	183	344	704	1322	1060	709	591	380	134			5845
SWAN FALLS POWER HOUSE	2	0	133	295	679	1190	998	675	564	338	83	30	4987	
WEISER 2 SE	16	0	235	408	750	1354	1121	751	651	446	194	85	6011	5746
* * *														
SOUTHWESTERN HIGHLANDS 06														
GRASMERE	33									683	327	144		
HOLLISTER	33	11	289	546	871	1259	1160	891	873	655	296	149	7033	6675
REYNOLDS	40	16	329	533	866	1244	1135	867	810	610	324	166	6940	
THREE CREEK	104	117	495	702	1003	1314	1257	968	1017	799	471	235	8482	
* * *														
CENTRAL PLAINS 07														
BLISS	13	0	240	455	701	1257	1091	823	738	506	218	92	6134	
BURLEY FAA AP	23	9	298	515	884	1313	1256	915	850	587	273	136	7059	
CASTLEFORD 2 N	20	10	289	511	835	1311	1203	875	789	557	266	124	6790	
HAZELTON	18	3	258	514	836	1299	1198	904	817	576	239	111	6773	6259
JEROME	10	0	227	436	791	1269	1165	854	763	538	195	98	6346	6213
MAGIC DAM	24	11	320	543	919	1451	1443	1206	1060	683	327	166	8153	
MASSACRE ROCKS ST PK											293	107		
MINIDOKA 10 WNW	46	20	378	590	920	1444	1346	1090	915	674	361	196	7980	
MINIDOKA DAM	17	2	251	467	847	1353	1304	1028	852	597	246	117	7081	
PAUL 1 ENE	27	13	319	516	875	1310	1231	953	852	610	293	149	7148	
PICABO	63	31	461	643	1032	1562	1526	1250	1098	733	403	214	9016	
RICHFIELD	25	13	321	543	889	1412	1363	1091	926	657	314	139	7693	
SHOSHONE 1 WNW	9	0		542	839	1352	1243	967	834	572	207	83		6849
TWIN FALLS 2 NNE	21	8	276	481	813	1262	1172	869	785	550	228	120	6585	6138
TWIN FALLS 3 SE	30	8	257	489	824	1237	1166	878	807	584	260	129	6669	6338
TWIN FALLS WSO	40	13	313	524	862	1281	1203	900	824	605	282	151	6998	
* * *														
NORTHEASTERN VALLEYS 08														
CHALLIS	26	3	251	515	954	1499	1389	1049	919	681	340	173	7799	7858
CHILLY BARTON FLAT	99	93	443	693	1102	1590	1607	1275	1167	804	478	247	9598	
GIBBONSVILLE	75	44	403	634	1024	1519	1479	1114	934	721	398	229	8574	
LEADORE 2	146	134	507	774	1117	1837	1663	1230			523	264		
MACKAY RANGER STATION	63	47	345	619	1074	1577	1558	1233	1110	760	410	199	8995	8498
MACKAY 4 NW	28	21	375	618	1028	1590	1580	1303			437	208		
MAY	52	21	334	603	999	1541	1449	1101	939	696	355	189	8279	
SALMON 1 N	40	14	310	591	970	1464	1449	1008	835	596	278	132	7687	
* * *														
UPPER SNAKE RIVER PLAINS 09														
ABERDEEN EXP STATION	49	22	364	585	938	1506	1475	1225	973	697	385	200	8419	7315
AMERICAN FALLS 1 SW	21	12	269	522	843	1363	1384	1140	916	628	296			
ARCO 3 SW	62	31	387	609	1083	1648	1697	1347	1170	760	397			

See Reference Notes Following Station Index

MONTHLY AND SEASONAL HEATING DEGREE DAYS

SEASON OF 1972 - 1973 IDAHO

Station	JULY	AUG	SEPT	OCT	NOV	DEC	JAN	FEB	MAR	APR	MAY	JUNE	TOTAL	NORMALS JULY-JUNE
ASHTON	108	41	439	623	1015	1529	1528	1157	1130	838	433	249	9090	8669
BLACKFOOT 2 SSW	33	24	311	535	867	1453	1420	1110	933	636	291	138	7751	
CRATERS OF THE MOON NM	46	18	413	630	1075	1545	1511	1205	1151	800	397	189	9000	
DUBOIS EXP STATION	63	17	343	574	1025	1542	1507	1173	1118	803	378	197	8740	8325
FORT HALL INDIAN AGNCY	23	16	288	526	842	1390	1361	1052	908	640	283	131	7460	7064
HAMER 4 NW	40	18	402	573	994	1652	1655	1306	1153	766	373	183	9115	
HOWE	36	19	378	527	1028	1681	1595	1263	1026	641	310	158	8662	
IDAHO FALLS 2 ESE	34	13	292	552	903	1526	1468	1163	1019		329	145		
IDAHO FALLS FAA AP	35	13	331	586	939	1579	1590	1288	1117	703	341	167	8689	7725
IDAHO FALLS 46 W	49	24	397	634	1025	1696	1734	1384	1175	761	417	204	9500	8475
MALTA 2 E	18	10	308	530	905	1361	1290	943	875	641	293	124	7298	
POCATELLO ASO AP	30	9	281	527	860	1445	1394	1057	895	643	290	135	7566	7033
ST ANTHONY 1 WNW	66	43	415	609	960	1574	1574	1224	1147	829	436	242	9119	
SUGAR	58	45	371	580	951	1576	1539	1204	1127	755	405	188	8799	8348
* * *														
EASTERN HIGHLANDS 10														
ARBON 2 NW	30	30	300	563	972	1434	1470	1131	1028	737	359	152	8206	
CONDA	133	111	466	711	1108	1551	1582	1285	1229	947	508	294	9925	
DRIGGS	111	86	440	669	1039	1593	1491	1213	1181	939	502	276	9530	9146
GRACE	57	34	346	580	1001	1500	1507	1211	1122	819	386	193	8756	8429
HENRY	158	135	526	746	1212		1639	1253	1210	961				
IDAHO FALLS 16 SE	124	91	436	674	1047	1506	1479	1148	1130	868	499	275	9277	
ISLAND PARK DAM	200	117	529	738	1134	1685	1687	1265	1244	982	590	341	10512	
KILGORE	260	173	546	753	1189	1677	1681	1280	1315	1037	599	369	10879	
LIFTON PUMPING STATION	32	65	398	661	1051	1525	1576	1400	1220	904	410	190	9432	8661
MALAD	14	13	264	493	925	1457	1436	1126	950	666	298	133	7775	7063
MALAD CITY	8	6	254	487	925	1486				703	339	148		
MONTPELIER RANGER STA	83	68	384	666	1083	1554	1581	1323	1175	901	478	252	9548	8627
OAKLEY	23	7	273	500	856	1231	1190	867	868	636	291	137	6879	6372
PALISADES DAM	50	33	328	562	945	1408	1439	1162	1069	794	398	191	8379	
PRESTON 3 NE	24	24	276	531	969	1440	1426			751				
STREVELL	25		310	569	951	1459	1366	1125	963			146		
SWAN VALLEY	104	75	400	654	997	1500	1484	1202	1090	828	462	236	9032	
TETONIA EXP STATION	163	104	479	750	1097	1644	1588	1284	1227	1006	520	269	10131	

See Reference Notes Following Station Index

SUPPLEMENTAL DATA

IDAHO
JULY 1973

	Wind (Speed — m.p.h.)						Relative humidity averages-percent				Number of days with precipitation								
							Standard of Time MOUNTAIN												
	Resultant Direction	Resultant Speed	Average	Fastest mile	Direction of fastest mile	Date of fastest mile	05	11	17	23	Trace	.01-.09	.10-.49	.50-.99	1.00-1.99	2.00 and over	Total	Percent of Possible sunshine	Average sky cover sunrise to sunset
BOISE WSO AP	31	2.6	8.6	29	W	20	46	28	17	31	2	3	0	0	0	0	5	83	3.0
LEWISTON WSO AP	-	-	-	38 %	-	10	45	27	15	-	0	1	0	0	0	0	1	-	2.3
POCATELLO WSO AP	24	2.9	8.2	35	SW	23	63	37	25	47	4	2	2	2	0	0	10	76	3.8

% PEAK GUST

See Reference Notes Following Station Index

DAILY SOIL TEMPERATURES

IDAHO
JULY 1973

Station	Depth (IN)	Time	1	2	3	4	5	6	7	8	9	10	11	12	13	14	15	16	17	18	19	20	21	22	23	24	25	26	27	28	29	30	31	Average
			Day of month																															
ABERDEEN EXP STA																																		
	4	MAX	85	79	82	85	87	86	85	86	87	88	90	87	84	81	80	85	86	85	85	77	75	74	68	72	77	81	83	84	86	80	83	82.4
		MIN	70	65	64	67	70	72	71	71	70	73	75	75	74	72	70	70	73	72	73	70	65	63	59	60	59	68	67	69	70	70	70	68.9
IDAHO FALLS 6 NW																																		
	4	MAX	73	70	76	78	80	79	78	79	80	82	80	79	78	79	82	85	83	84	83	80	74	75	78	76	77	79	79	77	78	79	78	78.6
		MIN	60	60	63	62	68	63	62	65	64	66	65	63	62	66	68	69	63	68	70	65	55	60	60	59	59	63	64	63	63	65	63	63.4
KUNA 3 E																																		
	4	MAX	67	66	66	66	67	68	68	70	70	70	70	70	70	70	71	71	70	71	70	67	68	68	68	68	69	69	69	69	70	70	70	68.9
		MIN	63	62	62	63	65	65	64	64	61	68	68	68	68	68	66	68	67	68	65	64	67	67	66	66	66	66	66	67	68	68	67	65.8
	8	MAX	70	69	68	68	69	70	69	73	73	73	73	73	73	72	73	73	74	74	74	70	71	72	71	71	72	72	72	72	72	73	73	71.7
		MIN	68	67	67	67	68	69	68	68	72	72	72	72	72	72	72	72	73	73	70	68	69	71	70	71	71	71	71	71	72	72	71	70.4
TWIN FALLS WSO																																		
	4	MAX	81	77	80	84	82	83	79	80	80	82	84	79	79	78	78	82	84	82	82	73	76	74	72	70	78	80	80	82	84	82	82	79.6
		MIN	64	62	65	68	68	68	64	64	65	70	72	70	69	70	68	70	72	73	73	65	63	63	61	59	63	65	66	68	68	68	68	66.8
	8	MAX	73	72	72	74	74	75	75	72	73	74	77	75	73	75	74	75	76	76	76	76	73	70	70	68	71	73	73	75	80	75	75	73.9
		MIN	70	68	68	70	70	71	71	70	70	71	73	73	72	71	73	72	73	74	74	70	70	69	68	66	66	69	68	71	72	73	72	70.6

See Reference Notes Following Station Index

EVAPORATION AND WIND

IDAHO
JULY 1973

Station		Day Of Month 1	2	3	4	5	6	7	8	9	10	11	12	13	14	15	16	17	18	19	20	21	22	23	24	25	26	27	28	29	30	31	Total or Avg.
* * * NORTH CENTRAL PRAIRIES 02																																	
MOSCOW-UNIV OF IDAHO	EVAP	.28	.23	.31	.36	.52	.45	.40	.31	.25	.48	.46	.44	.23	.53	.50	-	-	-	.23	.31	.41	.28	.32	.30	.39	.38	.43	.47	.46	.31	.29	11.448
	WIND	49	56	48	83	117	141	71	45	53	75	96	55	46	70	58	57	59	42	49	52	79	105	59	49	50	51	56	78	47	56	48	2000
	MAX	80	80	87	86	83	81	80	86	87	92	83	84	88	89	91	87	90	90	89	82	81	76	80	83	85	82	88	89	90	88	89	85.4
	MIN	43	49	53	58	54	53	52	54	52	58	50	48	56	54	56	55	59	58	58	45	58	51	52	49	53	57	59	57	55	53	52	54.2
* * * CENTRAL MOUNTAINS 04																																	
ARROWROCK DAM	EVAP	.43	.43	.22	.47	.42	.42	.42	.35	.46	.47	.47	.35	.38	.21	.17	.40	.43	.44	.35	.19	.31	.27	.61	.37	.39	.41	.44	.24	.24	.36	.42	11.54
	WIND	66	45	29	37	45	42	62	37	41	42	47	40	41	33	20	35	36	40	33	27	41	45	82	32	40	37	40	23	14	30	39	1221
* * * CENTRAL PLAINS 07																																	
TWIN FALLS WSO	EVAP	.28	.38	.35	.33	.41	.37	.43	.37	.30	.33	.38	.33	.25	.17	.24	.24	.29	.37	.27	.08	.35	.26	.26	.20	.26	.29	.31	.35	.26	.27	.31	9.29
	WIND	132	80	56	46	77	62	110	54	55	48	71	78	57	47	54	39	45	77	49	66	80	87	93	96	53	45	51	60	48	60	74	2050
	MAX	83	75	83	88	85	86	82	86	89	92	92	82	82	80	81	91	91	86	89	73	81	81	78	75	87	87	86	86	88	84	86	84.4
	MIN	43	44	48	54	55	55	51	52	55	57	58	59	57	56	56	57	57	58	60	56	58	53	50	49	49	53	55	55	56	55	55	54.1
* * * NORTHEASTERN VALLEYS 08																																	
MACKAY 4 NW	EVAP	.42	.38	.45	.50	.36	.45	.52	.53	.45	.38	.41	.19	.25	.50	.28	.36	.40	.24	.09	.18	.27	.08	.21	.24	.26	.33	.30	.30	.30	.21	.34	10.18
	WIND	121	69	81	86	94	140	61	87	86	72	92	65	46	56	62	61	74	47	56	72	71	81	52	72	54	54	69	68	61	70	70	2250
	MAX	80	84	85	84	84	80	85	85	86	85	83	83	77	81	87	84	80	85	87	75	69	63	68	83	84	85	81	81	76	84	85	81.3
	MIN	43	45	49	51	51	66	50	51	64	55	69	58	58	57	54	55	62	57	52	54	53	55	58	47	54	56	56	54	37	52	52	54.7
* * * UPPER SNAKE RIVER PLAINS 09																																	
ABERDEEN EXP STATION	EVAP	.49	.36	.33	.34	.44	.39	.47	.26	.49	.34	.40	.38	.30	.24	.17	.35	.47	.31	.28	.18	.19	.29	.16	.19	.23	.26	.29	.38	.33	.27	.13	9.71
	WIND	128	103	49	45	88	89	125	58	47	35	79	77	94	68	45	46	86	93	62	105	64	49	87	89	46	36	58	70	50	51	73	2195
	MAX	88	78	87	92	90	91	86	90	91	95	98	90	85	88	85	93	90	89	92	76	88	87	87	84	87	92	91	87	91	84	89	88.4
	MIN	47	46	46	55	57	56	54	54	58	55	64	59	60	62	60	61	60	60	60	60	59	56	59	51	53	57	59	59	60	60	57	56.9
* * * EASTERN HIGHLANDS 10																																	
ISLAND PARK DAM	EVAP	.25	.26	.22	.14	.26	.30	.29	.20	.25	.25	.21	.19	.20	.23	.26	.25	.16	.15	.14	.11	.05	.04	.15	.15	.17	.15	.23	.17	.15	.15	-	6.028
	WIND	27	14	9	13	20	25	14	8	7	6	6	7	8	14	8	9	7	12	10	1	6	5	7	9	7	9	9	7	9	6	-	3108
LIFTON PUMPING STATION	EVAP	.34	.30	.23	.33	.34	.40	.27	.36	.28	.30	.31	.15	.27	.26	.27	.25	.30	.28	.04	.32	.19	.16	.24	.19	.28	.27	.31	.27	.14	.22	.22	8.09
	WIND	42	24	16	20	28	71	20	44	18	24	22	37	65	84	49	26	31	34	40	43	27	36	33	27	12	0	28	22	26	39	34	1022
	MAX	85	87	92	91	92	80	91	91	92	90	92	75	82	77	83	87	88	87	77	82	83	75	84	85	88	88	83	88	74	80	86	85.0
	MIN	54	52	56	59	59	59	56	61	57	60	61	62	57	54	57	58	62	57	55	56	51	51	51	50	55	57	59	55	55	55	53	56.3
PALISADES DAM	EVAP	.27	.56	.31	.37	.29	.42	.37	.32	.31	.26	.42	.20	.23	.22	.23	.21	.27	.30	*	.34	.00	.00	.36	.41	.19	.27	.31	.27	.02	.44	.24	8.41
	WIND	40	93	85	109	101	94	90	76	89	107	92	65	69	95	81	81	103	99	62	36	51	63	46	58	82	84	96	94	44	96	79	2460
	MAX	81	81	82	82	82	85	84	85	83	83	82	84	73	73	81	85	76	76	76	68	69	72	75	80	82	81	77	82	83	84	83	79.7
	MIN	56	56	50	50	49	53	51	54	52	53	55	55	57	55	51	54	53	54	46	53	54	55	49	54	41	53	54	54	53	52	52	52.5

See Reference Notes Following Station Index

STATION INDEX

IDAHO
JULY 1973

STATION	INDEX NO.	DIVISION	COUNTY	DRAINAGE ‡	LATITUDE	LONGITUDE	ELEVATION	OBSERVATION TIME AND TABLES: TEMP.	PRECIP.	EVAP.	SPECIAL (SEE NOTES)	OBSERVER
ABERDEEN EXP STATION	0010	09	BINGHAM	12	42 57	112 50	4405	8A	8A	8A	G	EXPERIMENT STATION
AFTERTHOUGHT MINE	0070	06	OWYHEE	12	43 00	116 42	7220				S	NATL WEATHER SERVICE
AMERICAN FALLS 1 SW	0227	09	POWER	12	42 47	112 52	4318	5P	5P			U S BUR RECLAMATION
ANDERSON DAM	0282	04	ELMORE	2	43 21	115 28	3882	6P	6P		C H	U S BUR RECLAMATION
ARBON 2 NW	0347	10	POWER	12	42 30	112 34	5170	6P	6P			MRS GENA NEWPORT
ARCO 3 SW	0375	09	BUTTE	6	43 36	113 20	5328	5P	5P			VINCENT SULLIVAN
ARROWROCK DAM	0448	04	ELMORE	2	43 36	115 55	3275	8A	8A	8A	H	U S BUR RECLAMATION
ASHTON	0470	09	FREMONT	12	44 04	111 27	5260	7A	7A		H	GEORGE S SADORUS
ATLANTA	0491	04	ELMORE	2	43 48	115 08	5500	4P	4P		C H	HOWARD D WALLACE
ATLANTA SUMMIT	0499	04	ELMORE	2	43 45	115 14	7590				S	SOIL CONSERVATION SERV.
AVERY R. S. NO 2	0528	04	SHOSHONE	10	47 15	115 55	2390	5P	5P		H	U. S. FOREST SERVICE
BALD MOUNTAIN	0540	04	BLAINE	12	43 39	114 24	8700				C	U.S. FOREST SERVICE
BARBER FLAT GS	0589	04	BOISE	2	43 49	115 32	4130				S	NATL WEATHER SERVICE
BAYVIEW MODEL BASIN	0667	01	KOOTENAI	9	47 59	116 33	2075	8A	8A			U S NAVY
BENTON DAM	0789	01	BONNER	9	48 21	116 48	2640				C	U S FOREST SERVICE
BENTON SPRING	0792	01	BONNER	9	48 21	116 46	4900				S	USFS EXPERIMENTAL FOR
BLACKFOOT 2 SSW	0915	09	BINGHAM	12	43 10	112 21	4487	5P	5P		H	RADIO STATION KBLI
BLISS	1002	07	GOODING	12	42 57	115 00	3275	6P	6P			NORTH SIDE CANAL CO
BOGUS BASIN	1014	04	BOISE	8	43 46	116 06	6196				S	NATL WEATHER SERVICE
BOISE 3 E	1016	05	ADA	2	43 37	116 08	3377				C	MILTON JOHNSTON
BOISE 7 N	1017	05	ADA	2	43 43	116 12	3885	8P	8P			EARL S DURADA
BOISE LUCKY PEAK DAM	1018	05	ADA	2	43 33	116 04	2840	8A	8A		C	CORPS OF ENGINEERS
BOISE WSO AP R	1022	05	ADA	12	43 34	116 13	2838	MID	MID		C HJ	NATL WEATHER SERVICE
BONANZA	1050	04	CUSTER	11	44 22	114 44	6420				S	NATIONAL WEATHER SERV
BONNERS FERRY 1 SW	1079	01	BOUNDARY	5	48 41	116 19	1860	5P	5P		C H	ARLO T GRUNERUD
BOSTETTER GS	1091	06	CASSIA	12	42 10	114 12	7500				S	SOIL CONSERVATION SERV
BROWNLEE DAM	1180	04	ADAMS	12	44 50	116 52	1844	8A	8A			IDAHO POWER COMPANY
BRUCE MEADOWS	1186	04	VALLEY	11	44 25	115 19	6390				S	U S FOREST SERVICE
BRUNEAU	1195	05	OWYHEE	12	42 53	115 48	2530	6P	6P			JUDY L. KING
BURLEY FACTORY	1298	07	CASSIA	12	42 33	113 48	4140				C	AMALGAMATED SUGAR CO
BURLEY FAA AP	1303	07	CASSIA	12	42 32	113 46	4146	MID	MID		H	FED AVIATION AGENCY
BURNT KNOB	1317	04	IDAHO	11	45 43	115 01	6400				S	NATL WEATHER SERVICE
CABINET GORGE	1363	01	BONNER	9	48 05	116 04	2257	5P	5P			WASH WATER POWER CO
CALDER	1370	04	SHOSHONE	10	47 16	116 11	2096				C	WILLIAM K. JONES
CALDWELL	1380	05	CANYON	2	43 40	116 41	2370	MID	5P			CALDWELL BROADCAST CO
CAMBRIDGE	1408	05	WASHINGTON	12	44 34	116 41	2650	6P	6P			STUART DOPF
CAMBRIDGE 2 NE	1410	05	WASHINGTON	12	44 35	116 38	2660				C	HOWARD C MARTI
CAREY 2 SSE	1472	07	BLAINE	12	43 17	113 56	4770				C	MRS MILLARD L. MEANEA
CASCADE 1 NW	1514	04	VALLEY	8	44 32	116 03	4896	4P	4P		C H	U S BUR RECLAMATION
CASTLEFORD 2 N	1551	07	TWIN FALLS	12	42 33	114 52	3825	5P	5P			MR EARL HEIDEL
CAYUSE CREEK	1577	04	CLEARWATER	3	46 40	115 04	3500				S	SOIL CONSERVATION SERV.
CENTERVILLE ARBAUGH RH	1636	04	BOISE	2	43 54	115 51	4300		6P		H	MRS XINIA JONES
CHALLIS	1663	08	CUSTER	11	44 30	114 14	5175	3P	3P		C	U S FOREST SERVICE
CHILLY BARTON FLAT	1671	08	CUSTER	6	43 59	113 49	6260	5P	5P			JAMES E. DAYLEY
CLARKIA RANGER STATION	1831	04	SHOSHONE	10	47 01	116 15	2835	4P	4P		C	U S FOREST SERVICE
COBALT	1932	04	LEMHI	11	45 05	114 14	5010	5P	5P		H	MRS. ELSIE M. SCHMUCK
COEUR D'ALENE 1 E	1956	01	KOOTENAI	4	47 41	116 45	2158	5P	5P		C H	U S FOREST SERVICE
CONDA	2071	10	CARIBOU	12	42 43	111 33	6200	8A	8A			J R SIMPLOT CO
COTTONWOOD	2154	02	IDAHO	3	46 01	116 20	3400	8A	8A		H	LLOYD D ROSE
COTTONWOOD 2 WSW	2159	02	IDAHO	3	46 02	116 23	3945				C	SABI FREI
COUNCIL	2187	05	ADAMS	12	44 44	116 26	2950	5P	5P		C H	U S FOREST SERVICE
CRATERS OF THE MOON NM	2260	09	BUTTE	6	43 28	113 34	5897	5P	5P		H	CRATERS OF THE MOON N M
DEADWOOD DAM	2385	04	VALLEY	8	44 19	115 38	5375	4P	4P		C H	U S BUR RECLAMATION
DEADWOOD SUMMIT	2395	04	VALLEY	11	44 32	115 34	7000				S	NATL WEATHER SERVICE
DECEPTION CREEK	2422	04	KOOTENAI	4	47 44	116 29	3060				S	COEUR D'ALENE N F
DEER FLAT DAM	2444	05	CANYON	12	43 35	116 45	2510	7P	7P			CARL PADDUR
DIXIE	2575	04	IDAHO	11	45 33	115 28	5610	8A	8A			MRS ZILPHA L WENZEL
DORIS CREEK	2634	04	CLEARWATER	3	46 35	115 23	4750				S	U S FOREST SERVICE
DRIGGS	2676	10	TETON	12	43 44	111 07	6116	5P	5P			EDITH STEVENS
DRY CREEK FLAT	2696	10	ONEIDA	1	42 15	112 06	6350				S	SOIL CONSERVATION SERV
DRY FORK SUMMIT	2700	09	BUTTE	6	43 35	113 41	7300				S	NATIONAL WEATHER SERV
DUBOIS EXP STATION	2707	09	CLARK	6	44 15	112 12	5452	5P	5P		C H	INTERMOUNTAIN FRST & RG
DUBOIS 34 W	2722	08	CLARK	6	44 11	112 56	6180	5P	5P			CLOSED 6/30/72
DWORSHAK FISH HATCHERY	2845	03	CLEARWATER	3	46 30	116 18	995	8A	8A		C	DWORSHAK NATL FISH HAT
ELK CITY	2875	04	IDAHO	3	45 49	115 26	4058	8A	8A		H	MAX STAMPER
ELK RIVER 1 S	2892	04	CLEARWATER	3	46 46	116 11	2918	8A	8A		C	RUSSELL ECK
EMIGRANT SUMMIT	2927	10	BEAR LAKE	1	42 22	111 34	7350				S	NATL WEATHER SERVICE
EMMETT 2 E	2942	05	GEM	2	43 52	116 28	2500	5P	5P			MISS KONI HARPER
ENAVILLE 2	2971	04	SHOSHONE	4	47 34	116 15	2400				C	MRS HAROLD KUISTI
FAIRFIELD RANGER STA	3108	04	CAMAS	12	43 21	114 47	5065	5P	5P		H	U S FOREST SERVICE

STATION INDEX

IDAHO
JULY 1973

STATION	INDEX NO.	DIVISION	COUNTY	DRAINAGE ‡	LATITUDE	LONGITUDE	ELEVATION	OBSERVATION TIME AND TABLES: TEMP.	PRECIP.	EVAP.	SPECIAL (SEE NOTES)	OBSERVER
FENN RANGER STATION	3143	03	IDAHO	3	46 06	115 33	1585	8A	8A		C	U S FOREST SERVICE
FLAT TOP MOUNTAIN	3252	06	OWYHEE	12	43 14	116 54	5800				S	WTMSTR-FRANK W ELFERING
FORT HALL INDIAN AGNCY	3297	09	BINGHAM	12	43 02	112 26	4460	5P	5P			FORT HALL IR PROJ
FORTY NINE MEADOWS	3314	04	SHOSHONE	3	47 06	115 53	4800				S	NATL WEATHER SERVICE
GALENA	3417	04	BLAINE	12	43 53	114 39	7300	5P	5P			GALE GELSKEY
GALENA SUMMIT	3422	04	BLAINE	12	43 53	114 42	8800				S	US SOIL CON SERVICE
GARDEN VALLEY RS	3448	04	BOISE	8	44 04	115 55	3212	5P	5P			U S FOREST SERVICE
GIBBONSVILLE	3554	08	LEMHI	11	45 33	113 57	4480	5P	5P		H	JOHN G MARCHAND
GILMORE SUMMIT RANCH	3576	08	CUSTER	11	44 19	113 31	6580				S	NATL WEATHER SERVICE
GLENNS FERRY	3631	05	ELMORE	12	42 56	115 19	2510	8A	8A		H	THREE ISLAND STATE PARK
GOODING	3677	07	GOODING	12	42 55	114 42	3560				C	STATE TB HOSPITAL
GRACE	3732	10	CARIBOU	1	42 35	111 44	5550	5P	5P		C	UTAH PWR & LIGHT CO
GRANDJEAN	3736	04	BOISE	8	44 09	115 10	5130				S	U S FOREST SERVICE
GRAND VIEW 2 W	3760	05	OWYHEE	12	43 00	116 08	2400	6P	6P			MRS. ALMA MEYERS
GRANGEVILLE	3771	02	IDAHO	3	45 55	116 08	3355	10P	10P			WS OBSERVER
GRANGEVILLE 11 SE	3780	04	IDAHO	3	45 50	115 56	2250	5P	5P			MRS. AL SCHWARTZ
GRASMERE	3809	06	OWYHEE	12	42 23	115 53	5126	5P	5P			LOIS SCHULTZ
GRASMERE 8 S	3811	06	OWYHEE	12	42 16	115 53	5130				C	BILL TINDALL
GROUSE	3882	04	CUSTER	6	43 42	113 37	6100	5P	5P			LYNN KEELE
GUNNEL GUARD STATION	3902	10	CASSIA	12	42 06	113 12	5880				S	NATL WEATHER SERVICE
HAILEY RANGER STATION	3942	04	BLAINE	12	43 31	114 18	5328	8A	8A		H	U S FOREST SERVICE
HAMER 4 NW	3964	09	JEFFERSON	6	43 58	112 16	4791	5P	5P			U S F & W L SERVICE
HARD CREEK G S	3980	04	IDAHO	8	45 10	116 00	7100				S	U S FOREST SERVICE
HAZELTON	4140	07	JEROME	12	42 36	114 08	4060	5P	5P			NORTH SIDE CANAL CO
HEADQUARTERS	4150	04	CLEARWATER	3	46 38	115 48	3138	8A	8A			POTLATCH FORESTS INC
HENRY	4230	10	CARIBOU	12	42 55	111 29	6350	5P	5P		C H	VANN CHRISTENSEN
HILL CITY	4268	04	CAMAS	12	43 18	115 03	5090	5P	5P			ELMER T BENNETT
HOLLISTER	4295	06	TWIN FALLS	12	42 21	114 34	4525	5P	5P			SALMON RIVER CANAL CO
HOWE	4384	09	BUTTE	6	43 47	113 00	4820	8A	8A			CHARLES D COWGILL
IDAHO CITY	4442	04	BOISE	2	43 50	115 50	3965	5P	5P			FRED A PROFFER
IDAHO FALLS 2 ESE	4455	09	BONNEVILLE	12	43 29	112 01	4765	5P	5P			KID-TV STATION
IDAHO FALLS 16 SE	4456	10	BONNEVILLE	12	43 21	111 47	5850	8P	8P		C	GEORGE W MEYER
IDAHO FALLS FAA AP	4457	09	BONNEVILLE	12	43 31	112 04	4730	MID	MID		H	FED AVIATION AGENCY
IDAHO FALLS 46 W R	4460	09	BUTTE	6	43 32	112 57	4938	MID	MID		C HJ	NATL WEATHER SERVICE
IDAHO FALLS 6 NW	4464	09	BONNEVILLE	12	43 35	112 06	4788				G	MR. GARY CLEVERLY
IDA VADA	4475	06	OWYHEE	2	42 01	115 20	5850				S	CHRIS CALLEN
INDIAN HENRY RIDGE	4532	04	IDAHO	3	46 52	115 18	5820				S	U.S. FOREST SERVICE
ISLAND PARK DAM	4598	10	FREMONT	12	44 25	111 24	6300	5P	5P	5P	H	U S BUR RECLAMATION
JACKSON PEAK	4612	04	BOISE	8	44 03	115 27	7050				S	SOIL CONSERVATION SERV.
JEROME	4670	07	JEROME	12	42 44	114 31	3740	5P	5P			NORTH SIDE CANAL CO
JOHNSON GUARD STATION	4709	10	CARIBOU	12	42 43	111 12	6811				S	U S FOREST SERVICE
JORDAN VALLEY 41 S	4725	06	OWYHEE	13	42 24	117 02	5100				S	BILL ROSS
KAMIAH	4793	03	LEWIS	3	46 14	116 01	1212		8A			C RICHARD BOVEY
KELLOGG	4831	04	SHOSHONE	4	47 32	116 08	2290	6P	6P			HARRY M BREEDEN
KETCHUM 17 WSW	4840	04	BLAINE	12	43 37	114 41	8421				S	SOIL CONSERVATION SERV.
KETCHUM R S	4845	04	BLAINE	12	43 41	114 21	5890	8A	8A		C H	U S FOREST SERVICE
KILGORE	4908	10	CLARK	6	44 24	111 53	6150	5P	5P		H	MRS ROY MC GOVERN
KOOSKIA	5011	03	IDAHO	3	46 09	115 59	1260	5P	5P			E T GILROY
KUNA 2 NNE	5038	05	ADA	2	43 31	116 24	2685	6P	6P			HARRY U GIBSON
KUNA 3 E	5043	05	ADA	12	43 29	116 21	2775				G	JAMES J. MC COY
LEADORE	5169	08	LEMHI	11	44 41	113 22	6118				C	DONALD B NOBLE
LEADORE 2	5177	08	LEMHI	11	44 41	113 21	5968	5P	5P			JACK WEIGAND
LEATHERMAN PASS	5184	08	CUSTER	6	44 06	113 45	9800				S	NATL WEATHER SERVICE
LEWISTON WSO AP R	5241	03	NEZ PERCE	3	46 23	117 01	1413	MID	MID		C HJ	NATL WEATHER SERVICE
LIFTON PUMPING STATION	5275	10	BEAR LAKE	1	42 07	111 18	5926	MID	MID	MID		UTAH PWR & LIGHT CO
LOLO PASS	5356	04	IDAHO	3	46 38	114 33	5300				S	U S FOREST SERVICE
LOWMAN 3 E NO 2	5426	04	BOISE	8	44 05	115 34	3975	5P	5P			LESLIE FARBER
LUNCH PEAK	5432	01	BONNER	9	48 22	116 12	6360				S	U S FOREST SERVICE
MACKAY RANGER STATION	5462	08	CUSTER	6	43 55	113 37	5897	3P	3P		C	U S FOREST SERVICE
MACKAY 4 NW	5466	08	CUSTER	6	43 57	113 40	6000	6P	6P	6P		BIG LOST IRRIGATION CO.
MAGIC DAM	5510	07	BLAINE	12	43 15	114 22	4930	6P	6P			BILL THIEL
MALAD	5544	10	ONEIDA	1	42 12	112 15	4600	7P	7P		C	JUNIUS L CROWTHER
MALAD CITY	5559	10	ONEIDA	1	42 10	112 19	4467	5P	5P		H	MARGARET W JONES
MALTA 2 E	5563	09	CASSIA	12	42 18	113 17	4540	6P	6P			GEORGE STANTON
MALTA RANGER STATION R	5567	09	CASSIA	12	42 19	113 22	4510				C	U S FOREST SERVICE
MASSACRE ROCKS ST PK	5678	07	POWER	12	42 40	113 00	4230	6P	6P			MASSACRE ROCKS ST PK
MAY 8 ENE	5680	08	LEMHI	6	44 39	113 45	6800				S	NATL WEATHER SERVICE
MAY	5685	08	LEMHI	11	44 36	113 55	5110	5P	5P			MRS NORMA HERRIN
MC CALL	5708	04	VALLEY	8	44 54	116 07	5025	4P	4P		C H	U S FOREST SERVICE
MIDDLE FORK LODGE	5897	04	CUSTER	11	44 43	115 01	4480	8A	8A			MIDDLE FORK LODGE

STATION INDEX

IDAHO
JULY 1973

STATION	INDEX NO.	DIVISION	COUNTY	DRAINAGE ++	LATITUDE	LONGITUDE	ELEVATION	OBSERVATION TIME AND TABLES: TEMP.	PRECIP.	EVAP.	SPECIAL (SEE NOTES)	OBSERVER
MILL CREEK SUMMIT	5950	04	CUSTER	11	44 28	114 30	8794				S	NATL WEATHER SERVICE
MINIDOKA 10 WNW	5972	07	MINIDOKA	12	42 47	113 40	4290	8A	8A			JACK LOTT
MINIDOKA DAM	5980	07	MINIDOKA	12	42 40	113 30	4210	5P	5P			NATL WILDLIFE REFUGE
MONTPELIER RANGER STA	6053	10	BEAR LAKE	1	42 19	111 18	5960	8A	8A		H	U S FOREST SERVICE
MORES CREEK SUMMIT	6077	04	BOISE	2	43 56	115 40	5990				S	SOIL CONSERVATION SERV.
MOOSE CREEK	6082	04	LEMHI	11	45 39	113 58	6200				S	U S FOREST SERVICE
MOOSE CREEK RANGER STA	6087	04	IDAHO	3	46 08	114 55	2480				S	U S FOREST SERVICE
MOSCOW 5 NE	6148	02	LATAH	7	46 48	116 55	3000			C		UNIVERSITY OF IDAHO
MOSCOW-UNIV OF IDAHO	6152	02	LATAH	7	46 44	116 58	2660	5P	5P	5P	G	UNIVERSITY OF IDAHO
MOUNTAIN HOME	6174	05	ELMORE	12	43 09	115 43	3185	10A	10A		C	RADIO KFLI
MUD FLAT	6208	06	OWYHEE	13	42 36	116 34	5500				S	SOIL CONSERVATION SERV
MULLAN	6230	04	SHOSHONE	4	47 28	115 48	3319			C		BRUNO E AIRAS
MULLAN PASS	6237	04	SHOSHONE	4	47 27	115 40	5963				S	NATL WEATHER SERVICE
NEW MEADOWS RANGER STA	6388	04	ADAMS	11	44 58	116 17	3870	8A	8A			U S FOREST SERVICE
NEZPERCE	6424	02	LEWIS	3	46 15	116 15	3145	7P	7P		H	FRED VOGEL JR
NEZ PERCE PASS	6430	04	IDAHO	3	45 43	114 30	6587				S	U S FOREST SERVICE
NORTH STAR RANCH	6493	04	IDAHO	3	45 55	114 50	2800	9A	9A			CAROLYN WOLFINBARGER
OAKLEY	6542	10	CASSIA	12	42 14	113 53	4600	6P	6P		H	ROBERT WHITTLE
OLA 4 S	6590	05	GEM	8	44 08	116 17	2990	5P	5P		C	MRS. DOROTHY F. BEAL
OROFINO	6681	03	CLEARWATER	3	46 29	116 15	1027	3P	3P			U S POSTAL DEPT.
PALISADES DAM	6764	10	BONNEVILLE	12	43 21	111 13	5385	5P	5P	5P	C	U S BUR RECLAMATION
PARK CREEK R	6798	04	CUSTER	12	43 50	114 16	7700				S	NATL WEATHER SERVICE
PARMA EXPERIMENT STA	6844	05	CANYON	2	43 48	116 57	2215	8A	8A			U OF I EXPERIMENT STA
PAUL 1 ENE	6877	07	MINIDOKA	12	42 37	113 45	4210	8A	8A			AMALGAMATED SUGAR CO
PAYETTE	6891	05	PAYETTE	8	44 05	116 56	2150	6P	6P		H	JOSEPH T LOWE
PICABO	7040	07	BLAINE	12	43 18	114 04	4875	8A	8A			NICK PURDY
PIERCE R	7046	04	CLEARWATER	3	46 30	115 48	3185	8A	8A	C		MRS MARJORIE N. DYE
PINE 1 N	7077	04	ELMORE	2	43 30	115 18	4220				S	US GEOLOGICAL SURVEY
PLUMMER 3 WSW	7188	01	BENEWAH	4	47 19	116 57	2970			C		BENARD J. LA SARTE
POCATELLO WSO AP R	7211	09	POWER	12	42 55	112 36	4454	MID	MID	C	HJ	NATL WEATHER SERVICE
PORTHILL	7264	01	BOUNDARY	5	49 00	116 30	1800	6P	6P		H	U S IMMIGRATION SERVICE
PORTHILL 1 SW	7269	01	BOUNDARY	5	49 00	116 30	1700			C		MRS. KATHRYN M. TRACHT
POTLATCH 3 NNE	7301	02	LATAH	7	46 58	116 53	2600	6P	6P		H	CLIFFORD J. FRENCH
POWELL	7320	04	IDAHO	3	46 31	114 41	3632	7A	7A		H	IDAHO DEPT OF HWYS
PRAIRIE	7327	04	ELMORE	2	43 30	115 35	4780			C		CLYDE J. COOK
PRESTON 3 NE	7346	10	FRANKLIN	1	42 08	111 50	4815	7A	7A			RADIO STATION KPST
PRIEST RIVER EXP STA	7386	01	BONNER	9	48 21	116 50	2380	5P	5P		H	U S FOREST SERVICE
PUTNAM MOUNTAIN	7465	10	BINGHAM	12	43 03	112 07	5667				S	FORT HALL IR PROJ
REED RANCH	7575	04	VALLEY	11	44 53	115 42	4100				S	U S FOREST SERVICE
REYNOLDS	7648	06	OWYHEE	12	43 12	116 45	3930	9A	9A		H	AGR RESEARCH SERVICE
RICHFIELD	7673	07	LINCOLN	12	43 04	114 09	4306	5P	5P		H	LESLIE F BUSHBY
RIGGINS RANGER STATION	7706	03	IDAHO	11	45 25	116 18	1801	4P	4P			U S FOREST SERVICE
RIRIE 12 ESE	7727	10	BONNEVILLE	12	43 34	111 34	5520		5P			JOHN L JOLLEY
SAGE CREEK	8016	08	CUSTER	11	44 08	114 02	8000				S	NATL WEATHER SERVICE
ST ANTHONY 1 WNW	8022	09	FREMONT	12	43 58	111 43	4950	9A	9A			STATE YOUTH TRNG CENTER
SAINT MARIES	8062	01	BENEWAH	10	47 19	116 34	2220	4P	4P			U S FOREST SERVICE
SALMON 1 N	8080	08	LEMHI	11	45 11	113 45	3970	5P	5P			RADIO STATION KSRA
SANDPOINT EXP STATION	8137	01	BONNER	9	48 17	116 34	2100	5P	5P	C	H	SANDPOINT BRANCH EXP ST
SAWTELLE PEAK	8158	10	FREMONT	12	44 32	111 25	7720				S	FEDERAL AVIATION AGENCY
SEVEN DEVILS G.S.	8282	04	IDAHO	11	45 21	116 31	7150				S	U.S. FOREST SERVICE
SHAKE CREEK RANGER STA	8303	04	ELMORE	2	43 37	115 10	4727				S	SOIL CONSERVATION SERV.
SHOSHONE 1 WNW	8380	07	LINCOLN	12	42 58	114 26	3950	5P	5P			STATE DIV OF HWYS
SHOUP	8395	04	LEMHI	11	45 22	114 18	3400	5P	5P			FRANK VARIN
SLUG CREEK DIVIDE	8483	10	CARIBOU	12	42 34	111 18	7230				S	SOIL CONSERVATION SERV
SMITH CREEK	8509	01	BOUNDARY	5	48 57	116 36	3520				S	KANIKSU NATIONAL FOREST
SNOWBANK MOUNTAIN	8515	05	VALLEY	8	44 27	116 08	8280				S	NATL WEATHER SERVICE
SOLDIER CREEK ADM SITE	8548	04	CAMAS	12	43 29	114 49	5740				S	U S FOREST SERVICE
STANLEY	8676	04	CUSTER	11	44 14	114 54	6200	4P	4P			JERRY FUNDERBURG
STIBNITE STORAGE	8748	04	VALLEY	11	44 58	115 20	6500				S	NATL WEATHER SERVICE
STREVELL	8786	10	CASSIA	12	42 01	113 17	5290	5P	5P			WS OBSERVER
SUBLETT GUARD STATION	8802	10	POWER	12	42 22	112 58	5800				S	U S FOREST SERVICE
SUGAR	8818	09	MADISON	12	43 53	111 45	4890	5P	5P			GORDON E. JOHNSON
SWAN FALLS POWER HOUSE	8928	05	ADA	12	43 15	116 23	2325	5P	5P			IDAHO POWER COMPANY
SWAN VALLEY	8937	10	BONNEVILLE	12	43 27	111 20	5270	5P	5P		H	C.V. CAMPBELL
TENSED	9029	01	BENEWAH	4	47 10	116 55	2550	6P	6P			REV ERIC A FISCHER
TETONIA EXP STATION	9065	10	TETON	12	43 51	111 16	6170	5P	5P	C		U OF I EXPERIMENT STA
THREE CREEK	9119	06	OWYHEE	12	42 05	115 09	5410	5P	5P	C	H	MRS GEORGE CLARK JR
TRINITY LAKE GUARD STA	9202	04	ELMORE	2	43 38	115 26	7765				S	SOIL CONSERVATION SERV.
TROUTDALE GUARD STA	9233	04	ELMORE	2	43 43	115 38	3475				S	SOIL CONSERVATION SERV.
TWIN FALLS 2 NNE	9294	07	TWIN FALLS	12	42 35	114 28	3690	8A	8A			ENTOMOLOGY RES DIV

STATION INDEX

IDAHO
JULY 1973

STATION	INDEX NO.	DIVISION	COUNTY	DRAINAGE ‡	LATITUDE	LONGITUDE	ELEVATION	OBSERVATION TIME AND TABLES				OBSERVER
								TEMP.	PRECIP.	EVAP.	SPECIAL (SEE NOTES)	
TWIN FALLS 3 SE	9299	07	TWIN FALLS	12	42 32	114 25	3765	8A	8A			AMALGAMATED SUGAR CO
TWIN FALLS WSO	9303	07	TWIN FALLS	12	42 33	114 21	3960	8A	8A	8A	G	NATL WEATHER SERVICE
VIENNA MINE	9422	04	BLAINE	11	43 48	114 51	8920				S	SOIL CONSERVATION SERV.
WALLACE WOODLAND PARK	9498	04	SHOSHONE	4	47 30	115 53	2935	8A	8A		C	MRS. MARIAN L. DANCER
WARREN	9560	04	IDAHO	11	45 16	115 40	5907	5P	5P		H	JACK W PICKELL
WEBER CREEK	9626	10	CLARK	6	44 23	112 40	6700				S	SOIL CONSERVATION SERV
WEISER 2 SE	9638	05	WASHINGTON	12	44 14	116 57	2103	5P	5P			RADIO KWEI
WET CREEK SUMMIT	9730	08	CUSTER	6	44 02	113 28	7600				S	NATL WEATHER SERVICE
WILLOW FLAT	9830	10	FRANKLIN	1	42 09	111 38	6100				S	US SOIL CON SERVICE
WINCHESTER 1 SW	9846	02	LEWIS	3	46 13	116 38	4180	6P	6P			HARVEY S. HUMPHREY
YELLOW PINE 7 S	9951	04	VALLEY	11	44 47	115 30	5100	8A	8A		C	MRS EMMA R COX

‡ DRAINAGE CODE: 1-BEAR 2-BOISE 3-CLEARWATER 4-COEUR D'ALENE 5-KOOTENAI 6-LOST 7-PALOUSE 8-PAYETTE 9-PEND OREILLE 10-ST. JOE 11-SALMON 12-SNAKE 13-OWYHEE

USCOMM-NOAA-ASHEVILLE, N.C. 8/30/73-1080

REFERENCE NOTES

Additional information regarding the climate of this State may be obtained by writing to the National Climatic Center, Federal Building, Asheville, N.C. 28801, or to any Weather Service Office near you. Additional precipitation data are contained in the "HOURLY PRECIPITATION DATA" for this State.

DIMENSIONAL UNITS. Unless otherwise indicated, dimensional units used in this bulletin are: Temperature in °F, precipitation and evaporation in inches and wind movement in miles. Monthly degree day totals are the sums of the negative departures of average daily temperatures from 65°F. In "Supplemental Data" table directions entered in figures are tens of degrees. Resultant wind is the vector sum of wind directions and speeds divided by the number of observations.

OBSERVATION TIME: The Station Index shows observation times in local standard time. During the summer months some observers take the observations on daylight saving time. Snow on ground in the "Snowfall and Snow on Ground" table is at observation time for all except National Weather Service Office and FAA stations. For these stations snow on ground values are at 4:00 a.m., P.s.t. and 5:00 a.m., m.s.t., except Idaho Falls 46 W, which is 8 a.m., P.s.t. Data in the "Extremes" table, "Daily Precipitation" table, "Daily Temperature" table, "Evaporation and Wind" table, and "Snowfall in the Snowfall and Snow on Ground" table, which published, are for the 24 hours ending at time of observation.

EVAPORATION is measured in the standard Weather Service-type pan of 4-foot diameter unless otherwise shown by footnote following the Evaporation and Wind table. Max and Min values in the Evaporation and Wind table are extremes of temperature of water in pan as recorded during 24 hours ending at time of observation. Wind is the total wind movement in miles over the evaporation pan as determined by a continuous anemometer recorder located 6-8 inches above the pan.

WATER EQUIVALENT values published in the "Snowfall and Snow on Ground" table are the water equivalent of snow, sleet, or ice on the ground. Samples for obtaining measurements are taken from different points for successive observations; consequently, occasional drifting and other causes of local variability in the snowpack may result in apparent inconsistencies in the record. Time of observation 10:00 a.m., P.s.t.

SNOWFALL: Entries of snowfall in the "Monthly Summarized Data" table, the "Snowfall and Snow on Ground" table, and in the "Seasonal Snowfall" table, include snow and sleet. Entries of snow on ground include snow, sleet, and ice.

NORMALS for all stations are climatological standard normals based on the period 1931-1960.

DIVISIONS, as used in this publication, became effective with data for January 1957.

STATION NAMES: Figures and letters following the station name, such as 12 SSW, indicate distance in miles and direction from the post office.

SEASONAL TABLES: Monthly and seasonal snowfall and heating degree days for the 12 months ending with the preceding June data will be carried in the July issue of this bulletin.

EVAPORATION AND WIND TABLE: Lifton Pumping Station : Pan is of stainless steel.

DAILY SOIL TEMPERATURES TABLE:

Aberdeen Exp Station	: Delco loam, bare soil, non-irrigated. Slope 1 percent to SSE. Max and min for 24 hours ending at 8 a.m. Palmer dial soil thermometer.
Idaho Falls 6 NW	: Pancheri silt loam, bare ground, gravel covered, non-irrigated. Slope 1 percent to NE. Max and min for 24 hours ending at 8 a.m. Palmer dial soil thermometer.
Kuna 3 E	: Elijah silt loam, eroded, clipped bluegrass sod cover, irrigated. Max and min for 24 hours ending at 6 p.m. Palmer dial soil thermometer.
Moscow - Univ of Idaho	: Soil - (unnamed) silt loam, wheatgrass, sprinkled. Slope 2 percent to E. Max and min for 24 hours ending at 5 p.m. Bristow recording soil thermometers.
Twin Falls WSO	: Portneuf silt loam, bluegrass covered, nonirrigated. Slope 1 percent to N. Max and min for 24 hours ending at 8 a.m. 4-inch thermometer - Taylor recording. Other depths - Palmer dial soil thermometer.

LATE REPORTS AND CORRECTIONS will be carried only in the June and December issues of this bulletin.

INTERPOLATED VALUES for monthly precipitation totals may be found in the annual issue of this publication.

IN THE DATA TABLES THE SYMBOLS AND LETTERS WHEN USED INDICATE THE FOLLOWING:

- No record in the "Supplemental Data" table, "Daily Precipitation" table, "Evaporation and Wind" table, "Snowfall and Snow on Ground" table, "Daily Soil Temperatures" table, and the Station Index.

  No record in the "Monthly Summarized Data" table and the "Daily Temperature" table is indicated by no entry.

+ And also on an earlier date or dates.

++ Highest observed one minute windspeed. This station is not equipped with an instrument to measure fastest mile data.

* Amount included in following measurement, time distribution unknown.

// Gage is equipped with a windshield.

B Adjusted to a full month.

D Water equivalent of snowfall wholly or partly estimated, using a ratio of 1 inch water equivalent to every 10 inches of new snowfall.

E Amount is partially estimated

M One or more days of record missing; if average value is entered, less than 10 days record is missing. See "Daily Temperature" table for detailed daily record. Degree day data, if carried for this station, have been adjusted to represent the value for a full month.

R Amounts from recording gage. (These amounts are essentially accurate but may vary slightly from the amounts to be published later in Hourly Precipitation Data.)

T Trace, an amount too small to measure.

V Includes total for previous month.

IN THE STATION INDEX THE SYMBOLS AND LETTERS WHEN USED INDICATE THE FOLLOWING:

AR This entry in time of observation column in Station Index means after rain.

C Recording Rain Gage Station. Hourly precipitation values are processed for special purposes, and are published later in the "Hourly Precipitation Data" bulletin. If daily amounts are published in "Climatological Data" bulletin they are from a separate non-recording gage, except where indicated by reference 'R'. Such amounts may differ from amounts published from the recording gage in the "Hourly Precipitation Data" bulletin.

G "Soil Temperature" table.

H "Snowfall and Snow on Ground" table. Omission of data in any month indicates no snowfall and/or snow on ground in that month.

J "Supplemental Data" table.

SS This entry in time of observation column in Station Index means observation made near sunset.

VAR This entry in time of observation column in Station Index means variable.

\# Thermometers are generally exposed in a shelter located a few feet above sod-covered ground; however, this reference indicates that the thermometers are exposed in a shelter located on the roof of a building.

Stations appearing in the tables with no data were either missing or received too late to be included in this issue.

General weather conditions in the U.S. for each month are described in the MONTHLY WEATHER REVIEW, CLIMATOLOGICAL DATA NATIONAL SUMMARY and STORM DATA. The first may be obtained from the Superintendent of Documents, Government Printing Office, Washington, D. C. 20402, while the latter two may be obtained from the National Climatic Center, Federal Building, Asheville, N.C. 28801.

Information concerning the history of changes in locations, elevations, exposure, etc., of substations through 1955 may be found in the publication "Substation History" for this State, price 40 cents. Similar information for regular National Weather Service Offices may be found in the latest annual issue of Local Climatological Data, price 15 cents. These publications may be obtained from the National Climatic Center at the address shown above.

Subscription Price: $2.50 a year for each section including annual summary; $1.00 additional for foreign mailing; 20¢ single copy; 20¢ annual summary. Make checks payable to Department of Commerce, NOAA; send payments and orders to: National Climatic Center, Federal Building, Asheville, N. C. 28801. Attn: Publications.

I certify that this is an official publication of the National Oceanic and Atmospheric Administration, and is compiled from records on file at the National Climatic Center, Asheville, North Carolina 28801.

William H. Haggard
Director, National Climatic Center

IDAHO
STATUTE MILES
0 20 30 40 50
120TH MERIDIAN TIME ZONE
105TH MERIDIAN TIME ZONE
STATION LEGEND
Precipitation only
Precipitation, storage
Precipitation and Temperature
Precipitation, Temperature and Evaporation
Type of gage
Non recording
Recording
Both types
Double circle combinations indicate the availability of more detailed meteorological data
ALBERS EQUAL AREA PROJECTION
STANDARD PARALLELS AT 29½° AND 45½°
PANHANDLE
NORTH CENTRAL
NORTH PRAIRIES
CENTRAL CANYONS
CENTRAL MOUNTAINS
SOUTH
NORTHEASTERN VALLEYS
UPPER SNAKE
WESTERN VALLEYS
RIVER PLAINS
EASTERN
CENTRAL PLAINS
HIGHLANDS
SOUTHWESTERN HIGHLANDS
120TH
105TH
Porthill 1 SW
Porthill
Eureka RS
Bonners Ferry 1 SW
Troy
Benton Dam
Priest River Exp Sta
Sandpoint Exp Sta
Libby 1 NE RS
Newport
Cabinet Gorge
Heron 2 NW
Libby 12 SSE
Deer Park
Bayview Moderate Basin
Trout Creek RS
Mt Spokane Summit
Spokane
Deception Creek
Coeur D'Alene 1 E
Thompson Falls PH
Wallace Woodland Pk
Mullan FAA
Mullan Pass
Mullan
Plummer 1 WSW
Rosalia
St Maries
St Regis RS
Superior
Clarkia Ranger Sta
Alberton
Colfax 1 NW
Potlatch 3 NNE
Pullman 2 NW
Elk River
Lolo Hot Spgs 2 NE
Moscow U of I
Headquarters
Pomeroy
Lolo Pass
Orofino
Stevensville
Lewiston WSF AP
Nezperce
Winchester 1 SE
Hamilton
Kamiah
Anatone
Moose Creek RS
Ferry Ranger Sta
Darby
Grangeville
Grangeville 11 SE
Elk Cit
Minam 2 NE
Enterprise 20 NNE
Wallowa
Wisdom
Enterprise
Gibbonsville
Dixie
Warren
Cornucopia
Cobalt
Dillon WMR
Grant
Yellowstone Park
Baker FAA AP
Nez Meadows RS
Halfway
Baker KBKR
Richland
Council
Durkee 3 NNW
Cambridge 2 NE
Cascade 1 NW
Middle Fork Lodge
Lidaho
Lava
Mendida
Lakeview
Huntington
Weiser 2 SE
Chamberlain
Gilmore Summit Rch
Indian Exp Sta
Ontario KSRV
Payette
Malheur Br Exp Sta
Garden Valley RS
Jackson Peak
Chilly Barton Flat
Vale
Nyssa
Bogus Basin
Emmett
Enterprise Arbaugh Rch
Idaho City
Atlanta
Atlanta Summit
Mackay RS
Parma Exp Sta
Caldwell
Owyhee
Deer Flat Dam
Arrowrock Dam
Troutdale GS
Shake Creek RS
Trinity Lake GS
Kuna 2 NNE
Prairie
Ketchum 17 WSW
Hailey RS
Boise Lucky Peak Dam
Boise Cockle Creek Auto Site
Anderson Dam
Hill Cit
Fairfield RS
Craters of the Moon NM
Idaho Falls FAA AP
Idaho Falls 1
Sheaville
Swan Falls PH
Reynolds
Jordan Valley
Afterthought Mt
Richfield
Rockford 1 SSW
Fort Hall Indian Agcy
Danner
Rome 2 NW
Bliss
Gooding
Shoshone 1 WNW
Glenns Ferry
Bruneau
Jerome
Twin Falls 2 NNE
Hazelton
Paul 1 ENE
Burley FAA AP
American Falls 1 SW
Arco 1 NW
McDermitt 26 N
Jordan Valley 41 S
Castleford 2 N
Twin Falls 3 SE
Twin Falls WSAS
Malta RS
Grasmere
Grasmere 8 S
Heyburn
Oakley
Malta 2 E
Three Creek
Owyhee
Ida Vada
Stevens
Snowville
Lewiston
Sage 4 NNW
Richmond
Laketown
Contact
Garland
Logan 1 SE Exp Sta
Park Valley
Logan Utah State Univ
Orovada

U.S. DEPARTMENT OF COMMERCE
NATIONAL CLIMATIC CENTER
FEDERAL BUILDING
ASHEVILLE, N.C. 28801

POSTAGE AND FEES PAID
U.S. DEPARTMENT OF COMMERCE
COM 210

U.S. MAIL

FIRST CLASS

UNITED STATES
DEPARTMENT OF
COMMERCE
PUBLICATION

CLIMATOLOGICAL DATA

IDAHO

U.S. DEPARTMENT OF COMMERCE
National Oceanic and Atmospheric Administration
Environmental Data Service

TEMPERATURE AND PRECIPITATION EXTREMES

HIGHEST TEMPERATURE			
RIGGINS RANGER STATION	107	DATE	01
LOWEST TEMPERATURE			
WARREN	24	DATE	28
GREATEST TOTAL PRECIPITATION			
TETONIA EXP STATION	3.43		
LEAST TOTAL PRECIPITATION			
2 STATIONS	.00		
GREATEST 1 DAY PRECIPITATION			
TETONIA EXP STATION	2.35	DATE	21

UNIVERSITY LIBRARY
OCT 17 1973
DOC. & GOV. DIV.

AUGUST
1973
Volume 76
No. 8
Asheville, N.C.

MONTHLY SUMMARIZED STATION AND DIVISIONAL DATA

IDAHO
AUGUST 1973

Station	Temperature: Average Maximum	Average Minimum	Average	Departure From Normal	Highest	Date	Lowest	Date	Degree Days	No. of Days Max. 90° or Above	No. of Days Max. 32° or Below	No. of Days Min. 32° or Below	No. of Days Min. 0° or Below	Precipitation: Total	Departure From Normal	Greatest Day	Date	Snow, Sleet: Total	Max. Depth on Ground	Date	No. of Days .10 or More	.50 or More	1.00 or More
* * * PANHANDLE 01																							
BAYLIEF MODEL BASIN	84.0	45.2	64.6		96	3	31	18	79	9	0	1	0	.02		.02	24	.0	0		0	0	0
BONNERS FERRY 1 SW	84.6	49.4	67.0		98	3	35	19+	51	10	0	0	0	.55	- .23	.34	31	.0	0		2	0	0
CABINET GORGE	85.2	47.0	66.1		96	3+	35	19	50	11	0	0	0	.51		.30	31	.0	0		2	0	0
COEUR D'ALENE 1 E	88.7	52.2	70.5	2.7	99	13	38	19	16	16	0	0	0	.16	- .56	.11	31	.0	0		1	0	0
PORTHILL	84.6	49.2	66.9	2.2	98	3	38	18	43	8	0	0	0	.93	- .12	.53	10	.0	0		2	1	0
PRIEST RIVER EXP STA	84.0	45.8	64.9	2.4	96	3	31	19+	82	11	0	2	0	.47	- .42	.36	31	.0	0		1	0	0
SAINT MARIES	87.1	47.7	67.4	1.6	97	13+	35	20+	47	13	0	0	0	.12	- .55	.12	24	.0	0		1	0	0
SANDPOINT EXP STATION	84.1	45.1	64.6	1.2	94	12	30	18	80	11	0	1	0	.59	- .24	.33	31	.0	0		2	0	0
TENSED	84.4	43.1	63.8		97	12	27	19	103	12	0	3	0	.08		.08	24	.0	0		0	0	0
DIVISION			66.2	1.5										.38	- .44			.0					
* * * NORTH CENTRAL PRAIRIES 02																							
COTTONWOOD	85.5	52.7	69.1		97	2	43	28+	34	12	0	0	0	.15	- .73	.10	10	.0	0		1	0	0
GRANGEVILLE	83.3	50.1	66.7	.8	96	2+	40	28+	61	[illegible]	0	0	0	.09	- .67	.05	10	.0	0		0	0	0
MOSCOW-UNIV OF IDAHO	84.8	46.3	65.6	.0	95	12+	34	18	71	12	0	0	0	.13	- .39	.07	24	.0	0		0	0	0
NEZPERCE	82.3	48.3	65.3	.8	95	1	38	28+	76	7	0	0	0	.29	- .42	.14	13	.0	0		1	0	0
POTLATCH 3 NNE	82.2	41.1	61.7	- 2.1	94	12+	28	19+	138	8	0	2	0	.04	- .48	.04	24	.0	0		0	0	0
WINCHESTER 1 SW	79.5	45.3	62.4		91	12+	33	18	130	5	0	0	0	.13		.07	24	.0	0		0	0	0
DIVISION			65.1	.7										.14	- .54			.0					
* * * NORTH CENTRAL CANYONS 03																							
DWORSHAK FISH HATCHERY	91.2	55.6	73.4		105	14	46	18	10	17	0	0	0	.11		.07	24	.0	0		0	0	0
FENN RANGER STATION	91.1	48.7	69.9		102	3	40	29+	21	18	0	0	0	.18		.18	31	.0	0		1	0	0
KOOSKIA	92.2	50.3	71.3	1.7	105	2+	40	28+	6	20	0	0	0	.14	- .60	.10	31	.0	0		1	0	0
LEWISTON WSO AP //R	90.4	59.1	74.8	3.1	104	1	47	18	6	19	0	0	0	.02	- .41	.02	24	.0	0		0	0	0
OROFINO	92.2	54.3	73.3	1.6	103	13+	45	19	1	19	0	0	0	.08	- .39	.04	31+	.0	0		0	0	0
RIGGINS RANGER STATION	92.4	57.9	75.2		107	1	47	28	0	19	0	0	0	.20	- .36	.19	10	.0	0		1	0	0
DIVISION			73.0	1.3										.12	- .47			.0					
* * * CENTRAL MOUNTAINS 04																							
ANDERSON DAM	90.0	56.0	73.0		100	12	47	28	2	18	0	0	0	.12		.12	31	.0	0		1	0	0
ARROWROCK DAM	89.1	54.0	71.6	- .6	101	2	45	29	10	15	0	0	0	.08	- .07	.07	31	.0	0		0	0	0
ATLANTA	84.3	41.6	63.0		90	5	34	29+	76	1	0	0	0	.76		.75	31	.0	0		1	1	0
AVERY R. S. NO 2	87.3	45.2	66.3		97	12+	35	18	50	18	0	0	0	.17		.13	24	.0	0		1	0	0
BROWNLEE DAM	94.9	61.5	78.2		106	1	50	26	2	24	0	0	0	.05		.04	10	.0	0		0	0	0
CASCADE 1 NW	83.4	41.6	62.5		91	15	30	28	94	4	0	2	0	.01		.01	31	.0	0		0	0	0
CLARKIA RANGER STATION	84.8		M		92	3+				9	0			.15		.10	24	.0	0		1	0	0
COBALT	83.8	41.6	62.7		95	9	32	28	86	8	0	1	0	.97		.55	22	.0	0		3	1	0
DEADWOOD DAM	83.0	38.7	60.9	2.5	93	15	28	28	126	2	0	4	0	.48	- .12	.21	3	.0	0		2	0	0
DIXIE	77.2	35.0	56.1		89	2	26	28	275	0	0	9	0	.48		.15	31	.0	0		1	0	0
ELK CITY	80.9M	37.6M	59.3M		93	2	27	19	191	7	0	6	0	.55		.29	31	.0	0		2	0	0
ELK RIVER 1 S	82.9	43.0	63.0		93	3+	33	18	106	8	0	0	0	.14		.07	24	.0	0		0	0	0
FAIRFIELD RANGER STA	84.1	45.5	64.8		94	1	34	28+	54	7	0	0	0	.08		.08	31	.0	0		0	0	0
GALENA GARDEN VALLEY RS	92.2	50.4	71.3	2.7	100	13	41	29+	1	24	0	0	0	.13	- .28	.13	31	.0	0		1	0	0
GRANGEVILLE 11 SE	87.1	50.2	68.7		99	1	41	28+	29	14	0	0	0	.11		.06	31	.0	0		0	0	0
GROUSE	80.0	40.6	60.3		88	15	31	28	141	0	0	3	0	.60		.30	21	.0	0		3	0	0
HAILEY RANGER STATION	85.4M	47.1M	66.3M	.3	96	16	38	28	43	9	0	0	0	T	- .42	T	5	.0	0		0	0	0
HEADQUARTERS	82.5	42.4	62.5		94	3	33	18	117	9	0	0	0	.12		.11	31	.0	0		1	0	0
HILL CITY	84.5	42.6	63.6	- .1	95	15+	30	29	87	10	0	3	0	.12	- .21	.12	31	.0	0		1	0	0
IDAHO CITY	86.5	44.2	65.4	.6	96	15	34	28	51	13	0	0	0	.04	- .25	.04	3	.0	0		0	0	0
KELLOGG	87.2	45.2	66.2	.1	98	12+	33	19	60	15	0	0	0	.34	- .49	.24	31	.0	0		2	0	0
KETCHUM R S	79.8	42.6M	61.2M		89	16	33	28	126	0	0	0	0	.01		.01	4	.0	0		0	0	0
LOWMAN 3 E NO 2	88.5	44.9	66.7		98	15+	36	29+	26	13	0	0	0	.79		.30	31	.0	0		3	0	0
MC CALL	81.9	40.1	61.0	.6	90	3+	27	28	137	2	0	3	0	.71	.10	.54	3	.0	0		2	1	0
MIDDLE FORK LODGE	85.0	44.7	64.9		95	3+	36	29	56	11	0	0	0	1.11		.81	23	.0	0		2	1	0
NEW MEADOWS RANGER STA	85.5	39.8	62.7	2.4	96	1	29	28	96	10	0	3	0	.14	- .41	.11	5	.0	0		1	0	0
NORTH STAR RANCH	87.5	45.9	66.7		99	14+	39	30+	30	14	0	0	0	.31		.10	31	.0	0		1	0	0
PIERCE //R	81.6	40.6	61.1		92	13+	32	19+	143	7	0	2	0	.12		.07	31	.0	0		0	0	0
POWELL	84.5	42.5	63.5		97	3	35	28	93	11	0	0	0	.56		.27	31	.0	0		2	0	0
SHOUP	87.1	50.5	68.8		98	1	42	29	14	13	0	0	0	.34		.09	31+	.0	0		0	0	0
STANLEY	75.9M	36.8M	56.4M		84	12+	27	29+	260	0	0		0	1.55		.87	3	.0	0		3	1	0
WALLACE WOODLAND PARK	83.4	45.7	64.6	2.0	94	10+	35	18	80	8	0	0	0	.20	- .67	.12	6	.0	0		1	0	0
WARREN	76.6	34.4	55.5		86	1	24	28	287	0	0	10	0	.25		.12	10	.0	0		2	0	0
YELLOW PINE 7 S	79.5	35.4	57.5		90	16	27	29+	229	1	0	8	0	.13		.11	10	.0	0		1	0	0
DIVISION			64.1	1.6										.34	- .29			.0					

See Reference Notes Following Station Index

MONTHLY SUMMARIZED STATION AND DIVISIONAL DATA

IDAHO
AUGUST 1973

Station	Temperature: Average Maximum	Average Minimum	Average	Departure From Normal	Highest	Date	Lowest	Date	Degree Days	No. of Days: Max. 90° or Above	Max. 32° or Below	Min. 32° or Below	Min. 0° or Below	Precipitation: Total	Departure From Normal	Greatest Day	Date	Snow, Sleet: Total	Max. Depth on Ground	Date	No. of Days: .10 or More	.50 or More	1.00 or More
* * *																							
SOUTHWESTERN VALLEYS 05																							
BOISE 7 N	87.3	57.9	72.6		98	2	45	24	15	13	0	0	0	.06		.04	31	.0	0		0	0	0
BOISE LUCKY PEAK DAM	89.2	57.8	73.5		100	13+	48	26	9	16	0	0	0	.03		.03	31	.0	0		0	0	0
BOISE WSO AP //R	88.4	57.5	73.0	.9	99	2	45	26	13	16	0	0	0	.03	- .13	.02	31	.0	0		0	0	0
BRUNEAU	92.9	55.4	74.2		102	15+	45	29+	1	23	0	0	0	.21		.19	31	.0	0		1	0	0
CALDWELL	92.5	56.3	74.4	4.0	102	2	45	29	6	22	0	0	0	T	- .11	T	31+	.0	0		0	0	0
CAMBRIDGE	90.2	50.5	70.4	- .6	101	2	39	28	5	17	0	0	0	.00	- .23	.00		.0	0		0	0	0
COUNCIL	91.6	53.8	72.7	2.3	103	3	39	28	4	20	0	0	0	.12	- .27	.12	3	.0	0		1	0	0
DEER FLAT DAM	88.0	56.5	72.3	1.6	97	14+	46	29	6	14	0	0	0	T	- .16	T	31+	.0	0		0	0	0
EMMETT 2 E	91.5	53.2	72.4	1.3	100	13+	44	28	4	19	0	0	0	.03	- .09	.03	31	.0	0		0	0	0
GLENNS FERRY	94.6	51.7	73.2		104	15+	41	30+	3	26	0	0	0	.10	- .04	.10	31	.0	0		1	0	0
GRAND VIEW 2 W	92.2	52.7	72.5	- .9	101	15+	40	29	4	22	0	0	0	.09	- .02	.09	31	.0	0		0	0	0
KUNA 2 NNE	86.2	51.6	68.9	- .5	97	2	40	28	18	9	0	0	0	T	- .14	T	31+	.0	0		0	0	0
MOUNTAIN HOME	90.1	54.9	72.5	1.4	102	1	39	28	17	17	0	0	0	.04	- .11	.04	31	.0	0		0	0	0
OLA 4 S	91.2	48.1	69.7		99	12+	34	28	11	20	0	0	0	.04		.04	31	.0	0		0	0	0
PARMA EXPERIMENT STA	90.9	51.1	71.0	.0	103	3	39	29+	11	19	0	0	0	.04	- .19	.02	31+	.0	0		0	0	0
PAYETTE	93.3	54.9	74.1	1.8	101	15+	44	29	0	23	0	0	0	.03	- .19	.03	23	.0	0		0	0	0
SWAN FALLS POWER HOUSE	94.8	61.7	78.3		103	13+	52	29	0	26	0	0	0	T		T	31+	.0	0		0	0	0
WEISER 2 SE	90.7	50.9	70.8	- 1.7	100	2	38	28	5	19	0	0	0	.00	- .22	.00		.0	0		0	0	0
DIVISION			72.6	1.0										.05	- .13			.0					
* * *																							
SOUTHWESTERN HIGHLANDS 06																							
GRASMERE	87.6M	50.5M	69.1M		97	2	37	27+	32	15	0	0	0	.38		.38	20	.0	0		1	0	0
HOLLISTER	82.6	53.3	68.0	- .8	92	15+	39	26	36	5	0	0	0	.60	.32	.42	4	.0	0		2	0	0
REYNOLDS	85.6	52.2	68.9		97	16	39	26	33	10	0	0	0	.44		.38	4	.0	0		1	0	0
THREE CREEK	85.6	39.5	62.6		95	16+	28	26	87	8	0	3	0	.43		.24	31	.0	0		2	0	0
DIVISION			67.2	.2										.46	.15			.0					
* * *																							
CENTRAL PLAINS 07																							
BLISS	88.6	54.8	71.7		100	9	44	28	11	16	0	0	0	.13	.02	.13	31	.0	0		1	0	0
BURLEY FAA AP	85.5	52.4	69.0		96	9	41	29	22	9	0	0	0	.57		.45	22	.0	0		1	0	0
CASTLEFORD 2 N	87.6	53.5M	70.6M		97	13	45	29	4	13	0	0	0	.43		.43	31	.0	0		1	0	0
HAZELTON	87.0	51.9	69.5	- 1.6	97	1	40	29	10	11	0	0	0	.10	- .09	.10	31	.0	0		1	0	0
JEROME	90.1	55.9	73.0	1.6	101	15	45	26	4	15	0	0	0	.37	.22	.37	31	.0	0		1	0	0
MAGIC DAM	86.1	50.3	68.2		96	16+	39	29+	24	11	0	0	0	.29		.21	31	.0	0		1	0	0
MINIDOKA 10 WNW	85.5	46.5	66.0		96	16	35	26	49	10	0	0	0	.11		.10	22	.0	0		1	0	0
MINIDOKA DAM	87.5	54.1	70.8		95	19+	44	29	7	11	0	0	0	.31		.15	23	.0	0		1	0	0
PAUL 1 ENE	86.3	51.4	68.9		96	16+	40	29	19	10	0	0	0	.19		.11	23	.0	0		1	0	0
PICABO	84.6M	47.0	65.8M		94	2	37	29	45	6	0	0	0	.51		.33	31	.0	0		2	0	0
RICHFIELD	85.2	50.1	67.7		92	15+	38	29+	23	8	0	0	0	.21	- .09	.21	31	.0	0		1	0	0
SHOSHONE 1 WNW	90.9	51.5	71.2	1.3	101	15+	42	26	12	19	0	0	0	.23	.01	.23	31	.0	0		1	0	0
TWIN FALLS 2 NNE	86.5	54.3	70.4	.5	98	16	43	29	20	12	0	0	0	.07	- .10	.04	10	.0	0		0	0	0
TWIN FALLS 3 SE	86.8	53.3	70.1	.9	97	2	42	29	9	12	0	0	0	.03	- .18	.03	5	.0	0		0	0	0
TWIN FALLS WSO	83.1	52.1	67.6		94	16	40	29	38	4	0	0	0	.07		.04	23	.0	0		0	0	0
DIVISION			69.4	- .5										.24	.02			.0					
* * *																							
NORTHEASTERN VALLEYS 08																							
CHALLIS	82.9	47.7	65.3	- .6	94	1	37	30	56	7	0	0	0	.54	.01	.30	4	.0	0		2	0	0
CHILLY BARTON FLAT	80.3	44.5	62.4		88	15+	32	28	86	0	0	1	0	.91		.61	5	.0	0		2	1	0
GIBBONSVILLE	85.5	44.5	65.0		94	1	35	28	56	12	0	0	0	.61		.17	4	.0	0		4	0	0
LEADORE 2	79.7M	41.6M	60.7M		91	13	30	28	141	2	0	3	0	.62		.30	22	.0	0		3	0	0
MACKAY RANGER STATION	82.3	45.7	64.0	- .6	90	20+	35	29+	70	4	0	0	0	.79	.00	.29	11	.0	0		4	0	0
MACKAY 4 NW	79.9	45.7M	62.8M		88	15	35	28	82	0	0	0	0	.43		.15	5	.0	0		1	0	0
MAY	86.4	44.7	65.6		95	1	33	28	38	12	0	0	0	.53		.18	22	.0	0		2	0	0
SALMON 1 N	87.9	50.1	69.0		101	13	40	30+	22	16	0	0	0	.50		.17	23	.0	0		1	0	0
DIVISION			64.4	.3										.62	- .05			.0					
* * *																							
UPPER SNAKE RIVER PLAINS 09																							
ABERDEEN EXP STATION	85.5	47.2	66.4	- 1.4	95	16	34	29	43	8	0	0	0	.16	- .20	.10	23	.0	0		1	0	0
AMERICAN FALLS 1 SW	86.4	54.3	70.4		94	19+	42	25	9	7	0	0	0	.24		.12	20	.0	0		1	0	0
ARCO 3 SW	84.4	48.5	66.5		92	16+	37	29	35	6	0	0	0	.02		.02	21	.0	0		0	0	0
ASHTON	81.3	45.6	63.5	1.0	87	19+	35	26	69	0	0	0	0	1.37	.42	.45	4	.0	0		5	0	0
BLACKFOOT 2 SSW	85.9	49.5	67.7		93	20	39	29+	17	7	0	0	0	.11	- .40	.07	24	.0	0		0	0	0
CRATERS OF THE MOON NM	82.6	50.0	66.3		91	1	38	28	42	1	0	0	0	.53		.37	31	.0	0		2	0	0
DUBOIS EXP STATION	84.0	52.2	68.1	.7	92	16+	39	28	22	5	0	0	0	.29	- .47	.13	27	.0	0		2	0	0
FORT HALL INDIAN AGNCY	85.6M	53.2M	69.4M	1.2	94	15	40	25	14	8	0	0	0	.51	- .06	.51	31	.0	0		1	1	0
HAMER 4 NW	86.0	45.0	65.5		93	13	34	26	40	8	0	0	0	.44		.28	23	.0	0		1	0	0
HOWE	84.0	48.9	66.5		93	13	38	28	39	6	0	0	0	.50		.34	31	.0	0		1	0	0
IDAHO FALLS 2 ESE	85.6M	50.7M	68.2M		93	15	40	29+	17	7	0	0	0	.30		.15	21	.0	0		1	0	0
IDAHO FALLS FAA AP	84.3	50.2	67.3	.4	93	15	40	29	25	7	0	0	0	.75	.25	.22	22	.0	0		2	0	0

See Reference Notes Following Station Index

MONTHLY SUMMARIZED STATION AND DIVISIONAL DATA

IDAHO
AUGUST 1973

Station	Temperature													Precipitation									
	Average Maximum	Average Minimum	Average	Departure From Normal	Highest	Date	Lowest	Date	Degree Days	No. of Days Max. 90° or Above	No. of Days Max. 32° or Below	No. of Days Min. 32° or Below	No. of Days Min. 0° or Below	Total	Departure From Normal	Greatest Day	Date	Snow, Sleet Total	Snow, Sleet Max. Depth on Ground	Snow, Sleet Date	No. of Days .10 or More	No. of Days .50 or More	No. of Days 1.00 or More
IDAHO FALLS 46 W R	84.6	48.1	66.4	- .2	95	13	34	26	38	8	0	0	0	.33	- .15	.20	3	.0	0		2	0	0
MALTA 2 E	88.6	51.4	70.0		100	15	38	19	10	14	0	0	0	1.15		.35	21	.0	0		6	0	0
MASSACRE ROCKS ST PK	89.4	52.7	71.1		99	19+	39	25	10	16	0	0	0	.14		.08	22	.0	0		0	0	0
POCATELLO WSO AP //R	86.9	52.7	69.8	- .3	96	15	40	29	18	11	0	0	0	.13	- .42	.04	31+	.0	0		0	0	0
ST ANTHONY 1 WNW	80.6	47.0	63.8		87	20	38	26	66	0	0	0	0	.80		.33	5	.0	0		3	0	0
SUGAR	83.2	45.9	64.6	.7	89	19+	35	29	48	0	0	0	0	.60	- .02	.20	5	.0	0		3	0	0
DIVISION			67.3	.6										.47	- .11			.0					
* * *																							
EASTERN HIGHLANDS 10																							
ARBON 2 NW	86.0	49.9	68.0		93	20+	34	25	25	9	0	0	0	.30		.25	4	.0	0		1	0	0
CONDA	80.9M	43.3M	62.1M		89	21+	33	29+	105	0	0	0	0	.72		.61	23	.0	0		1	1	0
DRIGGS	79.9M	44.6M	62.3M	.2	87	19+	34	24	94	0	0	0	0	2.42	1.20	.50	4	.0	0		8	1	0
GRACE	82.4	48.5	65.5	1.2	88	15	35	25	36	0	0	0	0	.49	- .42	.25	23	.0	0		2	0	0
HENRY	79.7	39.0	59.4		87	20+	28	30+	175	0	0	6	0	.37		.25	4	.0	0		2	0	0
IDAHO FALLS 16 SE	79.3	45.1	62.2		87	1	32	25	101	0	0	1	0	.38		.17	31	.0	0		1	0	0
ISLAND PARK DAM	77.7	43.0	60.4		86	13	34	29	140	0	0	0	0	1.67		.44	4	.0	0		6	0	0
KILGORE	77.1	39.7	58.4		84	16+	30	29	195	0	0	4	0	.80		.23	31	.0	0		4	0	0
LIFTON PUMPING STATION	79.5	48.7	64.1	- .3	88	19	39	25	62	0	0	0	0	.80	.05	.24	23	.0	0		4	0	0
MALAD	85.9	51.6	68.8	- .5	93	19+	41	25	16	11	0	0	0	.42	- .37	.23	22	.0	0		2	0	0
MALAD CITY	87.3	47.0	67.2		94	19+	36	25	27	14	0	0	0	.65		.25	21	.0	0		3	0	0
MONTPELIER RANGER STA	82.8	46.2	64.5	.1	90	16	36	25	58	1	0	0	0	.30	- .54	.14	4	.0	0		1	0	0
OAKLEY	83.4	55.3	69.4	.2	95	15	39	26	21	4	0	0	0	.81	.24	.32	4	.0	0		3	0	0
PALISADES DAM	83.5	52.2	67.9		91	20	43	26+	19	3	0	0	0	.49		.19	22	.0	0		2	0	0
PRESTON 3 NE	86.2M	49.5M	67.9M		93	21+	41	24	24	8	0	0	0	.42		.18	4	.0	0		3	0	0
STREVELL	M	M	M				40	25			0	0	0					.0				0	0
SWAN VALLEY	82.8	43.4	63.1		91	13	30	29	87	2	0	1	0	1.78		.65	4	.0	0		7	1	0
TETONIA EXP STATION	78.9	41.4	60.2		91	20+	32	25	152	2	0	1	0	3.43		2.35	21	.0	0		5	1	1
DIVISION			64.2	- .3										.96	.04			.0					

See Reference Notes Following Station Index

DAILY PRECIPITATION

IDAHO
AUGUST 1973

Station	Total	1	2	3	4	5	6	7	8	9	10	11	12	13	14	15	16	17	18	19	20	21	22	23	24	25	26	27	28	29	30	31
		Day of Month																														
* * * PANHANDLE 01																																
BAYVIEW MODEL BASIN	.02																								.02							.
BONNERS FERRY 1 SW	.55					T						.15													.05					.01		.34
CABINET GORGE	.51					.09	T																		.12							.30
COEUR D'ALENE 1 E	.16																								.05							.11
PORTHILL	.93										.53	.06													.08							.26
PRIEST RIVER EXP STA	.47					.03																			.03						.05	.36
SAINT MARIES	.12																								.12							T
SANDPOINT EXP STATION	.59					.04																			.20						.02	.33
TENSED	.08					T								T										T	.08							T
* * * NORTH CENTRAL PRAIRIES 02																																
COTTONWOOD	.15										.10																					.05
GRANGEVILLE	.09		T							T	.05			T																	.03	.01
MOSCOW-UNIV OF IDAHO	.13																								.07						T	.06
NEZPERCE	.29				T	T	.05				T			.14									T		T			.05			.01	.04
POTLATCH 3 NNF	.04					T																			.04							.
WINCHESTER 1 SW	.13					T	T				.02			.02									T		.07	T		T			T	.02
* * * NORTH CENTRAL CANYONS 03																																
DWORSHAK FISH HATCHERY	.11										T														.07	T		T				.04
FENN RANGER STATION	.18						T																T	T								.18
KAMIAH	.27						.01				.01				.18								.07									.
KOOSKIA	.14										.04																					.10
LEWISTON WSO AP //R	.02					T					T			T											.02						T	T
ORofino	.08																								.04			T				.04
RIGGINS RANGER STATION	.20			T							.19																					.01
* * * CENTRAL MOUNTAINS 04																																
ANDERSON DAM	.12																											T				.12
ARROWROCK DAM	.08			.01																			T									.07
ATLANTA	.76										.01																					.75
AVERY R. S. NO 2	.17																								.13							.04
BROWNLEE DAM	.05										.04												.01									.
CASCADE 1 NW	.01										T												T			T		T				.01
CENTERVILLE ARBAUGH RH	.29			.29						T															T							T
CLARKIA RANGER STATION	.15						.01																		.10							.04
COBALT	.97				.05						.15												.55						T			.22
DEADWOOD DAM	.48		.02	.21	.04						T			T								T	.03			.02		.01				.15
DIXIE	.48			.03		.07					.04	T											.02	.09		T	.08					.15
ELK CITY	.55			T							.06												.05	.10		.05						.29
ELK RIVER 1 S	.14																						.02		.07	T		T				.05
FAIRFIELD RANGER STA	.08																											T				.08
GALENA	-	-	-	-	-	-	-	-	-	-	-	-	-	-	-	-	-	-	-	-	-	-	-	-	-	-	-	-	-	-	-	-
GARDEN VALLEY RS	.13			T																												.13
GRANGEVILLE 11 SE	.11		T	.01							.04												T		T	T						.06
GROUSE	.60			.05	.03																	.30	.10	.01								.11
HAILEY RANGER STATION	T					T																										.
HEADQUARTERS	.12																								.01			T				.11
HILL CITY	.12																												T			.12
IDAHO CITY	.04			.04							T																	T				.
KELLOGG	.34					T																			.10							.24
KETCHUM R S	.01			T	.01																											T
LOWMAN 3 E NO 2	.79			.20						.02													.27									.30
MC CALL	.71			.54	.13																											.04
MIDDLE FORK LODGE	1.11										.03													.81			.05		.08		.14
NEW MEADOWS RANGER STA	.14					.11																	.02			T						.01
NORTH STAR RANCH	.31										.08	.01												.02	.01		.09					.10
PIERCE //R	.12														T								.05					T				.07
POWELL	.56					.24	.01						.03		T									.01			T					.27
SHOUP	.34				.06						.07	T											.02	.09	.01							.09
STANLEY	1.55			.87							.04												.28	.09		.04		T				.23
WALLACE WOODLAND PARK	.20						.12																T		.03	.02						.03
WARREN	.25									T	.12												T			.10		.03				.
YELLOW PINE 7 S	.13			T	T						.11													.02			T					T
* * * SOUTHWESTERN VALLEYS 05																																
BOISE 7 N	.06		T	T						.02													T		T							.04
BOISE LUCKY PEAK DAM	.03																															.03
BOISE WSO AP //R	.03		T	.01									T									T			T	T						.02
BRUNEAU	.21		.02																													.19
CALDWELL	T																									T						T
CAMBRIDGE	.00																															.
COUNCIL	.12			.12																												.
DEER FLAT DAM	T			T										T							T		T			T						T
EMMETT 2 E	.03																															.03
GLENNS FERRY	.10																														T	.10
GRAND VIEW 2 W	.09																															.09
KUNA 2 NNE	T			T																		T				T						T
MOUNTAIN HOME	.04																												T			.04
OLA 4 S	.04																															.04
PARMA EXPERIMENT STA	.04			T																	T					.02						.02
PAYETTE	.03																							.03								.
SWAN FALLS POWER HOUSE	T			T																												T
WEISER 2 SE	.00																															.
* * * SOUTHWESTERN HIGHLANDS 06																																
GRASMERE	.38																				.38											.
HOLLISTER	.60				.42																		.07									.11
REYNOLDS	.44				.38	.02																	T			.04						T
THREE CREEK	.43		.10	.02																			.07									.24
* * * CENTRAL PLAINS 07																																
BLISS	.13																															.13
BURLEY FAA AP	.57			T	.01					.01										T		.03	.45					.01				.06
CASTLEFORD 2 N	.43																															.43
HAZELTON	.10																															.10
JEROME	.37				T					T	T											T	T									.37
MAGIC DAM	.29			.08																												.21
MINIDOKA 10 WNW	.11																						.10	.01								.
MINIDOKA DAM	.31				.04						.01										.02	.03	.06	.15								T
PAUL 1 ENE	.19																				T		.08	.11								T
PICABO	.51				.18	T																										.33

See reference notes following Station Index

DAILY PRECIPITATION

IDAHO
AUGUST 1973

Station	Total	1	2	3	4	5	6	7	8	9	10	11	12	13	14	15	16	17	18	19	20	21	22	23	24	25	26	27	28	29	30	31
		Day of Month																														
RICHFIELD	.21										T																					.21
SHOSHONE 1 WNW	.23																						T									.23
TWIN FALLS 2 NNE	.07				.01						.04												T	.02								
TWIN FALLS 3 SE	.03					.03					T													T								
TWIN FALLS WSO	.07				.03						T												T	.04								
• • •																																
NORTHEASTERN VALLEYS OR																																
CHALLIS	.54			.01	.30	T					.04												.08	.11	T			T				
CHILLY BARTON FLAT	.91			.02	.04	.61						.04	T										.07	.01				T				.12
GIBBONSVILLE	.61		T	T	.17						.07	T										T	.15	.12				.10				T
LEADORE 2	.62			.22																		T	.30	.10								
MACKAY RANGER STATION	.79			.02	.10							.29	.03										.15	.12				.02				.06
MACKAY 4 NW	.43		T	T	.04	.15						.08	T									.06	.02	.01				T				.07
MAY	.53			.15								.08										T	.18	.03								.09
SALMON 1 N	.50			.04							.01	.09				T							.06	.17	.02	.02						.09
• • •																																
UPPER SNAKE RIVER PLAINS 09																																
ABERDEEN EXP STATION	.16			T							T										.06		T	.10	T							
AMERICAN FALLS 1 SW	.24										.03										.12	T	T	.09								T
ARCO 3 SW	.02			T		T																.02	T									
ASHTON	1.37		T	.20	.45	T					.02		T								.04	.24	T	.16	.07			T				.19
BLACKFOOT 2 SSW	.11																					T		.02	.07							.02
CRATERS OF THE MOON NM	.53				T	T																.16										.37
DUBOIS EXP STATION	.29				.12	.01																		.02				.13				.01
FORT HALL INDIAN AGNCY	.51																															.51
HAMER 4 NW	.44				.08	T					T								T	T			T	.28	T			.08				T
HOWE	.50																					.07	.09									.34
IDAHO FALLS 2 ESE	.30																				.03	.15	.02	.06	.04							
IDAHO FALLS FAA AP	.75			.20	T					T	.06						T			T	.07	.09	.22	.06				T				.05
IDAHO FALLS 46 W R	.33			.20																		.02										.11
MALTA 2 E	1.15		T	.18	.11	.02	T	.04													.05	.35	.20	T	T			.10	T			.10
MASSACRE ROCKS ST PK	.14										T									T		T	.08	.03	.01			T				.02
POCATELLO WSO AP //R	.13				T					T										.01		T	.04	.02				.02				.04
ST ANTHONY 1 WNW	.80				.15	.33	.06														.04		.06	.11	.05							
SUGAR	.60				.12	.20																.09		.04	.04							.11
• • •																																
EASTERN HIGHLANDS 10																																
ARBON 2 NW	.30				.25	T																.05	T		T		T					
CONDA	.72				.06	T											T	.05			T		T	.61								
DRIGGS	2.42			.30	.50					.35	.10								.02	.37	.25	.15	.30	.08								
GRACE	.49				.10		.05																.01	.25				.04		.04		
HENRY	.37				.25																			.12								
IDAHO FALLS 16 SE	.38			T	T												.01			.05		.05	.02		.07			.01				.17
ISLAND PARK DAM	1.67				.44	.05							.03								T	.12	T	.30	.22			.10				.41
KILGORE	.80				.18	.04	T										T				.01	T		.10	.09			.15				.23
LIFTON PUMPING STATION	.80				.21	.12	.01											.05				.07	.10	.24								
MALAD	.42				.04	.14	.01										T					T	.23									
MALAD CITY	.65		T	.11	.04	.19	.01															.25	.05					T				T
MONTPELIER RANGER STA	.30				.14	.04	.02																.01	.08				.01				
OAKLEY	.81				.32																	.23	.21									.05
PALISADES DAM	.69		.02	T	.18												T		T		.07		.19	.03								T
PRESTON 3 NE	.42				.18		.02																.12	.10								
RIRIE 12 ESE	.40				-																		.25									.15
STREVELL	-																				T		.32									.17
SWAN VALLEY	1.78			.11	.65	.03				T										.16	.10	.20	.41	.12				T				T
TETONIA EXP STATION	3.43		T			.41															.30	2.35	.16	.05				.03				.13

See reference notes following Station Index.

DAILY TEMPERATURES

Station		Day of Month 1	2	3	4	5	6	7	8	9	10	11	12	13	14	15	16	17	18	19	20	21	22	23	24	25	26	27	28	29	30	31	Average
* * *																																	
PANHANDLE 01																																	
BAYVIEW MODEL BASIN	MAX	94	93	96	87	95	83	80	86	90	90	85	84	82	89	92	90	91	74	71	89	87	83	83	79	70	69	79	80	78	84	71	84.0
	MIN	47	51	46	50	64	41	43	46	45	52	52	51	52	52	46	44	42	31	33	38	40	50	43	45	34	36	44	46	43	49	45	45.2
BONNERS FERRY 1 SW	MAX	96	95	98	95	87	72	85	90	94	86	89	95	93	92	90	83	74	76	83	87	88	86	84	79	77	78	78	77	82	73	60	84.6
	MIN	52	54	50	52	68	45	43	48	50	54	53	50	52	54	52	46	54	35	35	43	47	58	48	50	40	40	46	57	55	51	50	49.4
CABINET GORGE	MAX	96	95	96	94	90	79	86	90	93	88	91	94	88	92	91	85	78	77	83	88	89	85	81	75	75	80	77	78	84	80	63	85.2
	MIN	50	50	46	52	54	44	42	46	50	57	51	52	53	51	46	46	45	36	35	45	40	49	47	50	36	41	49	51	48	48	46	47.0
COEUR D'ALENE 1 E	MAX	97	97	97	97	94	85	87	92	96	96	93	98	99	93	94	91	81	76	89	89	91	91	84	80	79	80	80	78	84	85	75	88.7
	MIN	54	56	55	57	65	49	50	50	52	66	55	54	59	58	53	53	52	44	38	48	49	54	48	51	43	44	53	53	51	54	49	52.2
PORTHILL	MAX	97	96	98	96	86	76	83	89	95	89	87	91	89	93	91	84	77	73	81	89	89	88	79	70	75	76	80	78	80	79	69	84.6
	MIN	53	53	51	52	66	47	44	49	51	51	49	53	50	53	50	45	56	38	40	47	50	52	48	49	45	41	47	49	49	50	47	49.2
PRIEST RIVER EXP STA	MAX	94	93	96	94	89	77	86	90	94	91	90	95	91	90	89	85	77	74	85	86	87	84	78	76	75	75	75	75	80	76	56	84.0
	MIN	48	48	48	49	63	40	41	46	48	53	52	50	51	49	45	41	46	31	31	41	45	51	44	48	33	36	45	51	52	47	48	45.8
SAINT MARIES	MAX	97	97	97	96	92	82	85	90	95	93	94	95	97	94	93	89	82	74	88	88	88	85	82	75	76	78	78	79	84	85	71	87.1
	MIN	51	52	53	54	60	45	45	48	51	60	54	53	57	52	49	46	44	36	35	35	45	47	41	46	40	40	48	50	47	48	46	47.7
SANDPOINT EXP STATION	MAX	91	93	92	93	93	78	84	89	90	90	90	94	92	90	89	88	78	73	81	84	84	87	82	80	72	75	76	75	83	82	60	84.1
	MIN	45	49	45	50	65	39	38	44	45	52	53	52	47	48	43	40	47	30	34	42	43	50	42	48	33	35	43	51	50	48	47	45.1
TENSED	MAX	95	94	95	95	91	86	87	90	92	94	92	97	91	92	89	81	72	73	88	87	88	80	76	67	75	79	78	76	83	69	64	84.4
	MIN	42	48	44	49	56	43	44	47	44	49	44	45	56	52	43	46	38	30	27	35	38	40	41	46	35	32	48	47	42	46	38	43.1
* * *																																	
NORTH CENTRAL PRAIRIES 02																																	
COTTONWOOD	MAX	95	97	96	96	92	90	88	82	88	90	81	90	92	91	90	91	85	76	88	89	88	89	78	76	62	77	79	75	78	87	75	85.8
	MIN	58	60	61	60	60	57	52	51	54	55	49	56	60	61	57	55	44	43	45	56	54	51	52	49	48	43	52	43	48	54	47	52.7
GRANGEVILLE	MAX	96	96	88	91	84	78	84	88	89	82	88	94	92	91	91	85	77	74	88	88	90	80	76	63	72	78	75	81	87	75	62	83.3
	MIN	55	59	59	65	63	54	47	48	51	57	53	51	59	56	52	49	42	40	41	52	49	48	45	44	45	41	46	40	44	51	46	50.1
MOSCOW-UNIV OF IDAHO	MAX	95	94	95	95	90	82	83	89	93	92	91	95	91	91	90	88	72	72	82	87	85	84	76	73	73	78	74	77	83	81	79	84.8
	MIN	49	50	48	55	63	45	45	46	49	63	47	45	58	51	47	43	42	34	38	40	42	46	43	42	39	42	44	43	49	42	46	46.3
NEZPERCE	MAX	95	94	90	91	85	75	81	86	91	83	87	92	92	89	89	83	74	72	86	88	88	77	74	67	71	77	73	77	86	78	60	82.3
	MIN	50	57	54	52	57	50	46	46	48	60	50	56	58	51	50	49	43	38	38	51	47	45	43	48	47	38	49	38	44	48	47	48.3
POTLATCH 3 NNE	MAX	94	93	93	91	82	79	82	87	92	83	90	94	91	89	88	79	73	72	86	85	86	79	74	68	74	77	71	76	82	74	63	82.2
	MIN	42	45	42	48	54	40	38	38	39	61	42	45	52	44	41	39	38	28	28	40	35	40	35	40	38	33	44	37	38	44	45	41.1
WINCHESTER 1 SW	MAX	91	90	90	90	84	73	78	85	88	79	85	91	87	89	85	80	70	69	82	85	85	74	71	63	67	73	69	73	82	75	60	79.5
	MIN	46	50	50	50	60	46	46	43	45	57	46	49	57	52	47	43	36	33	35	53	43	45	45	43	40	34	45	36	43	43	43	45.3
* * *																																	
NORTH CENTRAL CANYONS 03																																	
DWORSHAK FISH HATCHERY	MAX	102	102	102	101	100	88	85	90	95	100	89	96	102	105	99	97	89	80	81	93	95	95	88	84	68	81	84	80	85	92	80	91.2
	MIN	58	63	61	70	59	57	51	55	56	64	68	62	66	60	57	54	52	46	47	52	54	58	49	50	52	47	55	47	50	53	52	55.6
FENN RANGER STATION	MAX	100	101	102	93	100	90	85	89	95	98	88	95	100	100	98	99	93	83	83	95	95	93	88	85	73	72	87	83	85	93	82	91.1
	MIN	49	54	58	58	52	51	46	47	48	53	52	57	58	53	52	48	49	43	41	45	47	47	47	49	48	43	44	40	40	42	50	48.7
KOOSKIA	MAX	105	105	100	101	94	85	90	96	98	92	98	104	99	100	98	92	86	81	95	97	97	90	83	79	82	86	81	86	94	88	75	92.2
	MIN	49	57	58	55	53	57	47	47	48	62	53	54	60	53	50	46	50	42	40	46	46	49	49	57	48	43	56	40	42	50	53	50.3
LEWISTON WSO AP	MAX	104	101	101	100	90	85	91	96	99	91	96	103	100	101	99	92	80	81	91	94	93	86	83	72	82	86	80	84	92	79	71	90.4
	MIN	64	66	64	69	72	61	57	59	60	70	61	65	69	65	64	56	53	47	48	60	57	56	53	54	52	50	60	53	55	60	53	59.1
OROFINO	MAX	103	103	101	101	100	88	90	96	100	94	98	103	103	101	96	93	83	82	92	95	95	88	85	79	82	82	84	85	93	88	75	92.2
	MIN	55	60	58	61	58	58	52	52	53	68	57	58	64	59	54	51	52	46	45	52	51	56	48	52	52	47	56	54	47	53	54	54.3
RIGGINS RANGER STATION	MAX	107	102	99	98	95	86	92	98	97	92	95	102	102	99	105	98	83	82	98	100	96	86	86	78	77	84	85	88	94	86	75	92.4
	MIN	63	65	68	58	56	68	56	58	61	63	59	60	65	63	64	62	56	54	54	55	50	56	52	54	55	49	59	47	49	56	59	57.9
* * *																																	
CENTRAL MOUNTAINS 04																																	
ANDERSON DAM	MAX	99	96	93	91	91	85	85	94	98	96	90	100	98	93	98	95	91	88	94	93	91	89	87	81	74	81	83	79	88	86	83	90.0
	MIN	58	60	63	59	58	58	58	53	57	58	56	56	61	57	55	59	53	54	55	58	59	60	59	53	56	49	54	47	48	53	51	56.0
ARROWROCK DAM	MAX	96	101	100	88	94	89	83	85	94	96	85	90	100	94	92	98	93	88	89	95	92	90	89	80	74	75	76	78	81	89	88	89.1
	MIN	59	59	66	57	57	60	51	51	52	56	56	55	55	56	54	54	50	51	52	52	56	57	59	55	58	50	47	46	45	46	51	54.0
ATLANTA	MAX	89	84	88	86	90	87	89	89	86	87	88	86	89	86	86	83	89	88	88	84	81	82	81	84	75	76	76	78	79	80	79	84.3
	MIN	41	51	54	43	41	39	36	34	37	44	43	39	51	50	44	38	41	37	40	42	45	46	47	39	36	36	43	34	34	39	45	41.8
AVERY R. S. NO 2	MAX	95	97	96	94	90	88	82	91	95	92	92	97	95	92	93	90	79	76	92	90	91	90	82	76	76	80	78	79	85	82	72	87.3
	MIN	47	50	49	51	49	44	41	45	46	55	48	50	54	48	45	45	45	35	37	45	45	42	42	46	39	37	45	42	43	43	47	45.2
BROWNLEE DAM	MAX	106	95	105	94	102	98	91	94	100	99	93	100	105	103	102	104	98	91	91	97	99	98	94	89	74	76	88	84	88	96	88	94.9
	MIN	67	64	70	64	64	65	59	63	66	66	64	65	67	66	65	63	59	59	56	62	62	65	57	59	58	50	54	52	54	60	60	61.5
CASCADE 1 NW	MAX	90	90	89	84	86	82	79	87	87	87	85	88	88	87	91	90	83	80	97	88	86	83	81	76	65	76	76	74	81	81	78	83.4
	MIN	44	46	56	44	43	44	37	38	42	51	44	42	47	43	40	41	37	35	35	48	43	42	40	40	44	35	42	30	32	38	47	41.6
CLARKIA RANGER STATION	MAX	92	92	92	91	91	76	82	86	90	90	88	91	91	89	89	88	81	81	87	89	87	87	87	77	73	76	76	74	83	83	69	84.8
	MIN																																
COBALT	MAX	92	87	80	81	83	80	79	87	95	83	82	89	90	90	92	91	87	89	90	90	89	84	73	72	67	78	78	71	84	83	82	83.8
	MIN	42	48	50	51	43	40	38	38	42	47	45	41	41	44	41	44	36	38	38	40	48	44	43	39	45	38	36	32	35	38	44	41.6
DEADWOOD DAM	MAX	89	85	82	81	82	78	78	86	87	87	85	89	89	88	93	92	85	84	88	87	87	83	79	75	65	78	73	75	83	82	79	83.0
	MIN	39	44	53	43	41	41	35	36	37	44	40	40	45	39	35	38	33	34	31	42	39	44	40	38	42	34	41	28	29	32	43	38.7
DIXIE	MAX	86	89	87	71	79	74	71	73	79	88	69	78	82	86	81	86	81	77	75	84	83	77	76	76	61	57	69	71	72	78	76	77.2
	MIN	34	43	44	43	37	44	29	30	34	47	37	34	41	37	34	34	31	30	27	36	34	33	34	30	36	33	35	26	27	31	39	35.0

See Reference Notes Following Station Index

DAILY TEMPERATURES

Station		Day of Month 1	2	3	4	5	6	7	8	9	10	11	12	13	14	15	16	17	18	19	20	21	22	23	24	25	26	27	28	29	30	31	Average
ELK CITY	MAX	91	93	92	85	88	79	73	78	85	91	76	84	91	90	87	90	84	75	72		82	84	74	75	62	64	73	70	78	85	75	80.9
	MIN	35	47	46	49	40	47	32	32	33	47	39	37	44	40	36	36	35	30	27		34	34	41	37	39	40	40	28	29	35	39	37.6
ELK RIVER 1 S	MAX	92	93	93	92	91	78	77	81	87	92	80	88	92	91	89	89	80	73	73	88	87	88	81	75	63	74	78	74	75	84	73	82.9
	MIN	45	49	47	49	51	41	40	41	42	52	47	43	55	47	43	41	40	38	34	43	41	42	39	44	39	36	46	35	40	42	46	43.0
FAIRFIELD RANGER STA	MAX	94	90	87	83	82	80	79	85	90	89	85	89	90	89	93	91	85	83	90	87	82	83	81	78	67	79	76	76	83	81	81	84.1
	MIN	49	54	62	49	45	51	43	45	44	49	48	46	44	45	43	47	42	40	43	49	48	50	48	45	45	34	44	34	35	42	46	45.5
GALENA	MAX																																
	MIN																																
GARDEN VALLEY RS	MAX	99	98	98	94	90	90	87	95	96	98	92	99	100	95	99	98	93	90	96	95	94	90	90	84	74	86	86	86	91	90	86	92.2
	MIN	47	52	62	50	53	54	47	46	48	54	52	51	55	52	47	51	46	46	44	55	53	58	53	50	56	46	53	41	41	46	54	50.4
GRANGEVILLE 11 SF	MAX	99	96	93	95	86	81	86	89	93	86	92	97	98	96	97	84	80	78	91	91	92	86	81	67	74	82	79	84	92	85	70	87.1
	MIN	60	57	59	57	57	60	47	47	49	56	52	54	51	53	53	49	48	46	41	49	46	46	49	43	46	42	54	41	45	50	50	50.2
GROUSE	MAX	84	80	79	72	80	75	78	82	83	85	80	83	87	85	88	86	82	86	86	85	75	77	78	76	68	76	72	75	78	81	77	80.0
	MIN	41	54	51	48	38	44	35	34	39	36	45	40	42	44	37	42	37	36	46	44	44	43	41	43	44	32	40	31	32	34	41	40.8
HAILEY RANGER STATION	MAX	91	92	83	86	87	84	81	84	90	90	82	88	90	90	93	96	86	86	89	91	87	82	81	81	77	80	71	79		82	82	85.4
	MIN	57	56	60	52	47	41	41	43	49	53	50	49	51	47	47	47	46	41	47	52	53	49	39	40	39	46	40	38		46	48	47.1
HEADQUARTERS	MAX	92	93	94	91	92	78	76	81	87	90	80	91	92	90	89	89	81	74	74	88	85	85	80	77	58	71	76	72	75	84	73	82.5
	MIN	44	44	47	50	44	44	42	41	41	54	47	47	52	47	42	40	38	33	34	43	41	40	38	46	37	35	45	34	37	43	45	42.4
HILL CITY	MAX	95	93	88	85	84	82	80	88	92	90	91	92	90	89	95	94	89	83	91	87	81	82	82	69	69	80	78	79	78	76	68	84.5
	MIN	44	43	60	47	45	55	43	43	41	42	47	40	50	46	42	42	43	38	35	48	48	44	46	40	40	31	32	35	30	37	43	42.6
IDAHO CITY	MAX	93	94	90	89	87	83	82	90	92	91	88	94	92	90	96	94	87	85	91	92	86	85	84	76	67	77	76	80	85	84	60	86.5
	MIN	46	52	50	47	48	48	40	47	44	46	45	45	47	45	40	45	40	40	40	47	46	50	47	40	51	49	45	34	35	36	35	44.2
KELLOGG	MAX	98	95	95	94	85	80	85	92	93	91	95	98	95	97	91	92	86	79	90	89	89	90	82	70	78	80	80	78	88	81	68	87.2
	MIN	47	47	48	52	54	42	41	45	43	55	53	48	53	48	48	47	50	39	33	44	44	46	40	43	34	36	44	45	44	43	45	45.2
KETCHUM R S	MAX	86	87	79	80	77	81	78	79	83	86	81	83	85	86	85	89	83	82	78	85	82	78	77	77	66	64	75	69	77	76	79	79.8
	MIN	49	53	56	50	41	44	38	40	43	48	51	45	43	41	41	43	38	41	37	46	43	47	42	39	39	34	39	33		36	39	42.6
LOWMAN 3 E NO 2	MAX	96	93	89	88	88	84	85	92	93	89	91	98	96	93	98	93	89	88	92	94	92	86	83	76	72	84	79	83	89	87	82	88.5
	MIN	44	51	59	48	47	49	41	40	47	47	46	45	48	45	40	45	40	39	39	47	46	52	47	42	49	40	47	36	36	41	49	44.9
MC CALL	MAX	89	90	90	83	80	80	76	83	87	87	81	88	89	89	89	89	82	79	85	86	85	82	81	75	60	72	75	73	78	80	77	81.9
	MIN	40	42	53	43	42	42	38	37	40	56	43	43	45	42	38	39	36	37	32	45	41	43	38	33	42	38	38	27	30	36	45	40.1
MIDDLE FORK LODGE	MAX	92	95	95	82	88	85	82	84	90	93	84	87	92	92	90	94	89	86	84	92	90	86	75	79	71	63	80	67	82	84	82	85.0
	MIN	46	46	50	48	47	49	44	44	43	45	48	45	46	50	46	46	43	41	39	39	48	48	48	47	47	43	47	37	36	39	41	44.7
NEW MEADOWS RANGER STA	MAX	96	88	95	85	90	85	79	85	90	90	89	88	95	95	92	90	92	81	86	88	87	87	85	78	64	69	76	78	81	86	80	85.5
	MIN	39	42	51	43	42	44	36	36	40	50	48	41	44	43	38	39	38	37	39	42	39	45	36	36	43	34	31	29	31	34	45	39.8
NORTH STAR RANCH	MAX	96	99	98	80	86	79	84	84	92	90	82	90	96	99	93	97	96	85	84	97	93	87	84	84	70	70	79	80	84	90	84	87.5
	MIN	45	52	51	57	52	40	42	42	44	45	50	45	47	50	45	47	44	41	39	40	46	45	46	48	46	47	49	47	47	39	44	45.9
PIERCE	MAX	91	92	92	90	90	75	75	79	85	90	80	86	92	89	89	89	81	73	74	85	85	86	79	76	58	70	75	73	75	84	71	81.6
	MIN	42	47	47	47	43	43	38	39	40	46	45	45	50	45	41	38	38	32	32	41	39	40	36	40	41	34	38	33	35	39	44	40.6
POWELL	MAX	94	95	97	82	90	74	76	80	88	93	84	89	92	94	89	93	88	80	80	92	90	90	84	82	65	67	75	76	78	81	60	84.5
	MIN	43	44	50	51	45	46	39	40	42	42	48	51	46	46	44	45	43	38	37	39	44	45	42	43	39	36	36	35	36	36	46	42.5
SHOUP	MAX	98	97	85	85	87	85	84	90	94	91	89	89	96	92	95	95	91	90	88	95	91	78	76	76	73	82	79	81	87	86	74	87.1
	MIN	50	59	56	57	51	58	48	48	50	56	52	50	50	53	50	50	49	47	46	53	54	53	48	47	51	45	52	43	42	46	53	50.5
STANLEY	MAX	84	79	77	75	74	72	71	74	83	79	78	84	82	80	83				80	83	78	75	74	67	65	75	62	72	76	73	69	75.0
	MIN	34	42	52	49	40	46	34	31	33	44	37	38	39	33	30				27	35	37	35	41	37	40	33	35	33	27	35	33	36.8
WALLACE WOODLAND PARK	MAX	92	93	94	94	94	80	76	81	87	94	92	80	92	89	89	86	81	74	75	88	87	89	82	79	61	75	77	73	75	84	71	83.4
	MIN	49	49	49	49	50	49	41	45	45	52	52	49	50	51	46	47	45	35	36	47	46	47	42	47	36	37	45	46	45	45	45	45.7
WARREN	MAX	86	83	73	79	76	72	74	80	82	78	80	83	82	81	84	83	77	74	82	79	79	75	73	72	58	71	70	73	76	72	69	76.6
	MIN	34	39	45	39	38	38	29	31	34	44	37	35	38	37	34	33	28	28	27	39	34	36	34	29	36	32	35	24	27	31	41	34.4
YELLOW PINE 7 S	MAX	88	86	87	73	81	78	75	78	83	84	77	81	86	85	85	90	83	80	78	86	83	82	74	78	64	61	75	70	77	80	77	79.5
	MIN	37	37	48	40	37	38	33	34	34	36	38	38	38	38	35	36	31	30	29	30	38	40	39	33	32	42	38	27	27	29	34	35.4
* * *																																	
SOUTHWESTERN VALLEYS 05																																	
BOISE 7 N	MAX	97	98	86	91	90	87	84	93	95	85	91	96	93	89	97	92	87	88	93	91	89	87	82	71	70	77	79	80	88	85	75	87.3
	MIN	65	72	69	60	63	55	52	58	61	55	57	62	65	60	64	57	48	55	58	68	60	61	60	45	53	47	57	47	50	58	52	57.9
BOISE LUCKY PEAK DAM	MAX	98	97	100	88	92	92	85	88	94	96	87	92	100	95	94	99	94	88	87	96	87	90	83	83	71	72	77	80	81	90	88	89.2
	MIN	64	66	71	62	63	57	55	56	59	56	57	63	64	64	64	61	50	52	55	61	62	64	53	49	50	48	54	51	51	53	56	57.8
BOISE WSO AP	MAX	95	99	88	92	92	85	88	94	94	87	92	98	96	94	97	93	86	88	95	95	92	89	83	71	72	77	81	81	90	88	69	88.4
	MIN	65	70	65	59	65	60	50	58	59	57	55	63	69	57	59	55	51	50	55	60	63	63	57	53	55	45	54	46	53	59	53	57.5
BRUNEAU	MAX	102	101	95	95	95	90	92	99	101	92	95	100	100	97	102	99	90	88	97	90	96	94	88	80	78	82	81	86	93	92	80	92.9
	MIN	57	56	69	57	60	62	54	57	55	58	58	55	57	59	55	57	58	50	53	55	57	62	56	49	58	45	54	45	45	50	55	55.4
CALDWELL	MAX	96	102	100	97	97	95	92	96	96	95	94	99	100	100	98	97	95	88	92	99	94	90	87	85	71	78	85	85	89	90	86	92.5
	MIN	59	63	70	57	57	63	57	53	55	61	62	52	63	60	55	56	55	53	50	63	61	61	54	51	51	48	56	47	45	52	55	56.3
CAMBRIDGE	MAX	99	101	96	94	90	88	89	94	95	90	94	99	98	95	94	97	90	87	89	93	91	88	88	76	74	82	81	84	89	87	84	90.2
	MIN	49	52	65	50	50	54	48	45	47	64	52	52	54	52	47	47	52	52	42	52	48	59	47	58	55	43	51	39	40	43	55	50.5
COUNCIL	MAX	101	102	103	92	95	92	87	93	96	97	93	97	100	95	95	99	92	88	91	94	94	92	88	85	73	80	83	84	86	88	86	91.6
	MIN	59	56	62	53	51	60	51	50	59	65	59	60	57	55	50	55	54	54	48	51	54	59	53	46	54	56	52	39	44	47	55	53.8
DEER FLAT DAM	MAX	92	94	94	90	94	91	85	87	93	93	88	93	97	97	90	91	89	90	85	89	89	85	84	84	72	74	83	82	84	85	83	88.0
	MIN	59	61	69	60	70	58	54	54	56	63	61	57	58	64	55	56	53	54	54	59	59	59	51	47	54	47	56	47	46	54	55	56.5
EMMETT 2 E	MAX	98	100	95	96	95	89	89	96	99	91	93	99	100	98	98	93	86	89	94	96	96	92	86	80	74	84	84	84	90	88	83	91.5
	MIN	53	54	65	52	53	54	48	50	53	59	53	55	63	55	53	56	51	51	49	62	59	58	53	46	54	45	55	44	45	49	53	53.2
GLENNS FERRY	MAX	103	104	95	97	97	98	91	99	99	93	96	99	104	100	104	102	95	93	100	96	92	94	90	80	78	85	84	86	90	95	93	94.6
	MIN	51	54	65	57	56	57	47	50	53	60	61	55	56	51	51	51	49	46	46	48	59	58	56	56	45	45	45	43	41	41	49	51.7
GRAND VIEW 2 W	MAX	100	101	93	97	93	87	89	98	98	98	92	99	100	97	101	97	93	90	95	96	95	95	89	79	76	82	80	85	93	93	78	92.2
	MIN	53	66	69	54	55	63	53	49	49	55	59	47	52	58	59	51	45	49	47	51	52	60	48	47	57	45	56	43	40	47	55	52.7
HUNA 2 NNE	MAX	92	97	86	89	89	87	84	90	88	88	88	94	96	93	91	90	82	83	89	92	87	86	81	73	73	76	80	79	88	84	76	86.2
	MIN	53	59	67	54	56	57	55	47	51	54	51	53	59	53	51	50	49	48	47	48	57	57	50	44	52	43	51	40	43	47	54	51.6

See Reference Notes Following Station Index

DAILY TEMPERATURES

Station		Day of Month 1	2	3	4	5	6	7	8	9	10	11	12	13	14	15	16	17	18	19	20	21	22	23	24	25	26	27	28	29	30	31	Average
MOUNTAIN HOME	MAX	102	101	99	92	94	92	86	87	95	95	87	91	96	93	101	94	89	88	95	94	93	90	86	84	75	74	82	79	81	89	89	90.1
	MIN	54	74	71	55	62	61	53	52	56	54	57	53	63	55	55	52	45	53	60	58	61	60	55	48	55	42	55	39	41	50	54	54.9
OLA 4 S	MAX	98	99	95	94	94	84	87	95	97	96	93	99	96	95	98	97	92	88	94	95	95	90	88	82	75	81	82	85	90	89	85	91.2
	MIN	47	55	65	50	49	54	43	41	50	54	55	56	53	50	45	45	43	43	38	54	50	53	48	44	55	40	52	34	39	41	46	48.1
PARMA EXPERIMENT STA	MAX	100	94	103	83	95	95	88	89	96	94	91	93	94	99	101	98	96	88	88	90	97	93	93	86	75	72	80	84	84	89	91	90.9
	MIN	52	56	67	52	53	55	50	47	50	58	56	51	52	55	50	54	51	50	43	47	49	55	47	47	55	47	54	39	39	49	55	51.1
PAYETTE	MAX	101	100	100	97	93	96	95	99	97	96	95	100	100	99	101	98	91	90	88	98	95	92	90	82	78	83	86	87	92	89	85	93.3
	MIN	56	60	68	57	57	62	50	52	53	66	64	55	56	55	53	53	52	51	46	58	57	58	52	50	56	48	52	45	44	57	58	54.9
SWAN FALLS POWER HOUSE	MAX	103	100	94	98	99	99	91	98	98	97	95	100	103	102	101	102	98	91	98	99	100	95	94	87	75	79	83	85	93	92	91	94.8
	MIN	65	75	75	62	66	66	63	58	61	66	61	61	64	66	60	66	59	59	58	63	67	66	63	53	58	53	60	53	52	57	58	61.7
WEISER 2 SE	MAX	98	100	95	94	93	91	88	94	96	94	94	96	96	95	96	93	91	87	87	93	92	89	86	82	74	81	85	84	91	89	88	90.7
	MIN	52	59	66	53	52	62	46	48	48	65	54	52	52	55	50	50	52	46	44	53	51	55	44	49	57	46	51	38	40	45	43	50.9
* * *																																	
SOUTHWESTERN HIGHLANDS 06																																	
GRASMERE	MAX	92	97		88	86	86	86	91	90	93	83	90	92	92	93	94	90	91	88	92	88	83	83	94	72	72	83	80	83	84	92	87.6
	MIN	58		60	58	59	55	47	51	58	64	48	50	59	52	52	65	40	48	48	44	57	58	47	43	44	37	37	38	43	52	44	50.5
HOLLISTER	MAX	91	88	84	82	85	80	81	91	89	81	84	90	92	86	92	88	81	81	88	86	83	81	80	72	67	77	72	74	80	81	75	82.6
	MIN	57	61	52	56	58	57	50	50	52	62	54	48	59	52	57	66	53	52	50	61	63	62	53	45	46	39	50	48	44	44	50	53.3
REYNOLDS	MAX	95	93	94	84	89	90	84	83	87	90	85	86	92	93	88	97	92	81	80	89	90	87	84	81	70	68	75	78	77	85	88	85.6
	MIN	56	67	66	52	62	53	49	48	51	57	58	50	62	59	52	57	47	48	45	48	60	52	50	49	50	39	45	40	45	51	50	52.2
THREE CREEK	MAX	88	87	85	83	85	86	85	89	93	88	89	91	92	91	95	95	88	90	91	88	83	81	81	79	65	81	76	78	84	86	82	85.6
	MIN	46	48	46	46	43	41	38	37	40	37	36	40	39	39	40	43	33	34	34	41	44	58	45	37	36	28	29	34	31	39	42	39.5
* * *																																	
CENTRAL PLAINS 07																																	
BLISS	MAX	98	96	93	90	91	85	85	92	100	95	88	98	97	92	98	93	89	91	90	93	89	88	84	75	73	82	79	79	83	86	75	88.6
	MIN	57	66	69	59	56	60	55	52	55	59	57	55	56	50	57	58	51	53	50	55	62	65	58	52	53	45	51	44	46	47	47	54.8
BURLEY FAA AP	MAX	94	92	87	85	88	82	83	88	96	85	86	94	94	90	95	91	86	86	95	89	76	84	84	71	73	84	74	78	85	86	70	85.5
	MIN	52	58	63	55	58	59	51	50	50	58	52	54	51	52	48	61	57	52	47	56	58	54	55	49	48	42	53	46	41	45	49	52.4
CASTLEFORD 2 N	MAX	95	94	92	88	90	89	91	88	90	87	91	91	97	94	93	90	88	85	87	93	84	80	85	82	80	79	82	82	83	87	79	87.6
	MIN	56	68		60	55	57	51	49	52	59	55	49	53	54	61	52	54	47	46	48	65	55	62	52	47	48	59	47	45	49	49	53.5
HAZELTON	MAX	97	96	92	89	82	80	84	87	90	80	85	93	94	93	95	92	90	87	95	88	88	81	84	80	73	85	85	79	85	85	84	87.0
	MIN	50	60	62	53	54	52	54	57	49	59	50	53	54	49	49	55	55	51	48	59	56	54	52	48	48	41	55	48	40	45	49	51.9
JEROME	MAX	100	98	92	90	88	86	86	94	97	88	91	98	98	97	101	97	92	89	95	93	86	87	86	82	73	84	83	81	87	88	87	90.1
	MIN	51	65	66	59	61	56	56	53	57	62	55	61	60	56	56	60	55	53	55	59	62	59	60	52	50	45	54	46	46	52	51	55.9
MAGIC DAM	MAX	96	90	90	85	86	80	83	89	94	85	88	93	93	90	96	96	88	85	94	90	83	85	85	73	70	82	76	79	84	86	75	86.1
	MIN	56	64	65	51	52	52	48	48	53	56	51	49	48	53	49	48	41	47	46	58	54	51	53	47	53	39	49	43	39	46	49	50.3
MINIDOKA 10 WNW	MAX	92	95	90	89	82	86	81	81	89	92	84	85	91	92	89	96	91	87	85	95	90	73	81	86	72	73	84	73	76	85	86	85.5
	MIN	48	51	56	51	48	49	46	42	43	48	44	47	53	46	46	51	46	45	44	53	54	52	52	50	42	35	43	36	36	38	45	46.5
MINIDOKA DAM	MAX	95	95	90	84	87	85	82	88	93	92	85	91	92	92	95	94	89	88	95	89	89	81	86	86	73	84	81	78	85	85	85	87.5
	MIN	56	60	63	55	56	53	52	49	55	55	52	55	57	51	51	58	55	54	53	61	61	61	58	52	49	45	55	46	44	55	51	54.1
PAUL 1 ENE	MAX	93	96	92	84	85	87	80	82	89	93	83	85	93	93	90	96	91	87	86	95	89	75	80	85	78	81	84	73	78	85	87	86.3
	MIN	51	57	62	57	57	56	49	51	50	53	51	52	53	52	51	54	52	54	46	52	58	57	55	52	52	42	42	45	40	41	48	51.4
PICABO	MAX		94	88	87	82	83	82	82	86	90	85	85	90	89	87	90	87	85	90	88	85	85	84	81	70	83	80	79	76	82	84	84.6
	MIN	51	49	60	53	51	49	42	43	43	51	54	48	52	48	48	50	48	44	48	53	50	50	47	46	38	41	40	40	37	38	44	47.0
RICHFIELD	MAX	91	92	90	84	89	89	88	85	88	87	84	90	89	88	92	90	88	84	91	91	82	76	81	80	68	81	81	75	82	83	82	85.2
	MIN	52	61	63	54	51	53	45	45	48	58	48	50	58	50	47	49	48	46	47	54	56	55	57	47	56	38	47	40	38	44	49	50.1
SHOSHONE 1 WNW	MAX	101	98	96	93	91	91	89	93	96	90	91	94	100	98	101	98	94	90	98	96	87	85	85	82	69	85	86	80	87	88	85	90.9
	MIN	55	61	65	55	55	46	50	49	56	53	49	53	57	49	53	52	49	48	48	55	58	54	57	43	47	42	50	45	45	51	45	51.5
TWIN FALLS 2 NNE	MAX	94	96	94	90	87	88	81	83	90	96	84	88	95	93	90	98	91	86	85	91	88	82	86	81	73	68	80	76	78	83	87	86.5
	MIN	55	63	64	58	60	62	55	49	52	59	58	55	52	53	52	59	57	55	48	59	59	57	56	51	49	44	56	49	43	44	51	54.3
TWIN FALLS 3 SE	MAX	95	97	92	90	88	89	82	81	86	92	85	86	91	94	90	95	92	86	85	95	90	82	83	82	79	78	82	76	78	83	86	86.8
	MIN	53	56	63	61	57	55	56	53	51	58	60	59	52	56	51	57	52	60	50	48	58	54	54	49	51	47	47	50	42	46	47	53.3
TWIN FALLS WSO	MAX	90	93	88	86	84	84	78	80	87	89	81	83	86	91	87	94	89	83	82	89	85	77	80	79	70	66	82	72	74	81	84	83.1
	MIN	53	62	62	55	55	56	49	47	50	58	53	59	51	51	49	57	53	50	46	58	57	55	54	49	45	41	53	45	40	45	57	52.1
* * *																																	
NORTHEASTERN VALLEYS 08																																	
CHALLIS	MAX	94	86	69	82	84	89	80	92	89	91	81	88	92	89	93	90	88	87	89	90	80	67	83	73	68	87	62	70	85	86	72	82.9
	MIN	50	51	59	55	48	48	48	47	48	52	52	46	48	51	49	51	46	46	45	48	54	49	46	46	49	42	46	39	38	37	45	47.7
CHILLY BARTON FLAT	MAX	88	84	78	75	80	79	77	80	84	81	77	82	88	86	88	87	85	82	86	85	83	72	77	76	69	75	75	74	77	80	79	80.3
	MIN	42	55	55	50	44	50	43	43	45	51	49	44	44	46	43	46	40	41	36	47	47	47	44	46	48	36	44	32	37	39	46	44.5
GIBBONSVILLE	MAX	94	93	87	83	90	89	81	87	90	91	85	89	93	91	91	93	91	90	89	90	88	80	70	75	71	78	74	79	82	84	82	85.5
	MIN	43	56	51	55	49	46	40	40	42	51	47	43	46	46	43	44	40	40	40	48	48	48	41	42	41	40	47	35	37	40	49	44.5
LEADORE 2	MAX	88	84	72	77	80	78	75		85	79		83	91	86	90		89	85	88	89	80	67	78	71	66	78	69	75	81	80	67	79.7
	MIN	39	52	52	50	46	47	37	34		46		37	48	37	39		38	40	35	50	44	42	42	45	42	32	43	30	31	40	47	41.6
MACKAY RANGER STATION	MAX	88	81	80	75	85	81	80	83	86	85	80	84	90	87	90	90	88	85	86	90	84	75	80	79	70	77	79	75	75	80	84	82.3
	MIN	54	60	55	49	46	45	42	44	48	49	54	48	45	51	46	49	44	43	37	48	50	45	41	47	52	44	39	35	35	36	37	45.7
MACKAY 4 NW	MAX	86	80	72	76	78	78	79	82	86	82	77	82	87	86	88	87	85	85	87	87	79	74	79	72	66	78	72	74	80	81	73	79.9
	MIN	52	59	53	50	44	50	46	46	47	54	48	47	43	47	45	47	43	37	40	44	45	49	43	49	45	37	41	35	40		44	45.7
MAY	MAX	95	90	85	85	85	80	81	90	93	89	85	90	94	90	94	93	91	89	92	93	89	74	79	78	76	81	82	84	86	85	80	86.4
	MIN	46	50	57	52	45	52	44	42	44	46	49	42	46	45	42	48	40	39	38	47	46	42	54	48	41	44	38	33	40	39	46	44.7
SALMON 1 N	MAX	99	98	85	87	92	85	86	90	94	90	87	90	101	95	96	98	95	93	90	95	93	73	77	77	71	82	79	81	81	87	77	87.9
	MIN	51	59	53	55	57	58	49	48	51	54	54	48	53	55	49	52	46	46	45	51	53	53	47	50	51	42	50	40	40	40	53	50.1

See Reference Notes Following Station Index

DAILY TEMPERATURES

Station		Day of Month 1	2	3	4	5	6	7	8	9	10	11	12	13	14	15	16	17	18	19	20	21	22	23	24	25	26	27	28	29	30	31	Average
* * *																																	
UPPER SNAKE RIVER PLAINS 09																																	
ABERDEEN EXP STATION	MAX	90	91	89	86	81	86	80	82	88	90	85	85	88	93	89	95	91	89	85	91	90	81	81	87	73	78	83	75	78	84	87	85.5
	MIN	49	49	55	51	50	52	46	42	45	52	45	45	49	46	44	54	54	51	41	55	53	50	51	51	39	40	43	40	34	40	47	47.2
AMERICAN FALLS 1 SW	MAX	93	93	84	81	86	81	81	87	87	88	89	88	92	88	94	93	89	89	94	90	88	81	86	78	77	84	79	82	85	86	85	86.4
	MIN	56	55	62	55	63	60	55	47	53	61	60	50	50	52	52	62	60	68	51	59	60	57	56	55	42	47	46	45	43	47	55	54.3
ARCO 3 SW	MAX	92	89	83	81	85	83	82	86	89	89	83	86	90	88	91	92	85	86	90	91	85	80	82	80	71	79	76	77	80	84	81	84.4
	MIN	49	65	58	53	49	52	46	46	50	54	53	47	47	53	50	56	46	46	40	49	55	48	44	48	42	42	45	41	37	42	49	48.5
ASHTON	MAX	86	80	79	81	80	76	78	80	84	83	87	83	87	84	86	85	82	85	87	86	76	78	81	86	77	79	72	73	77	82	80	81.3
	MIN	46	53	49	48	49	46	39	40	44	56	43	43	47	40	45	55	48	52	41	55	50	47	50	47	40	35	45	37	37	39	49	45.6
BLACKFOOT 2 SSW	MAX	90	89	84	82	84	84	80	84	88	87	84	88	92	90	92	90	86	86	91	93	87	83	87	87	80	82	81	80	82	85	82	85.9
	MIN	50	51	53	54	51	50	43	43	47	58	47	47	48	42	46	57	59	61	43	56	56	54	51	52	39	46	57	48	39	42	45	49.5
CRATERS OF THE MOON NM	MAX	91	87	84	82	82	84	79	83	83	83	82	88	88	86	89	88	88	82	89	87	81	78	79	79	79	77	73	74	77	80	78	82.6
	MIN	52	64	59	54	43	53	45	45	50	49	52	51	56	59	53	51	49	53	49	56	57	47	50	49	45	39	51	38	40	47	44	50.0
DUBOIS EXP STATION	MAX	90	87	83	77	82	82	81	82	87	87	83	86	92	87	90	92	88	86	89	91	87	77	84	77	74	80	80	75	79	85	83	84.0
	MIN	55	63	59	55	50	55	50	51	53	58	58	53	54	57	49	61	54	54	52	59	55	48	49	50	47	42	51	39	44	46	48	52.2
FORT HALL INDIAN AGNCY	MAX	90		87	80	85	83	81	87	93		81	87	92	90	94	91	90	86	92	88	85	84	87	80	79	84	75	77	85		85	85.6
	MIN	56		58	60	57	62	50	49	50		52	49	50	50	50	61	61	65	50	60	59	57	53	55	40	41	56	45	41		52	53.2
HAMER 4 NW	MAX	92	90	88	85	85	85	86	85	89	89	86	88	93	92	90	90	89	87	91	90	88	80	83	80	80	82	72	79	83	87	81	86.0
	MIN	47	52	50	55	48	47	40	41	43	54	47	46	45	40	38	52	45	48	38	52	49	45	47	46	46	34	45	36	36	35	49	45.0
HOWE	MAX	90	82	81	80	84	84	81	85	88	88	85	88	93	89	91	92	90	87	89	91	76	76	85	76	75	83	78	78	83	88	67	84.0
	MIN	56	61	57	49	49	49	49	48	56	59	56	48	48	45	42	55	50	42	45	54	52	52	52	50	40	43	40	38	40	48	42	48.9
IDAHO FALLS 2 ESE	MAX	92	87	83	80	83	83	82	85	90	84	85	88	92	88	93	91	88	86	91	90	89	81	87	82	81	83	81	76	81	85		85.6
	MIN	53	54	53	60	53	50	49	44	49	60	50	48	48	48	49	59	57	61	44	60	55	52	52	53	42	40	51	42	40	45		50.7
IDAHO FALLS FAA AP	MAX	91	86	84	79	85	81	82	84	88	86	84	86	92	89	93	92	90	88	90	91	79	79	84	72	83	84	76	77	82	85	70	84.3
	MIN	52	55	55	58	56	60	48	44	48	56	47	50	48	45	48	57	54	54	44	60	54	52	52	48	44	44	49	42	40	43	49	50.2
IDAHO FALLS 46 W	MAX	93	86	84	79	85	83	85	87	91	86	84	89	95	91	94	91	87	86	94	91	75	81	86	72	76	81	78	78	82	86	68	84.6
	MIN	47	60	60	56	48	58	47	42	44	56	46	45	50	46	41	54	48	56	40	54	58	48	47	52	46	34	47	38	36	40	47	48.1
MALTA 2 E	MAX	98	95	86	79	84	89	85	90	97	94	92	97	95	94	100	97	89	89	90	92	86	80	81	83	85	87	75	80	87	90	80	88.6
	MIN	53	52	59	52	52	49	47	50	49	57	49	49	50	50	51	65	61	60	38	57	56	57	56	55	45	47	47	42	40	48	50	51.4
MASSACRE ROCKS ST PK	MAX	98	94	90	86	89	86	84	90	97	87	89	94	96	91	99	95	91	91	99	92	87	86	92	84	79	88	78	79	87	90	82	89.4
	MIN	56	56	61	56	56	57	53	45	50	60	48	48	51	49	52	55	66	61	48	55	60	54	52	56	39	43	59	44	40	54	50	52.7
POCATELLO WSO AP	MAX	94	92	90	83	88	83	83	89	95	86	86	93	95	90	96	92	89	89	95	91	82	85	89	74	80	88	77	78	86	88	67	86.9
	MIN	54	55	60	57	57	65	56	53	51	61	52	47	49	49	48	63	63	57	48	58	61	54	50	51	41	41	52	44	40	46	51	52.7
ST ANTHONY 1 WNW	MAX	83	86	83	80	78	77	77	79	80	85	80	80	83	86	83	85	85	81	81	87	86	76	78	84	68	79	80	74	74	79	83	80.6
	MIN	50	55	51	56	50	53	41	42	45	55	45	46	47	42	45	55	51	52	42	44	51	48	51	49	44	38	40	40	40	40	48	47.0
SUGAR	MAX	88	87	83	82	79	78	79	81	86	85	84	86	87	84	89	87	87	83	89	87	83	79	85	81	80	81	80	75	78	83	82	83.2
	MIN	47	53	51	51	51	54	41	41	41	52	43	45	45	40	43	51	49	53	39	52	48	48	50	50	42	36	45	40	35	36	51	45.9
* * *																																	
EASTERN HIGHLANDS 10																																	
ARBON 2 NW	MAX	92	90	86	80	79	82	80	85	92	85	85	89	93	89	91	92	89	90	92	93	89	80	86	84	81	83	81	78	84	86	80	86.0
	MIN	53	50	58	56	55	53	48	47	48	56	50	44	50	48	47	60	58	58	48	56	59	53	49	55	34	42	40	38	38	47	50	49.9
CONDA	MAX	83	86	84	81	75	74	76	76	79	86	82	80	84	88	83	88	87	85	83	89	89	75	78	80	71	76		78	73	78	81	80.9
	MIN	44	44	47	50	49	48	45	41	40	47	40	39	42	43	40	43	50	53	45	49	50	46	48	41	33	34		36	33	36	42	43.3
DRIGGS	MAX	84	82	75	72	78	76	77	79	83	84	81	83	87	85	83	83	84	84	87	85	73	75	80	77	75	71	77	77	81	80		79.9
	MIN	45	46	50	52	45	46	44	48	45	44	40	42	43	50	58	53	48	50	41	45	46	45	44	34	35	37	43	37	42	40		44.6
GRACE	MAX	87	86	85	84	74	78	78	80	85	85	81	85	85	86	88	86	83	83	85	87	85	83	81	78	81	79	78	75	79	83	82	82.4
	MIN	50	51	54	53	54	54	47	45	47	51	46	44	47	48	46	56	53	51	48	56	55	49	49	47	35	38	47	40	39	52	52	48.5
HENRY	MAX	85	85	83	75	79	75	75	73	75	82	80	87	83	82	86	87	84	85	87	87	73	75	80	79	77	75	80	74	77	83	63	79.7
	MIN	42	40	45	49	43	45	40	35	33	43	35	45	35	34	33	48	48	46	38	45	45	43	42	35	30	30	30	29	28	28	47	39.0
IDAHO FALLS 16 SE	MAX	87	82	82	75	78	73	74	79	86	79	79	84	86	80	86	86	84	80	86	86	77	78	82	68	77	79	73	71	77	80	65	79.3
	MIN	49	50	49	55	49	51	47	37	45	54	41	43	45	35	45	55	53	47	44	52	48	49	47	46	32	34	37	37	35	43	45	45.1
ISLAND PARK DAM	MAX	85	79	77	71	75	73	74	77	82	79	78	81	86	82	84	85	81	79	84	85	78	75	77	74	75	76	65	70	75	80	67	77.7
	MIN	45	51	49	51	44	45	37	40	41	51	51	46	46	41	39	49	42	45	35	47	44	44	45	42	39	38	40	35	34	35	42	43.0
KILGORE	MAX	84	78	76	76	73	76	74	76	81	79	76	80	84	82	82	84	80	78	82	83	77	73	75	73	71	74	71	68	73	78	74	77.1
	MIN	41	51	43	49	39	42	35	35	37	45	44	43	38	39	37	45	38	41	35	44	41	40	41	44	40	32	36	31	30	32	42	39.7
LIFTON PUMPING STATION	MAX	86	83	80	70	77	76	78	79	84	83	81	82	87	84	86	84	83	83	88	83	72	76	80	73	79	78	70	73	76	79	71	79.5
	MIN	50	52	55	54	51	49	50	45	47	54	49	46	49	49	46	53	51	50	55	55	59	51	52	44	39	41	48	41	40	41	44	48.7
MALAD	MAX	93	92	89	78	82	86	85	89	91	91	85	92	92	90	92	92	88	88	93	92	80	79	86	80	83	82	77	79	82	84	72	85.9
	MIN	52	52	59	56	52	52	49	48	50	58	53	48	52	54	49	56	55	55	52	60	64	54	51	48	41	44	55	43	42	43	53	51.6
MALAD CITY	MAX	92	91	87	79	85	85	86	88	92	90	88	92	94	90	94	93	92	91	94	93	91	81	89	78	85	85	79	80	83	86	74	87.3
	MIN	46	46	56	55	50	49	45	43	41	54	48	41	46	47	43	51	52	49	47	53	59	52	50	46	36	40	49	38	39	38	48	47.0
MONTPELIER RANGER STA	MAX	83	88	88	84	71	78	78	80	82	87	86	83	86	89	85	90	89	86	87	89	89	77	80	83	75	82	82	75	74	79	83	82.8
	MIN	48	48	52	55	49	48	46	42	45	50	46	44	46	45	44	47	52	52	53	50	50	49	52	44	36	37	43	38	38	40	44	46.2
OAKLEY	MAX	91	86	83	77	83	80	82	84	84	82	85	92	89	88	95	87	92	88	87	86	81	82	79	71	72	81	79	79	84	84	72	83.4
	MIN	58	59	61	55	53	58	57	53	57	55	56	57	62	60	55	63	64	60	53	65	62	52	57	60	41	39	51	40	46	53	51	55.3
PALISADES DAM	MAX	86	86	83	77	78	78	76	80	85	86	83	88	89	90	87	88	88	87	90	91	89	75	82	83	80	82	81	74	79	83	83	83.5
	MIN	54	55	55	57	56	58	46	46	50	57	56	50	53	50	51	57	58	58	52	56	57	54	54	50	43	43	51	45	44	48	54	52.2
PRESTON 3 NE	MAX				90		82	85	86	87	91			89	93	91	92	91	88	88	92	93	76	81	76		84	84		80	82	82	86.2
	MIN				55		54	50	49	48	47			50	50	53		53	52	52	55	58	53	53	41		42	46		42	44	42	49.5
STRESELL	MAX	92	88		73		83	82		91	88				89				87		91	87	75	83	83	79	80	78	75	82	85	79	
	MIN		57		49	51		49		49	57				49				62	55	62	63	52	55	51	40	41			43			
SWAN VALLEY	MAX	89	85	81	73	79	76	76	80	87	86	83	85	91	88	89	90	88	86	88	89	85	75	82	79	79	81	75	75	80	84	82	82.8
	MIN	43	46	43	55	52	53	37	37	42	54	39	38	41	34	37	54	53	57	40	50	44	50	51	40	33	33	40	34	30	37	47	43.4

See Reference Notes Following Station Index

DAILY TEMPERATURES

IDAHO
AUGUST 1973

Station		Day of Month 1	2	3	4	5	6	7	8	9	10	11	12	13	14	15	16	17	18	19	20	21	22	23	24	25	26	27	28	29	30	31	Average
TETONIA EXP STATION	MAX	84	78	78	78	77	74	75	78	84	78	78	83	84	86	85	88	85	82	91	91	80	70	80	69	72	78	70	70	77	81	63	78.9
	MIN	44	46	46	47	48	56	40	36	40	37	39	39	40	38	35	39	50	52	37	44	40	44	44	46	32	34	39	35	35	39	43	41.4
	MAX																																
	MIN																																
	MAX																																
	MIN																																
	MAX																																
	MIN																																
	MAX																																
	MIN																																
	MAX																																
	MIN																																
	MAX																																
	MIN																																
	MAX																																
	MIN																																
	MAX																																
	MIN																																
	MAX																																
	MIN																																
	MAX																																
	MIN																																
	MAX																																
	MIN																																
	MAX																																
	MIN																																
	MAX																																
	MIN																																
	MAX																																
	MIN																																
	MAX																																
	MIN																																
	MAX																																
	MIN																																
	MAX																																
	MIN																																
	MAX																																
	MIN																																
	MAX																																
	MIN																																
	MAX																																
	MIN																																
	MAX																																
	MIN																																
	MAX																																
	MIN																																
	MAX																																
	MIN																																
	MAX																																
	MIN																																
	MAX																																
	MIN																																
	MAX																																
	MIN																																
	MAX																																
	MIN																																
	MAX																																
	MIN																																
	MAX																																
	MIN																																
	MAX																																
	MIN																																
	MAX																																
	MIN																																
	MAX																																
	MIN																																
	MAX																																
	MIN																																
	MAX																																
	MIN																																
	MAX																																
	MIN																																
	MAX																																
	MIN																																
	MAX																																
	MIN																																
	MAX																																
	MIN																																
	MAX																																
	MIN																																
	MAX																																
	MIN																																
	MAX																																
	MIN																																
	MAX																																
	MIN																																
	MAX																																
	MIN																																
	MAX																																
	MIN																																
	MAX																																
	MIN																																

See Reference Notes Following Station Index

SUPPLEMENTAL DATA

IDAHO
AUGUST 1973

	Wind (Speed — m.p.h.)						Relative humidity averages-percent				Number of days with precipitation								
							Standard of Time MOUNTAIN												
	Resultant Direction	Resultant Speed	Average	Fastest mile	Direction of fastest mile	Date of fastest mile	05	11	17	23	Trace	.01-.09	.10-.49	.50-.99	1.00-1.99	2.00 and over	Total	Percent of Possible sunshine	Average sky cover sunrise to sunset
BOISE WSO AP	32	2.4	8.1	24	W	23	47	29	18	34	5	2	0	0	0	0	7	83	3.3
LEWISTON WSO AP	-	-	-	39 %	-	16	46	29	18	-	5	1	0	0	0	0	6	-	2.6
POCATELLO WSO AP	24	5.6	9.7	37	5	23	55	31	23	41	3	5	0	0	0	0	8	80	3.3

% PEAK GUST

See Reference Notes Following Station Index

DAILY SOIL TEMPERATURES

IDAHO
AUGUST 1973

Station	Depth (IN)	Time	Day of month 1	2	3	4	5	6	7	8	9	10	11	12	13	14	15	16	17	18	19	20	21	22	23	24	25	26	27	28	29	30	31	Average
ABERDEEN EXP STA																																		
	4	MAX	85	88	84	82	80	83	82	80	83	84	83	83	84	84	84	85	86	84	84	80	82	74	78	80	78	78	79	76	78	79	80	81.6
		MIN	70	70	72	70	70	70	70	68	69	71	70	70	70	70	70	71	70	72	70	68	70	68	67	66	55	60	64	64	64	64	67	68.1
TWIN FALLS WSO																																		
	4	MAX	84	85	82	81	80	82	80	78	82	79	80	80	80	81	82	79	78	76	74	76	75	72	74	74	72	68	74	75	72	72	72	77.4
		MIN	69	72	72	69	69	69	67	65	68	69	68	68	68	68	68	69	66	66	64	68	67	63	62	63	62	60	64	64	60	62	63	66.2
	8	MAX	74	76	75	75	75	75	74	73	74	73	74	73	73	74	76	74	73	73	71	71	72	70	70	70	68	68	67	68	67	67	68	72.0
		MIN	72	73	74	73	73	72	72	71	71	71	72	71	71	72	72	72	72	71	69	69	70	69	69	68	67	66	65	67	66	66	67	70.1

See Reference Notes Following Station Index

EVAPORATION AND WIND

IDAHO
AUGUST 1973

Station		Day Of Month 1	2	3	4	5	6	7	8	9	10	11	12	13	14	15	16	17	18	19	20	21	22	23	24	25	26	27	28	29	30	31	Total or Avg.
* * * NORTH CENTRAL PRAIRIES 02																																	
MOSCOW-UNIV OF IDAHO	EVAP	-	-	.27	.58	.53	.38	.31	.26	.27	.38	.47	.44	.39	.37	.41	.13	*	.62	.22	.24	.35	.45	.28	.22	.08	.13	.08	.25	.30	-	.35	9.708
	WIND	53	62	*	113	152	122	71	47	48	92	63	49	84	52	67	140	72	82	33	59	54	91	77	84	54	78	66	69	71	176	37	2318
	MAX	89	94	84	-	-	-	-	-	-	-	-	-	-	-	-	-	-	-	-	-	-	-	-	-	-	-	-	-	-	-	-	-
	MIN	55	-	56	-	-	-	-	-	-	-	-	-	-	-	-	-	-	-	-	-	-	-	-	-	-	-	-	-	-	-	-	-
* * * CENTRAL MOUNTAINS 04																																	
ARROWROCK DAM	EVAP	.43	.36	.30	.27	.40	.39	.38	.39	.35	.35	.34	.37	.37	.42	.42	.35	.38	.34	.32	.29	.33	.21	.34	.39	.23	.24	.11	.33	.31	.29	.30	10.30
	WIND	37	37	30	40	33	44	43	41	33	34	37	36	27	36	38	32	39	33	29	26	27	28	38	73	25	55	37	29	31	32	44	1124
* * * CENTRAL PLAINS 07																																	
TWIN FALLS WSO	EVAP	.32	.30	.26	.27	.24	.29	.22	.34	.22	.30	.37	.39	.40	.38	.31	.20	.30	.24	.25	.27	.24	.14	.23	.30	.30	.16	.34	.28	.18	.18	.18	8.40
	WIND	48	47	51	61	55	60	88	77	44	84	83	82	103	57	61	50	53	47	52	59	52	87	91	99	56	64	70	81	60	47	70	2039
	MAX	87	91	90	83	85	84	80	80	85	80	82	81	81	83	83	86	86	81	80	81	78	71	77	79	75	73	79	73	75	79	78	80.8
	MIN	55	55	55	57	55	54	53	52	58	55	53	53	58	52	51	52	50	48	51	50	56	55	54	45	47	46	47	48	46	45	49	51.8
* * * NORTHEASTERN VALLEYS 08																																	
MACKAY 4 NW	EVAP	.30	.21	.30	.25	.28	.36	.43	.40	.30	.39	.28	.27	.35	.41	.44	.41	.41	.40	.34	.30	.24	.16	.23	.45	.24	.30	.26	.25	.38	.27	-	9.938
	WIND	79	67	115	54	91	88	109	87	77	66	92	77	77	77	85	86	94	76	84	73	90	58	73	110	89	97	81	89	79	80	68	2568
	MAX	81	87	68	78	76	82	79	82	83	80	75	81	80	82	81	79	77	77	82	76	85	74	77	76	67	75	70	75	76	74	70	77.6
	MIN	53	56	52	56	51	54	49	47	51	56	52	56	52	49	49	53	47	49	45	52	50	51	51	48	48	43	50	41	46	46	50	50.1
* * * UPPER SNAKE RIVER PLAINS 09																																	
ABERDEEN EXP STATION	EVAP	.43	.30	.29	.22	.22	.32	.52	.40	.33	.33	.42	.33	.33	.46	.42	.34	.42	.33	.34	.14	.41	.13	.22	.38	.27	.24	.33	.28	.20	.56	.38	10.29
	WIND	60	30	68	76	60	120	152	104	43	111	100	74	75	76	93	63	80	71	56	66	55	61	78	128	73	69	87	107	59	43	99	2437
	MAX	93	93	88	87	83	85	82	82	84	89	87	88	88	87	86	89	89	87	84	82	84	73	84	84	78	81	83	79	80	82	83	84.6
	MIN	57	58	58	60	58	58	55	54	54	56	55	55	56	51	53	54	56	52	70	50	59	57	56	50	48	48	46	50	50	50	51	54.4
* * * EASTERN HIGHLANDS 10																																	
ISLAND PARK DAM	EVAP	.25	.23	.15	.02	.19	.12	.18	.15	.23	.23	.15	.18	.25	.28	.24	.27	.26	.21	.15	.22	.17	.14	.08	.22	.15	.15	.18	.15	.20	.20	.13	5.73
	WIND	12	6	11	7	10	16	16	12	8	15	18	14	12	10	9	17	13	7	1	1	0	0	1	3	1	2	2	2	1	3	3	233
LIFTON PUMPING STATION	EVAP	.27	.22	.18	.00	.44	.24	.24	.24	.27	.30	.28	.26	.25	.32	.28	.28	.25	.27	.28	.28	.17	.21	.28	.36	.24	.29	.34	.20	.21	.25	.19	7.89
	WIND	14	26	29	28	45	47	36	24	20	37	27	18	19	21	28	38	72	76	36	39	53	38	61	74	40	44	89	29	22	45	52	1227
	MAX	90	87	87	80	82	77	78	87	88	87	84	88	88	88	88	92	85	86	88	85	73	84	84	79	79	79	71	80	82	82	68	83.1
	MIN	56	58	58	58	57	53	54	53	56	58	56	56	58	57	59	58	56	54	57	53	61	57	56	53	47	47	52	47	48	48	50	54.6
PALISADES DAM	EVAP	.33	.28	.23	.26	.16	.27	.32	.30	.15	.27	.32	.10	.50	.23	.32	.27	.20	.21	.29	.27	.01	.28	.19	.31	.34	.24	.25	.19	.24	.29	.23	7.85
	WIND	86	83	81	77	77	109	70	87	92	70	76	68	92	103	96	97	60	96	99	101	81	76	109	72	93	73	99	57	75	91	90	2056
	MAX	84	85	80	76	77	78	78	78	81	78	83	84	81	77	77	77	79	80	78	82	81	72	74	74	85	75	76	75	76	73	72	78.3
	MIN	52	52	54	58	57	55	50	49	49	57	51	49	51	50	50	55	56	55	50	55	55	53	56	52	46	47	48	47	45	48	56	51.9

See Reference Notes Following Station Index

STATION INDEX

IDAHO
AUGUST 1973

STATION	INDEX NO.	DIVISION	COUNTY	DRAINAGE ‡	LATITUDE	LONGITUDE	ELEVATION	OBSERVATION TIME AND TABLES: TEMP.	PRECIP.	EVAP.	SPECIAL (SEE NOTES)	OBSERVER
ABERDEEN EXP STATION	0010	09	BINGHAM	12	42 57	112 50	4405	8A	8A	8A	G	EXPERIMENT STATION
AFTERTHOUGHT MINE	0070	06	OWYHEE	12	43 00	116 42	7220				S	NATL WEATHER SERVICE
AMERICAN FALLS 1 SW	0227	09	POWER	12	42 47	112 52	4318	5P	5P			U S BUR RECLAMATION
ANDERSON DAM	0282	04	ELMORE	2	43 21	115 28	3882	6P	6P	C	H	U S BUR RECLAMATION
ARBON 2 NW	0347	10	POWER	12	42 30	112 34	5170	6P	6P			MRS GENA NEWPORT
ARCO 3 SW	0375	09	BUTTE	6	43 36	113 20	5328	5P	5P			VINCENT SULLIVAN
ARROWROCK DAM	0448	04	ELMORE	2	43 36	115 55	3275	8A	8A	8A	H	U S BUR RECLAMATION
ASHTON	0470	09	FREMONT	12	44 04	111 27	5260	7A	7A		H	GEORGE S SADORUS
ATLANTA	0491	04	ELMORE	2	43 48	115 08	5500	4P	4P	C	H	HOWARD D WALLACE
ATLANTA SUMMIT	0499	04	ELMORE	2	43 45	115 14	7590				S	SOIL CONSERVATION SERV.
AVERY R. S. NO 2	0528	04	SHOSHONE	10	47 15	115 55	2390	5P	5P		H	U. S. FOREST SERVICE
BALD MOUNTAIN	0540	04	BLAINE	12	43 39	114 24	8700			C		U.S. FOREST SERVICE
BARBER FLAT GS	0589	04	BOISE	2	43 49	115 32	4130				S	NATL WEATHER SERVICE
BAYVIEW MODEL BASIN	0667	01	KOOTENAI	9	47 59	116 33	2075	8A	8A			U S NAVY
BENTON DAM	0789	01	BONNER	9	48 21	116 48	2640			C		U S FOREST SERVICE
BENTON SPRING	0792	01	BONNER	9	48 21	116 46	4900				S	USFS EXPERIMENTAL FOR
BLACKFOOT 2 SSW	0915	09	BINGHAM	12	43 10	112 21	4487	5P	5P		H	RADIO STATION KBLI
BLISS	1002	07	GOODING	12	42 57	115 00	3275	6P	6P			NORTH SIDE CANAL CO
BOGUS BASIN	1014	04	BOISE	8	43 46	116 06	6196				S	NATL WEATHER SERVICE
BOISE 3 E	1016	05	ADA	2	43 37	116 08	3377			C		MILTON JOHNSTON
BOISE 7 N	1017	05	ADA	2	43 43	116 12	3885	8P	8P			EARL S OURADA
BOISE LUCKY PEAK DAM	1018	05	ADA	12	43 33	116 04	2840	8A	8A	C		CORPS OF ENGINEERS
BOISE WSO AP R	1022	05	ADA	12	43 34	116 13	2838	MID	MID	C	HJ	NATL WEATHER SERVICE
BONANZA	1050	04	CUSTER	11	44 22	114 44	6420				S	NATIONAL WEATHER SERV
BONNERS FERRY 1 SW	1079	01	BOUNDARY	5	48 41	116 19	1860	5P	5P	C	H	ARLO T GRUNERUD
BOSTETTER GS	1091	06	CASSIA	12	42 10	114 12	7500				S	SOIL CONSERVATION SERV
BROWNLEE DAM	1180	04	ADAMS	12	44 50	116 52	1844	8A	8A			IDAHO POWER COMPANY
BRUCE MEADOWS	1186	04	VALLEY	11	44 25	115 19	6390				S	U S FOREST SERVICE
BRUNEAU	1195	05	OWYHEE	12	42 53	115 48	2530	6P	6P			JUDY L. KING
BURLEY FACTORY	1298	07	CASSIA	12	42 33	113 48	4140			C		AMALGAMATED SUGAR CO
BURLEY FAA AP	1303	07	CASSIA	12	42 32	113 46	4146	MID	MID		H	FED AVIATION AGENCY
BURNT KNOB	1317	04	IDAHO	11	45 43	115 01	6400				S	NATL WEATHER SERVICE
CABINET GORGE	1363	01	BONNER	9	48 05	116 04	2257	5P	5P			WASH WATER POWER CO
CALDER	1370	04	SHOSHONE	10	47 16	116 11	2096			C		WILLIAM K. JONES
CALDWELL	1380	05	CANYON	2	43 40	116 41	2370	MID	5P			TWIN CITIES BRDCSTNG CO
CAMBRIDGE	1408	05	WASHINGTON	12	44 34	116 41	2650	6P	6P			STUART DOPF
CAMBRIDGE 2 NE	1410	05	WASHINGTON	12	44 35	116 38	2660			C		HOWARD C MARTI
CAREY 2 SSE	1472	07	BLAINE	12	43 17	113 56	4770			C		MRS MILLARD L. MEANEA
CASCADE 1 NW	1514	04	VALLEY	8	44 32	116 03	4896	4P	4P	C	H	U S BUR RECLAMATION
CASTLEFORD 2 N	1551	07	TWIN FALLS	12	42 33	114 52	3825	5P	5P			MR EARL HEIDEL
CAYUSE CREEK	1577	04	CLEARWATER	3	46 40	115 04	3500				S	SOIL CONSERVATION SERV.
CENTERVILLE ARBAUGH RH	1636	04	BOISE	2	43 54	115 51	4300		6P		H	MRS XINIA JONES
CHALLIS	1663	08	CUSTER	11	44 30	114 14	5175	3P	3P	C		U S FOREST SERVICE
CHILLY BARTON FLAT	1671	08	CUSTER	6	43 59	113 49	6260	5P	5P			JAMES E. DAYLEY
CLARKIA RANGER STATION	1831	04	SHOSHONE	10	47 01	116 15	2835	4P	4P	C		U S FOREST SERVICE
COBALT	1932	04	LEMHI	11	45 05	114 14	5010	5P	5P		H	MRS. ELSIE M. SCHMUCK
COEUR D'ALENE 1 E	1956	01	KOOTENAI	4	47 41	116 45	2158	5P	5P	C	H	U S FOREST SERVICE
CONDA	2071	10	CARIBOU	12	42 43	111 33	6200	8A	8A			J R SIMPLOT CO
COTTONWOOD	2154	02	IDAHO	3	46 01	116 20	3400	8A	8A		H	LLOYD D ROSE
COTTONWOOD 2 WSW	2159	02	IDAHO	3	46 02	116 23	3945			C		SABI FREI
COUNCIL	2187	05	ADAMS	12	44 44	116 26	2950	5P	5P	C	H	U S FOREST SERVICE
CRATERS OF THE MOON NM	2260	09	BUTTE	6	43 28	113 34	5897	5P	5P		H	CRATERS OF THE MOON N M
DEADWOOD DAM	2385	04	VALLEY	8	44 19	115 38	5375	4P	4P	C	H	U S BUR RECLAMATION
DEADWOOD SUMMIT	2395	04	VALLEY	11	44 32	115 34	7000				S	NATL WEATHER SERVICE
DECEPTION CREEK	2422	04	KOOTENAI	4	47 44	116 29	3060				S	COEUR D'ALENE N F
DEER FLAT DAM	2444	05	CANYON	12	43 35	116 45	2510	7P	7P			CARL PADOUR
DIXIE	2575	04	IDAHO	11	45 33	115 28	5610	8A	8A			MRS ZILPHA L WENZEL
DORIS CREEK	2634	04	CLEARWATER	3	46 35	115 23	4750				S	U S FOREST SERVICE
DRIGGS	2676	10	TETON	12	43 44	111 07	6116	5P	5P			EDITH STEVENS
DRY CREEK FLAT	2696	10	ONEIDA	1	42 15	112 06	6350				S	SOIL CONSERVATION SERV
DRY FORK SUMMIT	2700	09	BUTTE	6	43 35	113 41	7300				S	NATIONAL WEATHER SERV
DUBOIS EXP STATION	2707	09	CLARK	6	44 15	112 12	5452	5P	5P	C	H	INTERMOUNTAIN FRST & RG
DUBOIS 34 W	2722	08	CLARK	6	44 11	112 56	6180	5P	5P			CLOSED 6/30/72
DWORSHAK FISH HATCHERY	2845	03	CLEARWATER	3	46 30	116 18	995	8A	8A	C		DWORSHAK NATL FISH HAT
ELK CITY	2875	04	IDAHO	3	45 49	115 26	4058	8A	8A		H	MAX STAMPER
ELK RIVER 1 S	2892	04	CLEARWATER	3	46 46	116 11	2918	8A	8A	C		RUSSELL ECK
EMIGRANT SUMMIT	2927	10	BEAR LAKE	1	42 22	111 34	7350				S	NATL WEATHER SERVICE
EMMETT 2 E	2942	05	GEM	2	43 52	116 28	2500	5P	5P			MISS KONI HARPER
ENAVILLE 2	2971	04	SHOSHONE	4	47 34	116 15	2400			C		MRS HAROLD KUISTI
FAIRFIELD RANGER STA	3108	04	CAMAS	12	43 21	114 47	5065	5P	5P		H	U S FOREST SERVICE

STATION INDEX

IDAHO
AUGUST 1973

STATION	INDEX NO.	DIVISION	COUNTY	DRAINAGE ‡	LATITUDE	LONGITUDE	ELEVATION	OBSERVATION TIME AND TABLES				OBSERVER
								TEMP.	PRECIP.	EVAP.	SPECIAL (SEE NOTES)	
FENN RANGER STATION	3143	03	IDAHO	3	46 06	115 33	1585	8A	8A	C		U S FOREST SERVICE
FLAT TOP MOUNTAIN	3252	06	OWYHEE	12	43 14	116 54	5800				S	WTMSTR-FRANK W ELFERING
FORT HALL INDIAN AGNCY	3297	09	BINGHAM	12	43 02	112 26	4460	5P	5P			FORT HALL IR PROJ
FORTY NINE MEADOWS	3314	04	SHOSHONE	3	47 06	115 53	4800				S	NATL WEATHER SERVICE
GALENA	3417	04	BLAINE	12	43 53	114 39	7300	5P	5P			GALE GELSKEY
GALENA SUMMIT	3422	04	BLAINE	12	43 53	114 42	8800				S	US SOIL CON SERVICE
GARDEN VALLEY RS	3448	04	BOISE	8	44 04	115 55	3212	5P	5P			U S FOREST SERVICE
GIBBONSVILLE	3554	08	LEMHI	11	45 33	113 57	4480	5P	5P		H	JOHN G MARCHAND
GILMORE SUMMIT RANCH	3576	08	CUSTER	11	44 19	113 31	6580				S	NATL WEATHER SERVICE
GLENNS FERRY	3631	05	ELMORE	12	42 56	115 19	2510	8A	8A		H	THREE ISLAND STATE PARK
GOODING	3677	07	GOODING	12	42 55	114 42	3560			C		STATE TB HOSPITAL
GRACE	3732	10	CARIBOU	1	42 35	111 44	5550	5P	5P	C		UTAH PWR & LIGHT CO
GRANDJEAN	3736	04	BOISE	8	44 09	115 10	5130				S	U S FOREST SERVICE
GRAND VIEW 2 W	3760	05	OWYHEE	12	43 00	116 08	2400	6P	6P			MRS. ALMA MEYERS
GRANGEVILLE	3771	02	IDAHO	3	45 55	116 08	3355	10P	10P			WS OBSERVER
GRANGEVILLE 11 SE	3780	04	IDAHO	3	45 50	115 56	2250	5P	5P			MRS. AL SCHWARTZ
GRASMERE	3809	06	OWYHEE	12	42 23	115 53	5126	5P	5P			LOIS SCHULTZ
GRASMERE 8 S	3811	06	OWYHEE	12	42 16	115 53	5130			C		BILL TINDALL
GROUSE	3882	04	CUSTER	6	43 42	113 37	6100	5P	5P			LYNN KEELE
GUNNEL GUARD STATION	3902	10	CASSIA	12	42 06	113 12	5880				S	NATL WEATHER SERVICE
HAILEY RANGER STATION	3942	04	BLAINE	12	43 31	114 18	5328	8A	8A		H	U S FOREST SERVICE
HAMER 4 NW	3964	09	JEFFERSON	6	43 58	112 16	4791	5P	5P			U S F & W L SERVICE
HARD CREEK G S	3980	04	IDAHO	8	45 10	116 00	7100				S	U S FOREST SERVICE
HAZELTON	4140	07	JEROME	12	42 36	114 08	4060	5P	5P			NORTH SIDE CANAL CO
HEADQUARTERS	4150	04	CLEARWATER	3	46 38	115 48	3138	8A	8A			POTLATCH FORESTS INC
HENRY	4230	10	CARIBOU	12	42 55	111 29	6350	5P	5P	C	H	VANN CHRISTENSEN
HILL CITY	4268	04	CAMAS	12	43 18	115 03	5090	5P	5P			ELMER T BENNETT
HOLLISTER	4295	06	TWIN FALLS	12	42 21	114 34	4525	5P	5P			SALMON RIVER CANAL CO
HOWE	4384	09	BUTTE	6	43 47	113 00	4820	8A	8A			CHARLES D COWGILL
IDAHO CITY	4442	04	BOISE	2	43 50	115 50	3965	5P	5P			FRED A PROFFER
IDAHO FALLS 2 ESE	4455	09	BONNEVILLE	12	43 29	112 01	4765	5P	5P			KID-TV STATION
IDAHO FALLS 16 SE	4456	10	BONNEVILLE	12	43 21	111 47	5850	8P	8P	C		GEORGE W MEYER
IDAHO FALLS FAA AP	4457	09	BONNEVILLE	12	43 31	112 04	4730	MID	MID		H	FED AVIATION AGENCY
IDAHO FALLS 46 W R	4460	09	BUTTE	6	43 32	112 57	4938	MID	MID	C	HJ	NATL WEATHER SERVICE
IDAHO FALLS 6 NW	4464	09	BONNEVILLE	12	43 35	112 06	4788				G	MR. GARY CLEVERLY
IDA VADA	4475	06	OWYHEE	2	42 01	115 20	5850				S	CHRIS CALLEN
INDIAN HENRY RIDGE	4532	04	IDAHO	3	46 52	115 18	5820				S	U.S. FOREST SERVICE
ISLAND PARK DAM	4598	10	FREMONT	12	44 25	111 24	6300	5P	5P	5P	H	U S BUR RECLAMATION
JACKSON PEAK	4612	04	BOISE	8	44 03	115 27	7050				S	SOIL CONSERVATION SERV.
JEROME	4670	07	JEROME	12	42 44	114 31	3740	5P	5P			NORTH SIDE CANAL CO
JOHNSON GUARD STATION	4709	10	CARIBOU	12	42 43	111 12	6811				S	U S FOREST SERVICE
JORDAN VALLEY 41 S	4725	06	OWYHEE	13	42 24	117 02	5100				S	BILL ROSS
KAMIAH	4793	03	LEWIS	3	46 14	116 01	1212		8A			C RICHARD BOVEY
KELLOGG	4831	04	SHOSHONE	4	47 32	116 08	2290	6P	6P			HARRY M BREEDEN
KETCHUM 17 WSW	4840	04	BLAINE	12	43 37	114 41	8421				S	SOIL CONSERVATION SERV.
KETCHUM R S	4845	04	BLAINE	12	43 41	114 21	5890	8A	8A	C	H	U S FOREST SERVICE
KILGORE	4908	10	CLARK	6	44 24	111 53	6150	5P	5P		H	MRS ROY MC GOVERN
KOOSKIA	5011	03	IDAHO	3	46 09	115 59	1260	5P	5P			E T GILKOY
KUNA 2 NNE	5038	05	ADA	2	43 31	116 24	2685	6P	6P			HARRY U GIBSON
KUNA 3 E	5043	05	ADA	12	43 29	116 21	2775				G	JAMES J. MC COY
LEADORE	5169	08	LEMHI	11	44 41	113 22	6118			C		DONALD B NOBLE
LEADORE 2	5177	08	LEMHI	11	44 41	113 21	5968	5P	5P			JACK WEIGAND
LEATHERMAN PASS	5184	08	CUSTER	6	44 06	113 45	9800				S	NATL WEATHER SERVICE
LEWISTON WSO AP R	5241	03	NEZ PERCE	3	46 23	117 01	1413	MID	MID	C	HJ	NATL WEATHER SERVICE
LIFTON PUMPING STATION	5275	10	BEAR LAKE	1	42 07	111 18	5926	MID	MID	MID		UTAH PWR & LIGHT CO
LOLO PASS	5356	04	IDAHO	3	46 38	114 33	5300				S	U S FOREST SERVICE
LOWMAN 3 E NO 2	5426	04	BOISE	8	44 05	115 34	3975	5P	5P			LESLIE FARBER
LUNCH PEAK	5432	01	BONNER	9	48 22	116 12	6360				S	U S FOREST SERVICE
MACKAY RANGER STATION	5462	08	CUSTER	6	43 55	113 37	5897	3P	3P	C		U S FOREST SERVICE
MACKAY 4 NW	5466	08	CUSTER	6	43 57	113 40	6000	6P	6P	6P		BIG LOST IRRIGATION CO.
MAGIC DAM	5510	07	BLAINE	12	43 15	114 22	4930	6P	6P			BILL THIEL
MALAD	5544	10	ONEIDA	1	42 12	112 15	4600	7P	7P	C		JUNIUS L CROWTHER
MALAD CITY	5559	10	ONEIDA	1	42 10	112 19	4467	5P	5P		H	MARGARET W JONES
MALTA 2 E	5563	09	CASSIA	12	42 18	113 17	4540	6P	6P			GEORGE STANTON
MALTA RANGER STATION R	5567	09	CASSIA	12	42 19	113 22	4510			C		U S FOREST SERVICE
MASSACRE ROCKS ST PK	5678	09	POWER	12	42 40	113 00	4230	6P	6P			MASSACRE ROCKS ST PK
MAY 8 ENE	5680	08	LEMHI	6	44 39	113 45	6800				S	NATL WEATHER SERVICE
MAY	5685	08	LEMHI	11	44 36	113 55	5110	5P	5P			MRS NORMA HERRIN
MC CALL	5708	04	VALLEY	8	44 54	116 07	5025	4P	4P	C	H	U S FOREST SERVICE
MIDDLE FORK LODGE	5897	04	CUSTER	11	44 43	115 01	4480	8A	8A			MIDDLE FORK LODGE

STATION INDEX

IDAHO
AUGUST 1973

STATION	INDEX NO.	DIVISION	COUNTY	DRAINAGE ‡	LATITUDE	LONGITUDE	ELEVATION	OBSERVATION TIME AND TABLES: TEMP.	PRECIP.	EVAP.	SPECIAL (SEE NOTES)	OBSERVER
MILL CREEK SUMMIT	5950	04	CUSTER	11	44 28	114 30	8794				S	NATL WEATHER SERVICE
MINIDOKA 10 WNW	5972	07	MINIDOKA	12	42 47	113 40	4290	8A	8A			JACK LOTT
MINIDOKA DAM	5980	07	MINIDOKA	12	42 40	113 30	4210	5P	5P			NATL WILDLIFE REFUGE
MONTPELIER RANGER STA	6053	10	BEAR LAKE	1	42 19	111 18	5960	8A	8A		H	U S FOREST SERVICE
MORES CREEK SUMMIT	6077	04	BOISE	2	43 56	115 40	5990				S	SOIL CONSERVATION SERV.
MOOSE CREEK	6082	04	LEMHI	11	45 39	113 58	6200				S	U S FOREST SERVICE
MOOSE CREEK RANGER STA	6087	04	IDAHO	3	46 08	114 55	2480				S	U S FOREST SERVICE
MOSCOW 5 NE	6148	02	LATAH	7	46 48	116 55	3000			C		UNIVERSITY OF IDAHO
MOSCOW-UNIV OF IDAHO	6152	02	LATAH	7	46 44	116 58	2660	5P	5P	5P	G	UNIVERSITY OF IDAHO
MOUNTAIN HOME	6174	05	ELMORE	12	43 09	115 43	3185	10A	10A	C		RADIO KFLI
MUD FLAT	6208	06	OWYHEE	13	42 36	116 34	5500				S	SOIL CONSERVATION SERV
MULLAN	6230	04	SHOSHONE	4	47 28	115 48	3319			C		BRUNO E AIRAS
MULLAN PASS	6237	04	SHOSHONE	4	47 27	115 40	5963				S	NATL WEATHER SERVICE
NEW MEADOWS RANGER STA	6388	04	ADAMS	11	44 58	116 17	3870	8A	8A			U S FOREST SERVICE
NEZPERCE	6424	02	LEWIS	3	46 15	116 15	3145	7P	7P		H	FRED VOGEL JR
NEZ PERCE PASS	6430	04	IDAHO	3	45 43	114 30	6587				S	U S FOREST SERVICE
NORTH STAR RANCH	6493	04	IDAHO	3	45 55	114 50	2800	9A	9A			CAROLYN WOLFINBARGER
OAKLEY	6542	10	CASSIA	12	42 14	113 53	4600	6P	6P		H	ROBERT WHITTLE
OLA 4 S	6590	05	GEM	8	44 08	116 17	2990	5P	5P	C		MRS. DOROTHY F. BEAL
OROFINO	6681	03	CLEARWATER	3	46 29	116 15	1027	3P	3P			U S POSTAL DEPT.
PALISADES DAM	6764	10	BONNEVILLE	12	43 21	111 13	5385	5P	5P	5PC		U S BUR RECLAMATION
PARK CREEK R	6798	04	CUSTER	12	43 50	114 16	7700				S	NATL WEATHER SERVICE
PARMA EXPERIMENT STA	6844	05	CANYON	2	43 48	116 57	2215	8A	8A			U OF I EXPERIMENT STA
PAUL 1 ENE	6877	07	MINIDOKA	12	42 37	113 45	4210	8A	8A			AMALGAMATED SUGAR CO
PAYETTE	6891	05	PAYETTE	8	44 05	116 56	2150	6P	6P		H	JOSEPH T LOWE
PICABO	7040	07	BLAINE	12	43 18	114 04	4875	8A	8A			NICK PURDY
PIERCE R	7046	04	CLEARWATER	3	46 30	115 48	3185	8A	8A	C		MRS MARJORIE N. DYE
PINE 1 N	7077	04	ELMORE	2	43 30	115 18	4220				S	US GEOLOGICAL SURVEY
PLUMMER 3 WSW	7188	01	BENEWAH	4	47 19	116 57	2970			C		BENARD J. LA SARTE
POCATELLO WSO AP R	7211	09	POWER	12	42 55	112 36	4454	MID	MID	C	HJ	NATL WEATHER SERVICE
PORTHILL	7264	01	BOUNDARY	5	49 00	116 30	1800	6P	6P		H	U.S IMMIGRATION SERVICE
PORTHILL 1 SW	7269	01	BOUNDARY	5	49 00	116 30	1700			C		MRS. KATHRYN M. TRACHT
POTLATCH 3 NNE	7301	02	LATAH	7	46 58	116 53	2600	6P	6P		H	CLIFFORD J. FRENCH
POWELL	7320	04	IDAHO	3	46 31	114 41	3632	7A	7A		H	IDAHO DEPT OF HWYS
PRAIRIE	7327	04	ELMORE	2	43 30	115 35	4780			C		CLYDE J. COOK
PRESTON 3 NE	7346	10	FRANKLIN	1	42 08	111 50	4815	7A	7A			RADIO STATION KPST
PRIEST RIVER EXP STA	7386	01	BONNER	9	48 21	116 50	2380	5P	5P		H	U S FOREST SERVICE
PUTNAM MOUNTAIN	7465	10	BINGHAM	12	43 03	112 07	5667				S	FORT HALL IR PROJ
REED RANCH	7575	04	VALLEY	11	44 53	115 42	4100				S	U S FOREST SERVICE
REYNOLDS	7648	06	OWYHEE	12	43 12	116 45	3930	9A	9A		H	AGR RESEARCH SERVICE
RICHFIELD	7673	07	LINCOLN	12	43 04	114 09	4306	5P	5P		H	LESLIE F BUSHBY
RIGGINS RANGER STATION	7706	03	IDAHO	11	45 25	116 18	1801	4P	4P			U S FOREST SERVICE
RIRIE 12 ESE	7727	10	BONNEVILLE	12	43 34	111 34	5520		5P			JOHN L JOLLEY
SAGE CREEK	8016	08	CUSTER	11	44 08	114 02	8000				S	NATL WEATHER SERVICE
ST ANTHONY 1 WNW	8022	09	FREMONT	12	43 58	111 43	4950	9A	9A			STATE YOUTH TRNG CENTER
SAINT MARIES	8062	01	BENEWAH	10	47 19	116 34	2220	4P	4P			U S FOREST SERVICE
SALMON 1 N	8080	08	LEMHI	11	45 11	113 45	3970	5P	5P			RADIO STATION KSRA
SANDPOINT EXP STATION	8137	01	BONNER	9	48 17	116 34	2100	5P	5P	C	H	SANDPOINT BRANCH EXP ST
SAWTELLE PEAK	8158	10	FREMONT	12	44 32	111 25	7720				S	FEDERAL AVIATION AGENCY
SEVEN DEVILS G.S.	8282	04	IDAHO	11	45 21	116 31	7150				S	U.S. FOREST SERVICE
SHAKE CREEK RANGER STA	8303	04	ELMORE	2	43 37	115 10	4727				S	SOIL CONSERVATION SERV.
SHOSHONE 1 WNW	8380	07	LINCOLN	12	42 58	114 26	3950	5P	5P			STATE DIV OF HWYS
SHOUP	8395	04	LEMHI	11	45 22	114 18	3400	5P	5P			FRANK VARIN
SLUG CREEK DIVIDE	8483	10	CARIBOU	12	42 34	111 18	7230				S	SOIL CONSERVATION SERV
SMITH CREEK	8509	01	BOUNDARY	5	48 57	116 36	3520				S	KANIKSU NATIONAL FOREST
SNOWBANK MOUNTAIN	8515	05	VALLEY	8	44 27	116 08	8280				S	NATL WEATHER SERVICE
SOLDIER CREEK ADM SITE	8548	04	CAMAS	12	43 29	114 49	5740				S	U S FOREST SERVICE
STANLEY	8676	04	CUSTER	11	44 14	114 54	6200	4P	4P			JERRY FUNDERBURG
STIBNITE STORAGE	8748	04	VALLEY	11	44 58	115 20	6500				S	NATL WEATHER SERVICE
STREVELL	8786	10	CASSIA	12	42 01	113 17	5290	5P	5P			WS OBSERVER
SUBLETT GUARD STATION	8802	10	POWER	12	42 22	112 58	5800				S	U S FOREST SERVICE
SUGAR	8818	09	MADISON	12	43 53	111 45	4890	5P	5P			GORDON E. JOHNSON
SWAN FALLS POWER HOUSE	8928	05	ADA	12	43 15	116 23	2325	5P	5P			IDAHO POWER COMPANY
SWAN VALLEY	8937	10	BONNEVILLE	12	43 27	111 20	5270	5P	5P		H	C.V. CAMPBELL
TENSED	9029	01	BENEWAH	4	47 10	116 55	2550	6P	6P			REV ERIC A FISCHER
TETONIA EXP STATION	9065	10	TETON	12	43 51	111 16	6170	5P	5P	C		U OF I EXPERIMENT STA
THREE CREEK	9119	06	OWYHEE	12	42 05	115 09	5410	5P	5P	C	H	MRS GEORGE CLARK JR
TRINITY LAKE GUARD STA	9202	04	ELMORE	2	43 38	115 26	7765				S	SOIL CONSERVATION SERV.
TROUTDALE GUARD STA	9233	04	ELMORE	2	43 43	115 38	3475				S	SOIL CONSERVATION SERV.
TWIN FALLS 2 NNE	9294	07	TWIN FALLS	12	42 35	114 28	3690	8A	8A			ENTOMOLOGY RES DIV

STATION INDEX

IDAHO
AUGUST 1973

STATION	INDEX NO.	DIVISION	COUNTY	DRAINAGE ‡	LATITUDE	LONGITUDE	ELEVATION	OBSERVATION TIME AND TABLES				OBSERVER
								TEMP.	PRECIP.	EVAP.	SPECIAL (SEE NOTES)	
TWIN FALLS 3 SE	9299	07	TWIN FALLS	12	42 32	114 25	3765	8A	8A			AMALGAMATED SUGAR CO
TWIN FALLS WSO	9303	07	TWIN FALLS	12	42 33	114 21	3960	8A	8A	8A	G	NATL WEATHER SERVICE
VIENNA MINE	9422	04	BLAINE	11	43 48	114 51	8920				S	SOIL CONSERVATION SERV.
WALLACE WOODLAND PARK	9498	04	SHOSHONE	4	47 30	115 53	2935	8A	8A	C		MRS. MARIAN L. DANCER
WARREN	9560	04	IDAHO	11	45 16	115 40	5907	5P	5P		H	JACK W PICKELL
WEBER CREEK	9626	10	CLARK	6	44 23	112 40	6700				S	SOIL CONSERVATION SERV
WEISER 2 SE	9638	05	WASHINGTON	12	44 14	116 57	2103	5P	5P			RADIO KWEI
WET CREEK SUMMIT	9730	08	CUSTER	6	44 02	113 28	7600				S	NATL WEATHER SERVICE
WILLOW FLAT	9830	10	FRANKLIN	1	42 09	111 38	6100				S	US SOIL CON SERVICE
WINCHESTER 1 SW	9846	02	LEWIS	3	46 13	116 38	4180	6P	6P			HARVEY S. HUMPHREY
YELLOW PINE 7 S	9951	04	VALLEY	11	44 47	115 30	5100	8A	8A	C		MRS EMMA R COX
NEW STATIONS												
MASSACRE ROCKS ST PK	5678	09	POWER	12	42 40	113 00	4230	6P	6P			MASSACRE ROCKS ST PK

‡ DRAINAGE CODE: 1-BEAR 2-BOISE 3-CLEARWATER 4-COEUR D'ALENE 5-KOOTENAI 6-LOST 7-PALOUSE 8-PAYETTE 9-PEND OREILLE 10-ST. JOE 11-SALMON 12-SNAKE 13-OWYHEE

USCOMM-NOAA-ASHEVILLE, N.C. 10/1/73-1080

REFERENCE NOTES

Additional information regarding the climate of this State may be obtained by writing to the National Climatic Center, Federal Building, Asheville, N.C. 28801, or to any Weather Service Office near you. Additional precipitation data are contained in the "HOURLY PRECIPITATION DATA" for this State.

DIMENSIONAL UNITS: Unless otherwise indicated, dimensional units used in this bulletin are: Temperature in °F, precipitation and evaporation in inches and wind movement in miles. Monthly degree day totals are the sums of the negative departures of average daily temperatures from 65°F. In "Supplemental Data" table directions entered in figures are tens of degrees. Resultant wind is the vector sum of wind directions and speeds divided by the number of observations.

OBSERVATION TIME: The Station Index shows observation times in local standard time. During the summer months some observers take the observations on daylight saving time. Snow on ground in the "Snowfall and Snow on Ground" table is at observation time for all except National Weather Service Offices and FAA stations. For these stations snow on ground values are at 4:00 a.m., P.s.t. and 5:00 a.m., m.s.t., except Idaho Falls 46 W, which is 8:00 a.m., m.s.t. Data in the "Extremes" table, "Daily Precipitation" table, "Daily Temperature" table, "Evaporation and Wind" table, and snowfall in the "Snowfall and Snow on Ground" table, when published, are for the 24 hours ending at time of observation.

EVAPORATION is measured in the standard Weather Service-type pan of 4-foot diameter unless otherwise shown by footnote following the Evaporation and Wind table. Max and Min values in the Evaporation and Wind table are extremes of temperature of water in pan as recorded during 24 hours ending at time of observation. Wind is the total wind movement in miles over the evaporation pan as determined by a continuous anemometer recorder located 6-8 inches above the pan.

WATER EQUIVALENT values published in the "Snowfall and Snow on Ground" table are the water equivalent of snow, sleet, or ice on the ground. Samples for obtaining measurements are taken from different points for successive observations; consequently, occasional drifting and other causes of local variability in the snowpack may result in apparent inconsistencies in the record. Time of observation 10:00 a.m., P.s.t.

SNOWFALL: Entries of snowfall in the "Monthly Summarized Data" table, the "Snowfall and Snow on Ground" table, and in the "Seasonal Snowfall" table, include snow and sleet. Entries of snow on ground include snow, sleet, and ice.

NORMALS for all stations are climatological standard normals based on the period 1931-1960.

DIVISIONS, as used in this publication, became effective with data for January 1957.

STATION NAMES: Figures and letters following the station name, such as 12 SSW, indicate distance in miles and direction from the post office.

SEASONAL TABLES: Monthly and seasonal snowfall and heating degree days for the 12 months ending with the preceding June data will be carried in the July issue of this bulletin.

EVAPORATION AND WIND TABLE:	Lifton Pumping Station	: Pan is of stainless steel.
DAILY SOIL TEMPERATURES TABLE:	Aberdeen Exp Station	: Delco loam, bare soil, non-irrigated. Slope 1 percent to SSE. Max and min for 24 hours ending at 8 a.m. Palmer dial soil thermometer.
	Idaho Falls 6 NW	: Pancheri silt loam, bare ground, gravel covered, non-irrigated. Slope 1 percent to NE. Max and min for 24 hours ending at 8 a.m. Palmer dial soil thermometer.
	Kuna 3 E	: Elijah silt loam, eroded, clipped bluegrass sod cover, irrigated. Max and min for 24 hours ending at 6 p.m. Palmer dial soil thermometer.
	Moscow - Univ of Idaho	: Soil - (unnamed) silt loam, wheatgrass, sprinkled. Slope 2 percent to E. Max and min for 24 hours ending at 5 p.m. Bristow recording soil thermometers.
	Twin Falls WSO	: Portneuf silt loam, bluegrass covered, nonirrigated. Slope 1 percent to N. Max and min for 24 hours ending at 8 a.m. 4-inch thermometer - Taylor recording. Other depths - Palmer dial soil thermometer.

LATE REPORTS AND CORRECTIONS will be carried only in the June and December issues of this bulletin.

INTERPOLATED VALUES for monthly precipitation totals may be found in the annual issue of this publication.

IN THE DATA TABLES THE SYMBOLS AND LETTERS WHEN USED INDICATE THE FOLLOWING:

- No record in the "Supplemental Data" table, "Daily Precipitation" table, "Evaporation and Wind" table, "Snowfall and Snow on Ground" table, "Daily Soil Temperatures" table, and the Station Index.

  No record in the "Monthly Summarized Data" table and the "Daily Temperature" table is indicated by no entry.

+ And also on an earlier date or dates.

++ Highest observed one minute windspeed. This station is not equipped with an instrument to measure fastest mile data.

* Amount included in following measurement, time distribution unknown.

// Gage is equipped with a windshield.

B Adjusted to a full month.

D Water equivalent of snowfall wholly or partly estimated, using a ratio of 1 inch water equivalent to every 10 inches of new snowfall.

E Amount is partially estimated

M One or more days of record missing; if average value is entered, less than 10 days record is missing. See "Daily Temperature" table for detailed daily record. Degree day data, if carried for this station, have been adjusted to represent the value for a full month.

R Amounts from recording gage. (These amounts are essentially accurate but may vary slightly from the amounts to be published later in Hourly Precipitation Data.)

T Trace, an amount too small to measure.

V Includes total for previous month.

IN THE STATION INDEX THE SYMBOLS AND LETTERS WHEN USED INDICATE THE FOLLOWING

AR This entry in time of observation column in Station Index means after rain.

C Recording Rain Gage Station. Hourly precipitation values are processed for special purposes, and are published later in the "Hourly Precipitation Data" bulletin. If daily amounts are published in "Climatological Data" bulletin they are from a separate non-recording gage, except where indicated by reference 'R'. Such amounts may differ from amounts published from the recording gage in the "Hourly Precipitation Data" bulletin.

G "Soil Temperature" table.

H "Snowfall and Snow on Ground" table. Omission of data in any month indicates no snowfall and/or snow on ground in that month.

J "Supplemental Data" table.

SS This entry in time of observation column in Station Index means observation made near sunset.

VAR This entry in time of observation column in Station Index means variable.

\# Thermometers are generally exposed in a shelter located a few feet above sod-covered ground; however, this reference indicates that the thermometers are exposed in a shelter located on the roof of a building.

Stations appearing in the tables with no data were either missing or received too late to be included in this issue.

General weather conditions in the U.S. for each month are described in the MONTHLY WEATHER REVIEW, CLIMATOLOGICAL DATA NATIONAL SUMMARY and STORM DATA. The first may be obtained from the Superintendent of Documents, Government Printing Office, Washington, D. C. 20402, while the latter two may be obtained from the National Climatic Center, Federal Building, Asheville, N.C. 28801.

Information concerning the history of changes in locations, elevations, exposure, etc., of substations through 1955 may be found in the publication "Substation History" for this State, price 40 cents. Similar information for regular National Weather Service Offices may be found in the latest annual issue of Local Climatological Data, price 15 cents. These publications may be obtained from the National Climatic Center at the address shown above.

Subscription Price: $2.50 a year for each section including annual summary; $1.00 additional for foreign mailing; 20¢ single copy; 20¢ annual summary. Make checks payable to Department of Commerce, NOAA; send payments and orders to: National Climatic Center, Federal Building, Asheville, N. C. 28801. Attn: Publications.

I certify that this is an official publication of the National Oceanic and Atmospheric Administration, and is compiled from records on file at the National Climatic Center, Asheville, North Carolina 28801.

William H. Haggard
Director, National Climatic Center

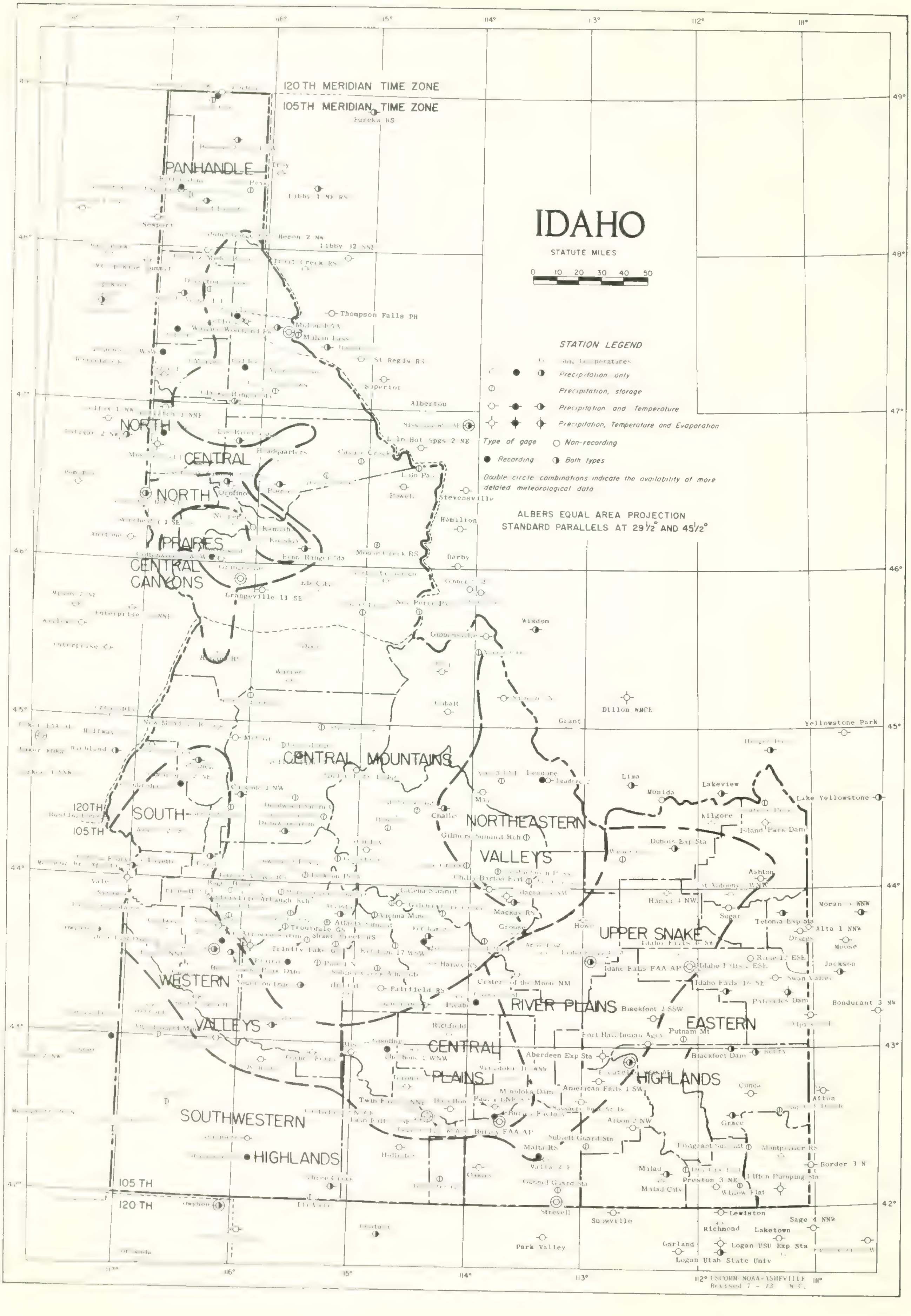
IDAHO
STATUTE MILES
0 10 20 30 40 50
120TH MERIDIAN TIME ZONE
105TH MERIDIAN TIME ZONE
STATION LEGEND
Precipitation only
Precipitation, storage
Precipitation and Temperature
Precipitation, Temperature and Evaporation
Type of gage
Non-recording
Recording
Both types
Double circle combinations indicate the availability of more detailed meteorological data
ALBERS EQUAL AREA PROJECTION
STANDARD PARALLELS AT 29½° AND 45½°
PANHANDLE
NORTH CENTRAL
NORTH
PRAIRES
CENTRAL CANYONS
CENTRAL MOUNTAINS
SOUTH
NORTHEASTERN VALLEYS
UPPER SNAKE
RIVER PLAINS
EASTERN
HIGHLANDS
WESTERN VALLEYS
CENTRAL PLAINS
SOUTHWESTERN HIGHLANDS
120TH
105TH
105 TH
120 TH
Eureka RS
Libby 1 NE RS
Heron 2 NW
Libby 12 SSE
Trout Creek RS
Thompson Falls PH
St Regis RS
Superior
Alberton
Lolo Hot Spgs 2 NE
Stevensville
Hamilton
Darby
Moose Creek RS
Grangeville 11 SE
Wisdom
Dillon WMCE
Grant
Yellowstone Park
Lima
Monida
Lakeview
Kilgore
Lake Yellowstone
Island Park Dam
Dubois Exp Sta
Ashton
Moran
Alta 1 NNW
Jackson
Swan Valley
Bondurant 3 NW
Idaho Falls 16 SE
Blackfoot 2 SSW
Putnam Mt
Blackfoot Dam
Aberdeen Exp Sta
American Falls 1 SW
Crater of the Moon NM
Fairfield RS
Mackay RS
Grouse
Howe
Galena Summit
Richfield
Malta RS
Subbett Guard Sta
Malad City
Preston 3 NE
Lewiston
Richmond
Laketown
Sage 4 NNW
Logan USU Exp Sta
Logan Utah State Univ
Garland
Park Valley
Snowville
Strevell
Afton
Border 3 N
Montpelier RS
Grace
Conda
Teton Exp Sta
Sugar
Hamer 4 NW
Gilmore Summit Rch
Leadore
Cobalt
Challis
Grangeville
Kamiah
Orofino
Headquarters
Lolo Pass
Powell
Enterprise
Three Creek
Hollister
Twin Falls
Burley FAA AP
Gooding
Idaho Falls FAA AP
Idaho Falls 2 ESE
Palisades Dam
Rexburg
Driggs
Moose
USCOMM NOAA ASHEVILLE
Revised 7 - 73 N.C.
49°
48°
47°
46°
45°
44°
43°
42°
116°
115°
114°
113°
112°
111°

CLIMATOGRAPHY OF THE UNITED STATES NO. 85 (BY STATE)

A UNITED STATES DEPARTMENT OF COMMERCE PUBLICATION

Monthly Averag
Temperature a
State Climatic

U.S. DEPARTMENT OF COMMERCE
National Oceanic and Atmospheric A
Environmental Data Service

Arkansas

NORTHWEST

A UNITED STATES DEPARTMENT OF COMMERCE PUBLICATION

CLIMATOGRAPHY OF THE UNITED STATES NO. 81 (BY STATE)

Monthly Normals of Temperature, Precipitation, and Heating and Cooling Degree Days 1941-70

U.S. DEPARTMENT OF COMMERCE
National Oceanic and Atmospheric Administration
Environmental Data Service

Illinois

A UNITED STATES DEPARTMENT OF COMMERCE PUBLICATION

CLIMATOGRAPHY OF THE UNITED STATES NO. 84

Daily Normals of Temperature and Heating and Cooling Degree Days 1941-70

U.S. DEPARTMENT OF COMMERCE
National Oceanic and Atmospheric Administration
Environmental Data Service

PUBLICATION ANNOUNCEMENT

THE FOLLOWING PUBLICATIONS ARE NOW AVAILABLE AT THE NATIONAL CLIMATIC CENTER, FEDERAL BUILDING, ASHEVILLE, N.C. 28801:

CLIMATOGRAPHY OF THE UNITED STATES NO. 81, BY STATE, "MONTHLY NORMALS OF TEMPERATURE, PRECIPITATION, AND HEATING AND COOLING DEGREE DAYS 1941–70." (PRICE 25 CENTS PER STATE)

CLIMATOGRAPHY OF THE UNITED STATES NO. 84, "DAILY NORMALS OF TEMPERATURE AND HEATING AND COOLING DEGREE DAYS 1941–70" (650 PAGES, 325 STATIONS, PRICE $6.50 PER SET, 20 CENTS PER STATION).

CLIMATOGRAPHY OF THE UNITED STATES NO. 85, BY STATE, "MONTHLY AVERAGES OF TEMPERATURE AND PRECIPITATION FOR STATE CLIMATIC DIVISIONS 1941–70." (PRICE 25 CENTS)

National
Climatic Center
Asheville, N.C.
September 1973

U.S. DEPARTMENT OF COMMERCE
NATIONAL CLIMATIC CENTER
FEDERAL BUILDING
ASHEVILLE, N.C. 28801

POSTAGE AND FEES PAID
U.S. DEPARTMENT OF COMMERCE
COM 210

U.S. MAIL

FIRST CLASS

TED STATES
ITMENT OF
IMERCE
LICATION

CLIMATOLOGICAL DATA

IDAHO

U.S. DEPARTMENT OF COMMERCE
National Oceanic and Atmospheric Administration
Environmental Data Service

TEMPERATURE AND PRECIPITATION EXTREMES

HIGHEST TEMPERATURE 3 STATIONS	103	DATE	06+
LOWEST TEMPERATURE TENSED	20	DATE	16
GREATEST TOTAL PRECIPITATION HENRY	4.73		
LEAST TOTAL PRECIPITATION GLENNS FERRY	.11		
GREATEST 1 DAY PRECIPITATION MALAD CITY	1.99	DATE	08
GREATEST TOTAL SNOWFALL HENRY	3.0		
GREATEST DEPTH OF SNOW POWELL	T	DATE	15

EMBER
1973
olume 76
No. 9
heville, N.C.

NOV 19 1973

MONTHLY SUMMARIZED STATION AND DIVISIONAL DATA

IDAHO
SEPTEMBER 1973

Station	Temperature: Average Maximum	Average Minimum	Average	Departure From Normal	Highest	Date	Lowest	Date	Degree Days	No. of Days: Max. 90° or Above	Max. 32° or Below	Min. 32° or Below	Min. 0° or Below	Precipitation: Total	Departure From Normal	Greatest Day	Date	Snow, Sleet: Total	Max. Depth on Ground	Date	No. of Days: .10 or More	.50 or More	1.00 or More
* * *																							
PANHANDLE 01																							
[illegible]	70.0	38.1	54.1		90	12	25	16	329	1	0	10	0	3.14		.81	22+	.0	0		7	2	0
BONNERS FERRY 1 SW	72.9	42.4	57.7		90	10+	26	16	224	2	0	3	0	1.69	.43	.51	20	.0	0		6	1	0
LAKEPORT BRIDGE	72.1	42.9	57.5		95	5	31	16	233	3	0	1	0	2.15		.75	20	.0	0		7	1	0
COEUR D'ALENE 1 E	77.4	45.5	61.5	1.9	98	5	31	16	147	5	0	1	0	2.10	.75	.82	24+	.0	0		4	2	0
PORTHILL	72.2	42.9	57.6	1.1	91	11	27	16	235	1	0	3	0	.80	- .46	.28	20	.0	0		3	0	0
PRIEST RIVER EXP STA	71.5	42.5	57.0	1.7	94	5	26	16	243	1	0	3	0	2.61	1.01	.87	19	.0	0		6	2	0
SAINT MARIES	75.4	43.4	59.4	.8	98	6+	29	16	190	5	0	2	0	1.86	.43	.52	23	.0	0		5	1	0
SANDPOINT EXP STATION	71.4	41.1	56.3	.2	90	6+	23	16	275	2	0	4	0	3.33	1.62	.97	23	.0	0		5	3	0
TENSED	72.3	37.5	54.9		99	5	20	16	303	3	0	9	0	1.77		.51	24	.0	0		5	1	0
DIVISION			57.3	.2										2.16	.71			.0					
* * *																							
NORTH CENTRAL PRAIRIES 02																							
COTTONWOOD	70.1	45.5	57.8		93	6	32	16	237	1	0	1	0	1.82	.54	.52	8	.0	0		7	1	0
GRANGEVILLE	70.9	41.8	56.4	- 1.7	94	5	29	16	264	1	0	1	0	2.52	1.01	.75	24	.0	0		6	2	0
MOSCOW-UNIV OF IDAHO	74.5	45.1	59.8	.6	100	5	27	16	181	2	0	1	0	2.03	.79	.51	20	.0	0		6	1	0
NEZPERCE	69.7	42.7	56.2	- 1.2	93	5	28	16	270	1	0	2	0	2.38	1.03	.49	7	.0	0		8	0	0
POTLATCH 3 NNE	71.4	37.6	54.5	- 2.9	95	5	21	16	308	1	0	8	0	1.88	.50	.55	23	.0	0		6	1	0
WINCHESTER 1 SW	68.9	40.2	54.6		92	5	27	16	314	1	0	3	0	2.51		.95	7	.0	0		7	2	0
DIVISION			56.6	- .9										2.19	.82			.0					
* * *																							
NORTH CENTRAL CANYONS 03																							
DWORSHAK FISH HATCHERY	77.4	48.0	62.7		103	6	38	16	118	4	0	0	0	1.74		.60	20	.0	0		5	2	0
FENN RANGER STATION	74.6	42.5	58.6		98	6	34	17	207	5	0	0	0	3.02		.81	25	.0	0		7	2	0
KOOSKIA	78.8	44.0	61.4	- 1.0	103	5	34	16	140	5	0	0	0	2.62	1.12	.84	7	.0	0		6	2	0
LEWISTON WSO AP //R	77.6	51.8	64.7	1.2	101	5	42	16	80	5	0	0	0	1.12	.22	.30	7	.0	0		5	0	0
OROFINO	79.7	48.3	64.0	.5	103	5	37	16	84	5	0	0	0	2.04	.61	.53	20	.0	0		7	1	0
RIGGINS	79.5	50.7	65.1		102	5	40	26	75	6	0	0	0	1.31	.29	.40	7	.0	0		5	0	0
DIVISION			62.8	- .9										1.98	.63			.0					
* * *																							
CENTRAL MOUNTAINS 04																							
ANDERSON DAM	77.9	46.9	62.4		98	5	37	26	132	2	0	0	0	.87		.31	21	.0	0		4	0	0
ARROWROCK DAM	75.0	44.6	59.8	- 2.9	96	6	37	27+	176	2	0	0	0	.72	.25	.42	25	.0	0		3	0	0
ATLANTA	68.7	34.7	51.7		86	5	23	20+	392	0	0	9	0	.72		.44	24	.0	0		2	0	0
AVERY R. S. NO 2	73.2	40.9	57.1		97	5	30	16	246	2	0	2	0	3.50		.99	25	.0	0		8	3	0
BROWNLEE DAM	81.1	52.3	66.7		101	6	42	26	57	8	0	0	0	.91		.44	20	.0	0		2	0	0
CASCADE 1 NW	71.1	34.1	52.6		88	6+	24	26+	364	0	0	13	0	2.22		.80	25	.0	0		5	2	0
CLARKIA RANGER STATION	73.4M		M		95	5				2	0			2.47				.0	0				
COBALT	70.9	34.7	52.8		88	5	26	26	361	0	0	12	0	2.58		.70	7	.0	0		8	1	0
DEADWOOD DAM	72.1	32.8	52.5	1.4	90	5	23	16	370	1	0	14	0	2.00	1.00	.62	19	.0	0		6	1	0
DIXIE	63.8	29.3	46.6		83	7+	22	16	547	0	0	22	0	2.49		.63	8	.0	0		7	1	0
ELK CITY	68.6	33.6	51.1		93	6	24	17	411	1	0	14	0	2.78		.55	25	.0	0		7	1	0
ELK RIVER 1 S	69.9	38.6	54.3		94	6	28	17+	318	1	0	6	0	2.13		.59	20	.0	0		6	1	0
FAIRFIELD RANGER STA	74.2	36.1	55.2		87	5	24	26	295	0	0	12	0	.31		.12	21	.0	0		2	0	0
GALENA																							
GARDEN VALLEY RS	80.0	43.5	61.8	1.3	99	5	32	26	132	7	0	1	0	1.81	1.09	.65	24	.0	0		4	2	0
GRANGEVILLE 11 SE	75.1	43.4	59.3		98	5	35	25+	189	2	0	0	0	2.52		.86	7	.0	0		7	2	0
GROUSE	68.4	33.5	51.0		80	13+	21	26	414	0	0	14	0	.50		.20	1	.0	0		3	0	0
HAILEY RANGER STATION HEADQUARTERS	68.7M	37.3M	53.0M		95	6	26	16	356	1	0	7	0	2.26		.70	20	.0	0		5	2	0
HILL CITY	74.1	33.9	54.0	- .7	88	6+	23	26+	330	0	0	11	0	.35	- .06	.13	20	.0	0		2	0	0
IDAHO CITY	74.6	38.0	56.3	- .8	94	6	29	26+	257	1	0	6	0	1.43	.86	.50	24	.0	0		4	1	0
KELLOGG																							
KETCHUM R S	67.3M	33.6M	50.5M		81	14+	25	27+	430	0	0		0	.96		.25	7	.0	0		4	0	0
LOWMAN 3 E NO 2	77.0	39.3	58.2		94	5	31	16+	210	3	0	2	0	2.71				.0	0				
MC CALL	70.1	34.1	52.1	- .5	86	6+	23	26	380	0	0	11	0	2.37	1.18	.67	20	.0	0		6	2	0
MIDDLE FORK LODGE																							
NEW MEADOWS RANGER STA	71.8	33.7	52.8	.0	92	6	25	17+	357	1	0	12	0	1.90	.75	.76	20	.0	0		4	1	0
NORTH STAR RANCH	72.8	38.8	55.8		99	6	29	16	284	5	0	3	0	2.25		.37	20	.0	0		7	0	0
PIERCE //R	68.1M	35.6M	51.9M		93	6	26	16	391	1	0	11	0	2.69		.93	25	.0	0		5	3	0
POWELL	69.4	36.6	53.0		96	6	25	16	359	1	0	8	0	2.56		.54	24	T	T	15	8	1	0
SHOUP	72.5	42.3	57.4		88	5	33	16	229	0	0	0	0	1.34		.43	8	.0	0		6	0	0
STANLEY	66.0M	30.2M	48.1M		80	5	22	17	503	0	0		0	1.56		.47	20		0		3	0	0
WALLACE WOODLAND PARK	70.2	41.2	55.7	.1	93	6	28	16	291	1	0	2	0	2.98	1.05	.84	24	.0	0		6	3	0
WARREN	67.4	30.3	48.9		84	5	22	16	477	0	0	20	0	1.99		.50	1	.0	0		8	1	0
YELLOW PINE 7 S	68.2	30.5	49.4		90	6	24	17	464	1	0	19	0	2.28		.86	20	.0	0		7	1	0
DIVISION			54.4	- .4										1.88	.68			T					

See Reference Notes Following Station Index

MONTHLY SUMMARIZED STATION AND DIVISIONAL DATA

IDAHO
SEPTEMBER 1973

Station	Temperature: Average Maximum	Average Minimum	Average	Departure From Normal	Highest	Date	Lowest	Date	Degree Days	No. of Days: Max. 90° or Above	Max. 32° or Below	Min. 32° or Below	Min. 0° or Below	Precipitation: Total	Departure From Normal	Greatest Day	Date	Snow, Sleet: Total	Max. Depth on Ground	Date	No. of Days: .10 or More	.50 or More	1.00 or More
* * * SOUTHWESTERN VALLEYS 05																							
BOISE 7 N	74.2	47.9	61.1		94	5	36	27+	158	1	0	0	0	1.26		.59	24	.0	0		3	1	0
BOISE LUCKY PEAK DAM	76.9	49.1	63.0		99	6	40	26	116	3	0	0	0	1.10		.52	25	.0	0		5	1	0
BOISE WSO AP //R	76.9	49.3	63.1	.4	93	5	38	26+	103	2	0	0	0	.82	.43	.46	24	.0	0		3	0	0
BRUNEAU	80.8	45.5	63.2		97	5	36	26	99	7	0	0	0	.46		.23	24	.0	0		1	0	0
CALDWELL	77.7	47.3	62.5	1.0	93	6+	38	26	111	5	0	0	0	.94	.53	.39	25	.0	0		3	0	0
CAMBRIDGE	77.8	41.2	59.5	- 1.5	93	5	32	26	176	4	0	1	0	1.04	.39	.30	24+	.0	0		3	0	0
COUNCIL	78.7	45.1	61.9	.3	96	6	34	26	136	7	0	0	0	2.25	1.39	.58	24	.0	0		5	2	0
DEER FLAT DAM	77.5	46.4	62.0	.3	99	6	39	27+	123	1	0	0	0	.88	.52	.31	24	.0	0		4	0	0
EMMETT 2 E	79.5	47.0	63.3	.3	94	5	36	26	97	7	0	0	0	1.07	.52	.51	20	.0	0		3	1	0
GLENNS FERRY	82.1	43.3	62.7		98	6+	33	26	112	7	0	0	0	.11	- .14	.05	24	.0	0		0	0	0
GRAND VIEW 2 W	80.9	44.2	62.6	- .9	95	5	33	27	120	6	0	0	0	.93	.60	.31	24	.0	0		5	0	0
KUNA 2 NNE	76.8	43.8	60.3	- 1.0	88	6+	34	26+	150	0	0	0	0	1.04	.64	.33	24	.0	0		4	0	0
MOUNTAIN HOME	77.4	45.0	61.2	- 1.0	96	6	35	26+	152	3	0	0	0	1.05	.75	.50	25	.0	0		3	1	0
OLA 4 S	79.7	40.3	60.0		97	5	29	26+	164	7	0	4	0	1.28		.46	20	.0	0		5	0	0
PARMA EXPERIMENT STA	78.9	42.9	60.9	- 1.1	95	7	34	16	143	5	0	0	0	1.05	.61	.39	25	.0	0		3	0	0
PAYETTE	82.0	45.0	63.5	1.0	97	5	35	25	100	8	0	0	0	.44	.02	.24	19	.0	0		2	0	0
SWAN FALLS POWER HOUSE	81.8	51.0	66.4		98	6	43	26	60	8	0	0	0	1.03		.35	24	.0	0		5	0	0
WEISER 2 SE	79.9	43.1	61.5	- 1.6	94	5	32	26	139	6	0	1	0	.65	.26	.25	20	.0	0		2	0	0
DIVISION			62.2	- .4										.97	.53			.0					
* * * SOUTHWESTERN HIGHLANDS 06																							
GRASMERE																							
HOLLISTER	72.1	43.8	58.0	- 1.9	90	5	32	16	223	1	0	1	0	.55	.12	.19	24	.0	0		3	0	0
REYNOLDS	73.1	42.4	57.8		90	6	32	27+	219	1	0	2	0	1.22		.50	25	.0	0		4	1	0
THREE CREEK	M	M	M				24	26			0		0	1.72		.87	7	.0	0		5	1	0
DIVISION			57.9	- .5										1.16	.72			.0					
* * * CENTRAL PLAINS 07																							
BLISS	79.0M	44.8M	61.9M		94	5	35	26	132	2	0	0	0	.37	.10	.20	24	.0	0		1	0	0
BURLEY FAA AP	73.6	43.4	58.5		91	5	32	26	207	1	0	1	0	1.08		.55	1	.0	0		2	1	0
CASTLEFORD 2 N	74.7	43.6	59.2		86	12	33	27	192	0	0	0	0	.28		.23	24	.0	0		1	0	0
HAZELTON	78.5	42.3	60.4	- 1.5	93	5	31	27	168	3	0	1	0	.62	.23	.21	1	.0	0		3	0	0
JEROME	78.0	46.8	62.4	.0	93	5	35	26	128	3	0	0	0	.47	.06	.29	20	.0	0		1	0	0
MAGIC DAM	74.0M	41.0M	57.5M		90	5	28	26	237	1	0	3	0	.25		.12	20	.0	0		1	0	0
MINIDOKA 10 WNW	72.1	36.7	54.4		89	6	28	27+	312	0	0	5	0	.63		.17	1	.0	0		3	0	0
MINIDOKA DAM	74.4	45.9	60.2		87	5	36	21	162	0	0	0	0	.68		.25	1	.0	0		3	0	0
PAUL 1 ENE	72.3	41.2	56.8		91	6	34	27	253	1	0	0	0	.92		.33	1	.0	0		3	0	0
PICABO	71.4	36.7	54.1		87	6	28	26	323	0	0	4	0	.34		.15	23	.0	0		2	0	0
RICHFIELD	73.8	41.8	57.8		87	6	30	26	224	0	0	1	0	.50	.11	.23	24	.0	0		2	0	0
SHOSHONE 1 WNW	M	43.8	M		91	6	31	26		4	0	1	0	.37	- .06	.12	23	.0	0		2	0	0
TWIN FALLS 2 NNE	74.2	43.6	58.9	- 2.4	93	6	35	27	203	3	0	0	0	.99	.50	.30	1	.0	0		4	0	0
TWIN FALLS 3 SE	73.7	43.9	58.8	- 1.7	90	6	35	27	195	1	0	0	0	.86	.40	.40	1	.0	0		3	0	0
TWIN FALLS WSO	71.6	42.2	56.9		87	14+	33	27	246	0	0	0	0	.89		.32	1	.0	0		3	0	0
DIVISION			58.4	- 2.6										.62	.22			.0					
* * * NORTHEASTERN VALLEYS 08																							
CHALLIS	71.2	39.8	55.5	- 2.0	91	12	28	26	283	1	0	4	0	.66	.06	.35	7	.0	0		2	0	0
CHILLY BARTON FLAT	69.1	36.0	52.6		79	12+	27	26	365	0	0	8	0	1.03		.35	1	.0	0		5	0	0
GIBBONSVILLE	73.7	36.6	55.2		89	11+	28	17+	287	0	0	8	0	.83		.28	20	.0	0		5	0	0
LEADORE 2	68.0M	34.6M	51.3M		89	11	28	28	401	0	0		0	.95		.32	1		0		3	0	0
MACKAY RANGER STATION	71.6	37.3	54.5	- 1.8	84	5	28	16	307	0	0	7	0	.76	.05	.24	6	.0	0		3	0	0
MACKAY 4 NW	68.1M	38.6M	53.4M		81	5	28	25	356	0	0		0	.62		.17	20	T	0		3	0	0
MAY	74.3	35.7	55.0		90	5	26	26	293	1	0	8	0	1.18		.18	20+	.0	0		8	0	0
SALMON 1 N	74.0	41.0	57.5		95	5	31	26	229	2	0	2	0	.84		.22	7	.0	0		4	0	0
DIVISION			54.4	- 1.2										.86	.16			T					
* * * UPPER SNAKE RIVER PLAINS 09																							
ABERDEEN EXP STATION	69.8	37.4	53.6	- 5.1	87	6	27	17	337	0	0	9	0	1.57	1.11	.63	2	T	0		6	1	0
AMERICAN FALLS 1 SW	73.0	44.4	58.7		90	5	35	22+	202	1	0	0	0	2.03		.81	2	.0	0		4	1	0
ARCO 3 SW	71.7	37.0	54.4		84	6	25	22	314	0	0	8	0	.31		.07	23	.0	0		0	0	0
ASHTON	68.5	37.2	52.9	- 1.9	83	5	27	26+	359	0	0	7	0	1.96	1.02	.73	23	.0	0		6	2	0
BLACKFOOT 2 SSW	73.0	41.9	57.5		86	5	31	17	227	0	0	1	0	1.72	1.08	.63	8	.0	0		5	1	0
CRATERS OF THE MOON NM	70.5	39.6	55.1		85	11	28	26	300	0	0	7	0	.48		.36	1	.0	0		1	0	0
DUBOIS EXP STATION	71.1	41.2	56.2	- 1.8	84	10+	30	26	266	0	0	2	0	1.32	.61	.60	23	.0	0		4	1	0
FORT HALL INDIAN AGNCY	72.2	42.8	57.5	- 2.1	89	5	31	17	233	0	0	2	0	1.69	.99	.93	2	.0	0		2	2	0
HAMER 4 NW	72.8M	37.6M	55.2M		86	5	26	26+	288	0	0	7	0	.74		.30	23	.0	0		2	0	0
HOWE	70.1	38.6	54.4		84	10	28	26	317	0	0	5	0	.44		.12	23	.0	0		2	0	0
IDAHO FALLS 2 ESE	71.8	41.6	56.7		89	5	31	17	247	0	0	2	0	2.19		.69	23	.0	0		6	1	0
IDAHO FALLS FAA AP	68.9	41.3	55.1	- 2.9	87	5	31	17	291	0	0	3	0	2.16	1.53	.89	23	.0	0		5	1	0

See Reference Notes Following Station Index

MONTHLY SUMMARIZED STATION AND DIVISIONAL DATA

IDAHO
SEPTEMBER 1973

Station	Temperature													Precipitation									
										No. of Days								Snow, Sleet			No. of Days		
										Max.		Min.											
	Average Maximum	Average Minimum	Average	Departure From Normal	Highest	Date	Lowest	Date	Degree Days	90° or Above	32° or Below	32° or Below	0° or Below	Total	Departure From Normal	Greatest Day	Date	Total	Max. Depth on Ground	Date	.10 or More	.50 or More	1.00 or More
IDAHO FALLS 46 W R	70.7	37.7	54.2	- 2.3	85	5	25	17	317	0	0	8	0	1.09	.74	.36	1	.0	0		4	0	0
MALTA 2 E	74.6	40.5	57.6		91	5	29	26	226	2	0	2	0	1.87		.48	23	.0	0		9	0	0
MASSACRE ROCKS ST PK	73.7	43.9	58.8		91	5	33	27	202	1	0	0	0	1.93		.57	2	.0	0		5	1	0
POCATELLO WSO AP //R	71.9	42.7	57.3	- 3.0	89	5	31	17	237	0	0	1	0	2.29	1.68	.91	1	.0	0		4	2	0
ST ANTHONY 1 WNW	67.9	37.6	52.8		84	6	28	26+	361	0	0	5	0	2.00		.55	23	.0	0		6	1	0
SUGAR	70.7	37.[illegible]	54.3	- 1.3	87	5	27	17	313	0	0	6	0	1.67	.94	.67	23	.0	0		4	1	0
DIVISION			55.7	- 2.1										1.53	.88			T					
* * *																							
EASTERN HIGHLANDS 10																							
ARBON 2 NW	71.1	41.6	56.4		85	5	30	27	259	0	0	1	0	3.45		.83	8	.0	0		9	2	0
CONDA	64.6M	33.4M	49.0M		81	6	26	28+	471	0	0	13	0	3.77		.85	2	2.0	0		8	4	0
DRIGGS	67.6	35.9	51.8	- 1.9	83	6	25	17	388	0	0	7	0	3.08	1.97	.80	7	.0	0		9	1	0
GRACE	70.1	39.4	54.8	- 1.3	83	6	29	26	301	0	0	5	0	4.19	3.15	1.25	8	.0	0		7	3	2
HENRY	69.2M	33.2M	51.2M		79	5	23	27	415	0	0		0	4.73		1.50	2	3.0	0		7	4	1
IDAHO FALLS 16 SE	66.4	37.5	52.0		81	5	25	26	384	0	0	7	0	2.67		.90	8	.0	0		6	2	0
ISLAND PARK DAM	65.1	35.4	50.3		80	5	26	17	435	0	0	10	0	3.02		1.13	23	.0	0		8	2	1
KILGORE	65.5	33.5	49.5		79	10	21	17	460	0	0	14	0	2.10		.76	23	.0	0		6	1	0
LIFTON PUMPING STATION	65.4	37.9	51.7	- 3.9	78	6	30	27+	395	0	0	4	0	2.86	2.08	.72	8	.0	0		7	1	0
MALAD	71.3	42.3	56.8	- 3.6	85	5	34	27+	242	0	0	0	0	3.25	2.35	1.41	8	.0	0		6	1	1
MALAD CITY	73.4	39.0	56.2		86	5+	30	27+	261	0	0	2	0	3.94		1.99	8	.0	0		7	2	1
MONTPELIER RANGER STA	67.8M	36.8	52.3M	- 3.3	81	6	28	27	372	0	0	6	0	2.87	1.94	.55	9	T	0			2	0
OAKLEY	71.7	43.8	57.8	- 2.9	89	5	33	17	220	0	0	0	0	.92	.31	.50	23	.0	0		3	1	0
PALISADES DAM	69.1	42.7	55.9		81	6+	30	27	270	0	0	1	0	3.83		1.17	8	.0	0		9	1	1
PRESTON 3 NE	M	M	M		85	6				0	0		0	1.32				.0	0				0
STREVELL	70.7M	42.9M	56.8M		83	6	29	26	254	0	0	1	0	1.37		.48	1	.0	0		3	0	0
SWAN VALLEY	69.1	36.7	52.9		82	5	24	17	359	0	0	7	0	2.76		.65	8	.0	0		8	1	0
TETONIA EXP STATION	66.4	35.4	50.9		80	5	24	26+	415	0	0	7	0	2.10		.68	8	.0	0		4	2	0
DIVISION			53.3	- 2.7										2.90	1.94			.3					

See Reference Notes Following Station Index

DAILY PRECIPITATION

Station	Total	1	2	3	4	5	6	7	8	9	10	11	12	13	14	15	16	17	18	19	20	21	22	23	24	25	26	27	28	29	30	31
* * * PANHANDLE 01																																
BAYVIEW MODEL BASIN	3.14																			.40	.46	.81	.81	.15	.45	.17						
BONNERS FERRY 1 SW	1.69	.15																		.43	.51	T	.14	.23	.73	.40						
CABINET GORGE	2.15																		T	.39	.75	.12	.13	.25	.37	.4						
COEUR D'ALENE 1 E	2.10																		.03	.11	.82	.02	.03	.12	.82	.09	.16					
PORTHILL	.80	.17						T											.04	.08	.08	.02	T	.13	.06	.2						
PRIEST RIVER EXP STA	2.61																		T	.87	.75	.13	.15	.45	.22	.04						
SAINT MARIES	1.86																		.14	.08	.45	.01	.06	.5	.48	.12						
SANDPOINT EXP STATION	3.33	.04																	T	.76	.88	.35		.97	.7	.06						
TENSED	1.77														T				.07	.10	.47	.04	.16	.38	.5	.						
* * * NORTH CENTRAL PRAIRIES 02																																
COTTONWOOD	1.82	T						.33	.52	.01					.02	.22	T			.08	.42	.8	.22	.16	.16							
GRANGEVILLE	2.52						.05	.60							.19				.06	.20	.36	.06	T	.03	.75	.6						
MOSCOW-UNIV OF IDAHO	2.03							.07							T				.21	.19	.51	.05	.07	.46	.28	.19						
NEZPERCE	2.38							.49							.13	T			.02	.23	.44	.21	.02	.23	.42	.19						
POTLATCH 3 NNE	1.88																		.08	.15	.37	.25	.16	.55	.3	.01						
WINCHESTER 1 SW	2.51							.95							.18				.08	.1	.53	.05	.04	.26	.20	.12						
* * * NORTH CENTRAL CANYONS 03																																
DWORSHAK FISH HATCHERY	1.74							.03	.12						.01	.01	.02			.02	.60	.16	.03	.09	.10	.51	.04					
FENN RANGER STATION	3.02	.02						.03	.35							.14				.02	.4	.76	.03	.07	.44	.81	.11					
KAMIAH	2.68							.55							.05					.20	.53	.19		.17	.45	.54						
KOOSKIA	2.62							.84							.06					.21	.43	.05	T	.11	.55	.37						
LEWISTON WSO AP //R	1.12						T	.30							T				.08	.16	.23	T	.14	.03	.18							
DROFIND	2.04							.14							.01				T	.36	.53	.31	.02	.12	.16	.39						
RIGGINS	1.31							.40							.20					.15	.6	.04		.06	.30							
* * * CENTRAL MOUNTAINS 04																																
ANDERSON DAM	.87	.05						.12													.09	.31		.10	.20	T						
ARROWROCK DAM	.72								.11												.12	.04			.03	.42	T					
ATLANTA	.72							.04												.05	.04				.44	.13						
AVERY R. S. NO 2	3.50							.06							.02				.12	.17	.68	.32	.51	.42	.17	.99	.4					
BROWNLEE DAM	.91							T							.05				T	.07	.44	.09		.02	.34	.12	.08					
CASCADE 1 NW	2.22							.13	T						.02	T				.16	.62	.07		T	.42	.80						
CENTERVILLE ARBAUGH RW	1.82	.09							T						.39	.04				.04		T	T	.13	.46	.07						
CLARKIA RANGER STATION	2.47															.10			.03	.26	.58	.20	*	*	1.08	.22						
COBALT	2.58	.20						.70	.47						.23	.03				.08	.37	.11			.16	.23						
DEADWOOD DAM	2.00	.02						.30	.05						.02					.62	.17	.09		.13	.47	.13						
DIXIE	2.49	.20						.04	.63							.40				.02	.45	.24	T		.10	.36	.05					
ELK CITY	2.78	.03	T					.05	.44						.02	.44		.37		.03	.30	.32	.02	.04	.07	.53	.10					
ELK RIVER 1 S	2.15							T	.01											.03	.59	.47	.19	.18	.23	.42	.01					
FAIRFIELD RANGER STA	.31	.01						T													.04	.12		.04	.10							
GALENA	-	-	-	-	-	-	-	-	-	-	-	-	-	-	-	-	-	-	-	-	-	-	-	-	-	-	-	-	-	-	-	
GARDEN VALLEY RS	1.81	.07						.19							.03	.17				.04	.50	.04	.02	.03	.65	.05	T					
GRANGEVILLE 11 SE	2.52							.86							.16	.03			.01	.16	.18	.10	T	.20	.82						
GROUSE	.50	.20						.01							.14	.11									.04							
HAILEY RANGER STATION	-	-	-	-	-	-	-	-	-	-	-	-	-	-	-	-	-	-	-	-	-	-	-	-	-	-	-	-	-	-	-	
HEADQUARTERS	2.26							.18	.05						.02	.01				.03	.78	.33	.02	.04	.22	.63	.03					
HILL CITY	.35							T													.13	.10		.05	.07							
IDAHO CITY	1.43	.03						.29							T					.03	.37	.13		.03	.50	.08						
KELLOGG	-	-	-	-	-	-	-	-	-	-	-	-	-	-	-	-	-	-	-	-	-	-	-	-	-	-	-	-	-	-	-	
KETCHUM R S	.96	.16	.05	T				.25	.05						.01	.20					.06	T		.08	T	.10	T					
LOWMAN 3 E NO 2	2.71	.23						*	*	*	*	*	*	*	*	*	*	*	*	*	1.52			.14	.63	.19						
MC CALL	2.37							.10	.03						.05	.02				.53	.67	.14	T	.06	.45	.32						
MIDDLE FORK LODGE	-	-	-	-	-	-	-	-	-	-	-	-	-	-	-	-	-	-	-	-	-	-	-	-	-	-	-	-	-	-	-	
NEW MEADOWS RANGER STA	1.90														.07	.04				.05	.76	.30	T	T	.41	.27						
NORTH STAR RANCH	2.25	.02	T						.34	.03						.28				.03	.37	.23	.08	.04	.32	.32	.17	.02				
PIERCE //R	2.69							.09	.16						.03	.03				T	.74	.51	.03		.17	.93	T					
POWELL	2.56	.01	.01						.43							.31				.01	.22	.34	.08	.20	.54	.26	.13					
SHOUP	1.34	.09						.14	.43						.05					.10	.22	.04		.03	.14	.10						
STANLEY	1.56	.06						T	.43						T	.06				.09	.47	.04		.06	.27	.08						
WALLACE WOODLAND PARK	2.98	.02						T												.04	.54	.25	.29	.22	.84	.76	.02					
WARREN	1.99	.50	.02						.16						.32					.09	.42	.10		.11	.10	.17						
YELLOW PINE 7 S	2.28	.01							.17						.02	.20					.86	.43		.18	.25	.12	.04					
* * * SOUTHWESTERN VALLEYS 05																																
BOISE 7 N	1.26							.34	T						.01	T				.03	.25	.01	T	T	.59	.03						
BOISE LUCKY PEAK DAM	1.10	.01						.03	.17	T											.14	.12			.11	.52	T					
BOISE WSO AP //R	.82							.18						T	T					T	.14		T	T	.46	.04						
BRUNEAU	.46							.06													.06			.02	.23	.9						
CALDWELL	.94							.08							T					.04	.12		T	.07	.24	.39						
CAMBRIDGE	1.04							.07												.30	.26	.07		.04	.30							
COUNCIL	2.25							.24							.03					.42	.37	.06			.58	.55						
DEER FLAT DAM	.88							.17							T					T	.20			.03	.3	.7						
EMMETT 2 E	1.07							.10							.01						.5	.02			.36	.07						
GLENNS FERRY	.11	T																		.01	.03	T	T	.02	.05							
GRAND VIEW 2 W	.93							.11													.25			.11	.31	.15						
KUNA 2 NNE	1.04	.02						.18							T					T	.16		T	.05	.33	.30						
MOUNTAIN HOME	1.05	.13							.15											.09	.06			.04	.06	.50	.02					
OLA 4 S	1.28							.12							.01	.05				.15	.46	.10			.37	.02						
PARMA EXPERIMENT STA	1.05	.01							.02						T	.05				.03	.24	.28	T	T	.75	.39						
PAYETTE	.44																			.24	.02			.18								
SWAN FALLS POWER HOUSE	1.03	.05						.11												T	.41	.01		.12	.35	.8						
WEISER 2 SE	.65																			.08	.25				.23	.09						
* * * SOUTHWESTERN HIGHLANDS 06																																
GRASMERE	-	-	-	-	-	-	-	-	-	-	-	-	-	-	-	-	-	-	-	-	-	-	-	-	-	-	-	-	-	-	-	
HOLLISTER	.55	.03						.11													.05			.17	.19	T						
REYNOLDS	1.22								.07												.21	.13			.32	.50	.02					
THREE CREEK	1.72							.87													.28			.23	.23	.4						
* * * CENTRAL PLAINS 07																																
BLISS	.37	.04						.05													.06				.20	.02						
BURLEY FAA AP	1.08	.55						.02	.07	.03											.08			.2	.09							
CASTLEFORD 2 N	.28																				.5				.23							
HAZELTON	.62	.21						.07													.05			.15	.13	.01						
JEROME	.47	.05						T													.29			.06	.07							
MAGIC DAM	.25							.05													.2	T		.03	.05							
MINIDOKA 10 WNW	.63	.17	.06						.05	.07														.12		.6						
MINIDOKA DAM	.68	.25	.03					.12	T												.4			.15	.09	.3						
PAUL 1 ENE	.92	.33							T	.08											.05			.2	.09	.27						
PICABO	.34	T								T											.26	.13		.15								

See reference notes following Station Index

DAILY PRECIPITATION

IDAHO
SEPTEMBER 1973

Station	Total	1	2	3	4	5	6	7	8	9	10	11	12	13	14	15	16	17	18	19	20	21	22	23	24	25	26	27	28	29	30	31
		Day of Month																														
RICHFIELD	.50	.05						.02	T												T			.20	.23							.
SHOSHONE 1 WNW	.37	.04	T					.08	T												.03	T		.12	.10	T						.
TWIN FALLS 2 NNE	.99	.30	.02						.02						T						T	.28		.19	T	.18						.
TWIN FALLS 3 SE	.86	.40							.05	T						T						.06		.18	T	.17						.
TWIN FALLS WSO	.89	.32	.09						.09						T	T						.03		.16	T	.21						.
• • •																																
NORTHEASTERN VALLEYS 08																																
CHALLIS	.66	.08						.35	T						T	T	.04				.13					.06						.
CHILLY BARTON FLAT	1.03	.35	T				.12	.12							.02	.01	T			T	.19	.08			T	.14						.
GIBBONSVILLE	.83	.01						.12	.07						T	T				.14	.28			.10	.11							.
LEADORE 2	.95	.32						.30	T						.03	.05	T			T	.25			T				T				.
MACKAY RANGER STATION	.76	.21					.24		T							.05					.04		T		.22							.
MACKAY 4 NW	.62	.15					.15	.01	T						T	.05					.17	T			T	.09						.
MAY	1.18	.14						.04	.18							.08	.02			.10	.18			.10	.12	.11	.11					.
SALMON 1 N	.84	.11						.22	.15						.01					.06	.18	.02		.03	.06							.
• • •																																
UPPER SNAKE RIVER PLAINS 09																																
ABERDEEN EXP STATION	1.57	T	.63					.10	.30	.25												T		.17	T	.01	.11					.
AMERICAN FALLS 1 SW	2.03	.08	.81						.41	.02											T	.01		.28	.07	.02	.33					.
ARCO 3 SW	.31	.06	.01					.06	T			T			.01									.07	.06	.04						.
ASHTON	1.96	.11		.10				.01	.53						T	.03				T	.07	.02		.73	.11	.24	.01					.
BLACKFOOT 2 SSW	1.72	.33							.63		.12										T			.37	.05	.22						.
CRATERS OF THE MOON NM	.48	.36						.04													.01	.01		.04	.02							.
DUBOIS EXP STATION	1.32	.28							.04												.09			.00	.16	.15						.
FORT HALL INDIAN AGNCY	1.69		.93					.02	.74																							.
HAMER 4 NW	.74	.08						T	T	.28					.02	.01	.04				.01			.30	T							.
HOWE	.44	.11					.03	.02	.04					.02		.05				T			.05	.12								.
IDAHO FALLS 2 ESE	2.19	.30	.42				T	.02	.42	.08											.02	T		.69	.10	.14						.
IDAHO FALLS FAA AP	2.16	.48	.01				.12		.43						T						T		T	.89	.09	.14						.
IDAHO FALLS WB W R	1.09	.36					.13		.18														.07	.29	.01	.03	.02					.
MALTA 2 E	1.87	.35	.25	T			T	.15	.13	.10	T	.10	T							T	.10	T	T	.48	.21							.
MASSACRE ROCKS ST PK	1.93	.36	.57					.01	.37	.02	T	T	T		T						T	.09	T	.27	.20	.04						.
POCATELLO WSO AP //R	2.29	.91	.01				T	.03	.76						T						T		.03	.30	.09	.16						.
ST ANTHONY 1 WNW	2.00	.05	.04					.26	.30	.14						.03					.02	.04		.55	.39	.14	.04					.
SUGAR	1.67	.10	.13					.08	.49								.08				.02	.02		.67	.03	.05						.
• • •																																
EASTERN HIGHLANDS 10																																
ARBON 2 NW	3.45	.35	.72						.83	.37		.12										T		.40	.20	.11	.35					.
CONDA	3.77	.12	.85						.51	.71	T	.38					.04					.08		.33	.15	.60	T					.
DRIGGS	3.08	.20	.40	T				.80	.20			.08			T		.03			.35	.10	.12	.05	.35	.40	T						.
GRACE	4.19	.14	1.21					.04	1.25	.14		.70					.01					.02		.42	.08	.05	.12	.01				.
HENRY	4.73		1.50						.86	.15		.85												.65	.27	.45						.
IDAHO FALLS 16 SE	2.67	.62	.27				T		.90	.01					.02						.02			.39	.33	.10	.01					.
ISLAND PARK DAM	3.02	.37	.01						.15						.19	.23	.02			.01	.13	.20		1.13	.08	.50						.
KILGORE	2.10	.47							.02						.06	T				T	.16	.11		.76	.12	.40						.
LIFTON PUMPING STATION	2.86	.49	.03						.72	.34	.06	.33									.19			.43	.25	.02						.
MALAD	3.25	.27	.40				T		1.41	.07	T	.39									.02			.40	.07	.09	.13					.
MALAD CITY	3.94	.18	.59				T		1.99	.32	.02	.26										.04		.35	.03	.15	.01					.
MONTPELIER RANGER STA	2.87	.15	.40	.01					.54	.55	.01	.05	.28									.25		*	.47	.15	.01					.
OAKLEY	.92	.09						T	.02	.13		.01									.10	.01		.50	.06							.
PALISADES DAM	3.83	.45	.41				T		1.17	.11		.04	.25		.01						.03	.10		.34	.40	.46	.08					.
PRESTON 3 NE	1.32		.04							.10		.28												*	.65	.25						.
RIRIE 12 ESE	1.70	.52																			.23			.40	.28	.27						.
STREVELL	1.37	.48	.39				.04		.03		.08													.35		T						.
SWAN VALLEY	2.76	.43	.28					.11	.65	.07		T									.04	.14		.36	.35	.26	.07					.
TETONIA EXP STATION	2.10	.67	.01				T	.05	.68	T										T	.07	.03		.39	.11	.09						.

See reference notes following Station Index

DAILY TEMPERATURES

Station		Day of Month 1	2	3	4	5	6	7	8	9	10	11	12	13	14	15	16	17	18	19	20	21	22	23	24	25	26	27	28	29	30	31	Average
* * *																																	
PANHANDLE 01																																	
BAYVIEW MODEL BASIN	MAX	66	67	69	82	82	88	82	72	75	77	80	90	81	75	56	61	62	72	65	61	62	63	58	53	55	61	59	69	72	84		70.0
	MIN	40	31	32	36	47	45	51	43	40	41	43	49	35	35	42	25	26	29	45	45	42	42	45	41	32	34	32	32	31	31		38.1
BONNERS FERRY 1 SW	MAX	72	76	80	84	90	86	78	84	88	90	82	82	75	58	63	71	74	71	62	62	65	61	57	60	65	65	72	77	77	61		72.9
	MIN	42	36	44	41	45	47	47	47	46	48	47	47	36	46	30	26	28	48	47	51	52	45	49	44	43	36	34	39	38	40		42.4
CABINET GORGE	MAX	72	76	81	83	95	85	77	77	82	90	90	85	81	65	62	71	72	69	59	57	59	57	54	53	62	63	72	76	76	67		72.1
	MIN	44	37	41	40	44	50	56	44	41	44	48	46	40	43	41	31	34	49	46	49	47	44	47	43	43	36	38	40	39	43		42.0
COEUR D'ALENE 1 E	MAX	73	79	83	89	98	96	81	76	85	91	93	92	84	84	68	74	79	80	62	61	62	60	62	62	61	68	79	80	81	79		77.4
	MIN	41	39	45	45	46	52	58	52	46	47	50	56	41	48	36	31	34	52	50	50	49	48	53	50	47	42	37	40	40	40		45.5
PORTHILL	MAX	72	73	78	80	85	89	79	78	82	86	91	79	70	60	62	69	74	74	58	61	64	60	60	60	64	61	69	75	75	78		72.2
	MIN	42	37	43	42	47	47	62	47	46	49	48	53	40	47	32	27	29	48	45	50	52	41	51	44	38	36	34	38	36	36		42.9
PRIEST RIVER EXP STA	MAX	71	75	80	87	94	84	76	75	83	89	89	79	76	65	63	69	75	69	59	56	60	56	53	53	61	64	73	77	76	63		71.5
	MIN	41	34	39	49	43	47	52	43	41	44	47	45	35	49	32	26	28	50	49	51	51	49	50	46	43	35	37	40	39	41		42.5
SAINT MARIES	MAX	72	77	82	89	98	98	79	74	83	90	90	90	82	82	62	73	78	75	56	62	62	60	56	54	60	67	76	78	79	79		75.4
	MIN	34	40	35	42	43	50	57	47	44	42	46	48	38	50	45	29	32	47	50	50	50	45	48	47	46	38	37	38	39	44		43.4
SANDPOINT EXP STATION	MAX	69	76	79	82	90	90	82	76	76	87	89	87	78	68	60	66	71	67	60	57	60	58	54	57	63	63	67	69	70	70		71.4
	MIN	45	32	40	37	45	45	54	44	41	44	44	56	35	41	40	23	26	43	47	47	49	46	50	43	41	33	32	35	36	38		41.1
TENSED	MAX	73	80	80	88	99	83	67	73	84	90	90	79	82	66	63	71	70	60	57	62	61	60	53	54	60	68	75	78	80	63		72.3
	MIN	25	24	34	33	36	47	47	42	33	38	40	57	29	43	32	20	23	46	45	48	47	41	43	42	43	36	29	30	32	41		37.5
* * *																																	
NORTH CENTRAL PRAIRIES 02																																	
COTTONWOOD	MAX	60	70	76	78	84	93	84	60	69	75	85	85	81	82	56	58	67	72	76	55	59	58	56	58	60	55	65	73	76	78		70.1
	MIN	39	38	46	46	53	58	52	45	43	49	53	55	45	50	41	32	42	45	49	47	45	46	42	44	43	37	42	42	47	49		45.5
GRANGEVILLE	MAX	66	74	80	86	94	85	62	66	76	86	85	81	83	62	59	70	72	68	57	63	65	60	60	56	54	65	72	77	79	64		70.9
	MIN	37	35	41	43	48	54	46	47	42	45	49	52	42	41	38	29	36	42	48	43	46	41	43	41	37	33	37	36	40	43		41.8
MOSCOW-UNIV OF IDAHO	MAX	71	76	79	86	100	94	74	75	80	86	88	86	82	80	63	69	76	75	60	63	64	64	58	58	62	65	76	78	78	68		74.5
	MIN	34	37	42	42	53	53	49	40	46	51	51	48	44	52	42	27	39	49	48	48	50	48	45	47	46	38	43	46	47	48		45.1
NEZPERCE	MAX	65	73	78	84	93	86	70	65	74	82	84	79	80	69	60	68	73	66	57	55	58	58	57	53	55	62	71	75	76	65		69.7
	MIN	35	32	38	41	50	51	48	43	40	45	49	50	41	45	41	28	38	44	49	44	46	46	44	45	43	35	40	40	44	45		42.7
POTLATCH 3 NNE	MAX	70	75	78	87	95	81	68	71	81	87	87	78	80	65	62	70	77	66	56	62	62	59	57	56	57	65	75	78	77	61		71.4
	MIN	23	26	32	34	39	46	48	38	34	39	40	41	29	44	41	21	26	45	46	48	47	42	42	43	45	30	31	33	33	41		37.6
WINCHESTER 1 SW	MAX	62	71	75	83	92	86	69	65	74	82	82	76	78	72	56	65	73	64	54	57	60	62	53	52	52	63	71	74	75	68		68.9
	MIN	34	29	37	37	48	49	43	44	39	43	43	47	38	44	39	27	36	44	45	44	42	42	38	41	41	32	38	38	42	42		40.2
* * *																																	
NORTH CENTRAL CANYONS 03																																	
DWORSHAK FISH HATCHERY	MAX	81	75	80	86	93	103	86	63	76	87	92	93	87	88	65	68	77	82	72	61	67	68	62	66	67	65	74	79	80	79		77.4
	MIN	41	43	45	48	52	54	54	52	48	52	54	51	47	51	51	38	41	46	53	53	52	48	49	50	50	43	41	43	43	48		48.0
FENN RANGER STATION	MAX	69	72	80	87	93	98	92	62	70	82	91	91	88	88	56	67	76	78	68	58	65	66	65	65	57	60	67	74	77	77		74.6
	MIN	39	39	37	40	40	46	49	49	46	47	45	44	40	44	40	35	34	43	49	46	45	43	42	46	44	39	39	40	43	42		42.5
KOOSKIA	MAX	75	81	86	94	103	99	82	74	83	92	93	88	89	82	70	78	80	77	61	65	66	63	65	62	63	72	80	81	83	77		78.8
	MIN	40	36	38	41	44	48	53	51	44	47	50	47	41	51	46	34	35	42	51	50	48	45	51	49	48	35	36	37	39	42		44.0
LEWISTON WSO AP	MAX	75	82	87	93	101	90	69	77	84	91	96	89	89	72	70	75	80	69	64	70	70	62	65	61	66	73	78	80	80	69		77.6
	MIN	51	48	50	53	58	63	54	54	50	55	59	60	52	53	49	42	48	55	55	53	52	53	51	51	47	44	46	47	48	53		51.8
ORofino	MAX	75	81	87	94	103	101	80	78	85	91	94	88	89	80	71	77	82	82	70	66	69	62	65	65	65	73	79	80	81	78		79.7
	MIN	45	41	47	46	50	53	55	51	47	49	53	52	45	56	52	37	39	50	55	54	52	49	51	51	51	42	40	43	43	49		48.3
RIGGINS	MAX	71	82	89	92	102	95	82	74	83	90	92	91	89	84	69	73	76	75	73	69	72	74	65	62	66	74	80	81	84	77		79.5
	MIN	47	45	53	52	52	59	60	54	50	50	59	57	50	59	52	41	49	49	55	52	52	51	49	50	49	40	45	46	52	47		50.7
* * *																																	
CENTRAL MOUNTAINS 04																																	
ANDERSON DAM	MAX	66	71	80	89	98	94	86	78	83	87	87	89	89	85	71	69	83	80	74	74	65	72	68	59	57	64	74	78	88	80		77.9
	MIN	40	41	43	49	55	63	52	47	49	53	56	52	47	53	47	41	43	49	55	46	41	42	45	43	42	37	41	45	45	46		46.9
ARROWROCK DAM	MAX	67	69	74	80	88	96	87	61	77	80	85	88	84	90	74	72	70	83	74	73	67	68	72	65	53	59	63	71	75	95		75.0
	MIN	43	43	40	41	46	53	53	48	49	49	50	51	46	46	48	42	39	42	47	48	40	41	43	45	45	37	37	40	43	44		44.6
ATLANTA	MAX	69	67	73	83	86	82	83	68	76	79	81	77	79	67	57	64	73	63	57	51	69	64	52	48	49	57	69	73	73	73		68.7
	MIN	35	29	30	33	39	49	46	37	36	37	40	39	34	44	34	26	29	23	29	23	34	40	40	38	38	29	29	34	34	34		34.7
AVERY R. S. NO 2	MAX	71	77	81	85	97	95	76	75	82	88	89	86	81	79	58	70	76	72	57	58	58	58	60	58	56	60	69	76	74	75		73.2
	MIN	32	36	37	39	46	46	37	45	39	46	46	43	38	46	41	30	35	40	46	48	48	45	43	44	44	37	36	38	37	40		40.9
BROWNLEE DAM	MAX	78	76	84	89	95	101	95	75	81	91	95	96	93	95	77	74	77	84	78	65	68	74	66	72	65	65	74	80	85	85		81.1
	MIN	52	49	52	57	59	59	55	54	54	54	60	60	55	56	48	46	46	51	57	57	50	52	52	51	52	42	44	47	49	50		52.3
CASCADE 1 NW	MAX	63	69	75	82	88	88	83	67	73	81	81	80	80	80	62	65	75	74	68	56	60	64	62	57	53	61	67	71	75	74		71.1
	MIN	37	29	29	34	36	40	40	42	41	38	37	36	29	43	31	24	26	31	44	39	31	30	40	36	35	24	28	31	33	30		34.1
CLARKIA RANGER STATION	MAX	68	74	78	86	95	94	79	72	81	87	87	84	80	79	62	70	76	75	56	57	57			52	54	63	70	72				73.4
	MIN																																
COBALT	MAX	50	69	75	84	88	87	68	53	75	82	84	82	80	80	54	65	72	73	72	60	58	60	69	67	55	62	71	75	78	78		70.9
	MIN	37	33	30	30	38	45	36	46	37	37	40	36	32	43	37	28	27	32	36	40	35	32	35	35	36	26	29	30	31	31		34.7
DEADWOOD DAM	MAX	60	69	75	84	90	89	84	70	78	84	84	80	82	80	70	65	76	76	68	53	59	57	58	55	52	62	73	78	77	75		72.1
	MIN	35	27	26	30	33	41	39	37	34	34	35	33	26	40	27	23	26	27	46	38	35	30	40	37	37	26	29	32	32	28		32.8
DIXIE	MAX	48	51	63	71	80	83	83	56	65	71	79	80	74	76	49	51	62	68	61	51	53	53	61	56	47	47	58	70	73	73		63.8
	MIN	30	25	26	28	30	36	35	39	29	33	33	31	25	29	33	22	24	26	28	36	31	30	30	27	34	25	26	25	25	27		29.3

See Reference Notes Following Station Index

DAILY TEMPERATURES

Station		Day of Month 1	2	3	4	5	6	7	8	9	10	11	12	13	14	15	16	17	18	19	20	21	22	23	24	25	26	27	28	29	30	31	Average
ELK CITY	MAX	58	60	72	76	85	93	81	56	63	76	85	82	78	81	52	56	69	74	62	55	59	61	64	59	55	48	65	75	78	79		68.6
	MIN	31	30	25	28	31	38	40	45	40	39	35	33	27	30	37	28	24	26	34	39	38	35	36	40	39	34	31	31	32	32		33.6
ELK RIVER 1 S	MAX	62	67	73	78	85	94	82	58	71	88	85	86	77	80	55	58	70	76	60	55	56	61	62	53	54	56	64	75	78	78		69.9
	MIN	30	30	34	36	41	44	47	44	38	41	44	41	34	39	43	28	28	31	43	49	47	45	41	44	45	31	34	34	35	36		38.6
FAIRFIELD RANGER STA	MAX	75	67	77	82	87	86	84	68	78	84	83	82	83	81	70	68	78	76	70	67	61	66	64	58	60	64	74	78	78	77		74.2
	MIN	33	29	26	36	44	49	41	41	39	41	49	44	34	49	35	26	28	36	44	42	31	32	40	35	32	24	28	32	31	31		36.1
GALENA	MAX																																
	MIN																																
GARDEN VALLEY RS	MAX	72	79	87	93	99	98	92	80	86	90	91	88	90	88	70	73	85	83	78	70	70	66	65	64	60	65	72	79	83	82		80.0
	MIN	47	39	38	42	46	51	52	50	46	46	46	44	39	50	43	35	37	40	52	51	46	43	52	47	44	32	34	37	39	36		43.5
GRANGEVILLE 11 SE	MAX	75	73	85	88	98	90	80	70	80	87	89	86	73	64	71	76	79	71	61	63	65	65	61	57	68	72	75	78	80	73		75.1
	MIN	39	38	41	43	47	50	52	51	43	47	49	47	50	46	35	38	46	41	41	45	46	43	45	45	35	38	36	38	41	46		43.4
GROUSE	MAX	52	64	72	77	79	78	76	62	72	79	80	80	80	71	57	61	69	73	69	60	60	61	59	52	58	59	71	74	74	74		68.4
	MIN	36	36	30	34	34	40	35	42	36	33	39	40	33	50	30	29	26	32	45	40	30	25	40	29	27	21	25	29	30	29		33.5
HAILEY RANGER STATION	MAX																																
	MIN																																
HEADQUARTERS	MAX	61	65	73	76	85	95	82	55	66	77	85	85	77	79	49	59	70	75	62	55	55	61	64	60	52	54	65	74	77			68.7
	MIN	28	29	31	34	42	45	45	44	44	36	42	40	33	42	39	26	29	38	46	44	41	38	38	38	42	30	32	33	34			37.3
HILL CITY	MAX	70	68	79	82	88	88	85	73	79	84	85	82	83	75	68	67	78	77	71	67	64	66	63	57	53	64	72	77	78	79		74.1
	MIN	33	27	26	35	40	53	44	41	33	34	39	35	34	38	34	23	26	33	43	40	32	28	30	40	35	23	28	33	29	27		33.9
IDAHO CITY	MAX	76	64	74	79	82	94	65	75	78	86	87	83	86	84	69	69	79	82	78	68	65	69	60	55	55	65	73	79	80	79		74.6
	MIN	37	32	30	36	36	36	41	40	38	40	47	40	35	44	47	29	43	35	47	47	32	33	45	41	43	29	31	36	36	34		38.0
KELLOGG	MAX																																
	MIN																																
KETCHUM R S	MAX	60	83	62	73	77	81	76	74	63	75	79	78	80	81	68	57	61	71	72	66	58	55	66	61	48	56	59	69	73			67.3
	MIN	33	34	30	33	40	39	40	40	42	39	39	38	33	34	33	29	29	31	35	42	28	29	31	32	31	25	25	29	31			33.6
LOWMAN 3 E NO 2	MAX	61	76	81	91	94	92	87	73	83	89	89	85	89	85	69	72	81	79	69	68	60	62	61	59	61	70	77	84	83	81		77.0
	MIN	39	31	35	37	41	48	45	44	40	42	43	41	35	46	37	31	34	36	47	42	40	35	43	44	43	34	34	39	38	35		39.3
MC CALL	MAX	58	67	74	83	86	86	83	66	75	80	82	83	79	81	62	63	71	73	67	54	54	62	62	53	50	60	67	76	74	73		70.1
	MIN	39	27	27	31	36	38	43	42	35	35	35	34	28	43	33	24	25	31	44	40	33	36	42	42	35	23	27	29	32	33		34.1
MIDDLE FORK LODGE	MAX																																
	MIN																																
NEW MEADOWS RANGER STA	MAX	67	62	76	81	88	92	86	72	75	78	87	88	86	85	65	65	68	77	72	56	56	62	62	58	55	56	66	73	70	71		71.8
	MIN	26	27	29	31	35	37	43	37	35	33	34	35	29	33	30	25	25	29	37	46	41	35	40	43	41	26	27	31	35	37		33.7
NORTH STAR RANCH	MAX	64	66	71	81	90	99	90	70	70	80	90	90	85	80	67	63	72	78	65	55	60	63	62	60	55	55	67	76	79	81		72.8
	MIN	38	33	33	35	37	45	44	42	43	45	45	43	37	38	41	29	30	32	36	44	42	42	42	46	45	40	33	33	35	36		38.8
PIERCE	MAX	60	63	73	78	85	93	83	55	65	75	81	83	78	80	52	60	70	72	63	55	53	57		59	51	54	62	68	73	72		68.1
	MIN	27	27	29	33	37	40	43	45	35	36	40	38	31	38	40	26	27	30	42	45	43	39		44	43	30	30	30	31	33		35.6
POWELL	MAX	59	62	74	77	87	96	88	70	65	78	89	85	79	82	45	50	68	73	63	54	58	61	63	57	49	52	64	76	79	79		69.4
	MIN	31	30	30	34	35	41	45	48	44	42	42	41	35	35	32	25	26	28	37	45	43	36	39	43	41	39	33	33	32	33		36.6
SHOUP	MAX	58	72	79	85	88	83	82	66	75	87	87	86	84	66	61	66	72	75	71	66	65	64	65	58	56	65	70	72	75	75		72.5
	MIN	45	37	38	42	44	50	47	46	44	45	46	47	44	50	43	33	34	37	50	48	43	40	47	45	41	34	36	38	37	38		42.3
STANLEY	MAX	50	65	75	77	80		59	62	74	76	77	72	74	71	60	63	76	67	58	55	55	60	57	49	50	61	70	75	75	70		66.0
	MIN	30	28	28	27	29		31	30	33	32	40	30	25	29	27	30	22	27	33	37	35	30	39	35	36	27	26	29	26	24		30.2
WALLACE WOODLAND PARK	MAX	62	69	79	78	86	93	86	67	74	87	89	86	73	78	55	54	70	77	57	56	56	57	57	54	51	55	65	75	77	77		70.2
	MIN	34	33	38	39	42	48	49	46	40	46	46	48	30	45	43	28	32	41	47	48	48	43	46	44	43	37	36	35	35	37		41.2
WARREN	MAX	69	68	70	78	84	80	72	72	70	74	79	79	77	70	64	64	68	69	58	51	52	61	57	48	48	59	70	72	72	72		67.4
	MIN	27	26	28	29	32	29	35	35	29	27	33	32	26	39	30	22	25	28	40	36	35	31	35	34	34	24	26	26	28	28		30.3
YELLOW PINE 7 S	MAX	60	58	69	75	85	90	85	54	65	75	82	81	77	80	53	62	69	75	70	56	52	60	66	55	50	54	63	74	75	75		68.2
	MIN	34	26	26	29	29	33	36	36	33	35	34	32	27	28	37	25	24	25	25	35	36	30	30	30	39	26	26	29	30	29		30.5
* * *																																	
SOUTHWESTERN VALLEYS 05																																	
BOISE 7 N	MAX	67	72	79	86	94	87	74	75	78	83	87	83	87	79	68	68	80	72	74	64	61	69	65	56	57	62	70	74	79	75		74.2
	MIN	36	42	50	53	59	61	47	44	48	53	56	55	53	51	46	40	48	48	55	49	41	47	48	44	43	36	36	47	52	50		47.9
BOISE LUCKY PEAK DAM	MAX	70	72	71	82	90	99	87	65	78	80	82	87	86	93	75	72	73	85	78	78	68	70	75	66	60	63	65	74	77	85		76.9
	MIN	44	44	49	49	55	59	53	46	48	55	57	54	54	54	49	43	45	50	50	51	45	45	45	50	46	40	42	46	51	52		49.1
BOISE WSO AP	MAX	71	76	81	88	93	89	65	79	79	85	88	88	90	76	73	74	83	77	75	68	70	74	67	59	62	64	73	76	84	79		76.9
	MIN	45	43	51	49	56	57	51	48	50	52	54	52	52	57	45	38	51	47	57	49	46	52	50	49	46	38	47	48	49	50		49.3
BRUNEAU	MAX	72	78	85	92	97	94	83	76	83	90	92	91	92	80	75	75	86	81	82	72	74	76	71	62	66	69	76	81	88	85		80.8
	MIN	46	40	42	43	46	56	50	53	45	49	51	50	51	52	43	37	40	44	54	52	38	42	50	48	43	36	37	40	43	45		45.5
CALDWELL	MAX	73	76	82	90	93	93	68	79	81	88	90	90	88	80	75	73	81	80	76	69	73	67	65	63	65	67	73	75	80	77		77.7
	MIN	47	45	42	48	50	55	57	49	50	48	49	53	45	59	48	42	44	47	56	51	40	47	48	47	44	38	40	43	43	43		47.3
CAMBRIDGE	MAX	72	78	84	90	93	91	87	77	86	89	90	89	89	83	72	71	80	77	73	69	67	68	60	56	64	67	72	81	81	78		77.8
	MIN	41	43	35	39	40	45	48	38	47	44	42	44	37	57	38	37	34	40	49	48	39	42	45	44	44	32	35	36	37	37		41.2
COUNCIL	MAX	74	75	81	91	94	96	89	75	87	89	90	93	90	91	71	74	79	82	75	62	65	67	65	63	62	65	71	79	83	81		78.7
	MIN	45	43	38	51	49	48	51	47	52	50	40	45	42	56	42	40	38	49	48	50	42	45	48	49	44	34	37	45	42	43		45.1
DEER FLAT DAM	MAX	71	74	78	83	88	99	85	78	77	87	87	87	85	85	81	72	79	79	72	70	67	76	72	65	65	66	70	73	78	76		77.5
	MIN	46	42	40	46	49	54	50	43	49	47	50	57	46	59	46	39	41	48	57	52	42	46	46	42	43	39	39	43	45	46		46.4
EMMETT 2 E	MAX	72	79	83	90	94	90	85	82	83	88	92	90	90	90	72	76	81	81	78	72	72	68	70	61	66	66	74	78	82	81		79.5
	MIN	45	43	41	45	51	56	53	45	47	48	48	51	47	59	45	37	45	46	57	53	43	51	50	48	43	36	43	43	43	47		47.0
GLENNS FERRY	MAX	73	76	85	89	98	98	93	80	85	90	93	90	90	80	78	73	84	83	84	72	76	78	70	76	73	70	79	83	80	85		82.1
	MIN	45	36	38	38	42	52	58	52	45	46	52	55	42	42	44	41	38	41	51	52	35	40	42	43	37	33	34	40	42	44		43.3
GRAND VIEW 2 W	MAX	69	79	88	88	95	94	87	76	84	91	90	91	93	89	80	72	84	86	84	70	72	72	71	61	64	70	76	83	86	85		80.9
	MIN	46	40	36	40	43	49	52	52	46	45	49	54	58	50	44	40	35	45	56	48	37	40	46	47	40	38	33	38	39	39		44.2
KUNA 2 NNE	MAX	70	74	79	85	88	88	86	77	79	84	87	85	85	79	72	74	81	77	75	70	70	71	65	61	63	65	75	75	84	79		76.8
	MIN	43	36	39	40	50	52	49	45	44	45	47	46	42	52	42	34	41	41	55	50	39	44	50	47	38	34	40	41	43	44		43.8

See Reference Notes Following Station Index

DAILY TEMPERATURES

Station		Day of Month 1	2	3	4	5	6	7	8	9	10	11	12	13	14	15	16	17	18	19	20	21	22	23	24	25	26	27	28	29	30	31	Average
MOUNTAIN HOME	MAX	65	71	75	82	88	96	93	73	75	81	87	89	87	90	72	74	72	89	76	74	72	75	77	64	62	62	66	75	79	84		77.4
	MIN	39	42	41	45	52	63	51	47	42	46	50	54	41	54	41	35	39	45	49	55	41	39	44	49	43	35	37	40	41	50		45.0
OLA 4 S	MAX	80	77	84	91	97	94	88	80	86	90	92	90	92	87	75	73	85	80	74	68	69	68	65	60	63	68	76	79	82	79		79.7
	MIN	40	45	32	39	42	47	47	40	51	40	41	40	34	48	46	29	30	37	52	47	35	39	48	44	46	29	33	36	35	36		40.3
PARMA EXPERIMENT STA	MAX	75	72	78	83	88	94	95	68	79	82	90	92	92	89	80	74	73	83	83	70	69	76	69	69	71	69	69	75	80	81		78.9
	MIN	49	40	37	39	44	49	51	49	47	45	45	43	42	43	46	34	38	38	52	49	39	44	46	46	45	37	35	38	39	39		42.9
PAYETTE	MAX	78	81	85	88	97	95	93	80	87	91	95	93	93	90	80	76	83	82	80	74	72	63	62	74	70	76	80	82	80	80		82.0
	MIN	50	42	40	45	48	52	56	45	47	48	49	50	44	58	39	39	42	46	52	41	46	48	46	42	35	37	40	40	41	41		45.0
SWAN FALLS POWER HOUSE	MAX	72	79	87	89	97	98	94	79	86	92	93	93	92	91	78	76	84	80	81	73	72	73	71	65	65	69	77	81	83	83		81.8
	MIN	46	49	47	51	57	61	53	53	55	54	55	56	52	63	52	46	47	53	60	52	44	48	50	48	45	43	44	46	49	50		51.0
WEISER 2 SE	MAX	83	78	81	88	94	93	90	81	84	88	92	92	90	87	74	74	80	81	77	73	70	69	69	63	66	70	72	79	80	78		79.9
	MIN	49	40	36	40	43	52	54	50	49	44	43	48	39	57	48	35	37	41	54	50	38	44	46	41	40	32	34	34	36	38		43.1
* * *																																	
SOUTHWESTERN HIGHLANDS 06																																	
GRASMERE	MAX																																
	MIN																																
HOLLISTER	MAX	52	66	74	80	90	88	74	66	76	78	79	80	84	82	68	65	76	72	76	68	63	75	60	56	55	59	70	72	78	81		72.1
	MIN	38	37	42	44	53	50	46	44	44	45	54	55	48	50	39	32	49	51	50	46	33	42	41	41	41	34	35	38	42	51		43.8
REYNOLDS	MAX	78	64	71	79	83	90	88	61	70	76	82	87	86	86	72	66	68	77	76	72	69	65	68	61	56	57	63	70	76	77		73.1
	MIN	43	43	38	44	43	46	52	50	46	45	44	44	45	46	40	34	38	42	52	47	41	42	45	42	40	32	32	33	40	44		42.4
THREE CREEK	MAX										78											70	69	69	56	51	63	74	74	78	80		
	MIN										37											31	29	35	36	33	24	27	28	29	34		
* * *																																	
CENTRAL PLAINS 07																																	
BLISS	MAX	65	72	79	87	94	90	88		89	87	86	85	89	85	74	70	83	80	82	75	70	76	70	61	62	67	77	79	85	83		79.0
	MIN	41	37	43	44	51	50	51		45	50	52	51	47	58	45	45	40	49	55	40	37	40	45	44	42	35	39	40	43	45		44.8
BURLEY FAA AP	MAX	51	68	76	83	91	89	72	60	76	83	82	83	86	78	72	65	78	74	79	58	66	77	65	59	61	63	73	75	80	84		73.6
	MIN	39	47	45	40	49	50	45	47	45	46	58	47	45	54	42	38	36	41	49	46	41	35	45	41	43	32	33	37	38	47		43.4
CASTLEFORD 2 N	MAX	65	69	80	79	85	85	83	73	76	80	85	86	85	82	74	69	75	74	76	71	66	68	67	58	58	70	70	74	80	79		74.7
	MIN	45	43	42	53	45	57	47	46	43	46	51	54	45	59	39	35	36	40	44	49	37	36	44	44	42	35	33	38	38	41		43.6
HAZELTON	MAX	74	70	78	85	93	92	92	75	86	89	89	83	89	88	75	70	82	79	80	79	67	76	72	60	58	62	73	76	80	83		78.5
	MIN	39	42	39	40	46	57	49	38	40	42	52	51	40	60	40	40	35	41	45	49	38	38	46	41	39	35	31	36	39	41		42.3
JEROME	MAX	55	71	79	87	93	92	89	73	80	85	85	84	90	86	74	72	82	80	80	78	68	76	70	60	61	65	76	79	85	84		78.0
	MIN	41	40	42	44	59	58	52	45	50	52	54	52	47	62	44	41	43	52	53	50	41	41	47	43	43	35	38	43	44	48		46.8
MAGIC DAM	MAX	60	67	79	83	90	86	73	70	80	85	84	84	86	78	71	66	77	76	75	65	64	70	64	55	62	62	74		79	80		74.0
	MIN	37	36	36	40	54	54	47	35	45	47	46	53	46	52	36	32	35	43	48	44	37	38	42	39	35	28	32		36	36		41.0
MINIDOKA 10 WNW	MAX	59	50	69	76	82	89	88	70	61	73	82	81	81	86	73	73	67	79	75	79	61	67	76	62	59	60	62	73	76	80		72.1
	MIN	38	39	35	35	38	42	40	42	42	40	43	42	35	37	34	30	33	33	42	46	33	33	36	39	38	28	28	31	32	36		36.7
MINIDOKA DAM	MAX	53	68	75	79	87	86	80	57	75	80	81	80	83	84	73	73	76	75	79	79	67	78	73	60	60	63	71	75	80	83		74.6
	MIN	41	45	46	46	46	62	48	49	46	50	58	49	45	61	42	41	41	48	47	48	36	45	46	42	43	37	38	38	42	52		45.9
PAUL 1 ENE	MAX	60	52	68	76	82	91	89	68	60	75	83	82	82	88	73	72	69	78	73	79	59	66	76	62	57	59	62	72	76	80		72.3
	MIN	38	40	41	41	43	51	46	41	41	46	49	49	42	46	42	39	37	38	48	50	39	35	35	35	41	35	34	35	38	40		41.2
PICABO	MAX	60	60	67	75	79	87	81	68	76	83	82	80	82	80	70	69	64	79	73	72	61	63	67	60	54	67	60	72	77	77		71.4
	MIN	36	34	36	37	38	46	46	35	34	35	45	41	40	40	34	34	34	37	42	46	32	33	35	37	30	28	29	33	38	37		36.7
RICHFIELD	MAX	54	67	74	80	86	87	85	61	76	83	81	79	82	82	72	70	78	77	76	71	73	70	69	58	59	62	71	75	78	78		73.8
	MIN	40	37	37	44	50	54	48	36	46	47	50	44	39	56	37	35	36	44	44	46	36	39	43	39	40	30	35	38	40	43		41.8
SHOSHONE 1 WNW	MAX	63	70	78	84	90	91	90	72	78	87	88	85	90	89	76	72	76	76	75	75												
	MIN	38	36	40	44	53	57	47	39	48	50	51	48	40	60	42	38	41	50	50	47	37	43	41	41	38	31	36	39	42	46		43.8
TWIN FALLS 2 NNE	MAX	60	58	71	77	85	93	90	69	70	78	85	84	82	91	74	71	68	82	75	79	63	67	76	62	59	60	63	76	76	83		74.2
	MIN	40	41	41	42	45	50	50	47	48	49	52	57	44	49	42	41	39	43	45	50	40	38	38	43	43	38	35	36	39	43		43.6
TWIN FALLS 3 SE	MAX	67	57	72	78	82	90	89	70	71	76	82	84	84	88	75	71	68	80	76	77	63	67	75	65	59	60	64	73	78	71		73.7
	MIN	47	43	43	40	45	47	51	51	50	46	49	56	44	45	43	42	37	38	48	43	43	37	41	45	42	39	35	38	45	45		43.9
TWIN FALLS WSO	MAX	58	55	68	73	80	87	86	67	67	73	81	80	80	87	73	69	66	78	74	77	61	65	74	65	58	58	61	72	75	80		71.6
	MIN	38	40	38	40	47	57	49	44	44	48	48	51	43	46	40	39	36	39	51	48	35	35	44	40	43	35	33	35	38	41		42.2
* * *																																	
NORTHEASTERN VALLEYS 08																																	
CHALLIS	MAX	56	72	75	86	88	79	64	62	77	82	84	91	83	68	53	63	72	76	68	62	61	62	65	57	56	67	73	76	79	80		71.2
	MIN	44	38	37	37	45	49	43	48	43	44	44	46	42	45	38	32	32	34	49	46	34	35	40	40	39	28	31	35	37	38		39.8
CHILLY BARTON FLAT	MAX	53	63	72	76	79	78	61	71	77	77	78	79	78	78	65	61	70	79	70	66	58	62	66	56	54	61	72	72	74	73		69.1
	MIN	32	36	33	39	39	43	37	41	38	37	45	42	35	47	32	29	28	39	47	38	33	33	37	33	34	27	30	33	32	31		36.0
GIBBONSVILLE	MAX	76	68	76	84	89	89	77	67	78	82	89	88	88	78	54	67	74	77	75	60	60	64	64	65	59	64	72	74	77	77		73.7
	MIN	41	32	31	35	40	40	42	42	44	38	42	40	35	42	34	28	28	32	40	45	37	34	43	38	39	29	30	32	33	33		36.6
LEADORE 2	MAX	49	61	71	82	76	73		55	71	77	89	78	78	63	51	61	69	73	63	60	58	66	58				67	70	75	74		68.0
	MIN	34	39	29	32	42	40		41	35	34	40	35	31		32	32	29	37	39	41	30	32	40				29	28	32	33		34.6
MACKAY RANGER STATION	MAX	52	63	65	79	84	76	69	60	75	80	83	82	81	80	76	65	69	75	74	73	64	65	64	69	57	63	74	78	78	74		71.6
	MIN	39	38	34	38	37	39	40	39	44	39	40	45	39	46	29	28	29	34	41	37	30	30	48	39	39	30	29	38	41	39		37.3
MACKAY 4 NW	MAX	50	64	72	77	81	75	66	60	74	79	78	79	79	70	69	64	69	71	67	63	62	65	58	52	54	61	72	75				68.1
	MIN	33	36				51	47		41	47	46	44	37	39	29	31	31	36	43	50	35	29	42	33	28	29	32	58				38.6
MAY	MAX	74	71	78	81	90	89	76	60	78	82	85	84	84	81	69	64	74	77	74	75	68	65	64	58	55	65	71	77	80	81		74.3
	MIN	38	32	33	36	38	39	37	42	37	38	47	39	33	41	34	27	28	34	38	42	36	30	44	38	37	26	30	32	32	33		35.7
SALMON 1 N	MAX	59	70	79	86	95	91	75	73	78	85	88	86	84	81	58	65	73	76	72	65	64	66	61	61	60	65	71	76	78	80		74.0
	MIN	47	36	36	41	42	49	45	45	43	44	46	45	40	49	39	37	34	36	52	48	41	36	47	42	41	31	32	35	35	35		41.0

See Reference Notes Following Station Index

DAILY TEMPERATURES

Station		Day of Month 1	2	3	4	5	6	7	8	9	10	11	12	13	14	15	16	17	18	19	20	21	22	23	24	25	26	27	28	29	30	31	Average
* * *																																	
UPPER SNAKE RIVER PLAINS 09																																	
ABERDEEN EXP STATION	MAX	60	50	64	73	78	87	82	71	54	73	80	78	81	83	73	70	64	74	74	78	58	64	74	60	56	59	59	68	72	77		69.8
	MIN	38	43	36	37	40	47	43	44	39	40	45	44	37	41	31	32	27	30	40	45	38	29	40	41	41	30	28	30	32	34		37.4
AMERICAN FALLS 1 SW	MAX	56	67	74	78	90	83	81	59	74	80	79	80	84	84	72	72	74	74	79	60	65	76	72	59	60	62	67	74	76	80		73.0
	MIN	42	45	44	45	48	57	42	45	49	49	53	45	44	63	38	40	35	42	48	49	41	35	46	47	42	38	36	39	40	44		44.4
ARCO 3 SW	MAX	53	68	72	78	83	84	77	64	76	82	81	82	81	80	70	65	73	72	72	69	69	65	62	53	57	62	71	77	76	76		71.7
	MIN	38	43	32	36	41	44	41	40	38	45	44	41	42	53	27	39	28	34	43	41	33	25	42	30	30	29	26	37	33	36		37.0
ASHTON	MAX	56	63	67	76	83	76	74	67	76	82	82	76	76	69	62	60	67	70	67	61	61	71	64	53	54	55	68	74	72	74		68.5
	MIN	45	34	33	36	41	46	42	43	36	40	49	41	39	35	31	31	27	37	41	45	39	29	42	39	32	27	29	33	37	37		37.2
BLACKFOOT 2 SSW	MAX	55	66	73	78	86	85	77	68	73	79	78	81	81	81	71	69	74	74	77	74	75	75	70	56	59	60	67	73	76	79		73.0
	MIN	44	44	39	42	47	50	46	44	39	44	51	48	43	56	34	36	31	40	48	49	39	34	46	42	42	33	33	35	37	41		41.9
CRATERS OF THE MOON NM	MAX	48	63	72	76	84	83	82	61	75	84	85	79	79	79	74	60	72	72	70	68	60	64	61	54	56	58	70	76	74	75		70.5
	MIN	36	37	35	44	50	51	36	37	44	47	48	50	44	52	45	30	30	37	50	45	29	32	39	37	29	28	32	40	39	35		39.6
DUBOIS EXP STATION	MAX	56	64	78	78	84	83	74	68	78	84	83	80	80	78	75	62	67	70	72	67	60	67	65	53	55	58	68	77	76	74		71.1
	MIN	38	44	39	42	49	51	45	50	44	49	50	44	44	47	33	33	31	41	49	43	35	34	41	37	34	30	33	42	41	42		41.2
FORT HALL INDIAN AGNCY	MAX	58	65	73	81	89	84	73	57	76	82	80	78	82	81	72	64	71	72	76	74	63	74	66	58	59	60	65	75	79	79		72.2
	MIN	44	44	41	43	44	55	46	45	41	46	54	51	43	60	38	36	31	44	46	50	42	33	44	44	42	33	32	35	37	41		42.8
HAMER 4 NW	MAX	56	68	76	78	86	84	76			85	81	80	80	77	67	64	70	76	74	76	67		65	60	60	62	67	77	76	77		72.8
	MIN	41	42	32	38	41	44	42				48	41	37	51	34	35	26	38	41	49	32	30	45	35	33	26	30	32	36	36		37.6
HOWE	MAX	56	50	72	77	81	77	77	64	76	84	82	83	82	78	58	63	69	80	73	64	64	66	62	59	59	62	59	77	71	78		70.1
	MIN	43	34	40	43	46	43	47	40	42	48	46	41	48	32	34	31	35	40	47	34	30	41	36	32	40	28	36	34	33	33		38.6
IDAHO FALLS 2 ESE	MAX	63	66	71	78	89	84	73	65	75	79	79	79	81	78	70	61	73	74	75	72	64	73	70	54	52	59	68	74	76	78		71.8
	MIN	42	42	40	43	45	50	44	44	38	45	52	49	42	53	35	33	31	40	52	49	40	34	45	42	41	32	33	35	38	38		41.6
IDAHO FALLS FAA AP	MAX	54	64	70	77	87	74	74	59	75	81	76	79	80	73	64	61	71	72	74	56	62	74	58	53	54	57	66	72	74	76		68.9
	MIN	45	44	40	41	46	48	46	46	38	44	51	52	41	42	35	36	31	40	48	47	39	34	45	42	41	32	32	36	39	38		41.3
IDAHO FALLS 46 W	MAX	50	65	74	80	85	79	69	60	74	83	79	84	84	73	62	63	73	76	75	59	62	70	60	57	57	62	72	78	77	79		70.7
	MIN	42	39	38	38	44	45	39	40	40	38	43	41	36	54	31	34	25	39	54	48	32	29	43	39	34	27	27	32	32	33		37.7
MALTA 2 E	MAX	51	68	75	84	91	90	77	63	73	83	81	83	85	84	71	70	78	74	80	75	68	76	68	58	58	61	72	79	80	82		74.6
	MIN	39	42	40	43	42	46	40	47	40	44	54	41	44	53	34	34	33	38	44	45	33	35	43	43	43	29	31	37	39	39		40.5
MASSACRE ROCKS ST PK	MAX	51	67	75	81	91	89	74	55	75	84	79	82	87	81	73	69	77	75	81	74	66	69	67	59	59	62	70	76	79	83		73.7
	MIN	40	44	47	46	45	56	43	45	44	45	54	55	43	59	37	39	34	43	48	50	39	37	45	42	44	36	33	39	41	41		43.9
POCATELLO WSO AP	MAX	52	65	73	81	89	34	75	52	75	82	79	82	84	76	71	65	76	73	78	60	66	77	61	57	60	59	70	74	78	81		71.9
	MIN	42	46	43	44	44	57	46	45	43	46	55	55	44	44	35	35	31	40	47	49	41	33	46	43	42	36	34	37	37	41		42.7
ST ANTHONY 1 WNW	MAX	61	58	64	60	76	84	77	73	67	76	81	75	78	77	78	62	60	70	70	69	55	61	73	48	55	57	57	68	74	72		67.9
	MIN	39	37	35	36	43	49	43	44	39	37	45	44	39	45	31	29	28	34	40	48	40	33	34	38	36	28	31	34	35	35		37.6
SUGAR	MAX	59	66	69	78	87	84	73	73	75	80	77	77	79	75	68	61	71	71	71	65	62	73	68	56	56	58	69	74	72	76		70.7
	MIN	39	37	33	35	39	45	41	45	33	39	50	44	37	52	33	31	27	34	44	48	41	30	42	42	39	28	30	29	34	34		37.8
* * *																																	
EASTERN HIGHLANDS 10																																	
ARBON 2 NW	MAX	67	62	72	80	85	83	76	66	70	79	76	78	81	76	69	65	75	75	75	72	65	73	66	56	50	55	67	70	75	75		71.1
	MIN	40	40	40	42	43	54	46	42	41	45	52	50	44	54	35	35	33	43	46	44	41	35	42	40	41	36	30	34	36	43		41.6
CONDA	MAX	64	48	55	64	74	81	75	76	46	70	74	69	71	74	76	65	59	68		71	61	58	69	50	46	50	53	64	70	71		64.6
	MIN	35	30	30	31	35	42	38	38	36	39	41	40	40	44	31	31	26	27		36	34	26	28	35	34	29	26	26	28	33		33.4
DRIGGS	MAX	70	64	67	74	81	83	79	71	75	74	74	74	75	73	60	56	67	71	65	63	63	59	56	48	51	53	65	70	75	73		67.6
	MIN	41	40	34	37	40	43	43	40	35	41	40	41	40	34	29	31	25	36	41	34	39	30	39	35	34	30	27	30	33	34		35.9
GRACE	MAX	61	53	66	77	82	83	77	75	70	74	75	73	78	79	69	68	71	74	73	69	61	72	70	55	53	56	68	73	74	74		70.1
	MIN	40	32	35	38	40	49	44	40	40	43	49	50	44	51	34	35	32	46	43	43	38	30	43	41	39	29	31	35	36	38		39.4
HENRY	MAX		66	65	75	79		77	61	75	75	73	75	74	73	67		75		75	64	67	72	71	50	52	53	68	73		74		69.2
	MIN		27	27	31	36		37	35	30	30	37	37	34	43	26				34	40	39	38	45	37	29	25	23	24				33.2
IDAHO FALLS 16 SE	MAX	49	61	69	76	81	72	73	58	73	77	75	74	75	67	64	59	69	72	70	56	59	71	59	51	52	54	66	70	72	73		66.4
	MIN	37	38	35	41	42	41	39	41	35	41	48	48	40	50	30	29	29	39	43	42	35	31	40	39	37	25	28	27	36	38		37.5
ISLAND PARK DAM	MAX	53	57	63	74	80	75	72	66	74	77	78	73	74	66	53	57	64	68	61	59	54	62	58	47	50	55	68	75	71	70		65.1
	MIN	37	33	33	34	41	42	38	44	40	41	51	38	32	40	28	27	26	31	42	41	35	28	39	37	31	28	27	34	33	32		35.4
KILGORE	MAX	52	60	64	75	78	76	70	61	74	79	76	74	72	70	54	59	64	67	65	60	54	64	60	50	51	54	66	74	72	69		65.5
	MIN	36	37	31	32	36	39	36	44	35	35	43	34	30	41	26	27	21	29	42	40	32	26	39	36	30	26	24	34	32	31		33.5
LIPTON PUMPING STATION	MAX	51	52	68	72	77	78	73	52	65	69	70	72	77	72	69	63	70	72	70	67	59	67	56	49	54	57	60	63	66	72		65.4
	MIN	34	34	33	38	43	44	41	36	38	45	50	43	41	48	37	37	32	37	40	37	36	32	39	38	36	30	30	33	37	38		37.9
MALAD	MAX	56	61	70	80	85	82	80	56	75	78	72	76	79	74	73	68	74	78	76	69	64	72	64	58	59	64	70	76	74	75		71.3
	MIN	42	38	38	42	45	55	46	44	43	49	53	47	45	54	40	41	37	42	43	44	36	34	45	39	40	37	34	38	39	40		42.3
MALAD CITY	MAX	61	61	72	86	86	85	81	67	76	79	74	77	81	76	74	73	75	79	77	74	65	73	68	62	60	63	70	76	75	76		73.4
	MIN	41	40	34	38	41	52	40	45	40	46	53	44	41	46	37	39	33	38	39	39	33	30	45	36	35	33	30	33	34	34		39.0
MONTPELIER RANGER STA	MAX	79	50	56	67	77	81	78	79	52	72	72	69	72	77	71	67	61	71	75	72	66	61	70		51	54	55	67	71	73		67.8
	MIN	39	33	32	36	39	43	43	39	39	44	45	42	39	41	34	35	30	32	37	41	38	31	37	37	37	33	28	30	34	37		36.8
OAKLEY	MAX	52	67	74	79	89	86	74	59	72	78	78	79	83	69	71	64	72	72	79	64	65	73	63	67	60	60	70	73	78	80		71.7
	MIN	42	44	43	43	50	49	43	42	43	45	56	51	47	41	42	41	33	50	52	45	39	39	43	40	42	34	37	42	51	46		43.8
PALISADES DAM	MAX	58	55	67	75	81	81	77	74	70	73	75	76	78	77	66	64	69	74	74	72	58	70	69	50	52	55	65	70	73	76		69.1
	MIN	44	39	41	45	48	52	50	43	40	47	50	48	46	57	35	33	36	44	45	49	42	38	44	40	38	35	30	35	42	44		42.7
PRESTON 3 NE	MAX			60	69	79	85	82		49		72	68	73		72		72	72	72	75		60		51	54				70			
	MIN			33	42	43	44	45	29	42			49	47		41			36	44	45	36	34		41	39				38			
STREVELL	MAX	54		69	78	82	83	73	53		75	74		81	78	70	67	74	75	75		65	72	67	55		57	69	70	73	79		70.7
	MIN			37	42	54	60	48	44	41	45		48	50	58	35	34	37	45			38		41	41		29	34	41	42	42		42.9
SWAN VALLEY	MAX	53	60	67	76	82	81	77	59	74	78	77	76	77	75	67	60	70	74	72	69	58	72	70	48	54	56	68	73	73	76		69.1
	MIN	43	40	33	35	38	41	46	44	34	38	47	42	35	48	29	29	24	34	36	43	41	26	43	40	38	33	26	28	31	35		36.7

See Reference Notes Following Station Index

DAILY TEMPERATURES

IDAHO
SEPTEMBER 1973

Station		Day of Month 1	2	3	4	5	6	7	8	9	10	11	12	13	14	15	16	17	18	19	20	21	22	23	24	25	26	27	28	29	30	31	Average
TETONIA EXP STATION	MAX	53	59	64	73	80	75	74	64	70	78	74	73	74	67	59	58	66	74	65	65	58	70	59	53	51	53	66	72	71	74		66.4
	MIN	40	36	34	36	39	46	42	42	34	34	47	39	38	38	27	28	24	33	46	39	37	28	37	36	36	24	27	32	33	37		35.4
	MAX																																
	MIN																																
	MAX																																
	MIN																																
	MAX																																
	MIN																																
	MAX																																
	MIN																																
	MAX																																
	MIN																																
	MAX																																
	MIN																																
	MAX																																
	MIN																																
	MAX																																
	MIN																																
	MAX																																
	MIN																																
	MAX																																
	MIN																																
	MAX																																
	MIN																																
	MAX																																
	MIN																																
	MAX																																
	MIN																																
	MAX																																
	MIN																																
	MAX																																
	MIN																																
	MAX																																
	MIN																																
	MAX																																
	MIN																																
	MAX																																
	MIN																																
	MAX																																
	MIN																																
	MAX																																
	MIN																																
	MAX																																
	MIN																																
	MAX																																
	MIN																																
	MAX																																
	MIN																																
	MAX																																
	MIN																																
	MAX																																
	MIN																																
	MAX																																
	MIN																																
	MAX																																
	MIN																																
	MAX																																
	MIN																																
	MAX																																
	MIN																																
	MAX																																
	MIN																																
	MAX																																
	MIN																																
	MAX																																
	MIN																																
	MAX																																
	MIN																																
	MAX																																
	MIN																																
	MAX																																
	MIN																																
	MAX																																
	MIN																																
	MAX																																
	MIN																																

See Reference Notes Following Station Index

SUPPLEMENTAL DATA

IDAHO
SEPTEMBER 1973

	Wind (Speed — m.p.h.)						Relative humidity averages-percent				Number of days with precipitation							Percent of Possible sunshine	Average sky cover sunrise to sunset
							Standard of Time MOUNTAIN												
	Resultant Direction	Resultant Speed	Average	Fastest mile	Direction of fastest mile	Date of fastest mile	05	11	17	23	Trace	.01-.09	.10-.49	.50-.99	1.00-1.99	2.00 and over	Total		
BOISE WSO AP	32	0.8	8.4	28	NW	19	59	40	30	52	5	1	3	0	0	0	9	83	3.9
LEWISTON WSO AP	-	-	-	31 %	-	07	71	55	37	-	3	2	5	0	0	0	10	-	5.3
POCATELLO WSO AP	22	4.3	8.6	30	NE	25+	79	49	38	62	3	4	2	2	0	0	11	69	5.5

% PEAK GUST

See Reference Notes Following Station Index

DAILY SOIL TEMPERATURES

IDAHO
SEPTEMBER 1973

Station	Depth (IN)	Time	Day of month 1	2	3	4	5	6	7	8	9	10	11	12	13	14	15	16	17	18	19	20	21	22	23	24	25	26	27	28	29	30	31	Average
ABERDEEN EXP STA																																		
	4	MAX	70	70	65	70	73	77	73	64	60	65	70	73	73	74	69	69	67	67	67	70	60	64	65	61	57	58	59	64	66	66		66.9
		MIN	60	56	52	57	59	62	60	60	53	52	57	62	60	62	57	56	54	54	56	60	54	52	52	53	51	48	48	48	53	55		55.4
KUNA 3 E																																		
	4	MAX	63	62	62	62	62	63	63	62	62	63	63	63	63	63	64	62	61	61	61	61	62	60	61	59	58	57	57	57	58	58		61.2
		MIN	62	60	60	60	60	60	62	61	60	61	61	61	61	62	61	59	59	59	60	61	59	58	59	58	57	55	55	55	56	58		59.3
	8	MAX	69	68	68	67	67	66	67	67	66	67	67	67	67	67	67	68	66	65	65	66	66	65	66	65	64	63	63	62	62	63		65.9
		MIN	68	67	67	66	65	65	66	66	66	66	66	66	66	66	65	65	65	65	64	65	65	64	65	63	63	62	62	61	62	62		64.8
TWIN FALLS WSO																																		
	4	MAX	66	60	66	67	68	68	72	68	62	66	78	70	68	70	66	67	66	66	66	66	61	63	62	62	58	58	59	60	64	61		65.1
		MIN	57	56	58	59	60	63	62	62	58	60	60	62	60	63	58	58	58	60	60	60	54	54	58	55	53	50	50	51	52	59		57.7
	8	MAX	64	63	62	63	64	65	65	64	63	62	64	64	64	65	65	65	63	62	62	62	62	62	61	61	61	58	57	58	60	64		62.5
		MIN	63	62	61	62	63	64	64	63	61	61	62	63	64	62	64	63	61	61	62	62	61	61	60	61	58	57	56	57	58	55		61.1

See Reference Notes Following Station Index

EVAPORATION AND WIND

IDAHO
SEPTEMBER 1973

Station		Day Of Month 1	2	3	4	5	6	7	8	9	10	11	12	13	14	15	16	17	18	19	20	21	22	23	24	25	26	27	28	29	30	31	Total or Avg.
* * * NORTH CENTRAL PRAIRIES 02																																	
MOSCOW-UNIV OF IDAHO	EVAP	-	.24	.22	.28	.22	-	.00	.03	.22	.22	.29	*	*	.85	.17	.16	.22	.13	.07	.11	.08	.07	.17	.14	.36	.18	.11	.19	.16	.21		5.46B
	WIND	79	35	73	51	57	93	126	38	62	75	48	107	32	61	91	53	53	36	57	81	42	83	77	55	114	66	44	53	41	94		1997
* * * CENTRAL MOUNTAINS 04																																	
ARROWROCK DAM	EVAP	.13	.18	.23	.24	.29	.31	.30	.10	.30	.19	.25	.27	.31	.25	.26	.22	.15	.21	.19	.11	.08	.13	.11	.04	.02	.08	.12	.13	.16	-		5.54B
	WIND	25	65	32	35	37	33	38	57	73	36	33	36	37	25	53	38	26	26	28	45	26	19	25	20	19	39	24	28	35	-		10488
* * * CENTRAL PLAINS 07																																	
TWIN FALLS WSO	EVAP	-	.13	.19	.13	.29	.26	.26	.17	.08	.19	.19	.33	.27	.30	.27	.22	.13	.25	.23	.18	.09	.16	.15	.20	.10	.08	.13	.15	.14	.13		5.59B
	WIND	74	91	41	36	66	65	65	144	64	75	16	55	85	51	109	60	47	61	67	84	121	49	83	151	84	151	36	55	29	41		2156
	MAX	56	53	72	76	85	78	82	64	61	75	77	77	74	78	70	71	69	71	69	69	56	69	64	64	55	60	65	68	73	74		69.2
	MIN	33	41	41	45	46	49	40	42	42	49	55	50	47	46	42	42	40	46	44	48	39	39	41	43	40	37	36	39	42	44		43.3
* * * NORTHEASTERN VALLEYS 08																																	
MACKAY 4 NW	EVAP	.06	.26	.18	.30	.25	.15	.18	.12	.15	.28	.28	.34	.30	.23	.11	.15	.22	.20	.11	.25	.15	.15	.15	.12	.09	.19	.16	.25	-	-		5.76B
	WIND	141	119	73	69	79	57	104	199	81	65	69	78	84	98	74	97	70	67	56	86	94	57	105	64	120	118	68	73	-	-		2641B
	MAX	55	71	73	76	77	74	61	54	76	75	76	75	73	68	54	66	71	65	60	63	75	60	59	54	61	63	69	71	-	-		67.0
	MIN	40	39	44	46	47	48	44	42	46	41	51	51	43	48	40	39	40	43	47	44	39	40	46	39	49	38	39	42	-	-		43.4
* * * UPPER SNAKE RIVER PLAINS 09																																	
ABERDEEN EXP STATION	EVAP	.06	.04	.18	.21	.11	.34	.18	.39	.13	.15	.18	.22	.18	.29	.24	.24	.17	.20	.24	.19	.09	.17	.18	.16	.05	.10	.11	.12	.15	.15		5.22
	WIND	84	85	75	69	44	57	89	125	79	68	67	66	101	70	86	94	47	48	81	67	147	59	106	143	104	94	40	26	33	32		2286
	MAX	60	53	74	76	82	82	79	76	55	79	82	83	80	79	69	73	70	74	70	73	57	68	70	68	60	65	69	74	74	76		71.8
	MIN	46	45	47	46	46	48	49	49	45	46	51	53	46	48	42	30	28	33	47	50	41	40	40	44	43	38	37	39	42	43		43.4
* * * EASTERN HIGHLANDS 10																																	
LIFTON PUMPING STATION	EVAP	.10	.10	.13	.14	.20	.16	.31	.11	.18	.10	.14	.17	.19	.20	.19	.17	.12	.18	.16	.20	.13	.12	.14	.02	.12	.11	.11	.13	.12	.15		4.40
	WIND	38	33	19	21	22	28	82	44	37	32	37	21	25	46	31	41	20	31	27	62	38	17	55	50	50	29	21	23	20	24		1024
	MAX	51	58	73	78	82	78	76	54	72	70	68	65	79	72	72	70	72	70	69	67	69	70	61	51	57	52	67	70	72	73		67.9
	MIN	43	38	40	47	49	53	50	44	45	51	48	48	50	53	45	44	42	42	47	45	42	41	45	42	39	38	40	43	45	46		44.8
PALISADES DAM	EVAP	.12	.14	.11	.16	.24	.22	.14	.35	.10	.13	.14	.13	.31	.21	.10	.19	.12	.19	-	.12	.08	.16	.11	.01	.11	.07	.12	.11	.21	.13		4.48B
	WIND	42	74	80	81	89	108	75	109	78	85	57	77	91	89	35	61	72	74	71	71	51	73	54	44	76	46	50	42	59	77		2091
	MAX	58	58	66	71	73	73	68	68	68	69	68	71	73	70	61	62	62	65	66	62	55	61	59	50	49	58	59	63	65	65		63.9
	MIN	43	43	44	47	49	40	49	47	42	49	52	49	46	52	42	41	38	43	47	48	43	39	48	43	40	40	39	39	46	44		44.4

See Reference Notes Following Station Index

SNOWFALL AND SNOW ON GROUND

IDAHO
SEPTEMBER 1973

Station		Day of month 1	2	3	4	5	6	7	8	9	10	11	12	13	14	15	16	17	18	19	20	21	22	23	24	25	26	27	28	29	30	31
* * * CENTRAL MOUNTAINS 04																																
POWELL	SNOWFALL															T																
	SN ON GND															T																
* * * UPPER SNAKE RIVER PLAINS 09																																
ABERDEEN EXP STATION	SNOWFALL	T																														
	SN ON GND																															
* * * EASTERN HIGHLANDS 10																																
HENRY	SNOWFALL		3.0																													
	SN ON GND																															
MONTPELIER RANGER STA	SNOWFALL	T																														
	SN ON GND																															

See Reference Notes Following Station Index

STATION INDEX

IDAHO
SEPTEMBER 1973

STATION	INDEX NO.	DIVISION	COUNTY	DRAINAGE ‡	LATITUDE	LONGITUDE	ELEVATION	OBSERVATION TIME AND TABLES: TEMP.	PRECIP.	EVAP.	SPECIAL (SEE NOTES)	OBSERVER
ABERDEEN EXP STATION	0010	09	BINGHAM	12	42 57	112 50	4405	8A	8A	8A	G	EXPERIMENT STATION
AFTERTHOUGHT MINE	0070	06	OWYHEE	12	43 00	116 42	7220				S	NATL WEATHER SERVICE
AMERICAN FALLS 1 SW	0227	09	POWER	12	42 47	112 52	4318	5P	5P			U S BUR RECLAMATION
ANDERSON DAM	0282	04	ELMORE	2	43 21	115 28	3882	6P	6P		C H	U S BUR RECLAMATION
ARBON 2 NW	0347	10	POWER	12	42 30	112 34	5170	6P	6P			MRS GENA NEWPORT
ARCO 3 SW	0375	09	BUTTE	6	43 36	113 20	5328	5P	5P			VINCENT SULLIVAN
ARROWROCK DAM	0448	04	ELMORE	2	43 36	115 55	3275	8A	8A	8A	H	U S BUR RECLAMATION
ASHTON	0470	09	FREMONT	12	44 04	111 27	5260	7A	7A		H	GEORGE S SADORUS
ATLANTA	0491	04	ELMORE	2	43 48	115 08	5500	4P	4P		C H	HOWARD D WALLACE
ATLANTA SUMMIT	0499	04	ELMORE	2	43 45	115 14	7590				S	SOIL CONSERVATION SERV.
AVERY R. S. NO 2	0528	04	SHOSHONE	10	47 15	115 55	2390	5P	5P		H	U. S. FOREST SERVICE
BALD MOUNTAIN	0540	04	BLAINE	12	43 39	114 24	8700				C	U.S. FOREST SERVICE
BARRER FLAT GS	0589	04	BOISE	2	43 49	115 32	4130				S	NATL WEATHER SERVICE
BAYVIEW MODEL BASIN	0667	01	KOOTENAI	9	47 59	116 33	2075	8A	8A			U S NAVY
BENTON DAM	0789	01	BONNER	9	48 21	116 48	2640				C	U S FOREST SERVICE
BENTON SPRING	0792	01	BONNER	9	48 21	116 46	4900				S	USFS EXPERIMENTAL FOR
BLACKFOOT 2 SSW	0915	09	BINGHAM	12	43 10	112 21	4487	5P	5P		H	RADIO STATION KBLI
BLISS	1002	07	GOODING	12	42 57	115 00	3275	6P	6P			NORTH SIDE CANAL CO
BOGUS BASIN	1014	04	BOISE	8	43 46	116 06	6196				S	NATL WEATHER SERVICE
BOISE 3 E	1016	05	ADA	2	43 37	116 08	3377				C	MILTON JOHNSTON
BOISE 7 N	1017	05	ADA	2	43 43	116 12	3885	8P	8P			EARL S OURADA
BOISE LUCKY PEAK DAM	1018	05	ADA	12	43 33	116 04	2840	8A	8A		C	CORPS OF ENGINEERS
BOISE WSO AP R	1022	05	ADA	12	43 34	116 13	2838	MID	MID		C HJ	NATL WEATHER SERVICE
BONANZA	1050	04	CUSTER	11	44 22	114 44	6420				S	NATIONAL WEATHER SERV
BONNERS FERRY 1 SW	1079	01	BOUNDARY	5	48 41	116 19	1860	5P	5P		C H	ARLO T GRUNERUD
BOSTETTER GS	1091	06	CASSIA	12	42 10	114 12	7500				S	SOIL CONSERVATION SERV
BROWNLEE DAM	1180	04	ADAMS	12	44 50	116 52	1844	8A	8A			IDAHO POWER COMPANY
BRUCE MEADOWS	1186	04	VALLEY	11	44 25	115 19	6390				S	U S FOREST SERVICE
BRUNEAU	1195	05	OWYHEE	12	42 53	115 48	2530	6P	6P			JUDY L. KING
BURLEY FACTORY	1298	07	CASSIA	12	42 33	113 48	4140				C	AMALGAMATED SUGAR CO
BURLEY FAA AP	1303	07	CASSIA	12	42 32	113 46	4146	MID	MID		H	FED AVIATION AGENCY
BURNT KNOB	1317	04	IDAHO	11	45 43	115 01	6400				S	NATL WEATHER SERVICE
CABINET GORGE	1363	01	BONNER	9	48 05	116 04	2257	5P	5P			WASH WATER POWER CO
CALDER	1370	04	SHOSHONE	10	47 16	116 11	2096				C	WILLIAM K. JONES
CALDWELL	1380	05	CANYON	2	43 40	116 41	2370	MID	5P			TWIN CITIES BRDCSTNG CO
CAMBRIDGE	1408	05	WASHINGTON	12	44 34	116 41	2650	6P	6P			STUART DOPF
CAMBRIDGE 2 NE	1410	05	WASHINGTON	12	44 35	116 38	2660				C	HOWARD C MARTI
CAREY 2 SSE	1472	07	BLAINE	12	43 17	113 56	4770				C	MRS MILLARD L. MEANEA
CASCADE 1 NW	1514	04	VALLEY	8	44 32	116 03	4896	4P	4P		C H	U S BUR RECLAMATION
CASTLEFORD 2 N	1551	07	TWIN FALLS	12	42 33	114 52	3825	5P	5P			MR EARL HEIDEL
CAYUSE CREEK	1577	04	CLEARWATER	3	46 40	115 04	3500				S	SOIL CONSERVATION SERV.
CENTERVILLE ARBAUGH RH	1636	04	BOISE	2	43 54	115 51	4300		6P		H	MRS XINIA JONES
CHALLIS	1663	08	CUSTER	11	44 30	114 14	5175	3P	3P		C	U S FOREST SERVICE
CHILLY BARTON FLAT	1671	08	CUSTER	6	43 59	113 49	6260	5P	5P			JAMES E. DAYLEY
CLARKIA RANGER STATION	1831	04	SHOSHONE	10	47 01	116 15	2835	4P	4P		C	U S FOREST SERVICE
COBALT	1932	04	LEMHI	11	45 05	114 14	5010	5P	5P		H	MRS. ELSIE M. SCHMUCK
COEUR D'ALENE 1 E	1956	01	KOOTENAI	4	47 41	116 45	2158	5P	5P		C H	U S FOREST SERVICE
CONDA	2071	10	CARIBOU	12	42 43	111 33	6200	8A	8A			J R SIMPLOT CO
COTTONWOOD	2154	02	IDAHO	3	46 01	116 20	3400	8A	8A		H	LLOYD D ROSE
COTTONWOOD 2 WSW	2159	02	IDAHO	3	46 02	116 23	3945				C	SABI FREI
COUNCIL	2187	05	ADAMS	12	44 44	116 26	2950	5P	5P		C H	U S FOREST SERVICE
CRATERS OF THE MOON NM	2260	09	BUTTE	6	43 28	113 34	5897	5P	5P		H	CRATERS OF THE MOON N M
DEADWOOD DAM	2385	04	VALLEY	8	44 19	115 38	5375	4P	4P		C H	U S BUR RECLAMATION
DEADWOOD SUMMIT	2395	04	VALLEY	11	44 32	115 34	7000				S	NATL WEATHER SERVICE
DECEPTION CREEK	2422	04	KOOTENAI	4	47 44	116 29	3060				S	COEUR D'ALENE N F
DEER FLAT DAM	2444	05	CANYON	12	43 35	116 45	2510	7P	7P			CARL PADOUR
DIXIE	2575	04	IDAHO	11	45 33	115 28	5610	8A	8A			MRS ZILPHA L WENZEL
DORIS CREEK	2634	04	CLEARWATER	3	46 35	115 23	4750				S	U S FOREST SERVICE
DRIGGS	2676	10	TETON	12	43 44	111 07	6116	5P	5P			EDITH STEVENS
DRY CREEK FLAT	2696	10	ONEIDA	1	42 15	112 06	6350				S	SOIL CONSERVATION SERV
DRY FORK SUMMIT	2700	09	BUTTE	6	43 35	113 41	7300				S	NATIONAL WEATHER SERV
DUBOIS EXP STATION	2707	09	CLARK	6	44 15	112 12	5452	5P	5P		C H	INTERMOUNTAIN FRST & RG
DUBOIS 34 W	2722	08	CLARK	6	44 11	112 56	6180	5P	5P			CLOSED 6/30/72
DWORSHAK FISH HATCHERY	2845	03	CLEARWATER	3	46 30	116 18	995	8A	8A		C	DWORSHAK NATL FISH HAT
ELK CITY	2875	04	IDAHO	3	45 49	115 26	4058	8A	8A		H	MAX STAMPER
ELK RIVER 1 S	2892	04	CLEARWATER	3	46 46	116 11	2918	8A	8A		C	RUSSELL ECK
EMIGRANT SUMMIT	2927	10	BEAR LAKE	1	42 22	111 34	7350				S	NATL WEATHER SERVICE
EMMETT 2 E	2942	05	GEM	2	43 52	116 28	2500	5P	5P			MISS KONI HARPER
ENAVILLE 2	2971	04	SHOSHONE	4	47 34	116 15	2400				C	MRS HAROLD KUISTI
FAIRFIELD RANGER STA	3108	04	CAMAS	12	43 21	114 47	5065	5P	5P		H	U S FOREST SERVICE

STATION INDEX

STATION	INDEX NO.	DIVISION	COUNTY	DRAINAGE †	LATITUDE	LONGITUDE	ELEVATION	OBSERVATION TIME AND TABLES: TEMP.	PRECIP.	EVAP.	SPECIAL (SEE NOTES)	OBSERVER
FENN RANGER STATION	3143	03	IDAHO	3	46 06	115 33	1585	8A	8A		C	U S FOREST SERVICE
FLAT TOP MOUNTAIN	3252	06	OWYHEE	12	43 14	116 54	5800				S	WTMSTR-FRANK W ELFERING
FORT HALL INDIAN AGNCY	3297	09	BINGHAM	12	43 02	112 26	4460	5P	5P			FORT HALL IR PROJ
FORTY NINE MEADOWS	3314	04	SHOSHONE	3	47 06	115 53	4800				S	NATL WEATHER SERVICE
GALENA	3417	04	BLAINE	12	43 53	114 39	7300	5P	5P			GALE GELSKEY
GALENA SUMMIT	3422	04	BLAINE	12	43 53	114 42	8800				S	US SOIL CON SERVICE
GARDEN VALLEY RS	3448	04	BOISE	8	44 04	115 55	3212	5P	5P			U S FOREST SERVICE
GIBBONSVILLE	3554	08	LEMHI	11	45 33	113 57	4480	5P	5P		H	JOHN G MARCHAND
GILMORE SUMMIT RANCH	3576	08	CUSTER	11	44 19	113 31	6580				S	NATL WEATHER SERVICE
GLENNS FERRY	3631	05	ELMORE	12	42 56	115 19	2510	8A	8A		H	THREE ISLAND STATE PARK
GOODING	3677	07	GOODING	12	42 55	114 42	3560				C	STATE TB HOSPITAL
GRACE	3732	10	CARIBOU	1	42 35	111 44	5550	5P	5P		C	UTAH PWR & LIGHT CO
GRANDJEAN	3736	04	BOISE	8	44 09	115 10	5130				S	U S FOREST SERVICE
GRAND VIEW 2 W	3760	05	OWYHEE	12	43 00	116 08	2400	6P	6P			MRS. ALMA MEYERS
GRANGEVILLE	3771	02	IDAHO	3	45 55	116 08	3355	10P	10P			WS OBSERVER
GRANGEVILLE 11 SE	3780	04	IDAHO	3	45 50	115 56	2250	5P	5P			MRS. AL SCHWARTZ
GRASMERE	3809	06	OWYHEE	12	42 23	115 53	5126	5P	5P			LOIS SCHULTZ
GRASMERE 8 S	3811	06	OWYHEE	12	42 16	115 53	5130				C	BILL TINDALL
GROUSE	3882	04	CUSTER	6	43 42	113 37	6100	5P	5P			LYNN KEELE
GUNNEL GUARD STATION	3902	10	CASSIA	12	42 06	113 12	5880				S	NATL WEATHER SERVICE
HAILEY RANGER STATION	3942	04	BLAINE	12	43 31	114 18	5328	8A	8A		H	U S FOREST SERVICE
HAMER 4 NW	3964	09	JEFFERSON	6	43 58	112 16	4791	5P	5P			U S F & W L SERVICE
HARD CREEK G S	3980	04	IDAHO	8	45 10	116 00	7100				S	U S FOREST SERVICE
HAZELTON	4140	07	JEROME	12	42 36	114 08	4060	5P	5P			NORTH SIDE CANAL CO
HEADQUARTERS	4150	04	CLEARWATER	3	46 38	115 48	3138	8A	8A			POTLATCH FORESTS INC
HENRY	4230	10	CARIBOU	12	42 55	111 29	6350	5P	5P		C H	VANN CHRISTENSEN
HILL CITY	4268	04	CAMAS	12	43 18	115 03	5090	5P	5P			ELMER T BENNETT
HOLLISTER	4295	06	TWIN FALLS	12	42 21	114 34	4525	5P	5P			SALMON RIVER CANAL CO
HOWE	4384	09	BUTTE	6	43 47	113 00	4820	8A	8A			CHARLES D COWGILL
IDAHO CITY	4442	04	BOISE	2	43 50	115 50	3965	5P	5P			FRED A PROFFER
IDAHO FALLS 2 ESE	4455	09	BONNEVILLE	12	43 29	112 01	4765	5P	5P			KID-TV STATION
IDAHO FALLS 16 SE	4456	10	BONNEVILLE	12	43 21	111 47	5850	8P	8P		C	GEORGE W MEYER
IDAHO FALLS FAA AP	4457	09	BONNEVILLE	12	43 31	112 04	4730	MID	MID		H	FED AVIATION AGENCY
IDAHO FALLS 46 W R	4460	09	BUTTE	6	43 32	112 57	4938	MID	MID		C HJ	NATL WEATHER SERVICE
IDAHO FALLS 6 NW	4464	09	BONNEVILLE	12	43 35	112 06	4788				G	MR. GARY CLEVERLY
IDA VADA	4475	06	OWYHEE	2	42 01	115 20	5850				S	CHRIS CALLEN
INDIAN HENRY RIDGE	4532	04	IDAHO	3	46 52	115 18	5820				S	CLOSED 8/30/73
ISLAND PARK DAM	4598	10	FREMONT	12	44 25	111 24	6300	5P	5P	5P	H	U S BUR RECLAMATION
JACKSON PEAK	4612	04	BOISE	8	44 03	115 27	7050				S	SOIL CONSERVATION SERV.
JEROME	4670	07	JEROME	12	42 44	114 31	3740	5P	5P			NORTH SIDE CANAL CO
JOHNSON GUARD STATION	4709	10	CARIBOU	12	42 43	111 12	6811				S	U S FOREST SERVICE
JORDAN VALLEY 41 S	4725	06	OWYHEE	13	42 24	117 02	5100				S	BILL ROSS
KAMIAH	4793	03	LEWIS	3	46 14	116 01	1212		8A			C RICHARD BOVEY
KELLOGG	4831	04	SHOSHONE	4	47 32	116 08	2290	6P	6P			HARRY M BREEDEN
KETCHUM 17 WSW	4840	04	BLAINE	12	43 37	114 41	8421				S	SOIL CONSERVATION SERV.
KETCHUM R S	4845	04	BLAINE	12	43 41	114 21	5890	8A	8A		C H	U S FOREST SERVICE
KILGORE	4908	10	CLARK	6	44 24	111 53	6150	5P	5P		H	MRS ROY MC GOVERN
KOOSKIA	5011	03	IDAHO	3	46 09	115 59	1260	5P	5P			E T GILROY
KUNA 2 NNE	5038	05	ADA	2	43 31	116 24	2685	6P	6P			HARRY U GIBSON
KUNA 3 E	5043	05	ADA	12	43 29	116 21	2775				G	JAMES J. MC COY
LEADORE	5169	08	LEMHI	11	44 41	113 22	6118				C	DONALD B NOBLE
LEADORE 2	5177	08	LEMHI	11	44 41	113 21	5968	5P	5P			JACK WEIGAND
LEATHERMAN PASS	5184	08	CUSTER	6	44 06	113 45	9800				S	NATL WEATHER SERVICE
LEWISTON WSO AP R	5241	03	NEZ PERCE	3	46 23	117 01	1413	MID	MID		C HJ	NATL WEATHER SERVICE
LIFTON PUMPING STATION	5275	10	BEAR LAKE	1	42 07	111 18	5926	MID	MID	MID		UTAH PWR & LIGHT CO
LOLO PASS	5356	04	IDAHO	3	46 38	114 33	5300				S	U S FOREST SERVICE
LOWMAN 3 E NO 2	5426	04	BOISE	8	44 05	115 34	3975	5P	5P			LESLIE FARBER
LUNCH PEAK	5432	01	BONNER	9	48 22	116 12	6360				S	U S FOREST SERVICE
MACKAY RANGER STATION	5462	08	CUSTER	6	43 55	113 37	5897	3P	3P		C	U S FOREST SERVICE
MACKAY 4 NW	5466	08	CUSTER	6	43 57	113 40	6000	6P	6P	6P		BIG LOST IRRIGATION CO.
MAGIC DAM	5510	07	BLAINE	12	43 15	114 22	4930	6P	6P			BILL THIEL
MALAD	5544	10	ONEIDA	1	42 12	112 15	4600	7P	7P		C	JUNIUS L CROWTHER
MALAD CITY	5559	10	ONEIDA	1	42 10	112 19	4467	5P	5P		H	MARGARET W JONES
MALTA 2 E	5563	09	CASSIA	12	42 18	113 17	4540	6P	6P			GEORGE STANTON
MALTA RANGER STATION R	5567	09	CASSIA	12	42 19	113 22	4510				C	U S FOREST SERVICE
MASSACRE ROCKS ST PK	5678	09	POWER	12	42 40	113 00	4230	6P	6P			MASSACRE R/CKS ST PK
MAY 8 ENE	5680	08	LEMHI	6	44 39	113 45	6800				S	NATL WEATHER SERVICE
MAY	5685	08	LEMHI	11	44 36	113 55	5110	5P	5P			MRS NORMA HERRIN
MC CALL	5708	04	VALLEY	8	44 54	116 07	5025	4P	4P		C H	U S FOREST SERVICE
MIDDLE FORK LODGE	5897	04	CUSTER	11	44 43	115 01	4480	8A	8A			MIDDLE FORK LODGE

STATION INDEX

IDAHO
SEPTEMBER 1973

STATION	INDEX NO.	DIVISION	COUNTY	DRAINAGE ‡	LATITUDE	LONGITUDE	ELEVATION	OBSERVATION TIME AND TABLES TEMP.	PRECIP.	EVAP.	SPECIAL (SEE NOTES)	OBSERVER
MILL CREEK SUMMIT	5950	04	CUSTER	11	44 28	114 30	8794				S	NATL WEATHER SERVICE
MINIDOKA 10 WNW	5972	07	MINIDOKA	12	42 47	113 40	4290	8A	8A			JACK LOTT
MINIDOKA DAM	5980	07	MINIDOKA	12	42 40	113 30	4210	5P	5P			NATL WILDLIFE REFUGE
MONTPELIER RANGER STA	6053	10	BEAR LAKE	1	42 19	111 18	5960	8A	8A		H	U S FOREST SERVICE
MORES CREEK SUMMIT	6077	04	BOISE	2	43 56	115 40	5990				S	SOIL CONSERVATION SERV.
MOOSE CREEK	6082	04	LEMHI	11	45 39	113 58	6200				S	U S FOREST SERVICE
MOOSE CREEK RANGER STA	6087	04	IDAHO	3	46 08	114 55	2480				S	U S FOREST SERVICE
MOSCOW 5 NE	6148	02	LATAH	7	46 48	116 55	3000				C	UNIVERSITY OF IDAHO
MOSCOW-UNIV OF IDAHO	6152	02	LATAH	7	46 44	116 58	2660	5P	5P	5P	G	UNIVERSITY OF IDAHO
MOUNTAIN HOME	6174	05	ELMORE	12	43 09	115 43	3185	10A	10A		C	RADIO KFLI
MUD FLAT	6208	06	OWYHEE	13	42 36	116 34	5500				S	SOIL CONSERVATION SERV
MULLAN	6230	04	SHOSHONE	4	47 28	115 48	3319				C	BRUNO E AIRAS
MULLAN PASS	6237	04	SHOSHONE	4	47 27	115 40	5963				S	NATL WEATHER SERVICE
NEW MEADOWS RANGER STA	6388	04	ADAMS	11	44 58	116 17	3870	8A	8A			U S FOREST SERVICE
NEZPERCE	6424	02	LEWIS	3	46 15	116 15	3145	7P	7P		H	FRED VOGEL JR
NEZ PERCE PASS	6430	04	IDAHO	3	45 43	114 30	6587				S	U S FOREST SERVICE
NORTH STAR RANCH	6493	04	IDAHO	3	45 55	114 50	2800	9A	9A			CAROLYN WOLFINBARGER
OAKLEY	6542	10	CASSIA	12	42 14	113 53	4600	6P	6P		H	ROBERT WHITTLE
OLA 4 S	6590	05	GEM	8	44 08	116 17	2990	5P	5P		C	MRS. DOROTHY F. BEAL
OROFINO	6681	03	CLEARWATER	3	46 29	116 15	1027	3P	3P			U S POSTAL DEPT.
PALISADES DAM	6764	10	BONNEVILLE	12	43 21	111 13	5385	5P	5P	5P	C	U S BUR RECLAMATION
PARK CREEK R	6798	04	CUSTER	12	43 50	114 16	7700				S	NATL WEATHER SERVICE
PARMA EXPERIMENT STA	6844	05	CANYON	2	43 48	116 57	2215	8A	8A			U OF I EXPERIMENT STA
PAUL 1 ENE	6877	07	MINIDOKA	12	42 37	113 45	4210	8A	8A			AMALGAMATED SUGAR CO
PAYETTE	6891	05	PAYETTE	8	44 05	116 56	2150	6P	6P		H	JOSEPH T LOWE
PICABO	7040	07	BLAINE	12	43 18	114 04	4875	8A	8A			NICK PURDY
PIERCE R	7046	04	CLEARWATER	3	46 30	115 48	3185	8A	8A		C	MRS MARJORIE N. DYE
PINE 1 N	7077	04	ELMORE	2	43 30	115 18	4220				S	US GEOLOGICAL SURVEY
PLUMMER 3 WSW	7138	01	BENEWAH	4	47 19	116 57	2970				C	BENARD J. LA SARTE
POCATELLO WSO AP R	7211	09	POWER	12	42 55	112 36	4454	MID	MID		C HJ	NATL WEATHER SERVICE
PORTHILL	7264	01	BOUNDARY	5	49 00	116 30	1800	6P	6P		H	U S IMMIGRATION SERVICE
PORTHILL 1 SW	7269	01	BOUNDARY	5	49 00	116 30	1700				C	MRS. KATHRYN M. TRACHT
POTLATCH 3 NNE	7301	02	LATAH	7	46 58	116 53	2600	6P	6P		H	CLIFFORD J. FRENCH
POWELL	7320	04	IDAHO	3	46 31	114 41	3632	7A	7A		H	IDAHO DEPT OF HWYS
PRAIRIE	7327	04	ELMORE	2	43 30	115 35	4780				C	CLYDE J. COOK
PRESTON 3 NE	7346	10	FRANKLIN	1	42 08	111 50	4815	7A	7A			RADIO STATION KPST
PRIEST RIVER EXP STA	7386	01	BONNER	9	48 21	116 50	2380	5P	5P		H	U S FOREST SERVICE
PUTNAM MOUNTAIN	7465	10	BINGHAM	12	43 03	112 07	5667				S	FORT HALL IR PROJ
REED RANCH	7575	04	VALLEY	11	44 53	115 42	4100				S	U S FOREST SERVICE
REYNOLDS	7648	06	OWYHEE	12	43 12	116 45	3930	9A	9A		H	AGR RESEARCH SERVICE
RICHFIELD	7673	07	LINCOLN	12	43 04	114 09	4306	5P	5P		H	LESLIE F BUSHBY
RIGGINS	7706	03	IDAHO	11	45 26	116 18	1780	5P	5P			JAMES D LOGAN
RIRIE 12 ESE	7727	10	BONNEVILLE	12	43 34	111 34	5520		5P			JOHN L JOLLEY
SAGE CREEK	8016	08	CUSTER	11	44 08	114 02	8000				S	NATL WEATHER SERVICE
ST ANTHONY 1 WNW	8022	09	FREMONT	12	43 58	111 43	4950	9A	9A			STATE YOUTH TRNG CENTER
SAINT MARIES	8062	01	BENEWAH	10	47 19	116 34	2220	4P	4P			U S FOREST SERVICE
SALMON 1 N	8080	08	LEMHI	11	45 11	113 45	3970	5P	5P			RADIO STATION KSRA
SANDPOINT EXP STATION	8137	01	BONNER	9	48 17	116 34	2100	5P	5P		C H	SANDPOINT BRANCH EXP ST
SAWTELLE PEAK	8158	10	FREMONT	12	44 32	111 25	7720				S	U S BUREAU RECLAMATION
SEVEN DEVILS G.S.	8282	04	IDAHO	11	45 21	116 31	7150				S	U.S. FOREST SERVICE
SHAKE CREEK RANGER STA	8303	04	ELMORE	2	43 37	115 10	4727				S	SOIL CONSERVATION SERV.
SHOSHONE 1 WNW	8380	07	LINCOLN	12	42 58	114 26	3950	5P	5P			STATE DIV OF HWYS
SHOUP	8395	04	LEMHI	11	45 22	114 18	3400	5P	5P			FRANK VARIN
SLUG CREEK DIVIDE	8483	10	CARIBOU	12	42 34	111 18	7230				S	SOIL CONSERVATION SERV
SMITH CREEK	8509	01	BOUNDARY	5	48 57	116 36	3520				S	KANIKSU NATIONAL FOREST
SNOWBANK MOUNTAIN	8515	05	VALLEY	8	44 27	116 08	8280				S	NATL WEATHER SERVICE
SOLDIER CREEK ADM SITE	8548	04	CAMAS	12	43 29	114 49	5740				S	U S FOREST SERVICE
STANLEY	8676	04	CUSTER	11	44 14	114 54	6200	4P	4P			JERRY FUNDERBURG
STIBNITE STORAGE	8748	04	VALLEY	11	44 58	115 20	6500				S	NATL WEATHER SERVICE
STREVELL	8786	10	CASSIA	12	42 01	113 17	5290	5P	5P			WS OBSERVER
SUBLETT GUARD STATION	8802	10	POWER	12	42 22	112 58	5800				S	U S FOREST SERVICE
SUGAR	8818	09	MADISON	12	43 53	111 45	4890	5P	5P			GORDON E. JOHNSON
SWAN FALLS POWER HOUSE	8928	05	ADA	12	43 15	116 23	2325	5P	5P			IDAHO POWER COMPANY
SWAN VALLEY	8937	10	BONNEVILLE	12	43 27	111 20	5270	5P	5P		H	C.V. CAMPBELL
TENSED	9029	01	BENEWAH	4	47 10	116 55	2550	6P	6P			REV ERIC A FISCHER
TETONIA EXP STATION	9065	10	TETON	12	43 51	111 16	6170	5P	5P		C	U OF I EXPERIMENT STA
THREE CREEK	9119	06	OWYHEE	12	42 05	115 09	5410	5P	5P		C H	MRS GEORGE CLARK JR
TRINITY LAKE GUARD STA	9202	04	ELMORE	2	43 38	115 26	7765				S	SOIL CONSERVATION SERV.
TROUTDALE GUARD STA	9233	04	ELMORE	2	43 43	115 38	3475				S	SOIL CONSERVATION SERV.
TWIN FALLS 2 NNE	9294	07	TWIN FALLS	12	42 35	114 28	3690	8A	8A			ENTOMOLOGY RES DIV

STATION INDEX

IDAHO
SEPTEMBER 1973

STATION	INDEX NO.	DIVISION	COUNTY	DRAINAGE ‡	LATITUDE	LONGITUDE	ELEVATION	OBSERVATION TIME AND TABLES				OBSERVER
								TEMP.	PRECIP.	EVAP.	SPECIAL (SEE NOTES)	
TWIN FALLS 3 SE	9299	07	TWIN FALLS	12	42 32	114 25	3765	8A	8A			AMALGAMATED SUGAR CO
TWIN FALLS WSO	9303	07	TWIN FALLS	12	42 33	114 21	3960	8A	8A	8A	G	NATL WEATHER SERVICE
VIENNA MINE	9422	04	BLAINE	11	43 48	114 51	8920				S	SOIL CONSERVATION SERV.
WALLACE WOODLAND PARK	9498	04	SHOSHONE	4	47 30	115 53	2935	8A	8A		C	MRS. MARIAN L. DANCER
WARREN	9560	04	IDAHO	11	45 16	115 40	5907	5P	5P		H	JACK W PICKELL
WEBER CREEK	9626	10	CLARK	6	44 23	112 40	6700				S	SOIL CONSERVATION SERV
WEISER 2 SE	9638	05	WASHINGTON	12	44 14	116 57	2103	5P	5P			RADIO KWEI
WET CREEK SUMMIT	9730	08	CUSTER	6	44 02	113 28	7600				S	NATL WEATHER SERVICE
WILLOW FLAT	9830	10	FRANKLIN	1	42 09	111 38	6100				S	US SOIL CON SERVICE
WINCHESTER 1 SW	9846	02	LEWIS	3	46 13	116 38	4180	6P	6P			HARVEY S. HUMPHREY
YELLOW PINE 7 S	9951	04	VALLEY	11	44 47	115 30	5100	8A	8A		C	MRS EMMA R COX
CLOSED STATIONS												
INDIAN HENRY RIDGE	4532	04	IDAHO	3	46 52	115 18	5820				S	CLOSED 8/30/73

‡ DRAINAGE CODE: 1-BEAR 2-BOISE 3-CLEARWATER 4-COEUR D'ALENE 5-KOOTENAI 6-LOST 7-PALOUSE 8-PAYETTE 9-PEND OREILLE 10-ST. JOE 11-SALMON 12-SNAKE 13-OWYHEE

USCOMM-NOAA-ASHEVILLE, N.C. 10/30/73-1080

REFERENCE NOTES

Additional information regarding the climate of this State may be obtained by writing to the National Climatic Center, Federal Building, Asheville, N.C. 28801, or to any Weather Service Office near you. Additional precipitation data are contained in the "HOURLY PRECIPITATION DATA" for this State.

DIMENSIONAL UNITS: Unless otherwise indicated, dimensional units used in this bulletin are: Temperature in °F, precipitation and evaporation in inches and wind movement in miles. Monthly degree day totals are the sums of the negative departures of average daily temperatures from 65°F. In "Supplemental Data" table directions entered in figures are tens of degrees. Resultant wind is the vector sum of wind directions and speeds divided by the number of observations.

OBSERVATION TIME: The Station Index shows observation times in local standard time. During the summer months some observers take the observations on daylight saving time. Snow on ground in the "Snowfall and Snow on Ground" table is at observation time for all except National Weather Service Offices and FAA stations. For these stations snow on ground values are at 4:00 a.m., P.s.t. and 5:00 a.m., m.s.t., except Idaho Falls 46 W, which is 8:00 a.m., m.s.t. Data in the "Extremes" table, "Daily Precipitation" table, "Daily Temperature" table, "Evaporation and Wind" table, and snowfall in the "Snowfall and Snow on Ground" table, when published, are for the 24 hours ending at time of observation.

EVAPORATION is measured in the standard Weather Service-type pan of 4-foot diameter unless otherwise shown by footnote following the Evaporation and Wind table. Max and Min values in the Evaporation and Wind table are extremes of temperature of water in pan as recorded during 24 hours ending at time of observation. Wind is the total wind movement in miles over the evaporation pan as determined by a continuous anemometer recorder located 6-8 [illegible]

WATER EQUIVALENT values published in the "Snowfall and Snow on Ground" table are the water equivalent of snow, sleet, or ice on the ground. Samples for obtaining measurements are taken from different points for successive observations; consequently, occasional drifting and other causes of local variability in the snowpack may result in apparent inconsistencies in the record. Time of observation 10:00 a.m., P.s.t.

SNOWFALL: Entries of snowfall in the "Monthly Summarized Data" table, the "Snowfall and Snow on Ground" table, and in the "Seasonal Snowfall" table, include snow and sleet. Entries of snow on ground include snow, sleet, and ice.

NORMALS for all stations are climatological standard normals based on the period 1931-1960.

DIVISIONS, as used in this publication, became effective with data for January 1957.

STATION NAMES: Figures and letters following the station name, such as 12 SSW, indicate distance in miles and direction from the post office.

SEASONAL TABLES: Monthly and seasonal snowfall and heating degree days for the 12 months ending with the preceding June data will be carried in the July issue of this bulletin.

EVAPORATION AND WIND TABLE: Lifton Pumping Station : Pan is of stainless steel.

DAILY SOIL TEMPERATURES TABLE:

Aberdeen Exp Station	: Delco loam, bare soil, non-irrigated. Slope 1 percent to SSE. Max and min for 24 hours ending at 8 a.m. Palmer dial soil thermometer.
Idaho Falls 6 NW	: Pancheri silt loam, bare ground, gravel covered, non-irrigated. Slope 1 percent to NE. Max and min for 24 hours ending at 8 a.m. Palmer dial soil thermometer.
Kuna 3 E	: Elijah silt loam, eroded, clipped bluegrass sod cover, irrigated. Max and min for 24 hours ending at 6 p.m. Palmer dial soil thermometer.
Moscow - Univ of Idaho	: Soil - (unnamed) silt loam, wheatgrass, sprinkled. Slope 2 percent to E. Max and min for 24 hours ending at 5 p.m. Bristow recording soil thermometers.
Twin Falls WSO	: Portneuf silt loam, bluegrass covered, nonirrigated. Slope 1 percent to N. Max and min for 24 hours ending at 8 a.m. 4-inch thermometer - Taylor recording. Other depths - Palmer dial soil thermometer.

LATE REPORTS AND CORRECTIONS will be carried only in the June and December issues of this bulletin.

INTERPOLATED VALUES for monthly precipitation totals may be found in the annual issue of this publication.

IN THE DATA TABLES THE SYMBOLS AND LETTERS WHEN USED INDICATE THE FOLLOWING

- No record in the "Supplemental Data" table, "Daily Precipitation" table, "Evaporation and Wind" table, "Snowfall and Snow on Ground" table, "Daily Soil Temperatures" table, and the Station Index.

  No record in the "Monthly Summarized Data" table and the "Daily Temperature" table is indicated by no entry.

+ And also on an earlier date or dates.

++ Highest observed one minute windspeed. This station is not equipped with an instrument to measure fastest mile data.

* Amount included in following measurement, time distribution unknown

// Gage is equipped with a windshield.

B Adjusted to a full month.

D Water equivalent of snowfall wholly or partly estimated, using a ratio of 1 inch water equivalent to every 10 inches of new snowfall.

I Amount is partially estimated

M One or more days of record missing; if average value is entered, less than 10 days record is missing. See "Daily Temperature" table for detailed daily record. Degree day data, if carried for this station, have been adjusted to represent the value for a full month.

R Amounts from recording gage. (These amounts are essentially accurate but may vary slightly from the amounts to be published later in Hourly Precipitation Data.)

T Trace, an amount too small to measure.

V Includes total for previous month.

IN THE STATION INDEX THE SYMBOLS AND LETTERS WHEN USED INDICATE THE FOLLOWING

AR This entry in time of observation column in Station Index means after rain.

C Recording Rain Gage Station. Hourly precipitation values are processed for special purposes, and are published later in the "Hourly Precipitation Data" bulletin. If daily amounts are published in "Climatological Data" bulletin they are from a separate non-recording gage, except where indicated by reference 'R'. Such amounts may differ from amounts published from the recording gage in the "Hourly Precipitation Data" bulletin.

G "Soil Temperature" table.

H "Snowfall and Snow on Ground" table. Omission of data in any month indicates no snowfall and/or snow on ground in that month.

J "Supplemental Data" table.

SS This entry in time of observation column in Station Index means observation made near sunset.

VAR This entry in time of observation column in Station Index means variable.

\# Thermometers are generally exposed in a shelter located a few feet above sod-covered ground; however, this reference indicates that the thermometers are exposed in a shelter located on the roof of a building.

Stations appearing in the tables with no data were either missing or received too late to be included in this issue.

General weather conditions in the U.S. for each month are described in the MONTHLY WEATHER REVIEW, CLIMATOLOGICAL DATA NATIONAL SUMMARY and STORM DATA. The first may be obtained from the Superintendent of Documents, Government Printing Office, Washington, D. C. 20402, while the latter two may be obtained from the National Climatic Center, Federal Building, Asheville, N.C. 28801.

Information concerning the history of changes in locations, elevations, exposure, etc., of substations through 1955 may be found in the publication "Substation History" for this State, price 40 cents. Similar information for regular National Weather Service Offices may be found in the latest annual issue of Local Climatological Data, price 15 cents. These publications may be obtained from the National Climatic Center at the address shown above.

Subscription Price: $2.50 a year for each section including annual summary; $1.00 additional for foreign mailing; 20¢ single copy; 20¢ annual summary. Make checks payable to Department of Commerce, NOAA; send payments and orders to: National Climatic Center, Federal Building, Asheville, N. C. 28801. Attn: Publications.

I certify that this is an official publication of the National Oceanic and Atmospheric Administration, and is compiled from records on file at the National Climatic Center, Asheville, North Carolina 28801

William H. Hoggard
Director, National Climatic Center

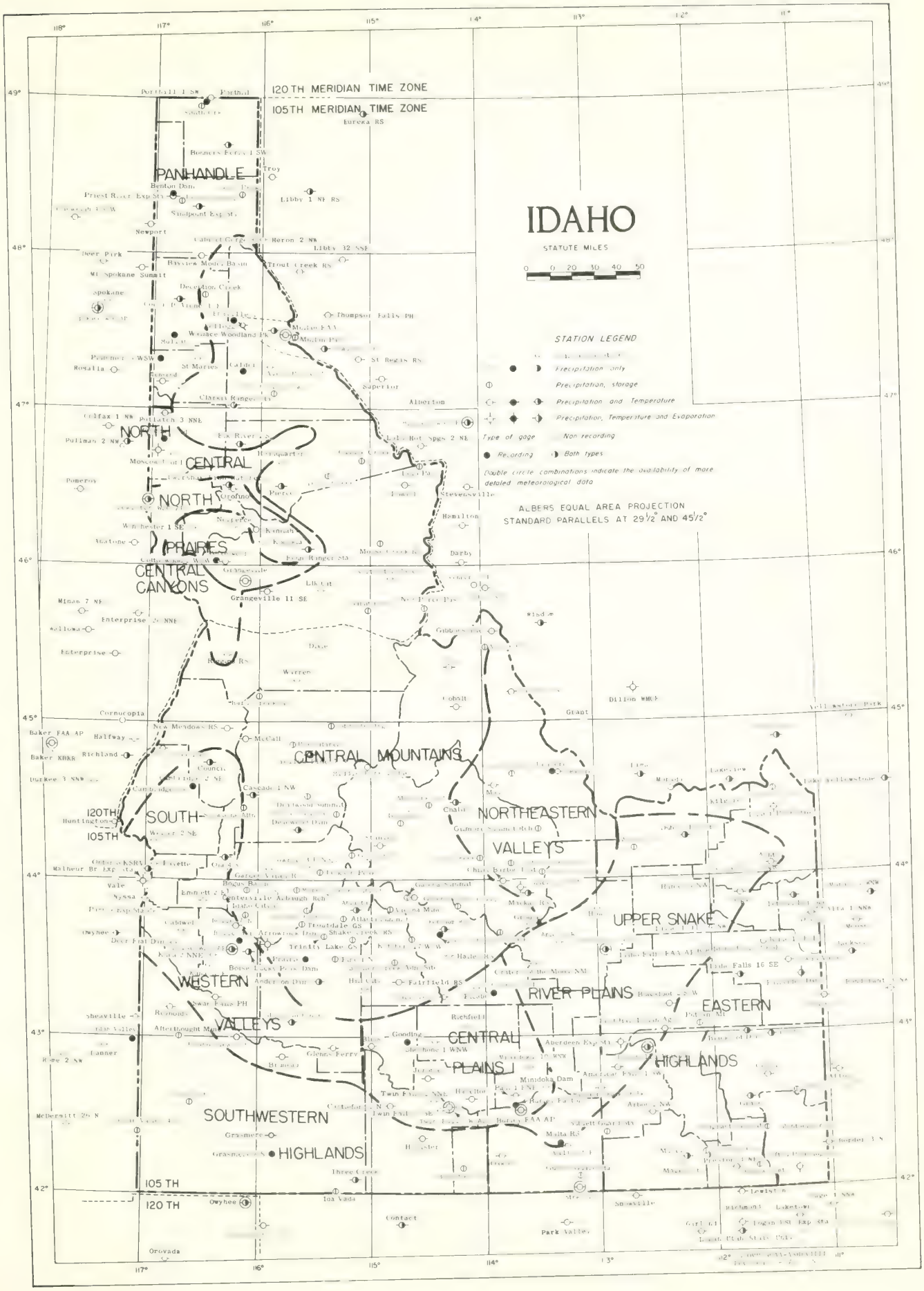
IDAHO
STATUTE MILES
0 10 20 30 40 50
STATION LEGEND
Precipitation only
Precipitation, storage
Precipitation and Temperature
Precipitation, Temperature and Evaporation
Type of gage
Non recording
Recording
Both types
Double circle combinations indicate the availability of more detailed meteorological data
ALBERS EQUAL AREA PROJECTION
STANDARD PARALLELS AT 29½° AND 45½°
120TH MERIDIAN TIME ZONE
105TH MERIDIAN TIME ZONE
PANHANDLE
NORTH CENTRAL
NORTH PRAIRIES
CENTRAL CANYONS
CENTRAL MOUNTAINS
NORTHEASTERN VALLEYS
SOUTH-WESTERN VALLEYS
UPPER SNAKE RIVER PLAINS
EASTERN HIGHLANDS
CENTRAL PLAINS
SOUTHWESTERN HIGHLANDS
120TH
105TH
105 TH
120 TH

CLIMATOGRAPHY OF THE UNITED STATES NO 85 (BY STATE)

A UNITED STATES DEPARTMENT OF COMMERCE PUBLICATION

Monthly Averag
Temperature a
State Climatic

U.S. DEPARTMENT OF COMMERCE
National Oceanic and Atmospheric A
Environmental Data Service

CLIMATOGRAPHY OF THE UNITED STATES NO. 81 (BY STATE)

A UNITED STATES DEPARTMENT OF COMMERCE PUBLICATION

Monthly Normals of Temperature, Precipitation, and Heating and Cooling Degree Days 1941-70

U.S. DEPARTMENT OF COMMERCE
National Oceanic and Atmospheric Administration
Environmental Data Service

Arkansas

Illinois

CLIMATOGRAPHY OF THE UNITED STATES NO. 84

A UNITED STATES DEPARTMENT OF COMMERCE PUBLICATION

Daily Normals of Temperature and Heating and Cooling Degree Days 1941-70

U.S. DEPARTMENT OF COMMERCE
National Oceanic and Atmospheric Administration
Environmental Data Service

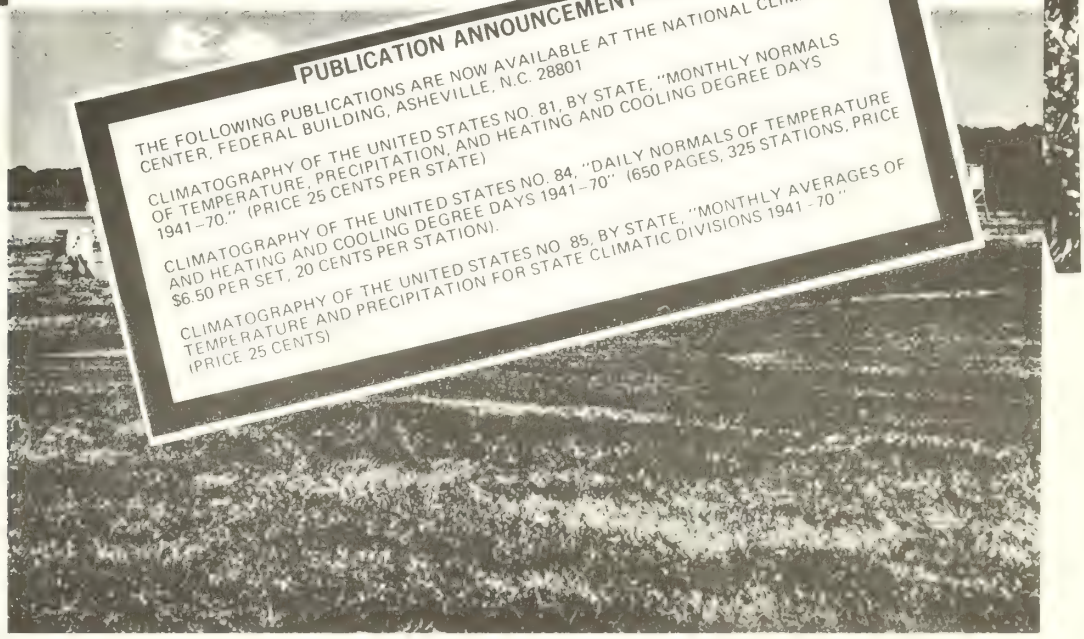

PUBLICATION ANNOUNCEMENT

THE FOLLOWING PUBLICATIONS ARE NOW AVAILABLE AT THE NATIONAL CLIMATIC CENTER, FEDERAL BUILDING, ASHEVILLE, N.C. 28801

CLIMATOGRAPHY OF THE UNITED STATES NO. 81, BY STATE, "MONTHLY NORMALS OF TEMPERATURE, PRECIPITATION, AND HEATING AND COOLING DEGREE DAYS 1941–70." (PRICE 25 CENTS PER STATE)

CLIMATOGRAPHY OF THE UNITED STATES NO. 84, "DAILY NORMALS OF TEMPERATURE AND HEATING AND COOLING DEGREE DAYS 1941–70" (650 PAGES, 325 STATIONS, PRICE $6.50 PER SET, 20 CENTS PER STATION).

CLIMATOGRAPHY OF THE UNITED STATES NO. 85, BY STATE, "MONTHLY AVERAGES OF TEMPERATURE AND PRECIPITATION FOR STATE CLIMATIC DIVISIONS 1941–70." (PRICE 25 CENTS)

National
Climatic Center
Asheville, N.C.
September 1973

U.S. DEPARTMENT OF COMMERCE
NATIONAL CLIMATIC CENTER
FEDERAL BUILDING
ASHEVILLE, N.C. 28801

POSTAGE AND FEES PAID
U S DEPARTMENT OF COMMERCE

COM 210

U.S. MAIL

FIRST CLASS

TED STATES
ITMENT OF
IMERCE
ICATION

CLIMATOLOGICAL DATA

IDAHO

U.S. DEPARTMENT OF COMMERCE
National Oceanic and Atmospheric Administration
Environmental Data Service

TEMPERATURE AND PRECIPITATION EXTREMES

HIGHEST TEMPERATURE TWIN FALLS 2 NNE	89	DATE	15
LOWEST TEMPERATURE 2 STATIONS	10	DATE	26
GREATEST TOTAL PRECIPITATION POWELL	2.97		
LEAST TOTAL PRECIPITATION MACKAY RANGER STATION	.00		
GREATEST 1 DAY PRECIPITATION KOOSKIA	1.32	DATE	31
GREATEST TOTAL SNOWFALL WINCHESTER 1 SW	8.0		
GREATEST DEPTH OF SNOW 2 STATIONS	6	DATE	31+

TOBER
1973
lume 76
No. 10
eville, N.C.

MONTHLY SUMMARIZED STATION AND DIVISIONAL DATA

IDAHO
OCTOBER 1973

Station	Temperature: Average Maximum	Average Minimum	Average	Departure From Normal	Highest	Date	Lowest	Date	Degree Days	No. of Days: Max. 90° or Above	Max. 32° or Below	Min. 32° or Below	Min. 0° or Below	Precipitation: Total	Departure From Normal	Greatest Day	Date	Snow, Sleet: Total	Max. Depth on Ground	Date	No. of Days: .10 or More	.50 or More	1.00 or More
* * * PANHANDLE 01																							
BAYVIEW MODEL BASIN	54.3	34.2	44.3		65	21	23	4	639	0	0	12	0	1.93		.75	29	.0	0		5	1	0
BONNERS FERRY 1 SW	55.1M	36.5M	45.8M		69	18	24	9	584	0	0		0	1.63	- .78	.29	6	.0	0		5	0	0
CABINET GORGE	55.2	35.9	45.6		67	18	26	8	594	0	0	9	0	1.48		.37	28	.0	0		5	0	0
COEUR D'ALENE 1 E	60.8	38.8	49.8	1.1	73	18+	31	26+	466	0	0	6	0	1.14	- 1.36	.41	23	.0	0		5	0	0
PORTHILL	55.4	35.2	45.3	- .3	71	1	23	9	605	0	0	13	0	1.20	- .83	.21	7	.0	0		5	0	0
PRIEST RIVER EXP STA	53.6	36.5	45.1	.2	67	17	24	3	610	0	0	9	0	2.51	- .78	.55	7	T	0		9	1	0
SAINT MARIES	59.5	36.1	47.8	- .7	74	18+	24	9	525	0	0	8	0	1.11	- 1.68	.29	23		0		5	0	0
SANDPOINT EXP STATION	55.2	35.7	45.5	- .6	71	1	24	9	598	0	0	11	0	2.92	- .45	.60	28	T	0		10	1	0
TENSED	58.0	32.0	45.0		75	17	17	9	614	0	0	16	0	1.22		.30	31	2.0	2	31	4	0	0
DIVISION			46.0	- .7										1.68	- 1.14			.3					
* * * NORTH CENTRAL PRAIRIES 02																							
COTTONWOOD	57.7	36.3	47.0		75	18+	26	9+	549	0	0	7	0	.86	- .95	.18	29	1.0	0		5	0	0
GRANGEVILLE	57.6M	32.8M	45.2M	- 2.6	73	17	22	3	621	0	0	11	0	2.39	.19	1.30	31	2.0	0		5	1	1
MOSCOW-UNIV OF IDAHO	58.9	36.5	47.7	- 1.8	74	17	22	9	529	0	0	9	0	1.60	- .43	.73	31	2.0	0		5	1	0
NEZPERCE	56.1	34.6	45.4	- 2.1	72	17	21	9+	600	0	0	12	0	1.93	- .02	1.24	31	7.0	6	31	3	1	1
POTLATCH 3 NNE	57.2	31.0	44.1	- 4.4	74	17	17	9	638	0	0	16	0	1.39	- .94	.47	31	.0	0		6	0	0
WINCHESTER 1 SW	54.8	32.5	43.7		74	18	20	8+	656	0	0	15	0	2.33		1.25	31	8.0			5	1	1
DIVISION			45.5	- 2.4										1.75	- .34			3.3					
* * * NORTH CENTRAL CANYONS 03																							
DWORSHAK FISH HATCHERY	61.8	38.0	49.9		70	19+	29	9	462	0	0	6	0	1.04		.33	29	.0	0		2	0	0
FENN RANGER STATION	60.2	33.9	47.1		71	18+	26	10+	549	0	0	12	0	2.96		.80	31	.0	0		5	3	0
KOOSKIA	61.7	35.3	48.5	- 3.0	73	18+	23	9	504	0	0	10	0	1.99	- .47	1.32	31	T	T	31	4	1	1
LEWISTON WSO AP //R	62.4	40.2	51.3	- .7	75	17	31	8	415	0	0	5	0	1.64	.43	1.09	31	.9	0		3	1	1
OROFINO	62.1	38.9	50.5	- 1.5	78	1	28	9	441	0	0	6	0	2.03	- .33	.90	31	T	0		5	1	0
RIGGINS	65.2	42.7	54.0		79	19	29	9	335	0	0	3	0	.91	- .51	.50	31	.0	0		2	1	0
DIVISION			50.2	- 2.9										1.76	- .37			.2					
* * * CENTRAL MOUNTAINS 04																							
ANDERSON DAM	65.1	38.5	51.8		81	17	29	26	402	0	0	6	0	1.01		.53	7	.0	0		4	1	0
ARROWROCK DAM	63.2	35.9	49.6	- 1.1	82	1	28	28+	473	0	0	12	0	1.28	.00	.56	7	.0	0		4	1	0
ATLANTA																							
AVERY R. S. NO 2	55.9	34.3	45.1		72	17	23	9	611	0	0	10	0	2.09		.40	28		0		9	0	0
BROWNLEE DAM	66.0	41.4	53.7		80	18	34	27+	343	0	0	0	0	1.12		.29	25	.0	0		6	0	0
CASCADE 1 NW	57.7	27.5	42.6		70	19+	18	4	687	0	0	23	0	1.62		.67	31	.0	0		5	1	0
CLARKIA RANGER STATION																							
COBALT	61.9	28.2	45.1		78	1	15	26+	611	0	0	21	0	.92		.53	31	.1	T	31	2	1	0
DEADWOOD DAM	58.5	26.7	42.6	.4	74	1	15	4	688	0	0	25	0	2.09	- .18	.72	7	.5	0		4	1	0
DIXIE	52.5	22.2	37.4		70	18+	12	3	851	0	0	31	0	1.50		.57	31	5.5	5	31	5	1	0
ELK CITY	57.5	26.6	42.1		77	18	13	10	706	0	0	25	0	.89		.30	14	2.0	2	31	3	0	0
ELK RIVER 1 S	56.6	31.1	43.9		78	1	21	10	646	0	0	16	0	2.04		.60	29	T	T	2	7	2	0
FAIRFIELD RANGER STA	63.7	26.4	45.1		79	18+	13	26	611	0	0	25	0	.35		.13	7	T	0		2	0	0
GALENA																							
GARDEN VALLEY RS	63.6	35.0	49.3	.2	80	1	25	27+	479	0	0	11	0	1.81	.07	.75	7	.0	0		6	1	0
GRANGEVILLE 11 SE	61.6	36.3	49.0		74	17	25	9	494	0	0	8	0	1.30		.82	31	T	T	31	3	1	0
GROUSE	58.6	24.7	41.7		73	15	10	26	714	0	0	27	0	.46		.27	9		0		2	0	0
HAILEY RANGER STATION HEADQUARTERS	56.5	30.1	43.3		73	18	21	9	666	0	0	22	0	1.98		.65	29	T	0		5	1	0
HILL CITY	62.8	25.9	44.4	.1	78	17+	15	26+	634	0	0	25	0	.20	- .80	.13	25	.0	0		1	0	0
IDAHO CITY	62.8	30.6	46.7	- .8	78	17	20	4	559	0	0	19	0	1.93	.31	.76	7	.0	0		5	1	0
KELLOGG																							
KETCHUM R S	59.8M	23.4M	41.6M		76	17	15	27		0	0		0	.38		.21	7	.0	0		2	0	0
LOWMAN 3 E NO 2																							
MC CALL	56.7	29.3	43.0	- .1	75	1	15	3	674	0	0	21	0	1.56	- .72	.55	25	.0	0		5	1	0
MIDDLE FORK LODGE	61.6	29.9	45.8		78	1	22	10	588	0	0	22	0	.49		.13	25	.0	0		2	0	0
NEW MEADOWS RANGER STA	58.8	26.4	42.6	- 1.0	72	18+	15	4+	688	0	0	25	0	1.36	- .86	.39	7	.0	0		4	0	0
NORTH STAR RANCH																							
PIERCE //R																							
POWELL	55.7M	30.7M	43.2M		70	19+	20	10	667	0	0		0	2.97		.77	14	T	T	31	8	2	0
SHOUP	60.8	34.6	47.7		72	1	25	10	529	0	0	11	0	.48		.30	31	.0	0		1	0	0
STANLEY																							
WALLACE WOODLAND PARK	56.4	33.4	44.9	- 1.8	71	20	23	10+	620	0	0	15	0	1.48	- 2.14	.37	7	T	0		5	0	0
WARREN	54.2	25.3	39.8		69	17	13	26+	775	0	0	27	0	1.94		.50	7	7.0	2	31	7	1	0
YELLOW PINE 7 S	57.9	24.5	41.2		74	18	15	5	729	0	0	29	0	1.13		.40	25	T	T	29	4	0	0
DIVISION			44.7	- .4										1.32	- 1.02			.6					

See Reference Notes Following Station Index

MONTHLY SUMMARIZED STATION AND DIVISIONAL DATA

IDAHO
OCTOBER 1973

Station	Temperature: Average Maximum	Average Minimum	Average	Departure From Normal	Highest	Date	Lowest	Date	Degree Days	No. of Days: Max. 90° or Above	Max. 32° or Below	Min. 32° or Below	Min. 0° or Below	Precipitation: Total	Departure From Normal	Greatest Day	Date	Snow, Sleet: Total	Max. Depth on Ground	Date	No. of Days: .10 or More	.50 or More	1.00 or More
* * *																							
SOUTHWESTERN VALLEYS 05																							
BOISE 7 N	60.9	39.2	50.1		76	14	28	10+	454	0	0	5	0	2.02		.94	7	.0	0		5	1	0
BOISE LUCKY PEAK DAM	66.0	39.7	52.9		83	15	29	10	367	0	0	4	0	1.10		.41	7	.0	0		5	0	0
BOISE WSO AP //R	64.1	40.7	52.4	.8	81	14	28	10	382	0	0	3	0	1.15	.31	.46	7	.0	0		5	0	0
BRUNEAU	69.0M	36.5M	52.8M		85	14	24	26	377	0	0	8	0	.66		.47	7	.0	0		2	0	0
CALDWELL	66.0	38.2	52.1	.9	80	14	28	26+	392	0	0	8	0	.77	- .02	.26	25	.0	0		3	0	0
CAMBRIDGE	62.7	33.4	48.1	- 1.7	75	18+	21	4	518	0	0	16	0	1.13	- .32	.40	25	.0	0		5	0	0
COUNCIL	63.8	35.4	49.6	- .9	77	18	23	4	469	0	0	14	0	1.84	- .30	.53	23	.0	0		6	1	0
DEER FLAT DAM	65.6	38.1	51.9	.7	82	19	27	4	401	0	0	6	0	.62	- .07	.25	7	.0	0		3	0	0
EMMETT 2 E	66.5	38.5	52.5	- .1	79	14+	28	26	379	0	0	9	0	1.21	.26	.49	20	.0	0		4	0	0
GLENNS FERRY	68.9	31.9	50.4		85	17+	18	27	444	0	0	12	0	.33	- .22	.17	7	.0	0		1	0	0
GRAND VIEW 2 W	69.0	33.5	51.3	- 1.0	85	14	22	27	419	0	0	12	0	.49	.02	.35	7	.0	0		2	0	0
KUNA 2 NNE	65.4	35.5	50.5	- 1.3	78	19+	24	26	445	0	0	11	0	.83	.04	.37	7	.0	0		4	0	0
MOUNTAIN HOME																							
OLA 4 S	64.6	31.5	48.1		78	18+	17	4	520	0	0	20	0	1.37		.40	7	.0	0		6	0	0
PARMA EXPERIMENT STA	67.0	32.8	49.9	- 1.6	80	17	23	4	460	0	0	18	0	.48	- .30	.14	25	.0	0		2	0	0
PAYETTE																							
SWAN FALLS POWER HOUSE	70.0	42.4	56.2		82	18+	32	27	270	0	0	1	0	.67		.38	7	.0	0		3	0	0
WEISER 2 SE	65.8	33.8	49.8	- 2.2	78	14	23	4	463	0	0	13	0	.53	- .33	.18	23	.0	0		3	0	0
DIVISION			51.2	- .8										.95	.04			.0					
* * *																							
SOUTHWESTERN HIGHLANDS 06																							
GRASMERE																							
HOLLISTER	63.5	36.7	50.1	.2	81	17	23	26	455	0	0	8	0	.24	- .50	.15	7	.0	0		1	0	0
REYNOLDS	63.2	34.3	48.8		79	15	21	26	498	0	0	12	0	.41		.17	23	.0	0		2	0	0
THREE CREEK																							
DIVISION			49.5	- .7										.33	- .65			.0					
* * *																							
CENTRAL PLAINS 07																							
BLISS	67.5M	36.7M	52.1M		83	17	25	26+	393	0	0	8	0	.14	- .41	.07	7	.0	0		0	0	0
BURLEY FAA AP	64.9	33.9	49.4		83	14	21	27	482	0	0	13	0	.47		.23	31	.0	0		2	0	0
CASTLEFORD 2 N	65.0	33.8	49.4		78	17	21	26	477	0	0	10	0	.05		.05	7	.0	0		0	0	0
HAZELTON	67.5	33.6	50.6	- .6	83	14	20	26	441	0	0	12	0	.21	- .58	.12	7	.0	0		1	0	0
JEROME	68.0	37.7	52.9	1.4	87	14	26	29+	372	0	0	9	0	.09	- .55	.09	25	.0	0		0	0	0
MAGIC DAM																							
MINIDOKA 10 WNW	64.7	27.9	46.3		83	1	16	27	572	0	0	22	0	.31		.21	8	T	T	29	1	0	0
MINIDOKA DAM	65.7	37.0	51.4		83	1	24	27	416	0	0	9	0	.49		.34	8	.3	0		1	0	0
PAUL 1 ENE	65.3	32.9	49.1		84	1	20	28	487	0	0	11	0	.28		.24	8	.0	0		1	0	0
PICABO	60.9	28.7	44.8		77	18+	17	27+	619	0	0	20	0	.43		.13	25	T	T	9	3	0	0
RICHFIELD	63.2	32.3	47.8		77	15+	19	26	528	0	0	12	0	.11	- .60	.06	25	.0	0		0	0	0
SHOSHONE 1 WNW	M	34.0	M		82	14	20	26		0	0	10	0	.10	- .64	.06	25	.0	0		0	0	0
TWIN FALLS 2 NNE	66.0	35.0	50.5	- .5	89	15	23	27	440	0	0	10	0	.16	- .60	.09	8	.0	0		0	0	0
TWIN FALLS 3 SE	65.2	35.2	50.2	- .1	85	15	25	27+	451	0	0	10	0	.33	- .42	.18	8	.0	0		1	0	0
TWIN FALLS WSO	64.3	33.9	49.1		84	15	22	27	483	0	0	10	0	.26		.15	8	.0	0		1	0	0
DIVISION			49.5	- 1.0										.25	- .46			T					
* * *																							
NORTHEASTERN VALLEYS 08																							
CHALLIS	62.4	31.0	46.7	- .4	78	18+	19	27+	559	0	0	17	0	.06	- .40	.06	8	.0	0		0	0	0
CHILLY BARTON FLAT	59.9	27.8	43.9		72	18+	12	26	649	0	0	24	0	.04		.03	25	.0	0		0	0	0
GIBBONSVILLE	61.0	29.9	45.5		77		19	26+	600	0	0	20	0	.53		.38	31	1.0	0		1	0	0
LEADORE 2	59.4M	27.9M	43.7M		72	17	10	26	640	0	0		0	.17		.12	29		0		1	0	0
MACKAY RANGER STATION	62.1M	29.1M	45.6M	- .4	74	15	18	26	593	0	0		0	.00	- .64	.00		.0	0		0	0	0
MACKAY 4 NW	59.9	29.4	44.7		75	1	18	26	626	0	0	22	0	.04		.04	25	T	0		0	0	0
MAY	65.5	30.6	48.1		78	14+	13	26	518	0	0	15	0	.18		.18	7	.0	0		1	0	0
SALMON 1 N	63.3	32.7	48.0		80	1	20	26+	520	0	0	15	0	.30		.13	31	.0	0		2	0	0
DIVISION			45.8	.3										.17	- .49			.1					
* * *																							
UPPER SNAKE RIVER PLAINS 09																							
ABERDEEN EXP STATION	62.8	27.9	45.4	- 2.6	80	1	12	26	603	0	0	24	0	.94	.22	.58	9	.0	0		3	1	0
AMERICAN FALLS 1 SW																							
ARCO 3 SW	62.0	28.1	45.1		75	18+	16	4	611	0	0	21	0	.15		.10	9	.0	0		1	0	0
ASHTON	59.2	32.2	45.7	.3	73	15	21	26+	592	0	0	14	0	.76	- .59	.49	8	1.0	0		2	0	0
BLACKFOOT 2 SSW	63.8M	33.7M	48.8M		77	15+	20	26	494	0	0	10	0	.99	.17	.77	8	T	0		2	1	0
CRATERS OF THE MOON NM	59.3	30.8	45.1		74	17+	18	26	612	0	0	16	0	.32		.12	8	.5	0		2	0	0
DUBOIS EXP STATION	59.3	33.5	46.4	.2	74	1	21	26	567	0	0	14	0	.17	- .65	.13	8	.0	0		1	0	0
FORT HALL INDIAN AGNCY	63.6	33.3	48.5	- .7	79	16+	22	4	505	0	0	14	0	1.77	.89	1.02	8	.0	0		4	1	1
HAMER 4 NW																							
HOWE	60.7M	30.2M	45.5M		75	16	20	26	598	0	0		0	.05		.05	8	.0	0		0	0	0
IDAHO FALLS 2 ESE	62.4	33.6	48.0		78	15	22	26	520	0	0	12	0	1.00		.78	8	.0	0		2	1	0
IDAHO FALLS FAA AP	60.2	32.8	46.5	- .8	75	15+	21	26	566	0	0	12	0	1.01	.38	.90	8	T	0		1	1	0

See Reference Notes Following Station Index

MONTHLY SUMMARIZED STATION AND DIVISIONAL DATA

IDAHO
OCTOBER 1973

Station	Temperature: Average Maximum	Average Minimum	Average	Departure From Normal	Highest	Date	Lowest	Date	Degree Days	No. of Days: Max. 90° or Above	Max. 32° or Below	Min. 32° or Below	Min. 0° or Below	Precipitation: Total	Departure From Normal	Greatest Day	Date	Snow, Sleet: Total	Max. Depth on Ground	Date	No. of Days: .10 or More	.50 or More	1.00 or More
IDAHO FALLS 49 W R	62.4	29.5	46.0	1.1	78	15	14	26	583	0	0	20	0	.62	- .04	.58	8	.0	0		1	1	0
MALTA 2 E	65.5	33.4	49.5		81	17	19	26+	474	0	0	10	0	.79		.62	8	.0	0		2	1	0
MASSACRE ROCKS ST PK	64.0	33.6M	48.8M		80	14	21	27	502	0	0		0	1.06		.81	8		0		2	1	0
POCATELLO WSO AP //R	62.8	34.5	48.7	- .4	79	15	24	27+	500	0	0	10	0	1.19	.30	.68	8	2.0	T	30	3	1	0
ST ANTHONY 1 WNW	60.2	30.3	45.3		76	16	21	26+	606	0	0	16	0	.66		.36	9	.0	0		3	0	0
SUGAR	61.5	31.0	46.3	.8	75	16+	20	4	573	0	0	15	0	.81	.03	.58	8	.0	0		3	1	0
DIVISION			46.9	- .3										.77	- .04			.2					
* * *																							
EASTERN HIGHLANDS 10																							
ARBON 2 NW	62.2	32.6	47.4		75	17	20	27+	541	0	0	11	0	.83		.55	8	4.0	0		3	1	0
CONDA	56.9	27.0	42.0		71	18+	16	27+	709	0	0	26	0	.96		.59	9	4.0	3	29	3	1	0
DRIGGS	61.5	28.6	45.1	1.5	73	18+	15	31	612	0	0	20	0	.85	- .44	.70	8	1.2	0		2	1	0
GRACE	61.2	32.2	46.7	1.0	74	17+	20	26	559	0	0	14	0	.83	- .30	.46	8	.0	0		3	0	0
HENRY	58.9M	26.0M	42.5M		73	16	11	30	692	0	0		0	1.35		.76	8	T	0		3	1	0
IDAHO FALLS 16 SE																							
ISLAND PARK DAM	55.0	27.4	41.2		70	15	18	26	731	0	0	28	0	1.41		.84	8	7.0	6	8	3	1	0
KILGORE	54.6	25.9	40.3		69	15	13	26	761	0	0	28	0	.36		.25	8	1.0	0		2	0	0
LIFTON PUMPING STATION	55.8	30.3	43.1	- 1.7	68	1	20	27+	673	0	0	19	0	.51	- .40	.17	8	T	0		3	0	0
MALAD	62.0	33.6	47.8	- 1.5	75	16+	23	30	527	0	0	11	0	.65	- .33	.57	8	T	0		1	1	0
MALAD CITY	64.4	30.5	47.5		77	18+	17	30	537	0	0	21	0	.69		.53	8		0		1	1	0
MONTPELIER RANGER STA	60.0M	29.1M	44.6M	- .2	74	16	17	27+	635	0	0	24	0	.30	- .86	.17	9	T	0		1	0	0
OAKLEY	63.6	36.6	50.1	- .9	80	17+	23	27+	455	0	0	8	0	.56	- .22	.44	8	.0	0		2	0	0
PALISADES DAM	62.1	35.8	49.0		76	16+	24	3	490	0	0	10	0	1.29		.45	8	.0	0		4	0	0
PRESTON 3 NE	60.9M	33.7M	47.3M		74	2	23	31+	541	0	0	10	0	.77		.41	9	.0	0		2	0	0
STREVELL	61.1M	35.7M	48.4M		75	17+	20	26	512	0	0		0	1.09		1.07	8	4.0	4	8	1	1	1
SWAN VALLEY	61.0	29.7	45.4		76	1	17	4	602	0	0	21	0	1.13		.68	8	T	0		3	1	0
TETONIA EXP STATION	56.5	30.1	43.3		73	15	19	3	663	0	0	16	0	.87		.44	8	1.0	1	9	3	0	0
DIVISION			45.4	- .2										.85	- .31			1.4					

See Reference Notes Following Station Index

DAILY PRECIPITATION

Station	Total	1	2	3	4	5	6	7	8	9	10	11	12	13	14	15	16	17	18	19	20	21	22	23	24	25	26	27	28	29	30	31
		Day of Month																														
• • • PANHANDLE 01																																
BAYVIEW MODEL BASIN	1.93						.08	.26					.08	[illegible]								.18	[illegible]		.38				[illegible]	[illegible]		
BONNERS FERRY 1 SW	1.63		.02				.29	.26			.03	T	[illegible]	.55							.06	.09	[illegible]	.15	[illegible]	[illegible]			.08	[illegible]		.03
CABINET GORGE	1.48		.02				.02	.20			.02	T	[illegible]	.01							[illegible]	T	[illegible]	.14	.33	[illegible]	[illegible]		.37	.08		[illegible]
COEUR D'ALENE 1 E	1.14		.02				.02	.18					[illegible]	.02							T	T	[illegible]	.41	.02	T			[illegible]	.16		.02
PORTHILL	1.20						.12	.21	.04		.04		.05	T							[illegible]	.06	.17	.07	.06	.12			[illegible]	.12		.02
PRIEST RIVER EXP STA	2.51		.07				.25	.55	.10				[illegible]								.19	.18	.22	.22	.31				.35		[illegible]	
SAINT MARIES	1.11		.02				T	.20					.03	.12							[illegible]	.5		[illegible]	[illegible]				[illegible]	[illegible]		[illegible]
SANDPOINT EXP STATION	2.92		.10				.34	.34			.03	T	.20								.35		.18	.28	.33	[illegible]	.04		.60	[illegible]		T
TENSED	1.22						.03	.15				.06	[illegible]								[illegible]	.08	T	.05	[illegible]				.12			.30
• • • NORTH CENTRAL PRAIRIES 02																																
COTTONWOOD	.86							.08	T			T	.03	T	.15	T	T						.10	.03	.03	.14				.18		[illegible]
GRANGEVILLE	2.39	.04					T	.20				.03	.04	.08							[illegible]	.02		.01	.18	[illegible]			.21			1.30
MOSCOW-UNIV OF IDAHO	1.60	T					.04	.19					.07	.05							.04		.11	.26	.11							[illegible]
NEZPERCE	1.93	T	T				T	.05			T	T	.02	.08	.03						.01		.08	.25	.16	.04			.17	T	T	1.24
POTLATCH 3 NNE	1.39							.14					.07	.10								.11		.27	.06				[illegible]			.47
WINCHESTER 1 SW	2.33		T				T	.15				.01	T	.10	T						T		.09	.20	.08	.09			.28	[illegible]	T	1.25
• • • NORTH CENTRAL CANYONS 03																																
DWORSHAK FISH HATCHERY	1.04							.09					.05	.08	.06							.04	.05	.07	.20	.09				.33		
FENN RANGER STATION	2.96	.07		.03				.30					.09	.05	.34							.03	.01		.08	.53				.63	T	.87
KAMIAH	2.11							.09					.04	.12	.07	.02							.05	.02	.09	.15			.18			[illegible]
KOOSKIA	1.99	T	T					.06					.07	.04	.13								T		.07	.21			.10	.04		1.32
LEWISTON WSO AP //R	1.64		T				.07					.02		.05							.03	.37	T	.11	.02				[illegible]		T	[illegible]
ORofino	2.03							.11					.03	.15							.02		.07	.22	.07	.08			.31	.07		.90
RIGGINS	.91							.20							[illegible]									T		.15			.06	.04	.01	.50
• • • CENTRAL MOUNTAINS 04																																
ANDERSON DAM	1.01							.53													.05	T		.11	.01	.07						.14
ARROWROCK DAM	1.28							.56					T									.20		.03	.14	.35						T
ATLANTA	-	-	-	-	-	-	-	-	-	-	-	-	-	-	-	-	-	-	-	-	-	-	-	-	-	-	-	-	-	-	-	-
AVERY R. S. NO 2	2.09		.11					.17					.18	.28							.05			.23	.26	.13			.40	.08		.20
BROWNLEE DAM	1.12							.12														.10	.03	.20	.15	.09				[illegible]		.12
CASCADE 1 NW	1.62							.28					T								.06	.02		.3	.01	.2				.23		.67
CENTERVILLE ARBAUGH RH	2.09							.68	T	T											.24			.23	T	.40						.54
CLARKIA RANGER STATION	-	-	-	-	-	-	-	-	-	-	-	-	-	-	-	-	-	-	-	-	-	-	-	-	-	-	-	-	-	-	-	-
COBALT	.92							.04				.02														.24				.09	T	.53
DEADWOOD DAM	2.09							.72	T				.04	T							.04			.28	.07	.48				.03	T	.63
DIXIE	1.50	.02						.15					T	T	.11	.02						T		T	.07	.41				[illegible]		.57
ELK CITY	.89	.04						.05					.07	.07	.30							.03			.16							[illegible]
ELK RIVER 1 S	2.04		T	T			T	.19				T	.21	.10	.14							T	.03	.05	.55	.13	.13			.60		.01
FAIRFIELD RANGER STA	.35							.13		T											T			.02	.32	.12						.06
GALENA	-	-	-	-	-	-	-	-	-	-	-	-	-	-	-	-	-	-	-	-	-	-	-	-	-	-	-	-	-	-	-	-
GARDEN VALLEY RS	1.81							.75					.03									.20		.13	.10	.32				.03		[illegible]
GRANGEVILLE 11 SE	1.30	T						.04						.03	.18							T	T	T	.04	.13				[illegible]		[illegible]
GROUSE	.46								.16	.27																.03						
HAILEY RANGER STATION	-	-	-	-	-	-	-	-	-	-	-	-	-	-	-	-	-	-	-	-	-	-	-	-	-	-	-	-	-	-	-	-
HEADQUARTERS	1.98	.01	T	.01				.35	.01			T	.16	.08	.07								.07	.05	.27	.19	.2			.65		.04
HILL CITY	.20												.02											.05		.13						
IDAHO CITY	1.93							.76					T								.07			.27		.37						[illegible]
KELLOGG	-	-	-	-	-	-	-	-	-	-	-	-	-	-	-	-	-	-	-	-	-	-	-	-	-	-	-	-	-	-	-	-
KETCHUM R S	.38							.21																	T	.17						
LOWMAN 3 E NO 2	-	-	-	-	-	-	-	-	-	-	-	-	-	-	-	-	-	-	-	-	-	-	-	-	-	-	-	-	-	-	-	-
MC CALL	1.56							.32					T	T	.05									.16	.17	.55				.09	T	.22
MIDDLE FORK LODGE	.49							.10	.07						.01									T	.09	.13				.06		.03
NEW MEADOWS RANGER STA	1.36							.39					T		.04	T						.06		.09	.36	.32						[illegible]
NORTH STAR RANCH	-	-	-	-	-	-	-	-	-	-	-	-	-	-	-	-	-	-	-	-	-	-	-	-	-	-	-	-	-	-	-	-
PIERCE //R	-	-	-	-	-	-	-	-	-	-	-	-	-	-	-	-	-	-	-	-	-	-	-	-	-	-	-	-	-	-	-	-
POWELL	2.97	.03						.20					.16	.50	.77							T			.16	.45	.62			.35	T	.33
SHOUP	.48																							.05		.07				[illegible]		.30
STANLEY	-	-	-	-	-	-	-	-	-	-	-	-	-	-	-	-	-	-	-	-	-	-	-	-	-	-	-	-	-	-	-	-
WALLACE WOODLAND PARK	1.48	T		T			.01	.37	T			T	.12	.07	.09	T						.03	.01	.02	.29	.11	.04		T	.32	T	T
WARREN	1.94	.10						.50						T	.12						T	T		.08	.32	.38				.22	.10	[illegible]
YELLOW PINE 7 S	1.13							.27	.01						.08							T		T	.12	.40	T			.18		.07
• • • SOUTHWESTERN VALLEYS 05																																
BOISE 7 N	2.02					T		.94													.29		T	.25	.15	.33			.01	[illegible]	T	.09
BOISE LUCKY PEAK DAM	1.10							.41	.12												.09			.44	.16	.02				[illegible]		[illegible]
BOISE WSO AP //R	1.15						.03	.46					T								.18			.15	.18				[illegible]		T	.14
BRUNEAU	.66							.47													.10				.29							
CALDWELL	.77						T	.19					T								.20		.04	T	T	.26				.07		.01
CAMBRIDGE	1.13							.22													.14	.02		.19	.04	.40				.02		[illegible]
COUNCIL	1.84							.35					.02								.10			.53	.29	.36				.19		
DEER FLAT DAM	.62							.25													.13				T	.24						T
EMMETT 2 E	1.21							.24													.49			.20		.19				.04		.05
GLENNS FERRY	.33							.17													.05			T		.06						.05
GRAND VIEW 2 W	.49							.35													.14									T		
KUNA 2 NNE	.83						T	.37													.12			.10	.06	.18			T	T		T
MOUNTAIN HOME	-	-	-	-	-	-	-	-	-	-	-	-	-	-	-	-	-	-	-	-	-	-	-	-	-	-	-	-	-	-	-	-
OLA 4 S	1.37							.40				.02									.32			.20	.12	.22			.03	.03		.13
PARMA EXPERIMENT STA	.48						.05	.03													.09			.06	T	.14				.11		
PAYETTE	-	-	-	-	-	-	-	-	-	-	-	-	-	-	-	-	-	-	-	-	-	-	-	-	-	-	-	-	-	-	-	-
SWAN FALLS POWER HOUSE	.67							.38	T												.10	T			.15	.03			T	.01		[illegible]
WEISER 2 SE	.53																				.13			.18	T	.11			.06	.03	T	[illegible]
• • • SOUTHWESTERN HIGHLANDS 06																																
GRASHERE	-	-	-	-	-	-	-	-	-	-	-	-	-	-	-	-	-	-	-	-	-	-	-	-	-	-	-	-	-	-	-	-
HOLLISTER	.24							.15					T								.02					.07						T
REYNOLDS	.41							.13													T	T	T	.17	.06	T				.08		
THREE CREEK	-	-	-	-	-	-	-	-	-	-	-	-	-	-	-	-	-	-	-	-	-	-	-	-	-	-	-	-	-	-	-	-
• • • CENTRAL PLAINS 07																																
BLISS	.14							.07													[illegible]					.04						
BURLEY FAA AP	.47							.20	.04				T								T			T		T					T	[illegible]
CASTLEFORD 2 N	.05							.05																								
HAZELTON	.21							.12													.01			.03		.05						
JEROME	.09							T					T								T			T		.09						
MAGIC DAM	-	-	-	-	-	-	-	-	-	-	-	-	-	-	-	-	-	-	-	-	-	-	-	-	-	-	-	-	-	-	-	-
MINIDOKA 10 WNW	.31								.21																.05	.05						
MINIDOKA DAM	.49								.34															.05	.02					.09		
PAUL 1 ENE	.28								.24																.03	.01						
PICABO	.43								.2	[illegible]														.03		.13						.05

See reference notes following Station Index

DAILY PRECIPITATION

IDAHO
OCTOBER 1973

Day of Month

Station	Total	1	2	3	4	5	6	7	8	9	10	11	12	13	14	15	16	17	18	19	20	21	22	23	24	25	26	27	28	29	30	31
[illegible]	[illegible]							T	T				T								.02			.03		.06						
[illegible]	[illegible]							T	T				T								T	T			.04	.06	T					
[illegible]	[illegible]								.0[illegible]				.01									.03				.03						
[illegible]	[illegible]								.1[illegible]				T									.07			T	.08						
[illegible]	[illegible]								.1[illegible]				T									.06				.05						
* * *																																
[illegible]	[illegible]								.0[illegible]																T	T						
[illegible]	[illegible]																							T	T	.03				.01		
[illegible]	[illegible]							.09						T	.03	T						T		T		.03	T				T	.38
LEADORE 2	[illegible]							.05	T	T					T										T					.12		
[illegible]	[illegible]																															
[illegible]	[illegible]								T																	.04						
[illegible]	[illegible]							.18																T								
SALMON 1 [illegible]	[illegible]							.10																		.07						.13
* * *																																
[illegible]																																
[illegible]																																
[illegible]	.94								.14	.58												T			T	T				.22		
[illegible]	-	-	-	-	-	-	-	-	-	-	-	-	-	-	-	-	-	-	-	-	-	-	-	-	-	-	-	-	-	-	-	-
[illegible]	.15								.05	.10																						
[illegible]	.34							T	.49	.05															T	.18				.04		T
[illegible]	.49								.77			T												T		.05				.17		T
[illegible]	.32							.05	.12	.10											T			.05								T
[illegible]	.7								.13																	.04						
[illegible]	1.77								1.02	.19														.31		.01				.24		
[illegible]	-	-	-	-	-	-	-	-	-	-	-	-	-	-	-	-	-	-	-	-	-	-	-	-	-	-	-	-	-	-	-	-
[illegible]	[illegible]								.05																						T	
IDAHO FALLS 2 ESE	[illegible]								.78	.11				T												.03				.08		
IDAHO FALLS FAA AP	[illegible]							.06	.90																	.03				.02		
IDAHO [illegible]	.62								.58																					.04		
MALTA 2 E	.79							T	.62				.10												.07	T						T
MASSACRE WORKS STPH	1.06								.81														.07	.12						.04	.02	
[illegible]	1.19							.18	.68				T								T			.08		T				.25		T
ST ANTHONY 1 WNW	.66								.11	.36																.10	.06			.03		
SUGAR	.81								.58	.10																.10				.03		
* * *																																
EASTERN HIGHLANDS [illegible]																																
ARBON 2 NW	.83								.55				T											.18	.10	T				T		
CONDA	.96								.09	.59			.01												.15	T				.12	T	
DRIGGS	.88								.70																T	.03				.12		
GRACE	.83								.46	.10			.03										.01	.10	.08					.05		
HENRY	1.35								.76			T										.07		.31						.21		
IDAHO FALLS 16 SE	-	-	-	-	-	-	-	-	-	-	-	-	-	-	-	-	-	-	-	-	-	-	-	-	-	-	-	-	-	-	-	-
ISLAND PARK DAM	1.41							.06	.84				T											.02	.06	.25				.12	.06	
KILGORE	.36								.25	T		T												T	T	.11				T		
LIFTON PUMPING STATION	.51								.17	.11	.07													.01						T		.15
MACAD	.65								.57																.02	.06				T		T
MACAD CITY	.69								.53	.02		T												.05	.07	T				.02		
MONTPELIER RANGER STA	.30								T	.17	.01		.01												.06					.02	.03	T
OAKLEY	.56							.12	.44																							
PALISADES DAM	1.29								.45	.37			T									.08		.11	.02	.06				.20		T
PRESTON 3 NE	.77								.05	.41															.24					T	.07	
PRIEST 12 ESE	1.10							*	*	.85												*	*	*	*	*	*	*	*	.25		
STREVE	1.09								1.07															T	.02							
SWAN VALLEY	[illegible]								.68	.10	.01													.05		.08				.21		T
TETONIA EXP STATION	.87							.02	.44	.13											T				T	.23				.05		

[illegible] Station Index

DAILY TEMPERATURES

Station		Day of Month 1	2	3	4	5	6	7	8	9	10	11	12	13	14	15	16	17	18	19	20	21	22	23	24	25	26	27	28	29	30	31	Average
* * *																																	
PANHANDLE 01																																	
BAYVIEW MODEL BASIN	MAX	62	56	58	57	55	61	57	46	50	48	47	51	57	63	58	55	60	51	55	60	65	61	55	51	49	48	47	50	49	49	51	54.3
	MIN	28	30	24	23	26	27	30	27	24	26	36	37	45	46	40	40	34	38	35	32	41	42	44	43	40	29	33	36	33	39	33	34.2
BONNERS FERRY 1 SW	MAX	60	55	58	64		55	48	55	56	43	49	55	59	59	55	64	63	69	61	58	58	59	51	53	50	49	50	50	50	53	47	55.1
	MIN	31	30	28	27		44	40	34	24	28	37	44	46	42	38	37	32	34	32	41	44	46	43	44	38	30	35	38	33	43	33	36.5
CABINET GORGE	MAX	59	52	58	64	61	55	50	54	55	47	48	53	61	65	60	63	65	67	63	51	59	62	49	50	44	48	52	48	50	51	48	55.2
	MIN	33	32	29	29	31	41	38	29	26	28	37	41	43	42	37	40	36	34	33	40	41	43	41	41	37	33	32	38	38	39	31	35.9
COEUR D'ALENE 1 E	MAX	60	58	62	67	66	62	60	59	61	60	54	55	62	68	68	65	73	73	70	70	66	64	60	50	52	51	63	60	49	50	5[illegible]	60.8
	MIN	36	38	34	32	35	47	43	31	32	32	38	45	49	38	42	41	36	36	36	46	46	42	45	45	40	31	36	40	36	42	3[illegible]	38.8
PORTHILL	MAX	71	55	60	63	62	58	50	53	54	44	46	55	58	57	54	65	60	69	62	60	56	57	51	50	50	48	48	47	50	55	49	55.4
	MIN	30	28	24	27	32	42	40	27	23	28	33	40	44	39	32	40	28	33	32	39	46	44	44	45	37	29	36	41	33	43	31	35.2
PRIEST RIVER EXP STA	MAX	58	53	57	63	58	49	47	54	56	45	49	54	56	61	55	61	67	65	61	53	56	58	52	48	45	44	49	48	46	51	43	53.6
	MIN	31	28	24	25	28	39	37	33	29	30	38	44	45	42	34	42	33	35	35	44	47	46	45	44	40	33	35	40	32	42	31	36.5
SAINT MARIES	MAX	57	56	60	67	67	61	55	50	56	56	53	54	60	67	65	68	74	74	73	70	62	62	52	50	51	52	62	61	50	50	49	59.5
	MIN	34	33	29	27	30	40	37	27	24	27	35	42	43	40	37	38	35	35	36	45	42	44	42	44	42	30	36	38	36	40	3[illegible]	36.1
SANDPOINT EXP STATION	MAX	71	53	56	60	60	56	46	55	55	50	51	55	58	61	56	63	61	65	63	57	56	59	55	47	47	47	50	47	48	52	5[illegible]	55.2
	MIN	28	29	25	26	30	42	38	30	24	28	36	45	45	44	44	38	30	33	31	40	48	45	42	42	42	26	34	40	33	36	34	35.7
TENSED	MAX	54	53	60	68	61	58	52	55	55	55	51	53	62	67	68	67	75	72	73	63	63	64	52	51	52	53	53	58	48	47	37	58.0
	MIN	28	28	19	18	28	38	34	19	17	20	30	40	44	37	28	33	27	32	31	40	42	36	38	41	32	40	38	38	35	32	29	32.0
* * *																																	
NORTH CENTRAL PRAIRIES 02																																	
COTTONWOOD	MAX	64	54	50	57	64	62	63	50	51	52	53	54	55	62	58	65	75	75	72	72	57	63	57	52	51	47	46	58	58	48	45	57.7
	MIN	41	34	26	29	34	38	33	26	26	28	34	39	43	45	41	40	42	42	44	45	40	39	42	40	34	27	33	39	33	37	30	36.3
GRANGEVILLE	MAX	55	54	57	65	64	69	52	53	53	52	54	55	66	59	65		73					60	57	53	49	48	58	63	48			57.6
	MIN	39	29	22	25	30	37	29	23	23	24	35	41	41	42	37						39	41	40	38	27	23	27	39	35			33.8
MOSCOW-UNIV OF IDAHO	MAX	56	54	59	65	62	60	53	56	55	54	52	53	55	64	66	69	74	72	70	70	66	62	54	53	52	55	59	54	52	52	47	58.9
	MIN	34	28	28	31	33	41	34	30	22	27	35	43	44	41	43	36	44	36	46	46	40	37	45	41	36	32	36	44	34	31	32	36.5
NEZPERCE	MAX	55	51	56	63	59	60	59	51	51	52	50	55	51	61	63	64	72	69	70	59	63	54	55	51	49	46	55	55	47	49	45	56.1
	MIN	42	32	25	25	29	33	32	21	21	23	32	40	42	44	38	36	37	36	42	45	43	41	44	39	33	28	30	42	33	35	31	34.6
POTLATCH 3 NNE	MAX	53	54	57	66	60	56	53	54	54	53	50	53	61	65	67	66	74	70	71	59	61	58	52	51	49	50	61	56	47	47	44	57.2
	MIN	28	24	18	19	25	36	30	21	17	20	29	40	40	35	30	31	33	29	34	41	47	35	39	33	36	23	30	38	34	35	30	31.0
WINCHESTER 1 SW	MAX	51	48	54	63	58	60	53	48	48	52	49	50	57	61	65	65	69	74	69	53	60	58	48	46	46	47	60	54	47	44	42	54.8
	MIN	37	25	20	24	29	31	29	20	26	21	29	38	42	42	35	33	39	38	40	43	38	35	39	37	30	23	30	38	30	35	30	32.5
* * *																																	
NORTH CENTRAL CANYONS 03																																	
DWORSHAK FISH HATCHERY	MAX	70	65	62	65	70	68	62	61	63	62	58	53	62	55	69	69	67	70	70	68	57	62	60	59	56	58	55	61	51	57	56	61.8
	MIN	42	36	32	30	33	36	38	31	29	30	32	38	45	45	47	43	39	41	39	40	41	42	41	44	40	36	35	39	36	39	39	38.0
FENN RANGER STATION	MAX	71	60	54	63	64	64	62	58	60	61	55	52	59	56	64	70	69	71	69	69	55	59	62	62	53	51	58	62	53	52	49	60.2
	MIN	43	33	28	26	26	28	34	28	26	26	27	32	41	41	43	44	39	39	34	34	37	36	38	41	37	28	28	32	34	35	34	33.9
KOOSKIA	MAX	68	60	65	70	65	67	63	60	60	58	53	59	58	63	66	68	73	73	68	65	60	62	64	61	55	52	60	53	55	57	52	61.7
	MIN	45	35	25	24	27	34	38	25	23	24	35	41	44	48	45	43	35	36	32	37	36	45	43	42	39	26	28	33	39	37	31	35.3
LEWISTON WSO AP	MAX	62	60	65	70	69	60	60	60	62	60	52	63	58	66	68	70	75	72	71	65	68	59	63	60	59	55	63	59	57	54	48	62.4
	MIN	41	39	32	33	38	45	37	31	32	35	42	43	47	45	42	41	44	42	44	51	49	45	47	43	37	32	36	45	38	39	32	40.2
ORofino	MAX	78	63	64	68	68	65	62	62	61	61	57	62	59	65	68	67	72	70	68	65	56	62	60	58	56	55	62	59	54	50	47	62.1
	MIN	48	37	30	29	32	40	37	30	28	29	35	45	46	46	45	44	39	40	38	43	40	50	47	45	43	36	35	39	39	39	33	38.9
RIGGINS	MAX	70	61	64	72	67	76	67	58	60	58	60	65	64	64	72	71	76	77	79	73	69	73	70	62	57	57	62	60	58	51	49	65.2
	MIN	52	37	31	38	36	43	47	33	29	31	37	47	48	47	49	43	47	49	49	51	52	43	49	53	39	33	38	49	40	41	42	42.7
* * *																																	
CENTRAL MOUNTAINS 04																																	
ANDERSON DAM	MAX	77	63	59	73	71	69	65	51	55	54	55	59	75	79	79	76	81	76	71	69	69	66	64	56	54	54	61	70	63	53	51	65.1
	MIN	46	40	32	33	37	42	43	37	30	31	31	39	41	46	45	43	42	42	40	46	39	41	39	40	36	29	31	35	38	33	45	38.5
ARROWROCK DAM	MAX	82	65	66	58	67	68	70	46	53	56	52	55	60	79	81	75	73	76	75	77	58	68	65	49	55	50	52	57	58	50	54	63.2
	MIN	44	40	33	30	30	34	42	30	30	31	30	35	40	40	45	42	41	40	39	41	38	38	38	42	37	31	28	28	32	31	3[illegible]	35.9
ATLANTA	MAX																																
	MIN																																
AVERY R. S. NO 2	MAX	56	53	56	59	59	54	47	54	53	53	53	51	54	62	67	63	72	71	71	58	56	60	56	49	48	50	55	53	45	50	4[illegible]	55.9
	MIN	36	32	32	27	28	34	32	24	23	24	32	44	40	38	37	43	35	37	35	38	38	36	37	41	38	33	34	36	33	37	29	34.3
BROWNLEE DAM	MAX	75	69	63	68	73	69	71	61	62	63	61	63	66	68	70	73	76	80	78	78	61	70	63	56	58	59	59	63	57	5[illegible]	5[illegible]	66.0
	MIN	50	39	36	36	37	41	49	35	35	35	36	40	51	52	47	46	44	44	45	46	46	45	47	45	37	34	34	35	37	38	41	41.4
CASCADE 1 NW	MAX	70	58	58	62	62	63	60	47	48	49	51	52	63	69	70	68	70	70	70	69	61	60	60	44	43	44	52	56	50	45	4[illegible]	57.7
	MIN	37	30	19	18	20	27	33	20	28	19	22	35	41	37	33	29	27	29	24	29	27	27	30	33	26	20	21	24	29	24	35	27.5
CLARKIA RANGER STATION	MAX																																
	MIN																																
COBALT	MAX	78	64	60	63	70	66	69	68	50	53	52	58	64	65	65	73	72	75	75	62	70	70	65	52	49	47	50	60	57	53	43	61.9
	MIN	34	34	15	24	19	28	26	24	25	15	31	36	32	33	40	28	27	28	24	29	28	34	40	33	27	15	20	35	34	25	31	28.2
DEADWOOD DAM	MAX	74	57	58	65	65	62	57	46	49	50	50	53	66	70	72	70	73	71	70	64	61	59	57	43	45	46	55	60	55	45	4[illegible]	58.5
	MIN	28	27	17	15	19	26	32	23	23	17	24	33	37	37	31	27	26	25	22	28	34	26	32	33	29	21	23	28	29	23	36	26.7
DIXIE	MAX	70	47	43	53	60	59	60	36	42	45	44	46	47	57	56	64	65	70	67	66	53	58	63	47	43	36	38	52	55	40	4[illegible]	52.5
	MIN	27	27	12	13	13	19	21	15	15	13	14	27	32	30	30	25	24	24	23	22	25	24	24	27	25	19	19	22	23	26	30	22.2

See Reference Notes Following Station Index

DAILY TEMPERATURES

Station		1	2	3	4	5	6	7	8	9	10	11	12	13	14	15	16	17	18	19	20	21	22	23	24	25	26	27	28	29	30	31	Average
ELK CITY	MAX	65	[illegible]	47	57	60	62	62	41	52	49	51	49	52	65	64	69	69	77	72	72	55	59	70	54	51	45	46	54	62	51	48	57.5
	MIN	[illegible]	[illegible]	16	14	16	[illegible]	32	18	15	13	15	25	37	35	41	39	31	26	24	26	28	30	31	34	31	24	25	25	32	31	31	26.6
ELK RIVER 1 S	MAX	74	[illegible]	51	56	66	59	56	47	55	55	50	47	55	53	66	64	66	74	70	68	54	55	55	52	50	47	49	58	53	44	46	56.6
	MIN	34	24	23	23	23	28	33	26	22	21	25	33	34	38	33	34	31	30	31	30	32	39	38	42	37	29	30	33	37	35	34	31.1
FAIRFIELD RANGER STA	MAX	[illegible]	60	59	67	70	67	63	46	54	55	54	58	71	77	79	75	79	79	78	77	68	67	61	53	50	53	56	64	59	53	52	63.7
	MIN	[illegible]	34	16	17	22	27	27	29	19	16	22	32	28	36	33	29	27	29	25	38	21	28	35	25	27	13	17	23	29	25	39	26.4
GALENA	MAX																																
	MIN																																
GARDEN VALLEY RS	MAX	[illegible]	67	66	70	68	68	66	59	61	58	61	62	74	77	77	72	73	72	70	64	61	61	52	52	53	53	56	58	53	51	56	63.6
	MIN	[illegible]	37	27	25	27	36	45	36	32	27	33	44	44	45	41	35	33	32	29	35	39	34	44	43	39	28	25	26	33	28	43	35.0
GRANGEVILLE 1 SE	MAX	[illegible]	56	61	67	66	73	66	54	56	54	56	61	70	60	68	69	74	73	73	62	64	62	60	59	53	54	62	66	55	54	40	61.6
	MIN	43	34	27	27	30	35	43	27	25	27	38	43	44	49	40	39	38	37	37	38	39	38	42	41	37	27	30	36	40	40	34	36.3
GROUSE	MAX	69	59	56	62	66	66	53	44	47	49	46	56	64	72	73	71	72	69	70	61	63	56	65	55	50	47	54	55	50	48	50	58.6
	MIN	29	34	13	15	20	26	40	33	31	17	24	30	25	27	30	27	27	25	25	26	24	25	34	24	30	10	15	15	30	12	23	24.7
HAILEY RANGER STATION	MAX																																
	MIN																																
HEADQUARTERS	MAX	61	55	49	55	65	58	55	47	52	53	51	48	51	50	61	65	65	73	69	70	70	62	57	51	52	55	50	60	54	44	45	56.5
	MIN	39	27	22	22	25	28	27	24	21	22	24	34	39	39	32	31	31	31	30	31	29	28	37	41	36	25	25	30	36	34	32	30.1
HILL CITY	MAX	69	58	58	66	70	66	61	46	53	54	53	56	71	78	78	75	78	75	75	69	67	62	60	54	57	53	62	67	57	51	49	62.8
	MIN	32	29	16	15	20	23	34	29	21	18	26	28	29	34	31	33	25	24	23	33	23	24	34	38	30	15	18	21	23	23	31	25.9
IDAHO CITY	MAX	74	65	61	67	68	68	64	50	55	53	54	57	76	75	75	75	78	75	75	61	64	61	57	55	53	52	58	66	55	52	48	62.8
	MIN	36	31	21	20	23	34	40	31	27	21	27	37	37	38	35	34	32	30	27	28	32	30	40	37	37	22	23	25	30	25	40	30.6
KELLOGG	MAX																																
	MIN																																
KETCHUM R S	MAX	74	64	62	62	63				65	49	52	48	58		72		76	74	73				58	48	51	51	48		61	51	55	59.8
	MIN	29	32	18	18	19				22	21	20	28	28			31	22	30	27				38	21	22	16	15	20		18	19	23.4
LOWMAN 3 E NO 2	MAX																																
	MIN																																
MC CALL	MAX	75	59	57	62	63	62	62	46	50	50	52	53	56	63	65	67	68	71	69	66	56	60	55	43	42	43	54	52	48	44	45	56.7
	MIN	30	22	15	17	20	31	38	19	32	21	27	37	43	49	33	31	30	31	29	34	33	32	34	36	26	21	25	27	26	27	33	29.3
MIDDLE FORK LODGE	MAX	78	66	57	62	66	70	68	47	50	54	54	55	57	66	75	76	74	70	75	73	63	66	64	49	52	49	49	57	63	51	54	61.6
	MIN	34	40	24	23	23	25	30	28	32	22	23	34	43	41	37	34	31	30	29	29	31	31	29	36	35	24	25	24	27	26	28	29.9
NEW MEADOWS RANGER STA	MAX	72	67	55	60	65	67	62	57	51	51	55	55	57	60	66	70	71	72	71	70	51	60	61	46	48	49	51	56	55	49	44	58.8
	MIN	41	23	15	15	17	21	26	20	21	17	19	24	39	43	37	28	25	23	23	26	30	31	34	39	32	24	21	22	27	26	28	26.4
NORTH STAR RANCH	MAX																																
	MIN																																
PIERCE	MAX																																
	MIN																																
POWELL	MAX	69	55	47	58	62	62			53	55	51	48	45	46	58	63	66	70	70	62	60	60	59	48	52	44	50	54	64	43	42	55.7
	MIN	36	31	23	21	21			24	21	20	21	32	38	43	38	39	32	31	29	29	31	33	34	40	35	32	31	29	30	35	32	30.7
SHOUP	MAX	72	62	58	63	63	62	62	52	56	56	58	61	62	65	60	67	69	67	66	66	65	68	60	59	55	50	55	59	58	59	50	60.8
	MIN	43	42	27	26	29	32	46	28	30	25	37	47	40	43	41	35	34	33	31	36	34	33	37	40	33	28	27	29	35	34	37	34.6
STANLEY	MAX																																
	MIN																																
WALLACE WOODLAND PARK	MAX	63	54	49	53	66	60	57	44	53	55	51	47	50	54	65	66	66	70	69	71	53	66	63	49	52	44	51	59	51	47	49	56.4
	MIN	36	31	25	25	27	32	35	24	23	23	29	37	41	40	37	40	35	35	35	37	41	43	43	43	39	28	28	29	31	31	31	33.4
WARREN	MAX	62	52	54	62	60	56	56	50	44	44	45	47	55	61	66	66	69	68	64	62	59	60	56	48	41	45	56	45	44	42	40	54.2
	MIN	37	27	13	16	29	28	20	25	16	14	26	32	35	38	27	24	25	25	22	25	31	24	33	29	24	13	15	26	27	25	32	25.3
YELLOW PINE 7 S	MAX	72	60	52	60	67	63	63	43	48	50	52	52	53	58	70	71	71	74	71	70	56	62	63	44	44	43	51	57	62	45	47	57.9
	MIN	29	27	17	16	15	20	27	22	20	16	16	25	38	40	30	27	26	25	24	24	27	27	26	27	31	21	20	21	25	25	26	24.5
* * *																																	
SOUTHWESTERN VALLEYS 05																																	
BOISE 7 N	MAX	66	55	58	67	65	67	55	50	54	50	53	58	74	76	72	72	74	72	75	63	67	64	60	53	47	50	55	64	52	50	50	60.9
	MIN	40	32	28	35	36	45	38	31	33	28	34	45	49	51	51	46	46	48	49	49	44	43	41	38	33	29	33	35	33	33	40	39.2
BOISE LUCKY PEAK DAM	MAX	79	65	58	60	72	71	72	50	54	59	54	57	70	81	83	78	75	78	78	81	58	72	72	51	59	59	54	58	72	52	56	66.0
	MIN	41	37	31	35	37	38	40	32	31	29	35	38	40	45	45	49	48	47	46	48	48	45	45	44	40	37	37	38	34	35	36	39.7
BOISE WSO AP	MAX	65	58	60	71	67	73	53	53	59	55	57	65	79	81	78	73	76	77	80	60	72	60	57	58	52	56	60	65	52	55	59	64.1
	MIN	42	38	29	38	37	50	38	33	34	28	37	48	50	51	49	44	45	46	49	50	47	45	44	46	34	30	33	34	35	33	45	40.7
BRUNEAU	MAX	[illegible]	61	64	73	75	71	68	56	60	58	60	70	81	85	79	76	80	81	80	73	75	71	64	59	60	61	73	55	63	67		69.0
	MIN	44	43	30	25	30	40	45	35	31	29	34	39	39	54	42	40	38	35	40	43	40	36	47	35	25	24	34	35	27	37		36.5
CALDWELL	MAX	76	63	63	68	68	63	52	57	60	58	60	66	78	80	75	75	76	77	77	73	71	69	61	61	57	58	58	67	55	58	65	66.0
	MIN	45	38	32	28	32	40	43	43	35	32	35	44	42	47	43	41	41	38	38	45	45	40	46	42	36	28	29	29	35	30	43	38.2
CAMBRIDGE	MAX	71	64	63	67	64	65	62	58	60	60	60	63	63	74	74	75	74	75	73	71	61	62	60	51	54	55	59	54	53	49	50	62.7
	MIN	49	38	23	21	22	35	44	25	32	28	26	42	45	46	38	34	32	32	28	36	36	37	39	40	31	23	25	25	32	30	42	33.4
COUNCIL	MAX	76	67	60	64	67	67	66	65	58	59	59	60	64	74	75	73	76	77	76	72	65	72	64	50	53	55	54	55	50	50	54	63.8
	MIN	[illegible]	36	30	23	26	38	46	30	31	31	27	41	49	53	42	42	36	34	32	35	35	37	40	41	32	27	26	26	30	29	40	35.4
DEER FLAT DAM	MAX	76	64	61	65	65	70	70	57	60	60	59	65	77	77	75	72	74	75	82	73	69	64	64	60	55	55	56	58	55	55	65	65.6
	MIN	[illegible]	38	33	27	37	38	44	33	36	31	33	41	44	48	42	41	40	39	36	46	48	40	47	44	36	29	28	29	35	30	42	38.1
EMMETT 2 E	MAX	77	65	68	68	67	75	70	58	62	60	60	65	79	79	[illegible]	75	77	77	77	60	72	71	61	59	58	56	59	60	54	54	60	66.5
	MIN	44	38	30	31	33	40	49	31	32	29	34	46	46	51	44	42	42	41	42	41	42	41	48	43	37	28	29	32	34	32	43	38.5
GLENNS FERRY	MAX	69	62	64	73	68	63	69	68	61	60	60	67	78	85	82	78	85	82	78	82	76	72	62	62	56	57	62	74	55	62	65	68.9
	MIN	40	42	26	22	25	33	42	26	28	25	26	27	36	38	39	36	36	35	36	36	36	34	35	35	36	22	18	20	30	33	36	31.9
GRAND VIEW 2 W	MAX	77	61	65	71	74	73	71	57	59	60	61	71	80	85	79	78	79	81	81	73	73	64	62	64	60	59	61	73	56	63	68	69.0
	MIN	[illegible]	40	32	23	27	37	41	32	35	30	30	37	35	47	38	37	34	33	29	38	34	32	43	34	36	23	22	24	35	23	38	33.5
KUNA 2 NNE	MAX	76	62	[illegible]	70	67	70	68	55	59	56	58	65	76	78	75	72	78	76	78	67	70	66	59	59	52	56	61	63	53	56	63	65.4
	MIN	[illegible]	35	26	28	30	40	44	30	32	26	31	42	47	49	43	36	40	38	37	43	42	37	40	38	33	24	26	31	33	26	39	35.5

See Reference Notes Following Station Index

DAILY TEMPERATURES

Station		Day of Month 1	2	3	4	5	6	7	8	9	10	11	12	13	14	15	16	17	18	19	20	21	22	23	24	25	26	27	28	29	30	31	Average
MOUNTAIN HOME	MAX																																
	MIN																																
OLA 4 S	MAX	67	66	65	69	65	71	67	58	59	57	58	60	73	75	76	75	78	78	76	72	66	62	61	55	54	55	58	58	58	54	57	64.6
	MIN	41	32	23	17	23	34	39	25	30	26	26	42	42	45	36	31	29	29	26	34	31	32	42	41	30	20	22	25	30	26	45	31.5
PARMA EXPERIMENT STA	MAX	79	69	63	64	68	65	63	56	62	61	62	65	69	79	78	77	80	77	79	75	69	72	74	57	64	58	67	57	59	57	58	67.0
	MIN	42	34	25	23	25	37	46	28	28	28	29	31	39	40	40	37	35	32	33	32	43	38	38	41	31	25	25	26	27	28	31	32.8
PAYETTE	MAX																																
	MIN																																
SWAN FALLS POWER HOUSE	MAX	82	65	65	71	73	73	73	57	60	60	62	70	81	82	79	77	80	82	81	80	74	73	69	62	61	59	62	72	56	60	68	70.0
	MIN	51	44	38	35	38	48	47	37	42	38	38	47	46	51	48	46	46	44	44	51	42	44	50	44	40	33	32	34	37	34	46	42.4
WEISER 2 SE	MAX	74	67	65	67	65	64	60	62	65	62	63	69	76	78	75	76	77	77	75	72	68	65	65	58	58	57	58	59	56	54	54	65.8
	MIN	45	36	25	23	25	37	46	25	37	28	30	40	37	46	39	35	33	32	30	38	38	37	44	37	31	24	24	24	36	28	40	33.8
* * *																																	
SOUTHWESTERN HIGHLANDS 06																																	
GRASMERE	MAX																																
	MIN																																
HOLLISTER	MAX	65	58	53	65	72	66	60	46	49	50	53	61	75	80	79	72	81	75	74	70	73	68	60	58	52	50	59	72	53	55	63	63.5
	MIN	42	39	26	25	45	41	39	36	26	28	29	36	41	53	44	42	42	46	39	48	35	43	40	34	35	23	24	34	33	28	42	36.7
REYNOLDS	MAX	76	59	55	58	64	67	78	47	51	52	55	57	65	78	79	76	72	76	75	75	61	71	64	50	58	50	52	59	66	55	58	63.2
	MIN	38	34	26	23	28	33	40	26	28	27	29	31	44	42	41	38	37	38	39	42	51	37	40	39	30	21	22	26	34	36	42	34.3
THREE CREEK	MAX																																
	MIN																																
* * *																																	
CENTRAL PLAINS 07																																	
BLISS	MAX	77	62	60	71	74		71	53	57	56	56	65	78	82	81	78	83	80	81	73	75	69	66	60	55	55	61	70	60	57	60	67.5
	MIN	46	38	38	28	35		41	36	25	26	31	39	40	50	44	41	40	43	41	46	37	41	40	25	37	25	27	33	37	30	42	36.7
BURLEY FAA AP	MAX	67	58	58	70	76	74	59	46	52	54	56	63	77	83	82	75	81	78	77	64	73	68	60	57	51	52	60	73	51	56	61	64.9
	MIN	42	39	22	24	39	32	40	32	30	30	31	37	37	55	39	40	33	36	33	36	29	32	39	35	27	22	21	28	35	34	43	33.9
CASTLEFORD 2 N	MAX	76	60	63	64	72	70	65	48	56	55	53	60	74	76	77	73	78	75	72	68	71	68	66	56	54	50	63	75	57	55	65	65.0
	MIN	41	40	29	22	26	35	42	37	30	30	29	34	38	39	40	37	36	37	36	44	33	36	41	34	37	21	22	24	27	33	38	33.8
HAZELTON	MAX	80	62	57	69	71	72	69	52	61	53	54	61	78	83	81	80	80	79	76	72	75	73	67	58	58	52	61	72	71	54	60	67.5
	MIN	46	38	27	22	28	30	40	32	28	30	26	37	35	42	38	37	34	34	32	46	34	39	35	34	37	20	22	31	33	33	41	33.6
JEROME	MAX	81	62	60	70	74	70	69	47	56	57	58	63	79	87	82	76	84	80	80	73	78	71	68	61	57	55	61	70	62	55	61	68.0
	MIN	45	41	29	29	37	37	45	39	29	27	32	46	38	47	44	42	40	40	40	49	38	38	44	45	31	26	30	37	26	35	44	37.7
MAGIC DAM	MAX																																
	MIN																																
MINIDOKA 10 WNW	MAX	83	70	58	59	68	75	71	56	44	51	55	55	60	75	82	79	77	79	79	72	65	73	67	54	58	52	53	60	71	52	54	64.7
	MIN	36	38	18	19	22	28	30	38	22	22	21	26	31	30	37	35	34	33	29	31	30	34	35	24	24	18	15	18	31	27	28	27.9
MINIDOKA DAM	MAX	83	67	58	64	77	75	66	49	50	53	55	60	75	82	80	75	75	77	72	69	73	71	64	58	55	53	56	68	65	54	59	65.7
	MIN	42	40	37	29	40	38	44	35	28	29	27	38	37	52	43	40	42	43	36	46	38	46	40	31	40	26	24	37	32	30	36	37.0
PAUL 1 ENE	MAX	84	68	57	58	70	75	72	55	45	51	53	55	60	77	83	79	75	80	78	76	68	74	67	60	60	51	53	62	72	51	55	65.3
	MIN	39	42	27	23	25	34	35	39	29	30	28	31	36	40	39	40	35	34	34	34	34	32	40	35	34	22	21	20	35	35	37	32.9
PICABO	MAX	77	68	60	57	65	70	50	53	46	50	52	53	57	62	75	74	74	77	75	73	61	68	64	50	53	50	52	56	63	53	51	60.9
	MIN	37	36	20	21	23	26	32	37	23	20	20	27	32	34	36	39	38	40	40	38	28	32	37	26	25	17	17	22	23	19	26	28.7
RICHFIELD	MAX	77	60	56	66	68	66	62	47	49	52	52	57	70	75	77	75	76	76	72	70	68	70	67	55	53	52	56	66	63	51	54	63.2
	MIN	39	36	22	23	33	31	43	36	21	22	27	37	34	42	41	35	36	34	36	45	33	41	35	26	37	19	20	31	30	20	36	32.3
SHOSHONE 1 WNW	MAX								67	51	53	59	62	75	82																		
	MIN	41	35	23	28	36	37	39	35	21	21	28	36	35	45	45	38	41	41	39	45	33	42	37	28	35	20	24	22	33	31	39	34.0
TWIN FALLS 2 NNE	MAX	82	65	58	59	71	72	71	54	48	53	55	56	62	80	89	82	76	82	75	78	63	77	70	58	61	52	55	63	72	51	57	66.0
	MIN	43	41	31	26	26	29	45	39	31	31	30	33	33	41	41	40	35	35	36	37	34	35	35	41	41	28	23	30	36	37	41	35.0
TWIN FALLS 3 SE	MAX	83	65	58	58	68	73	68	50	48	53	55	57	64	79	85	78	75	79	77	78	65	75	70	58	58	52	53	60	71	52	57	65.2
	MIN	40	42	32	25	26	28	34	40	30	32	33	36	43	41	40	39	39	37	38	38	35	35	42	37	41	31	25	27	29	36	40	35.2
TWIN FALLS WSO	MAX	81	64	56	55	68	72	70	64	55	51	52	55	61	77	84	79	73	78	74	75	60	74	67	56	57	50	51	59	70	50	55	64.3
	MIN	41	39	26	23	27	26	38	37	28	30	30	34	38	38	38	40	34	36	36	37	35	39	40	37	40	25	22	25	35	36	42	33.9
* * *																																	
NORTHEASTERN VALLEYS 08																																	
CHALLIS	MAX	71	71	63	61	62	69	68	68	49	52	53	61	63	78	69	72	71	78	75	68	60	66	56	52	48	47	55	63	58	52	54	62.4
	MIN	38	40	22	24	24	30	36	34	32	21	21	34	40	40	40	37	33	33	32	33	32	32	35	35	32	19	19	23	28	31	32	31.0
CHILLY BARTON FLAT	MAX	72	61	58	59	64	65	60	48	46	52	52	55	69	71	72	71	70	72	71	65	60	58	56	51	49	50	59	59	53	51	57	59.9
	MIN	32	38	21	19	18	27	43	30	29	16	26	35	33	34	32	32	29	26	26	31	22	28	36	32	28	12	16	20	29	24	38	27.8
GIBBONSVILLE	MAX	77	72	58	64	68	66	61	58	53	54	53	54	65	67	66	71	70	73	69	69	63	69	60	54	53	47	50	54	57	52	45	61.0
	MIN	39	35	20	20	24	25	42	28	23	19	33	36	39	42	37	31	30	29	27	33	30	30	34	37	31	19	30	22	25	26	32	29.9
LEADORE 2	MAX	69	58	53	64	67	65	58	40				54	65	70	71	69	72		71	64	63	63	54	53	44	45	54	62	57	48	51	59.4
	MIN	34	32	12	15	28	31	35	31		12			34	32	34	27	25		26	43	25	41	41	29	27	10	15	32	29	20	32	27.9
MACKAY RANGER STATION	MAX	69	63	61	61	69	67					53	59	69	73	74	73	73	73	72	68	57	58	50	53	50	50	54	56	58	55	57	62.1
	MIN	30	38	23	22	22					21	21	28	31	38	31	35	33	33	30	34	24	38	38	30	33	18	25	23	22	23	41	29.1
MACKAY 4 NW	MAX	75	60	58	60	66	64	60	46	45	52	47	55	68	73	74	73	72	72	71	60	61	60	57	57	48	50	58	58	50	52	54	59.9
	MIN	31	44	23	23	24	27	40	31	19	21	24	36	32	37	33	36	33	30	29	40	25	30	25	32	32	18	20	22	32	26	35	29.4
MAY	MAX	78	70	62	68	69	68	65	55	50	55	56	59	74	78	72	76	74	71	70	72	74	75	69	59	52	58	60	67	59	55	59	65.5
	MIN	33	39	16	18	26	28	43	29	26	16	32	36	39	42	38	32	34	36	34	36	37	37	25	36	29	13	19	24	34	25	38	30.6
SALMON 1 N	MAX	80	63	59	64	70	68	67	49	55	57	54	62	74	72	69	72	70	73	69	66	66	69	65	63	55	50	53	67	56	58	47	63.3
	MIN	40	45	21	20	24	31	43	29	29	20	39	42	38	41	42	34	31	32	28	34	34	32	38	40	31	20	23	24	37	33	38	32.7

See Reference Notes Following Station Index

DAILY TEMPERATURES

IDAHO
OCTOBER 1973

Station		Day of Month 1	2	3	4	5	6	7	8	9	10	11	12	13	14	15	16	17	18	19	20	21	22	23	24	25	26	27	28	29	30	31	Average
* * *																																	
UPPER SNAKE RIVER PLAINS 09																																	
ABERDEEN EXP STATION	MAX	82	72	60	57	66	74	70	58	40	48	52	53	58	70	78	75	75	75	75	74	67	68	67	56	54	50	51	58	65	51	51	62.8
	MIN	35	40	19	17	19	23	28	35	32	23	25	27	34	34	35	34	30	29	29	30	27	28	31	32	32	12	17	18	28	29	32	27.9
AMERICAN FALLS 1 SW	MAX																																
	MIN																																
ARCO 3 SW	MAX	71	66	58	65	69	68	55	46	51	52	58	57	68	73	75	74	74	75	73	71	65	63	61	53	51	51	57	61	55	51	55	62.0
	MIN	32	35	28	16	20	28	33	38	32	26	24	28	25	25	33	37	33	31	31	30	24	27	39	22	35	18	18	17	33	19	35	28.1
ASHTON	MAX	70	65	54	61	67	67	63	48	46	49	48	49	66	72	73	69	72	69	70	67	68	69	58	46	50	46	53	63	46	42	49	59.2
	MIN	38	42	21	21	25	32	40	32	32	31	24	35	35	36	38	37	35	35	34	37	37	35	38	34	32	21	23	24	32	27	36	32.2
BLACKFOOT 2 SSW	MAX	75	68	58	65	72	71	65	53	50	51	54	57	70	77	77	74	74	72	73	70	71	69	65	52	50	50		67	58	50	55	63.8
	MIN	40	43	25	24	27	32	42	35	35	25	27	38	36	36	39	37	33	33	33	36	31	36	38	35	40	20		25	34	35	42	33.7
CRATERS OF THE MOON NM	MAX	72	62	53	62	65	64	57	45	45	49	49	53	65	71	74	72	74	71	70	68	64	63	60	48	47	48	55	60	55	47	50	59.3
	MIN	45	36	23	23	26	31	43	35	31	19	19	34	39	35	41	39	35	35	37	35	33	35	32	26	29	18	21	24	29	22	25	30.8
DUBOIS EXP STATION	MAX	74	66	59	59	66	67	56	49	43	51	49	52	67	71	71	69	70	70	69	67	63	65	61	48	49	46	51	58	55	42	55	59.3
	MIN	43	40	26	26	33	39	43	34	29	28	24	30	33	41	44	38	37	41	35	42	36	39	39	26	30	21	24	30	32	26	30	33.5
FORT HALL INDIAN AGNCY	MAX	75	70	56	69	72	71	65	45	49	52	53	58	70	77	79	79	75	74	78	69	70	67	65	45	43	53	58	67	65	50	54	63.6
	MIN	43	42	25	22	27	30	33	33	33	27	27	40	43	39	37	43	33	34	34	40	31	40	40	30	30	23	23	24	32	32	42	33.3
HAMER 4 NW	MAX																																
	MIN																																
HOWE	MAX	74	65	57	61	70	72	61	47	52	54	52	60	57	73	73	75	71	72	71	62	63	58	55	54	50	54	59	50	47	52		60.7
	MIN	40	31	21	22	34	36	38	33	36	26	30	30	34	36	29	31	31	31	28	29	34	27	38	27	28	20	26	25	25	31		30.2
IDAHO FALLS 2 ESE	MAX	75	58	57	65	71	68	64	54	48	51	52	55	68	76	78	76	75	73	73	68	70	69	61	52	49	51	55	65	55	49	52	62.4
	MIN	40	44	24	27	26	36	41	35	29	29	27	39	33	36	38	37	36	34	35	40	32	35	42	36	38	22	24	23	31	32	40	33.6
IDAHO FALLS FAA AP	MAX	71	58	55	62	71	69	56	43	48	48	50	55	66	75	75	70	73	72	71	69	68	68	61	51	48	47	53	62	49	47	55	60.2
	MIN	41	37	24	24	25	34	43	35	30	29	27	39	38	36	38	37	33	34	33	37	31	34	39	36	31	21	23	25	33	31	40	32.8
IDAHO FALLS 46 W	MAX	69	60	59	67	70	68	52	46	50	55	52	58	70	76	78	77	77	77	74	66	68	65	51	56	54	54	60	64	52	53	56	62.4
	MIN	34	39	16	16	17	30	46	37	30	23	29	35	32	31	33	32	28	28	29	32	30	33	41	28	39	14	16	17	34	25	39	29.5
MALTA 2 E	MAX	79	64	58	70	75	72	63	55	47	51	55	60	73	78	79	74	81	78	78	67	71	69	65	57	58	52	62	68	57	56	60	65.5
	MIN	39	36	19	22	31	36	33	36	28	28	27	36	33	42	42	38	39	40	35	36	26	44	36	38	36	19	20	33	40	24	44	33.4
MASSACRE ROCKS ST PK	MAX	73	59	58	69	76	73	56	51	49	53	60	61	77	80	75	76	76	75	75	67	73	68	69	52	52	53	59	62	47	54	57	64.0
	MIN	43	43	23	23	31	35	46	34	29	26	30	37	39	41	42	37		34	34		32	41	39	36	34	22	21	28	33	28	34	33.6
POCATELLO WSO AP	MAX	71	59	56	69	74	72	56	44	46	51	53	59	70	77	79	74	78	76	75	70	72	68	63	52	51	53	56	67	50	51	56	62.8
	MIN	43	38	28	24	26	34	44	35	32	27	29	42	43	39	40	39	36	38	33	39	31	41	39	36	33	25	24	25	33	33	42	34.5
ST ANTHONY 1 WNW	MAX	74	70	57	55	62	68	69	55	43	49	50	51	53	62	73	76	70	73	70	70	68	67	68	56	51	48	48	54	62	48	46	60.2
	MIN	35	40	21	22	25	28	28	28	33	23	24	28	34	34	33	37	35	35	34	35	32	33	34	34	35	21	24	27	28	28	31	30.3
SUGAR	MAX	70	68	55	63	69	68	60	49	49	51	52	54	68	74	75	75	73	72	71	68	69	68	58	51	48	49	53	63	63	48	54	61.5
	MIN	36	42	22	20	21	27	48	40	33	25	23	38	35	33	36	32	30	28	28	34	28	33	40	35	34	21	21	21	34	26	37	31.0
* * *																																	
EASTERN HIGHLANDS 10																																	
ARBON 2 NW	MAX	74	68	55	66	68	68	65	61	48	50	54	58	65	72	74	74	75	74	74	69	67	66	60	55	47	52	58	58	50	51	53	62.2
	MIN	42	40	26	20	32	35	36	33	32	34	34	24	36	40	42	34	35	42	34	38	29	36	34	34	33	21	20	22	28	27	39	32.6
CONDA	MAX	71	69	59	52	62	62	65	59	44	37	40	46	48	61	69	71	69	71	69	69	61	63	62	58	41	43	46	51	60	44	42	56.9
	MIN	36	36	19	17	16	30	41	35	27	27	24	24	32	31	31	31	30	29	29	30	26	26	40	29	28	17	16	19	24	19	18	27.0
DRIGGS	MAX	72	72	73	62	65	67	65	60	55	50	44	45	60	61	70	71	73	73	71	70	67	66	61	53	55	51	52	50	62	60	49	61.5
	MIN	38	27	19	18	20	22	45	37	30	30	24	30	34	34	35	35	34	33	33	30	32	33	30	29	30	22	20	20	23	24	15	28.6
GRACE	MAX	73	73	58	65	68	69	65	58	41	45	52	52	63	71	74	74	74	73	72	71	67	66	64	48	50	50	56	60	56	42	48	61.2
	MIN	41	41	29	22	27	34	42	37	31	33	28	35	39	36	36	34	33	34	31	39	28	36	35	32	30	20	22	25	31	22	35	32.2
HENRY	MAX		63	62	64	60	66	58	49	42		53	50	63	70	71	73	72	72	70	66	61	58			46	42	55	54	62	42	45	58.9
	MIN		31	25	15	22	32	38	29	25		21	30	40	34	26	25	26	26	27	29	34	31			25	24	13	15	19	11	28	26.0
IDAHO FALLS 16 SE	MAX																																
	MIN																																
ISLAND PARK DAM	MAX	67	60	55	60	63	63	60	42	41	47	47	43	59	68	70	67	69	67	67	64	61	65	54	38	42	39	49	53	50	34	42	55.0
	MIN	32	26	20	20	21	27	38	29	27	22	20	31	29	31	33	31	29	29	27	29	29	28	31	32	33	18	20	23	28	25	30	27.4
KILGORE	MAX	65	59	52	56	61	62	56	44	39	48	45	44	51	67	69	66	68	65	65	63	60	62	53	42	45	40	48	55	48	37	47	54.6
	MIN	31	36	18	15	17	26	34	32	25	25	17	30	25	31	32	29	26	26	24	30	34	26	32	29	29	13	17	19	29	21	24	25.9
LIFTON PUMPING STATION	MAX	68	65	56	60	65	62	60	48	40	41	49	49	63	64	64	61	61	62	62	62	63	62	58	42	48	50	54	54	42	45	50	55.8
	MIN	37	36	24	22	27	29	35	32	32	30	30	35	34	32	35	34	33	32	31	36	30	35	34	28	25	20	20	23	26	22	40	30.3
MALAD	MAX	74	67	60	67	60	68	65	51	45	50	53	60	66	72	75	75	74	74	74	68	69	69	58	49	55	53	58	62	49	48	54	62.0
	MIN	40	46	32	26	29	34	44	37	33	31	29	40	33	35	38	37	36	35	34	39	33	37	38	37	31	25	24	27	33	23	25	33.6
MALAD CITY	MAX	75	70	61	68	72	71	65	59	45	52	56	61	68	73	77	76	74	77	75	71	71	70	65	50	55	55	59	62	58	51	56	64.4
	MIN	34	44	30	21	22	27	43	40	32	32	26	39	29	30	33	32	32	29	30	34	27	32	38	37	26	19	19	21	29	17	42	30.5
MONTPELIER RANGER STA	MAX	73	73	68	55	65	68	66	63	47	37	40	50	57	65	72	74	73	73	73	73		68	69	59	42	49	49	55	64	38	42	60.0
	MIN	34	37	29	22	22	29	33	39	31	31	28	28	32	31	33	32	32	32	31		30	32	35	31	29	17	17	21	30	21	24	29.1
OAKLEY	MAX	70	58	55	70	74	68	56	43	49	51	53	63	73	80	79	72	80	77	77	64	71	66	62	58	50	52	60	62	59	56	64	63.6
	MIN	43	35	25	28	40	40	40	35	29	30	29	34	41	48	45	43	41	41	41	47	37	43	41	34	36	23	23	37	35	28	44	36.6
PALISADES DAM	MAX	76	74	59	64	71	70	68	56	42	46	49	47	67	75	76	76	73	74	74	73	67	68	64	49	48	48	54	64	62	46	46	62.1
	MIN	43	41	24	26	38	40	48	40	32	31	26	38	41	41	41	41	39	40	40	43	38	40	36	33	34	28	27	31	31	26	34	35.8
PRESTON 3 NE	MAX	73	74	65	58	63	69	69	65	43	42	44	51	54	65	72	71	73	73	73		71	69	71	59	47	52	52	57	60	45	47	60.9
	MIN	45	43	32	28	26	31	40	41	36	34	33	34	38	36	38	37	37	38	35		33	35	41	34	31	23	25	24	35	24	23	33.7
STREVELL	MAX	72	62	55		71	69	65	49	40	47	51	58	71	75	70		75	69	72	64	65	65	64	53	50	49	57	59		56	59	61.1
	MIN	42	39	22		35	37	45	32	27	29	25	35	38	43	42	43	40		41	47	34	45	38	32	35	20	22	32			43	35.7
SWAN VALLEY	MAX	76	70	58	65	70	69	65	52	42	46	47	45	67	74	74	74	75	74	75	70	67	65	60	46	46	47	56	65	57	44	50	61.0
	MIN	42	39	18	17	24	28	40	33	34	33	21	33	31	44	36	31	30	29	28	30	32	30	30	31	34	18	18	20	32	24	30	29.7

See Reference Notes Following Station Index

DAILY TEMPERATURES

IDAHO
OCTOBER 1973

Station		Day of Month 1	2	3	4	5	6	7	8	9	10	11	12	13	14	15	16	17	18	19	20	21	22	23	24	25	26	27	28	29	30	31	Average
TETONIA EXP STATION	MAX	70	58	52	59	68	67	56	44	41	42	44	46	58	65	73	70	71	70	69	69	65	65	62	46	43	42	51	51	44	43	49	56.5
	MIN	36	43	19	20	21	33	42	34	29	27	22	34	35	31	34	35	34	37	35	33	29	32	35	24	32	20	24	22	22	24	36	30.1
	MAX																																
	MIN																																
	MAX																																
	MIN																																
	MAX																																
	MIN																																
	MAX																																
	MIN																																
	MAX																																
	MIN																																
	MAX																																
	MIN																																
	MAX																																
	MIN																																
	MAX																																
	MIN																																
	MAX																																
	MIN																																
	MAX																																
	MIN																																
	MAX																																
	MIN																																
	MAX																																
	MIN																																
	MAX																																
	MIN																																
	MAX																																
	MIN																																
	MAX																																
	MIN																																
	MAX																																
	MIN																																
	MAX																																
	MIN																																
	MAX																																
	MIN																																
	MAX																																
	MIN																																
	MAX																																
	MIN																																
	MAX																																
	MIN																																
	MAX																																
	MIN																																
	MAX																																
	MIN																																
	MAX																																
	MIN																																
	MAX																																
	MIN																																
	MAX																																
	MIN																																
	MAX																																
	MIN																																
	MAX																																
	MIN																																
	MAX																																
	MIN																																
	MAX																																
	MIN																																
	MAX																																
	MIN																																
	MAX																																
	MIN																																
	MAX																																
	MIN																																
	MAX																																
	MIN																																
	MAX																																
	MIN																																
	MAX																																
	MIN																																
	MAX																																
	MIN																																

See Reference Notes Following Station Index

SUPPLEMENTAL DATA

IDAHO
OCTOBER 1973

	Wind (Speed — m.p.h.)						Relative humidity averages-percent				Number of days with precipitation								
							Standard of Time MOUNTAIN												
	Resultant Direction	Resultant Speed	Average	Fastest mile	Direction of fastest mile	Date of fastest mile	05	11	17	23	Trace	.01-.09	.10-.49	.50-.99	1.00-1.99	2.00 and over	Total	Percent of Possible sunshine	Average sky cover sunrise to sunset
BOISE WSO AP	16	0.9	8.1	38	SW	23	63	45	37	59	2	2	5	0	0	0	9	67	6.2
LEWISTON WSO AP	-	-	-	46 %	-	06	81	69	50	-	3	6	2	0	1	0	12	-	7.5
POCATELLO WSO AP	22	7.5	10.6	42	SW	28	70	49	35	56	4	1	2	1	0	0	8	63	5.2

% PEAK GUST

See Reference Notes Following Station Index

DAILY SOIL TEMPERATURES

IDAHO
OCTOBER 1973

Station	Depth (IN)	Time	1	2	3	4	5	6	7	8	9	10	11	12	13	14	15	16	17	18	19	20	21	22	23	24	25	26	27	28	29	30	31	Average
ABERDEEN EXP STA																																		
	4	MAX	68	66	62	60	60	61	60	57	51	49	50	49	50	56	59	60	61	61	59	60	55	52	54	50	50	50	50	50	52	47	45	55.3
		MIN	55	56	49	47	47	48	51	51	45	42	42	44	45	47	49	50	50	49	49	49	47	47	48	45	45	41	40	40	40	39	39	46.3
KUNA 3 E																																		
	4	MAX	58	58	56	54	53	52	53	53	51	50	50	51	52	53	55	55	54	54	54	54	53	53	52	52	53	51	48	48	48	48	48	52.4
		MIN	57	56	53	51	51	52	52	51	50	49	49	49	51	52	53	53	52	52	52	52	52	52	49	52	51	48	47	47	46	46	47	50.8
	8	MAX	63	63	62	60	59	59	59	58	58	57	56	56	56	58	58	59	58	58	58	58	58	58	58	58	58	58	55	54	54	54	54	57.8
		MIN	62	62	60	59	57	58	58	57	57	56	56	56	56	56	57	58	58	58	58	58	58	58	58	58	58	55	54	54	54	53	54	57.1
TWIN FALLS WSO																																		
	4	MAX	65	62	58	58	57	58	57	56	51	51	52	52	54	58	61	60	60	60	59	58	66	55	55	52	54	51	50	50	52	49	50	55.8
		MIN	56	54	49	48	48	48	52	50	44	44	44	48	48	52	52	53	51	51	50	50	48	54	50	48	49	42	41	43	45	44	48	48.5
	8	MAX	61	59	59	57	56	56	55	56	55	52	51	50	52	55	56	56	56	56	56	56	55	56	53	53	52	52	50	49	49	49	49	54.1
		MIN	59	58	57	55	55	55	55	55	52	50	50	50	50	52	54	55	55	55	55	55	55	50	53	52	52	49	49	48	48	48	49	52.7

See Reference Notes Following Station Index

EVAPORATION AND WIND

IDAHO
OCTOBER 1973

Station		Day Of Month 1	2	3	4	5	6	7	8	9	10	11	12	13	14	15	16	17	18	19	20	21	22	23	24	25	26	27	28	29	30	31	Total or Avg.
* * * NORTH CENTRAL PRAIRIES 02																																	
MOSCOW-UNIV OF IDAHO	EVAP	.13	.06	.12	.16	.09	.19	.11	.13	.11	*	.12	.21	*	.05	.06	.12	.02	.13	.02	.03	.07	.16	.08	.03	.06	.02	.01	*	*	.20	.23	2.72
	WIND	73	64	47	58	47	63	143	49	57	57	31	147	57	26	66	27	51	43	54	48	73	53	65	50	48	99	82	99	48	145	82	2052
* * * UPPER SNAKE RIVER PLAINS 09																																	
ABERDEEN EXP STATION	EVAP	.22	.22	.18	-	-	-	-	-	-	-	-	-	-	-	-	-	-	-	-	-	-	-	-	-	-	-	-	-	-	-	-	-
	WIND	79	102	102	44	37	58	72	84	60	57	60	118	152	106	71	39	44	32	44	26	62	93	91	150	123	74	26	47	141	95	149	2438
	MAX	75	72	64	-	-	-	-	-	-	-	-	-	-	-	-	-	-	-	-	-	-	-	-	-	-	-	-	-	-	-	-	-
	MIN	45	40	35	-	-	-	-	-	-	-	-	-	-	-	-	-	-	-	-	-	-	-	-	-	-	-	-	-	-	-	-	-
* * * EASTERN HIGHLANDS 10																																	
LIFTON PUMPING STATION	EVAP	.15	.16	.14	.09	.18	.15	.20	.06	.05	.00	.14	.11	.10	.07	-	-	-	-	-	-	-	-	-	-	-	-	-	-	-	-	-	-
	WIND	28	45	47	20	44	69	95	59	82	18	46	65	29	22	26	34	31	38	35	70	35	39	151	43	47	40	41	42	95	78	144	1658
	MAX	69	67	61	62	64	58	60	48	45	42	41	48	64	66	-	-	-	-	-	-	-	-	-	-	-	-	-	-	-	-	-	-
	MIN	44	44	37	37	37	38	40	38	38	35	38	38	37	40	-	-	-	-	-	-	-	-	-	-	-	-	-	-	-	-	-	-
PALISADES DAM	EVAP	.17	.18	.13	.10	.20	.19	.18	.03	.03	.04	.05	.05	.10	.14	.13	.16	.12	.14	.19	.17	.10	.13	.11	.05	.05	.03	.10	.06	.04	.05	.04	3.26
	WIND	98	41	52	59	88	94	70	44	110	48	19	46	77	82	99	82	76	97	87	92	93	101	85	41	71	33	40	88	94	13	81	2201
	MAX	73	63	65	55	59	60	57	52	45	45	48	48	59	61	63	62	60	61	60	60	57	63	55	48	44	47	43	53	53	42	44	55.0
	MIN	44	42	41	32	38	39	45	42	36	32	37	38	38	41	42	42	40	39	39	40	33	39	42	39	38	35	36	37	33	35	39	38.5

See Reference Notes Following Station Index

SNOWFALL AND SNOW ON GROUND

IDAHO
OCTOBER 1973

Station		Day of month 1	2	3	4	5	6	7	8	9	10	11	12	13	14	15	16	17	18	19	20	21	22	23	24	25	26	27	28	29	30	31
* * * PANHANDLE 01																																
PRIEST RIVER EXP STA	SNOWFALL																															T
	SN ON GND																															
SANDPOINT EXP STATION	SNOWFALL																															T
	SN ON GND																															
* * * NORTH CENTRAL PRAIRIES 02																																
COTTONWOOD	SNOWFALL																															1.0
	SN ON GND																															
NEZPERCE	SNOWFALL		T								T																				T	7.0
	SN ON GND																															6
* * * NORTH CENTRAL CANYONS 03																																
LEWISTON WSO AP	SNOWFALL																															.9
	SN ON GND																															
	WTR EQUIV	-																														
* * * CENTRAL MOUNTAINS 04																																
AVERY R. S. NO 2	SNOWFALL		-																													-
	SN ON GND																															
CENTERVILLE ARBAUGH RH	SNOWFALL							T																								T
	SN ON GND																															T
COBALT	SNOWFALL											T														T						.1
	SN ON GND																															T
DEADWOOD DAM	SNOWFALL																									.5						
	SN ON GND																															
ELK CITY	SNOWFALL																															2.0
	SN ON GND																															2
FAIRFIELD RANGER STA	SNOWFALL									T																						
	SN ON GND																															
POWELL	SNOWFALL																															T
	SN ON GND																															T
WARREN	SNOWFALL																									3.0				2.0	1.0	1.0
	SN ON GND																									1					1	2
* * * NORTHEASTERN VALLEYS 08																																
GIBBONSVILLE	SNOWFALL																							T		T						1.0
	SN ON GND																															
* * * UPPER SNAKE RIVER PLAINS 09																																
ASHTON	SNOWFALL								.5																	.5				T		
	SN ON GND																															
BLACKFOOT 2 SSW	SNOWFALL								T																							
	SN ON GND																															
CRATERS OF THE MOON NM	SNOWFALL								T	.5														T								
	SN ON GND																															
IDAHO FALLS FAA AP	SNOWFALL																													T		
	SN ON GND																															
POCATELLO WSO AP	SNOWFALL								T																					2.0		
	SN ON GND																														T	
	WTR EQUIV																															
* * * EASTERN HIGHLANDS 10																																
HENRY	SNOWFALL											T																				
	SN ON GND																															
ISLAND PARK DAM	SNOWFALL								7.0															T	T	T				T		
	SN ON GND								6	2																				T		
KILGORE	SNOWFALL																									1.0				T		
	SN ON GND																															
MALAD CITY	SNOWFALL																													-		
	SN ON GND																															
MONTPELIER RANGER STA	SNOWFALL																								T					T		
	SN ON GND																															
SWAN VALLEY	SNOWFALL								T																					T		
	SN ON GND																															

See Reference Notes Following Station Index

STATION INDEX

IDAHO
OCTOBER 1973

STATION	INDEX NO.	DIVISION	COUNTY	DRAINAGE ‡	LATITUDE	LONGITUDE	ELEVATION	OBSERVATION TIME AND TABLES: TEMP.	PRECIP.	EVAP.	SPECIAL (SEE NOTES)	OBSERVER
ABERDEEN EXP STATION	0010	09	BINGHAM	12	42 57	112 50	4405	8A	8A	8A	G	EXPERIMENT STATION
AFTERTHOUGHT MINE	0070	06	OWYHEE	12	43 00	116 42	7220				S	NATL WEATHER SERVICE
AMERICAN FALLS 1 SW	0227	09	POWER	12	42 47	112 52	4318	5P	5P			U S BUR RECLAMATION
ANDERSON DAM	0282	04	ELMORE	2	43 21	115 28	3882	6P	6P		C H	U S BUR RECLAMATION
ARBON 2 NW	0347	10	POWER	12	42 30	112 34	5170	6P	6P			MRS GENA NEWPORT
ARCO 3 SW	0375	09	BUTTE	6	43 36	113 20	5328	5P	5P			VINCENT SULLIVAN
ARROWROCK DAM	0448	04	ELMORE	2	43 36	115 55	3275	8A	8A	8A	H	U S BUR RECLAMATION
ASHTON	0470	09	FREMONT	12	44 04	111 27	5260	7A	7A		H	GEORGE S SADORUS
ATLANTA	0491	04	ELMORE	2	43 48	115 08	5500	4P	4P		C H	HOWARD D WALLACE
ATLANTA SUMMIT	0499	04	ELMORE	2	43 45	115 14	7590				S	SOIL CONSERVATION SERV.
AVERY R. S. NO 2	0528	04	SHOSHONE	10	47 15	115 55	2390	5P	5P		H	U. S. FOREST SERVICE
BALD MOUNTAIN	0540	04	BLAINE	12	43 39	114 24	8700				C	U.S. FOREST SERVICE
BARBER FLAT GS	0589	04	BOISE	2	43 49	115 32	4130				S	NATL WEATHER SERVICE
BAYVIEW MODEL BASIN	0667	01	KOOTENAI	9	47 59	116 33	2075	8A	8A			U S NAVY
BENTON DAM	0789	01	BONNER	9	48 21	116 48	2640				C	U S FOREST SERVICE
BENTON SPRING	0792	01	BONNER	9	48 21	116 46	4900				S	USFS EXPERIMENTAL FOR
BLACKFOOT 2 SSW	0915	09	BINGHAM	12	43 10	112 21	4487	5P	5P		H	RADIO STATION KBLI
BLISS	1002	07	GOODING	12	42 57	115 00	3275	6P	6P			NORTH SIDE CANAL CO
BOGUS BASIN	1014	04	BOISE	8	43 46	116 06	6196				S	NATL WEATHER SERVICE
BOISE 3 E	1016	05	ADA	2	43 37	116 08	3377				C	MILTON JOHNSTON
BOISE 7 N	1017	05	ADA	2	43 43	116 12	3885	8P	8P			EARL S OURADA
BOISE LUCKY PEAK DAM	1018	05	ADA	12	43 33	116 04	2840	8A	8A		C	CORPS OF ENGINEERS
BOISE WSO AP R	1022	05	ADA	12	43 34	116 13	2838	MID	MID		C HJ	NATL WEATHER SERVICE
BONANZA	1050	04	CUSTER	11	44 22	114 44	6420				S	NATIONAL WEATHER SERV
BONNERS FERRY 1 SW	1079	01	BOUNDARY	5	48 41	116 19	1860	5P	5P		C H	ARLO T GRUNERUD
BOSTETTER GS	1091	06	CASSIA	12	42 10	114 12	7500				S	SOIL CONSERVATION SERV
BROWNLEE DAM	1180	04	ADAMS	12	44 50	116 52	1844	8A	8A			IDAHO POWER COMPANY
BRUCE MEADOWS	1186	04	VALLEY	11	44 25	115 19	6390				S	U S FOREST SERVICE
BRUNEAU	1195	05	OWYHEE	12	42 53	115 48	2530	6P	6P			JUDY L. KING
BURLEY FACTORY	1298	07	CASSIA	12	42 33	113 48	4140				C	AMALGAMATED SUGAR CO
BURLEY FAA AP	1303	07	CASSIA	12	42 32	113 46	4146	MID	MID		H	FED AVIATION AGENCY
BURNT KNOB	1317	04	IDAHO	11	45 43	115 01	6400				S	NATL WEATHER SERVICE
CABINET GORGE	1363	01	BONNER	9	48 05	116 04	2257	5P	5P			WASH WATER POWER CO
CALDER	1370	04	SHOSHONE	10	47 16	116 11	2096				C	WILLIAM K. JONES
CALDWELL	1380	05	CANYON	2	43 40	116 41	2370	MID	5P			TWIN CITIES BRDCSTNG CO
CAMBRIDGE	1408	05	WASHINGTON	12	44 34	116 41	2650	6P	6P			STUART DOPF
CAMBRIDGE 2 NE	1410	05	WASHINGTON	12	44 35	116 38	2660				C	HOWARD C MARTI
CAREY 2 SSE	1472	07	BLAINE	12	43 17	113 56	4770				C	MRS MILLARD L. MEANEA
CASCADE 1 NW	1514	04	VALLEY	8	44 32	116 03	4896	4P	4P		C H	U S BUR RECLAMATION
CASTLEFORD 2 N	1551	07	TWIN FALLS	12	42 33	114 52	3825	5P	5P			MR EARL HEIDEL
CAYUSE CREEK	1577	04	CLEARWATER	3	46 40	115 04	3500				S	SOIL CONSERVATION SERV.
CENTERVILLE ARBAUGH RH	1636	04	BOISE	2	43 54	115 51	4300		6P		H	MRS XINIA JONES
CHALLIS	1663	08	CUSTER	11	44 30	114 14	5175	8A	8A		C	U S FOREST SERVICE
CHILLY BARTON FLAT	1671	08	CUSTER	6	43 59	113 49	6260	5P	5P			JAMES E. DAYLEY
CLARKIA RANGER STATION	1831	04	SHOSHONE	10	47 01	116 15	2835	4P	4P		C	U S FOREST SERVICE
COBALT	1932	04	LEMHI	11	45 05	114 14	5010	5P	5P		H	MRS. ELSIE M. SCHMUCK
COEUR D'ALENE 1 E	1956	01	KOOTENAI	4	47 41	116 45	2158	5P	5P		C H	U S FOREST SERVICE
CONDA	2071	10	CARIBOU	12	42 43	111 33	6200	8A	8A			J R SIMPLOT CO
COTTONWOOD	2154	02	IDAHO	3	46 01	116 20	3400	8A	8A		H	LLOYD D ROSE
COTTONWOOD 2 WSW	2159	02	IDAHO	3	46 02	116 23	3945				C	SABI FREI
COUNCIL	2187	05	ADAMS	12	44 44	116 26	2950	5P	5P		C H	U S FOREST SERVICE
CRATERS OF THE MOON NM	2260	09	BUTTE	6	43 28	113 34	5897	5P	5P		H	CRATERS OF THE MOON N M
DEADWOOD DAM	2385	04	VALLEY	8	44 19	115 38	5375	4P	4P		C H	U S BUR RECLAMATION
DEADWOOD SUMMIT	2395	04	VALLEY	11	44 32	115 34	7000				S	NATL WEATHER SERVICE
DECEPTION CREEK	2422	04	KOOTENAI	4	47 44	116 29	3060				S	COEUR D'ALENE N F
DEER FLAT DAM	2444	05	CANYON	12	43 35	116 45	2510	7P	7P			CARL PADOUR
DIXIE	2575	04	IDAHO	11	45 33	115 28	5610	8A	8A			MRS ZILPHA L WENZEL
DORIS CREEK	2634	04	CLEARWATER	3	46 35	115 23	4750				S	U S FOREST SERVICE
DRIGGS	2676	10	TETON	12	43 44	111 07	6116	5P	5P			EDITH STEVENS
DRY CREEK FLAT	2696	10	ONEIDA	1	42 15	112 06	6350				S	SOIL CONSERVATION SERV
DRY FORK SUMMIT	2700	09	BUTTE	6	43 35	113 41	7300				S	NATIONAL WEATHER SERV
DUBOIS EXP STATION	2707	09	CLARK	6	44 15	112 12	5452	5P	5P		C H	INTERMOUNTAIN FRST & RG
DUBOIS 34 W	2722	08	CLARK	6	44 11	112 56	6180	5P	5P			CLOSED 6/30/72
DWORSHAK FISH HATCHERY	2845	03	CLEARWATER	3	46 30	116 18	995	8A	8A		C	DWORSHAK NATL FISH HAT
ELK CITY	2875	04	IDAHO	3	45 49	115 26	4058	8A	8A		H	MAX STAMPER
ELK RIVER 1 S	2892	04	CLEARWATER	3	46 46	116 11	2918	8A	8A		C	RUSSELL ECK
EMIGRANT SUMMIT	2927	10	BEAR LAKE	1	42 22	111 34	7350				S	NATL WEATHER SERVICE
EMMETT 2 E	2942	05	GEM	2	43 52	116 28	2500	5P	5P			MISS KONI HARPER
ENAVILLE 2	2971	04	SHOSHONE	4	47 34	116 15	2400				C	MRS HAROLD KUISTI
FAIRFIELD RANGER STA	3108	04	CAMAS	12	43 21	114 47	5065	5P	5P		H	U S FOREST SERVICE

STATION INDEX

STATION	INDEX NO.	DIVISION	COUNTY	DRAINAGE ‡	LATITUDE	LONGITUDE	ELEVATION	OBSERVATION TIME AND TABLES: TEMP.	PRECIP.	EVAP.	SPECIAL (SEE NOTES)	OBSERVER
FENN RANGER STATION	3143	03	IDAHO	3	46 06	115 33	1585	8A	8A		C	U S FOREST SERVICE
FLAT TOP MOUNTAIN	3252	06	OWYHEE	12	43 14	116 54	5800				S	WTMSTR-FRANK W ELFERING
FORT HALL INDIAN AGNCY	3297	09	BINGHAM	12	43 02	112 26	4460	5P	5P			FORT HALL IR PROJ
FORTY NINE MEADOWS	3314	04	SHOSHONE	3	47 06	115 53	4800				S	NATL WEATHER SERVICE
GALENA	3417	04	BLAINE	12	43 53	114 39	7300	5P	5P			GALE GELSKEY
GALENA SUMMIT	3422	04	BLAINE	12	43 53	114 42	8800				S	US SOIL CON SERVICE
GARDEN VALLEY RS	3448	04	BOISE	8	44 04	115 55	3212	5P	5P			U S FOREST SERVICE
GIBBONSVILLE	3554	08	LEMHI	11	45 33	113 57	4480	5P	5P		H	JOHN G MARCHAND
GILMORE SUMMIT RANCH	3576	08	CUSTER	11	44 19	113 31	6580				S	NATL WEATHER SERVICE
GLENNS FERRY	3631	05	ELMORE	12	42 56	115 19	2510	8A	8A		H	THREE ISLAND STATE PARK
GOODING	3677	07	GOODING	12	42 55	114 42	3560				C	STATE TB HOSPITAL
GRACE	3732	10	CARIBOU	1	42 35	111 44	5550	5P	5P		C	UTAH PWR & LIGHT CO
GRANDJEAN	3736	04	BOISE	8	44 09	115 10	5130				S	U S FOREST SERVICE
GRAND VIEW 2 W	3760	05	OWYHEE	12	43 00	116 08	2400	6P	6P			MRS. ALMA MEYERS
GRANGEVILLE	3771	02	IDAHO	3	45 55	116 08	3355	10P	10P			WS OBSERVER
GRANGEVILLE 11 SE	3780	04	IDAHO	3	45 50	115 56	2250	5P	5P			MRS. AL SCHWARTZ
GRASMERE	3809	06	OWYHEE	12	42 23	115 53	5126	5P	5P			LOIS SCHULTZ
GRASMERE 8 S	3811	06	OWYHEE	12	42 16	115 53	5130				C	BILL TINDALL
GROUSE	3882	04	CUSTER	6	43 42	113 37	6100	5P	5P			LYNN KEELE
GUNNEL GUARD STATION	3902	10	CASSIA	12	42 06	113 12	5880				S	NATL WEATHER SERVICE
HAILEY RANGER STATION	3942	04	BLAINE	12	43 31	114 18	5328	8A	8A		H	U S FOREST SERVICE
HAMER 4 NW	3964	09	JEFFERSON	6	43 58	112 16	4791	5P	5P			U S F & W L SERVICE
HARD CREEK G S	3980	04	IDAHO	8	45 10	116 00	7100				S	U S FOREST SERVICE
HAZELTON	4140	07	JEROME	12	42 36	114 08	4060	5P	5P			NORTH SIDE CANAL CO
HEADQUARTERS	4150	04	CLEARWATER	3	46 38	115 48	3138	8A	8A			POTLATCH FORESTS INC
HENRY	4230	10	CARIBOU	12	42 55	111 29	6350	5P	5P		C H	VANN CHRISTENSEN
HILL CITY	4268	04	CAMAS	12	43 18	115 03	5090	5P	5P			ELMER T BENNETT
HOLLISTER	4295	06	TWIN FALLS	12	42 21	114 34	4525	5P	5P			SALMON RIVER CANAL CO
HOWE	4384	09	BUTTE	6	43 47	113 00	4820	8A	8A			CHARLES D COWGILL
IDAHO CITY	4442	04	BOISE	2	43 50	115 50	3965	5P	5P			FRED A PROFFER
IDAHO FALLS 2 ESE	4455	09	BONNEVILLE	12	43 29	112 01	4765	5P	5P			KID-TV STATION
IDAHO FALLS 16 SE	4456	10	BONNEVILLE	12	43 21	111 47	5850	8P	8P		C	GEORGE W MEYER
IDAHO FALLS FAA AP	4457	09	BONNEVILLE	12	43 31	112 04	4730	MID	MID		H	FED AVIATION AGENCY
IDAHO FALLS 46 W R	4460	09	BUTTE	6	43 32	112 57	4938	MID	MID		C HJ	NATL WEATHER SERVICE
IDAHO FALLS 6 NW	4464	09	BONNEVILLE	12	43 35	112 06	4788				G	MR. GARY CLEVERLY
IDA VADA	4475	06	OWYHEE	2	42 01	115 20	5850				S	CHRIS CALLEN
ISLAND PARK DAM	4598	10	FREMONT	12	44 25	111 24	6300	5P	5P	5P	H	U S BUR RECLAMATION
JACKSON PEAK	4612	04	BOISE	8	44 03	115 27	7050				S	SOIL CONSERVATION SERV.
JEROME	4670	07	JEROME	12	42 44	114 31	3740	5P	5P			NORTH SIDE CANAL CO
JOHNSON GUARD STATION	4709	10	CARIBOU	12	42 43	111 12	6811				S	U S FOREST SERVICE
JORDAN VALLEY 41 S	4725	06	OWYHEE	13	42 24	117 02	5100				S	BILL ROSS
KAMIAH	4793	03	LEWIS	3	46 14	116 01	1212		8A			C RICHARD BOVEY
KELLOGG	4831	04	SHOSHONE	4	47 32	116 08	2290	6P	6P			HARRY M BREEDEN
KETCHUM 17 WSW	4840	04	BLAINE	12	43 37	114 41	8421				S	SOIL CONSERVATION SERV.
KETCHUM R S	4845	04	BLAINE	12	43 41	114 21	5890	8A	8A		C H	U S FOREST SERVICE
KILGORE	4908	10	CLARK	6	44 24	111 53	6150	5P	5P		H	MRS ROY MC GOVERN
KOOSKIA	5011	03	IDAHO	3	46 09	115 59	1260	5P	5P			E T GILROY
KUNA 2 NNE	5038	05	ADA	2	43 31	116 24	2685	6P	6P			HARRY U GIBSON
KUNA 3 E	5043	05	ADA	12	43 29	116 21	2775				G	JAMES J. MC COY
LEADORE	5169	08	LEMHI	11	44 41	113 22	6118				C	DONALD B NOBLE
LEADORE 2	5177	08	LEMHI	11	44 41	113 21	5968	5P	5P			JACK WEIGAND
LEATHERMAN PASS	5184	08	CUSTER	6	44 06	113 45	9800				S	NATL WEATHER SERVICE
LEWISTON WSO AP R	5241	03	NEZ PERCE	3	46 23	117 01	1413	MID	MID		C HJ	NATL WEATHER SERVICE
LIFTON PUMPING STATION	5275	10	BEAR LAKE	1	42 07	111 18	5926	MID	MID	MID		UTAH PWR & LIGHT CO
LOLO PASS	5356	04	IDAHO	3	46 38	114 33	5300				S	U S FOREST SERVICE
LOWMAN 3 E NO 2	5426	04	BOISE	8	44 05	115 34	3975	5P	5P			LESLIE FARBER
LUNCH PEAK	5432	01	BONNER	9	48 22	116 12	6360				S	U S FOREST SERVICE
MACKAY RANGER STATION	5462	08	CUSTER	6	43 55	113 37	5897	3P	3P		C	U S FOREST SERVICE
MACKAY 4 NW	5466	08	CUSTER	6	43 57	113 40	6000	6P	6P	6P		BIG LOST IRRIGATION CO.
MAGIC DAM	5510	07	BLAINE	12	43 15	114 22	4930	6P	6P			BILL THIEL
MALAD	5544	10	ONEIDA	1	42 12	112 15	4600	7P	7P		C	JUNIUS L CROWTHER
MALAD CITY	5559	10	ONEIDA	1	42 10	112 19	4467	5P	5P		H	MARGARET W JONES
MALTA 2 E	5563	09	CASSIA	12	42 18	113 17	4540	6P	6P			GEORGE STANTON
MALTA RANGER STATION R	5567	09	CASSIA	12	42 19	113 22	4510				C	U S FOREST SERVICE
MASSACRE ROCKS ST PK	5678	09	POWER	12	42 40	113 00	4230	6P	6P			MASSACRE R/CKS ST PK
MAY 8 ENE	5680	08	LEMHI	6	44 39	113 45	6800				S	NATL WEATHER SERVICE
MAY	5685	08	LEMHI	11	44 36	113 55	5110	5P	5P			MRS NORMA HERRIN
MC CALL	5708	04	VALLEY	8	44 54	116 07	5025	4P	4P		C H	U S FOREST SERVICE
MIDDLE FORK LODGE	5897	04	CUSTER	11	44 43	115 01	4480	8A	8A			MIDDLE FORK LODGE
MILL CREEK SUMMIT	5950	04	CUSTER	11	44 28	114 30	8794				S	NATL WEATHER SERVICE

STATION INDEX

IDAHO
OCTOBER 1973

STATION	INDEX NO.	DIVISION	COUNTY	DRAINAGE ‡	LATITUDE	LONGITUDE	ELEVATION	OBSERVATION TIME AND TABLES TEMP.	PRECIP.	EVAP.	SPECIAL (SEE NOTES)	OBSERVER
MINIDOKA 10 WNW	5972	07	MINIDOKA	12	42 47	113 40	4290	8A	8A			JACK LOTT
MINIDOKA DAM	5980	07	MINIDOKA	12	42 40	113 30	4210	5P	5P			NATL WILDLIFE REFUGE
MONTPELIER RANGER STA	6053	10	BEAR LAKE	1	42 19	111 18	5960	8A	8A		H	U S FOREST SERVICE
MORES CREEK SUMMIT	6077	04	BOISE	2	43 56	115 40	5990				S	SOIL CONSERVATION SERV.
MOOSE CREEK	6082	04	LEMHI	11	45 39	113 58	6200				S	U S FOREST SERVICE
MOOSE CREEK RANGER STA	6087	04	IDAHO	3	46 08	114 55	2480				S	U S FOREST SERVICE
MOSCOW 5 NE	6148	02	LATAH	7	46 48	116 55	3000			C		UNIVERSITY OF IDAHO
MOSCOW-UNIV OF IDAHO	6152	02	LATAH	7	46 44	116 58	2660	5P	5P	5P	G	UNIVERSITY OF IDAHO
MOUNTAIN HOME	6174	05	ELMORE	12	43 09	115 43	3185	10A	10A		C	RADIO KFLI
MUD FLAT	6208	06	OWYHEE	13	42 36	116 34	5500				S	SOIL CONSERVATION SERV
MULLAN	6230	04	SHOSHONE	4	47 28	115 48	3319				C	BRUNO E AIRAS
MULLAN PASS	6237	04	SHOSHONE	4	47 27	115 40	5963				S	NATL WEATHER SERVICE
NEW MEADOWS RANGER STA	6388	04	ADAMS	11	44 58	116 17	3870	8A	8A			U S FOREST SERVICE
NEZPERCE	6424	02	LEWIS	3	46 15	116 15	3145	7P	7P		H	FRED VOGEL JR
NEZ PERCE PASS	6430	04	IDAHO	3	45 43	114 30	6587				S	U S FOREST SERVICE
NORTH STAR RANCH	6493	04	IDAHO	3	45 55	114 50	2800	9A	9A			CAROLYN WOLFINBARGER
OAKLEY	6542	10	CASSIA	12	42 14	113 53	4600	6P	6P		H	ROBERT WHITTLE
OLA 4 S	6590	05	GEM	8	44 08	116 17	2990	5P	5P	C		MRS. DOROTHY F. BEAL
OROFINO	6681	03	CLEARWATER	3	46 29	116 15	1027	3P	3P			U S POSTAL DEPT.
PALISADES DAM	6764	10	BONNEVILLE	12	43 21	111 13	5385	5P	5P	5P	C	U S BUR RECLAMATION
PARK CREEK R	6798	04	CUSTER	12	43 50	114 16	7700				S	NATL WEATHER SERVICE
PARMA EXPERIMENT STA	6844	05	CANYON	2	43 48	116 57	2215	8A	8A			U OF I EXPERIMENT STA
PAUL 1 ENE	6877	07	MINIDOKA	12	42 37	113 45	4210	8A	8A			AMALGAMATED SUGAR CO
PAYETTE	6891	05	PAYETTE	8	44 05	116 56	2150	6P	6P		H	JOSEPH T LOWE
PICABO	7040	07	BLAINE	12	43 18	114 04	4875	8A	8A			NICK PURDY
PIERCE R	7046	04	CLEARWATER	3	46 30	115 48	3185	8A	8A	C		MRS MARJORIE N. DYE
PINE 1 N	7077	04	ELMORE	2	43 30	115 18	4220				S	US GEOLOGICAL SURVEY
PLUMMER 3 WSW	7188	01	BENEWAH	4	47 19	116 57	2970			C		BENARD J. LA SARTE
POCATELLO WSO AP R	7211	09	POWER	12	42 55	112 36	4454	MID	MID	C	HJ	NATL WEATHER SERVICE
PORTHILL	7264	01	BOUNDARY	5	49 00	116 30	1800	6P	6P		H	U S IMMIGRATION SERVICE
PORTHILL 1 SW	7269	01	BOUNDARY	5	49 00	116 30	1700			C		MRS. KATHRYN M. TRACHT
POTLATCH 3 NNE	7301	02	LATAH	7	46 58	116 53	2600	6P	6P		H	CLIFFORD J. FRENCH
POWELL	7320	04	IDAHO	3	46 31	114 41	3632	7A	7A		H	IDAHO DEPT OF HWYS
PRAIRIE	7327	04	ELMORE	2	43 30	115 35	4780			C		CLYDE J. COOK
PRESTON 3 NE	7346	10	FRANKLIN	1	42 08	111 50	4815	7A	7A			RADIO STATION KPST
PRIEST RIVER EXP STA	7386	01	BONNER	9	48 21	116 50	2380	5P	5P		H	U S FOREST SERVICE
PUTNAM MOUNTAIN	7465	10	BINGHAM	12	43 03	112 07	5667				S	FORT HALL IR PROJ
REED RANCH	7575	04	VALLEY	11	44 53	115 42	4100				S	U S FOREST SERVICE
REYNOLDS	7648	06	OWYHEE	12	43 12	116 45	3930	9A	9A		H	AGR RESEARCH SERVICE
RICHFIELD	7673	07	LINCOLN	12	43 04	114 09	4306	5P	5P		H	LESLIE F BUSHBY
RIGGINS	7706	03	IDAHO	11	45 26	116 18	1780	5P	5P			JAMES D LOGAN
RIRIE 12 ESE	7727	10	BONNEVILLE	12	43 34	111 34	5520		5P			JOHN L JOLLEY
SAGE CREEK	8016	08	CUSTER	11	44 08	114 02	8000				S	NATL WEATHER SERVICE
ST ANTHONY 1 WNW	8022	09	FREMONT	12	43 58	111 43	4950	9A	9A			STATE YOUTH TRNG CENTER
SAINT MARIES	8062	01	BENEWAH	10	47 19	116 34	2220	4P	4P			U S FOREST SERVICE
SALMON 1 N	8080	08	LEMHI	11	45 11	113 45	3970	5P	5P			RADIO STATION KSRA
SANDPOINT EXP STATION	8137	01	BONNER	9	48 17	116 34	2100	5P	5P	C	H	SANDPOINT BRANCH EXP ST
SAWTELLE PEAK	8158	10	FREMONT	12	44 32	111 25	7720				S	U S BUREAU RECLAMATION
SEVEN DEVILS G.S.	8282	04	IDAHO	11	45 21	116 31	7150				S	U.S. FOREST SERVICE
SHAKE CREEK RANGER STA	8303	04	ELMORE	2	43 37	115 10	4727				S	SOIL CONSERVATION SERV.
SHOSHONE 1 WNW	8380	07	LINCOLN	12	42 58	114 26	3950	5P	5P			STATE DIV OF HWYS
SHOUP	8395	04	LEMHI	11	45 22	114 18	3400	5P	5P			FRANK VARIN
SLUG CREEK DIVIDE	8483	10	CARIBOU	12	42 34	111 18	7230				S	SOIL CONSERVATION SERV
SMITH CREEK	8509	01	BOUNDARY	5	48 57	116 36	3520				S	KANIKSU NATIONAL FOREST
SNOWBANK MOUNTAIN	8515	05	VALLEY	8	44 27	116 08	8280				S	NATL WEATHER SERVICE
SOLDIER CREEK ADM SITE	8548	04	CAMAS	12	43 29	114 49	5740				S	U S FOREST SERVICE
STANLEY	8676	04	CUSTER	11	44 14	114 54	6200	4P	4P			JERRY FUNDERBURG
STIBNITE STORAGE	8748	04	VALLEY	11	44 58	115 20	6500				S	NATL WEATHER SERVICE
STREVELL	8786	10	CASSIA	12	42 01	113 17	5290	5P	5P			WS OBSERVER
SUBLETT GUARD STATION	8802	10	POWER	12	42 22	112 58	5800				S	U S FOREST SERVICE
SUGAR	8818	09	MADISON	12	43 53	111 45	4890	5P	5P			GORDON E. JOHNSON
SWAN FALLS POWER HOUSE	8928	05	ADA	12	43 15	116 23	2325	5P	5P			IDAHO POWER COMPANY
SWAN VALLEY	8937	10	BONNEVILLE	12	43 27	111 20	5270	5P	5P		H	C.V. CAMPBELL
TENSED	9029	01	BENEWAH	4	47 10	116 55	2550	6P	6P			REV ERIC A FISCHER
TETONIA EXP STATION	9065	10	TETON	12	43 51	111 16	6170	5P	5P	C		U OF I EXPERIMENT STA
THREE CREEK	9119	06	OWYHEE	12	42 05	115 09	5410	5P	5P	C	H	MRS GEORGE CLARK JR
TRINITY LAKE GUARD STA	9202	04	ELMORE	2	43 38	115 26	7765				S	SOIL CONSERVATION SERV.
TROUTDALE GUARD STA	9233	04	ELMORE	2	43 43	115 38	3475				S	SOIL CONSERVATION SERV.
TWIN FALLS 2 NNE	9294	07	TWIN FALLS	12	42 35	114 28	3690	8A	8A			ENTOMOLOGY RES DIV
TWIN FALLS 3 SE	9299	07	TWIN FALLS	12	42 32	114 25	3765	8A	8A			AMALGAMATED SUGAR CO

STATION INDEX

IDAHO
OCTOBER 1973

STATION	INDEX NO.	DIVISION	COUNTY	DRAINAGE ‡	LATITUDE	LONGITUDE	ELEVATION	OBSERVATION TIME AND TABLES				OBSERVER
								TEMP.	PRECIP.	EVAP.	SPECIAL (SEE NOTES)	
TWIN FALLS WSO	9303	07	TWIN FALLS	12	42 33	114 21	3960	8A	8A	8A	G	NATL WEATHER SERVICE
VIENNA MINE	9422	04	BLAINE	11	43 48	114 51	8920				S	SOIL CONSERVATION SERV.
WALLACE WOODLAND PARK	9498	04	SHOSHONE	4	47 30	115 53	2935	8A	8A		C	MRS. MARIAN L. DANCER
WARREN	9560	04	IDAHO	11	45 16	115 40	5907	5P	5P		H	JACK W PICKELL
WEBER CREEK	9626	10	CLARK	6	44 23	112 40	6700				S	SOIL CONSERVATION SERV
WEISER 2 SE	9638	05	WASHINGTON	12	44 14	116 57	2103	5P	5P			RADIO KWEI
WET CREEK SUMMIT	9730	08	CUSTER	6	44 02	113 28	7600				S	NATL WEATHER SERVICE
WILLOW FLAT	9830	10	FRANKLIN	1	42 09	111 38	6100				S	US SOIL CON SERVICE
WINCHESTER 1 SW	9846	02	LEWIS	3	46 13	116 38	4180	6P	6P			HARVEY S. HUMPHREY
YELLOW PINE 7 S	9951	04	VALLEY	11	44 47	115 30	5100	8A	8A		C	MRS EMMA R COX

‡ DRAINAGE CODE: 1-BEAR 2-BOISE 3-CLEARWATER 4-COEUR D'ALENE 5-KOOTENAI 6-LOST 7-PALOUSE 8-PAYETTE 9-PEND OREILLE 10-ST. JOE 11-SALMON 12-SNAKE 13-OWYHEE

USCOMM-NOAA-ASHEVILLE, N.C. 12/4/73-1080

REFERENCE NOTES

Additional information regarding the climate of this State may be obtained by writing to the National Climatic Center, Federal Building, Asheville, N.C. 28801, or to any Weather Service Office near you. Additional precipitation data are contained in the "HOURLY PRECIPITATION DATA" for this State.

DIMENSIONAL UNITS: Unless otherwise indicated, dimensional units used in this bulletin are: Temperature in °F, precipitation and evaporation in inches and wind movement in miles. Monthly degree day totals are the sums of the negative departures of average daily temperatures from 65°F. In "Supplemental Data" table directions entered in figures are tens of degrees. Resultant wind is the vector sum of wind directions and speeds divided by the number of observations.

OBSERVATION TIME: The Station Index shows observation times in local standard time. During the summer months some observers take the observations on daylight saving time. Snow on ground in the "Snowfall and Snow on Ground" table is at observation time for all except National Weather Service Offices and FAA stations. For these stations snow on ground values are at 4:00 a.m., P.s.t. and 5:00 a.m., m.s.t., except Idaho Falls 46 W, which is 8:00 a.m., m.s.t. Data in the "Extremes" table, "Daily Precipitation" table, "Daily Temperature" table, "Evaporation and Wind" table, and snowfall in the "Snowfall and Snow on Ground" table, when published, are for the 24 hours ending at time of observation.

EVAPORATION is measured in the standard Weather Service-type pan of 4-foot diameter unless otherwise shown by footnote following the Evaporation and Wind table. Max and Min values in the Evaporation and Wind table are extremes of temperature of water in pan as recorded during 24 hours ending at time of observation. Wind is the total wind movement in miles over the evaporation pan as determined by a continuous anemometer recorder located 6-8 inches above the pan.

WATER EQUIVALENT values published in the "Snowfall and Snow on Ground" table are the water equivalent of snow, sleet, or ice on the ground. Samples for obtaining measurements are taken from different points for successive observations; consequently, occasional drifting and other causes of local variability in the snowpack may result in apparent inconsistencies in the record. Time of observation 10:00 a.m., P.s.t.

SNOWFALL: Entries of snowfall in the "Monthly Summarized Data" table, the "Snowfall and Snow on Ground" table, and in the "Seasonal Snowfall" table, include snow and sleet. Entries of snow on ground include snow, sleet, and ice.

NORMALS for all stations are climatological standard normals based on the period 1931-1960.

DIVISIONS, as used in this publication, became effective with data for January 1957.

STATION NAMES: Figures and letters following the station name, such as 12 SSW, indicate distance in miles and direction from the post office.

SEASONAL TABLES: Monthly and seasonal snowfall and heating degree days for the 12 months ending with the preceding June data will be carried in the July issue of this bulletin.

EVAPORATION AND WIND TABLE: Lifton Pumping Station : Pan is of stainless steel.

DAILY SOIL TEMPERATURES TABLE:

Aberdeen Exp Station	: Delco loam, bare soil, non-irrigated. Slope 1 percent to SSE. Max and min for 24 hours ending at 8 a.m. Palmer dial soil thermometer.
Idaho Falls 6 NW	: Pancheri silt loam, bare ground, gravel covered, non-irrigated. Slope 1 percent to NE. Max and min for 24 hours ending at 8 a.m. Palmer dial soil thermometer.
Kuna 3 E	: Elijah silt loam, eroded, clipped bluegrass sod cover, irrigated. Max and min for 24 hours ending at 6 p.m. Palmer dial soil thermometer.
Moscow - Univ of Idaho	: Soil - (unnamed) silt loam, wheatgrass, sprinkled. Slope 2 percent to E. Max and min for 24 hours ending at 5 p.m. Bristow recording soil thermometers.
Twin Falls WSO	: Portneuf silt loam, bluegrass covered, nonirrigated. Slope 1 percent to N. Max and min for 24 hours ending at 8 a.m. 4-inch thermometer - Taylor recording. Other depths - Palmer dial soil thermometer.

LATE REPORTS AND CORRECTIONS will be carried only in the June and December issues of this bulletin.

INTERPOLATED VALUES for monthly precipitation totals may be found in the annual issue of this publication.

IN THE DATA TABLES THE SYMBOLS AND LETTERS WHEN USED INDICATE THE FOLLOWING:

- No record in the "Supplemental Data" table, "Daily Precipitation" table, "Evaporation and Wind" table, "Snowfall and Snow on Ground" table, "Daily Soil Temperatures" table, and the Station Index.

  No record in the "Monthly Summarized Data" table and the "Daily Temperature" table is indicated by no entry.

+ And also on an earlier date or dates.

++ Highest observed one minute windspeed. This station is not equipped with an instrument to measure fastest mile data.

* Amount included in following measurement, time distribution unknown.

  Gage is equipped with a windshield.

B Adjusted to a full month.

D Water equivalent of snowfall wholly or partly estimated, using a ratio of 1 inch water equivalent to every 10 inches of new snowfall.

E Amount is partially estimated.

M One or more days of record missing; if average value is entered, less than 10 days record is missing. See "Daily Temperature" table for detailed daily record. Degree day data, if carried for this station, have been adjusted to represent the value for a full month.

R Amounts from recording gage. (These amounts are essentially accurate but may vary slightly from the amounts to be published later in Hourly Precipitation Data.)

T Trace, an amount too small to measure.

V Includes total for previous month.

IN THE STATION INDEX THE SYMBOLS AND LETTERS WHEN USED INDICATE THE FOLLOWING:

AR This entry in time of observation column in Station Index means after rain.

C Recording Rain Gage Station. Hourly precipitation values are processed for special purposes, and are published later in the "Hourly Precipitation Data" bulletin. If daily amounts are published in "Climatological Data" bulletin they are from a separate non-recording gage, except where indicated by reference 'R'. Such amounts may differ from amounts published from the recording gage in the "Hourly Precipitation Data" bulletin.

G "Soil Temperature" table.

H "Snowfall and Snow on Ground" table. Omission of data in any month indicates no snowfall and/or snow on ground in that month.

J "Supplemental Data" table.

SS This entry in time of observation column in Station Index means observation made near sunset.

VAR This entry in time of observation column in Station Index means variable.

\# Thermometers are generally exposed in a shelter located a few feet above sod-covered ground; however, this reference indicates that the thermometers are exposed in a shelter located on the roof of a building.

Stations appearing in the tables with no data were either missing or received too late to be included in this issue.

General weather conditions in the U.S. for each month are described in the MONTHLY WEATHER REVIEW, CLIMATOLOGICAL DATA NATIONAL SUMMARY and STORM DATA. The first may be obtained from the Superintendent of Documents, Government Printing Office, Washington, D. C. 20402, while the latter two may be obtained from the National Climatic Center, Federal Building, Asheville, N.C. 28801.

Information concerning the history of changes in locations, elevations, exposure, etc., of substations through 1955 may be found in the publication,"Substation History" for this State, price 40 cents. Similar information for regular National Weather Service Offices may be found in the latest annual issue of Local Climatological Data, price 15 cents. These publications may be obtained from the National Climatic Center at the address shown above.

Subscription Price: $2.50 a year for each section including annual summary; $1.00 additional for foreign mailing; 20¢ single copy; 20¢ annual summary. Make checks payable to Department of Commerce, NOAA; send payments and orders to: National Climatic Center, Federal Building, Asheville, N. C. 28801. Attn: Publications.

I certify that this is an official publication of the National Oceanic and Atmospheric Administration, and is compiled from records on file at the National Climatic Center, Asheville, North Carolina 28801.

William H. Hoggard
Director, National Climatic Center

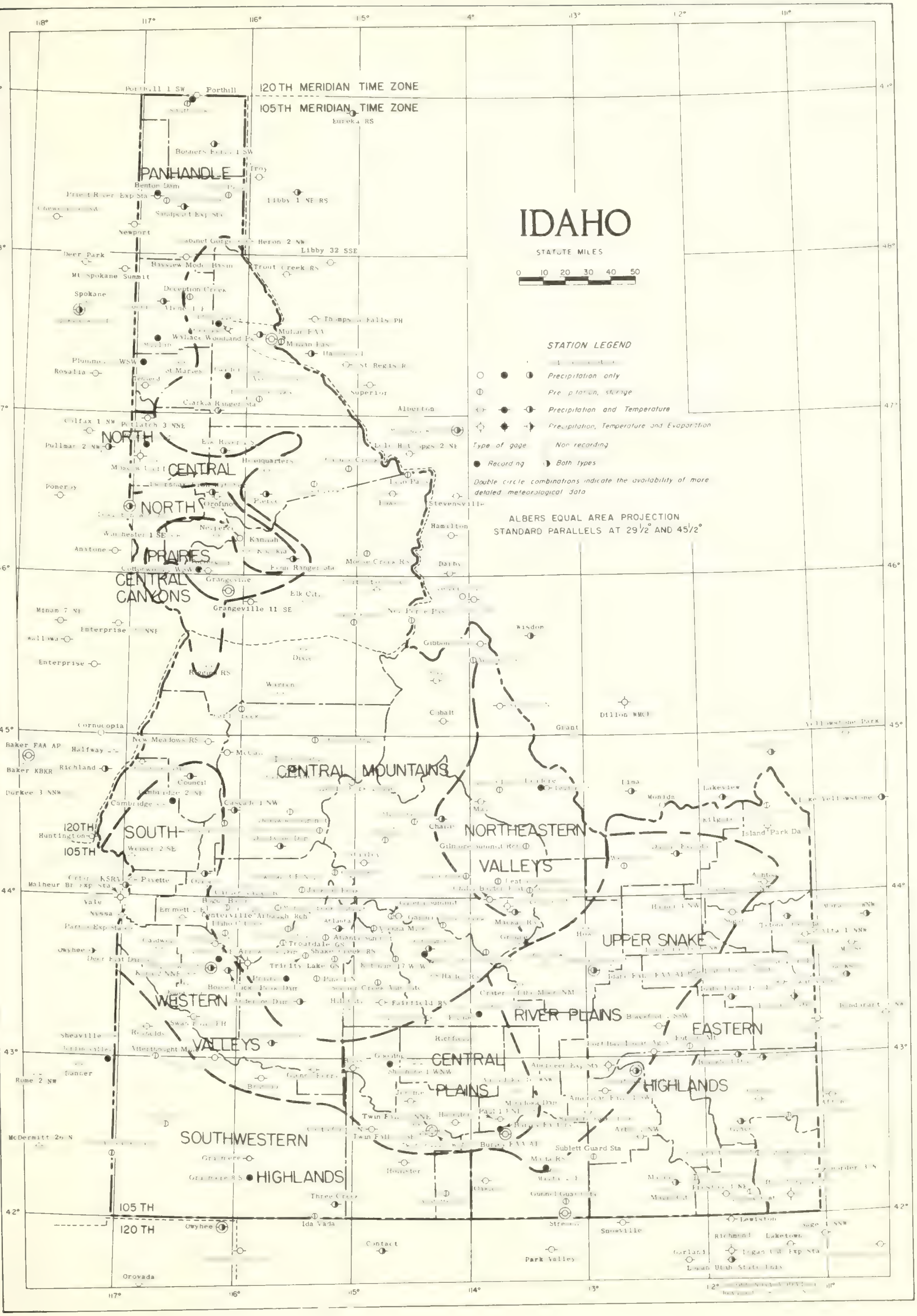
IDAHO
STATUTE MILES
0 10 20 30 40 50
STATION LEGEND
Precipitation only
Precipitation and Temperature
Precipitation, Temperature and Evaporation
Type of gage
Non recording
Recording
Both types
Double circle combinations indicate the availability of more detailed meteorological data
ALBERS EQUAL AREA PROJECTION
STANDARD PARALLELS AT 29 1/2° AND 45 1/2°
120TH MERIDIAN TIME ZONE
105TH MERIDIAN TIME ZONE
PANHANDLE
NORTH
CENTRAL
NORTH
PRAIRIES
CENTRAL
CANYONS
CENTRAL MOUNTAINS
SOUTH
WESTERN
VALLEYS
NORTHEASTERN
VALLEYS
UPPER SNAKE
RIVER PLAINS
EASTERN
HIGHLANDS
CENTRAL
PLAINS
SOUTHWESTERN
HIGHLANDS
120TH
105TH
105 TH
120 TH
Porthill
Eureka RS
Bonners Ferry 1 SW
Troy
Benton Dam
Priest River Exp Sta
Libby 1 NE RS
Sandpoint Exp Sta
Newport
Heron 2 NW
Deer Park
Libby 32 SSE
Mt Spokane Summit
Trout Creek RS
Spokane
Deception Creek
Thompson Falls PH
Wallace Woodland Pk
Mullan FAA
Mullan Pass
St Regis R
Plummer
Rosalia
St Maries
Superior
Clarkia Ranger Sta
Alberton
Colfax 1 NW
Potlatch 3 NNE
Pullman 2 NW
Headquarters
Pomeroy
Orofino
Stevensville
Winchester 1 SE
Hamilton
Anatone
Kamiah
Grangeville
Grangeville 11 SE
Elk City
Darby
Minam 7 NE
Enterprise
Wallowa
Wisdom
Gibbon
Warren
Dixie
Cobalt
Dillon WMCE
Cornucopia
Grant
New Meadows RS
Baker FAA AP
Halfway
Baker KBKR
Richland
Council
Cambridge
Cascade 1 NW
Lima
Monida
Lakeview
Island Park Dam
Huntington
Weiser 2 SE
Challis
Payette
Malheur Br Exp Sta
Vale
Nyssa
Emmett
Centerville Arbaugh Rch
Atlanta
Owyhee
Trinity Lake GS
Fairfield RS
Sheaville
Rome 2 NW
McDermitt 26 N
Grasmere
Grasmere RS
Three Creek
Ida Vada
Owyhee
Contact
Orovada
Twin Falls
Burley FAA AP
Sublett Guard Sta
Malta RS
Oakley
Strevell
Snowville
Park Valley
Hollister
Lewiston
Richmond
Laketown
Logan USU Exp Sta
Logan Utah State Univ
Garland
Aberdeen Exp Sta
Minidoka Dam
Craters of the Moon NM
Shoshone 1 WNW
Grand View
Shake Creek RS
Troutdale GS
Gilmore Summit Rch
Idaho Falls FAA AP
118°
117°
116°
115°
114°
113°
112°
111°
49°
48°
47°
46°
45°
44°
43°
42°

U S DEPARTMENT OF COMMERCE
NATIONAL CLIMATIC CENTER
FEDERAL BUILDING
ASHEVILLE, N.C. 28801

POSTAGE AND FEES PAID
U S DEPARTMENT OF COMMERCE
COM 210

U.S. MAIL

FIRST CLASS

UNITED STATES
DEPARTMENT OF
COMMERCE
PUBLICATION

CLIMATOLOGICAL DATA

IDAHO

U.S. DEPARTMENT OF COMMERCE
National Oceanic and Atmospheric Administration
Environmental Data Service

UNIVERSITY LIBRARY
JAN 25 1974
TECH. & ASR. DIV.

TEMPERATURE AND PRECIPITATION EXTREMES

HIGHEST TEMPERATURE			
BURLEY FAA AP	71	DATE	09
LOWEST TEMPERATURE			
2 STATIONS	- 11	DATE	03
GREATEST TOTAL PRECIPITATION			
ELK RIVER 1 S	10.70		
LEAST TOTAL PRECIPITATION			
STREVELL	.86		
GREATEST 1 DAY PRECIPITATION			
SANDPOINT EXP STATION	1.73	DATE	09
GREATEST TOTAL SNOWFALL			
POWELL	72.6		
GREATEST DEPTH OF SNOW			
2 STATIONS	34	DATE	28+

EMBER
1973
ume 76
No. 11
eville, N.C.

MONTHLY SUMMARIZED STATION AND DIVISIONAL DATA

IDAHO
NOVEMBER 1973

Station	Temperature: Average Maximum	Average Minimum	Average	Departure From Normal	Highest	Date	Lowest	Date	Degree Days	No. of Days: Max. 90° or Above	Max. 32° or Below	Min. 32° or Below	Min. 0° or Below	Precipitation: Total	Departure From Normal	Greatest Day	Date	Snow, Sleet: Total	Max. Depth on Ground	Date	No. of Days: .10 or More	.50 or More	1.00 or More
* * * PANHANDLE 01																							
BAYVIEW MOORE BASIN	40.0	29.3	34.7		53	12	19	25	903	0	2	23	0	5.09		.89	16	20.5	9	27	13	3	0
BONNERS FERRY 1 SW	37.5	27.1	32.3		48	12+	14	23	975	0	8	22	0	8.38	5.30	1.28	9	34.3	12	27	16	6	2
CABINET GORGE	36.8	28.2	32.5		48	16	19	23	967	0	8	24	0	8.05		1.17	9	25.5	17	25	19	7	1
COEUR D'ALENE 1 E	39.7	30.5	35.1	- 1.7	50	28+	23	6	889	0	2	19	0	8.76	5.56	1.11	9	31.0	15	25	21	6	1
PORTHILL	37.2	26.0	31.6	- 2.3	46	13+	13	23	994	0	10	24	0	5.81	3.55	.93	16	19.0	8	25	15	3	0
PRIEST RIVER EXP STA	35.2	27.7	31.5	- 1.4	45	28+	20	27+	999	0	11	25	0	10.46	6.54	1.40	16	37.7	19	27+	18	7	4
SAINT MARIES	39.3	29.7	34.5	- 2.1	50	10	17	23	908	0	0	20	0	8.61	5.03	1.15	9		16	25	20	6	1
SANDPOINT EXP STATION	36.8	28.2	32.5	- 2.4	48	28+	19	23+	969	0	8	21	0	10.02	5.81	1.73	9	33.0	22	25	18	9	2
TENSED	40.5	24.9	32.7		56	11+	6	3	961	0	1	25	0	8.72		.83	11		10	1	20	8	0
DIVISION			33.0	- 2.0										8.21	4.79			28.7					
* * * NORTH CENTRAL PRAIRIES 02																							
COTTONWOOD	39.5	26.1	32.8		55	11	10	3	960	0	7	25	0	5.49	3.68	1.28	1	32.0	7	7+	13	3	1
GRANGEVILLE	43.5M	27.1M	35.3M	- 1.1	58	11+			884	0		25	0	2.39	.57			12.0					0
MOSCOW-UNIV OF IDAHO	39.0	27.0	33.0	- 4.8	52	12+	12	23+	953	0	3	23	0	7.32	4.68	1.03	12	29.0	11	26	19	5	1
NEZPERCE	39.5	25.7	32.6	- 3.1	52	12+	1	3	965	0	4	21	0	3.47	1.64	.72	12	23.0	10	6	12	1	0
POTLATCH 3 NNE	39.3	25.5	32.4	- 5.4	54	10	4	23+	971	0	2	24	0	7.44	4.64	.78	11	29.0	10	25	19	5	0
WINCHESTER 1 SW	36.7	22.9	29.8		53	10	0	3	1049	0	10	23	1	4.62		.80	12	40.5	17	26	16	1	0
DIVISION			32.7	- 3.8										5.12	2.95			27.6					
* * * NORTH CENTRAL CANYONS 03																							
DWORSHAK FISH HATCHERY	44.5	31.1	37.8		58	13	19	3	808	0	0	20	0	6.63		1.13	1				19	3	1
FENN RANGER STATION	40.9	27.8	34.4		55	13	18	3	907	0	1	26	0	7.92		1.61	1	33.0	16	26	20	3	1
KOOSKIA	44.1	31.0	37.6	- 1.4	61	16	18	3	819	0	0	22	0	3.87	1.63	.58	12+	8.5	2	6	11	2	0
LEWISTON WSO AP //R	45.7	33.9	39.8	.0	62	12	26	3	749	0	0	13	0	2.79	1.56	.91	11	3.2	1	8	9	1	0
OROFINO	43.9	34.0	39.0	- .7	58	12	24	3	772	0	0	10	0	5.85	2.80	.74	12	1.3	1	20	18	3	0
RIGGINS	47.2	36.0	41.6		61	10	27	25+	695	0	0	12	0	4.24	2.87	.66	6	2.0	0		11	3	0
DIVISION			38.4	- 1.5										5.22	2.84			9.6					
* * * CENTRAL MOUNTAINS 04																							
ANDERSON DAM	42.2	29.8	36.0		55	1	18	25	864	0	2	16	0	5.76		.83	5	29.0	15	26	18	1	0
ARROWROCK DAM	41.6	30.7	36.2	- .4	58	11	16	26+	856	0	3	16	0	5.36	3.04	.53	8	25.5	18	26	17	1	0
ATLANTA	35.8	24.6	30.2		49	10	9	3	1036	0	11	26	0	5.00				64.3	20	27			
AVERY R. S. NO 2	36.2	27.4	31.8		46	12	17	5	986	0	6	26	0	6.89		1.25	12	24.6	11	25	16	3	1
BROWNLEE DAM	47.9	34.8	41.4		66	12	25	3	698	0	0	15	0	3.75		.37	5					0	0
CASCADE 1 NW	36.9	26.5	31.7		51	11+	8	3	993	0	10	25	0	7.55		1.44	6	40.0	12	25+	18	5	1
CLARKIA RANGER STATION																							
COBALT	39.6	20.7	30.2		50	30+	5	3	1039	0	5	28	0	2.85		.52	1	8.8	4	27	9	1	0
DEADWOOD DAM	34.9M	23.5M	29.2M	.4	45	11+	5	25	1066	0			0						30	25			0
DIXIE	33.4	15.7	24.6		47	11	- 5	3	1207	0	14	28	4	7.28		1.34	1	63.5	25	26	20	4	1
ELK CITY	37.7	20.7	29.2		50	17	- 1	3	1067	0	9	30	1	4.73		.45	23	43.0	15	28	16	0	0
ELK RIVER 1 S	37.3	27.4	32.4		52	12	15	24+	975	0	5	25	0	10.70		1.08	21	55.0	34	28	25	8	1
FAIRFIELD RANGER STA	37.7	21.2	29.5		58	10	- 2	26	1058	0	8	28	1	4.00		.95	5	17.9	10	5	13	1	0
GALENA																							
GARDEN VALLEY RS	40.8	31.2	36.0	1.1	55	1	17	3	862	0	1	16	0	7.07	4.18	.60	11	15.0	10	27+	23	4	0
GRANGEVILLE 11 SE	43.3	31.2	37.3		58	15	20	3	825	0	0	19	0	2.67		.45	1	12.0	8	6	11	0	0
GROUSE	36.5	17.6	27.1		55	9	- 2	25+	1132	0	12	28	5	D 2.94		.75	12	23.5	8	5	7	2	0
HAILEY RANGER STATION	M	M	M							0				4.33	3.02								
HEADQUARTERS	36.8	25.4	31.1		46	13	11	4+	1010	0	5	29	0	10.55		1.14	16	59.5	32	25	25	8	1
HILL CITY	37.7	20.8	29.3	- 1.3	52	10	- 2	26	1067	0	9	27	1	3.64	1.93	.57	5				12	1	0
IDAHO CITY	40.5	28.0	34.3	- .2	57	10	8	25	913	0	8	20	0	6.64	4.00	.60	8	25.0	18	25	20	2	0
KELLOGG																							
KETCHUM R S	37.5M	18.1M	27.8M		58	11			1111	0		29		6.07		1.28	6		14	24+	12	4	2
LOWMAN 3 E NO 2	40.0	29.4	34.7		54	10	17	3	903	0	2	16	0	*									
MC CALL	35.7	25.8	30.8	.6	45	11+	11	3	1019	0	10	24	0	9.25	6.47	.93	6	70.0	27	25	22	7	0
MIDDLE FORK LODGE	38.8	25.2	32.0		49	29	14	25	982	0	3	26	0	5.50		1.00	12	10.1	4	6	15	5	1
NEW MEADOWS RANGER STA	38.5	25.4	32.0	.8	53	13	13	3	985	0	5	27	0	9.49	6.62	1.21	6	52.3	21	27	26	6	1
NORTH STAR RANCH	39.0	26.2	32.6		56	17	10	4+	966	0	2	26	0	4.17		1.10	1	25.5	8	8+	16	1	1
PIERCE //R																							
POWELL	35.2	23.9	29.6		48	17+	5	4	1055	0	12	29	0	8.41		1.35	1	72.6	26	7	19	5	1
SHOUP	40.1	29.0	34.6		56	10	17	4+	907	0	2	20	0	2.62		.39	1	6.5	4	28+	10	0	0
STANLEY																							
WALLACE WOODLAND PARK	37.5	26.2	31.9	- 3.2	51	11	7	23	986	0	6	24	0	10.66	6.21	1.71	16	34.6	18	26	21	8	3
WARREN	35.4	18.4	26.9		49	10	- 3	3	1135	0	11	26	1	6.46		1.04	5	57.0	23	6	19	4	1
YELLOW PINE 7 S	35.8	22.7	29.3		47	1	7	25	1066	0	11	27	0	10.48		1.45	6	44.3	14	27+	21	6	3
DIVISION			31.7	- .3										6.24	3.08			36.6					

See Reference Notes Following Station Index

MONTHLY SUMMARIZED STATION AND DIVISIONAL DATA

IDAHO
NOVEMBER 1973

Station	Temperature: Average Maximum	Average Minimum	Average	Departure From Normal	Highest	Date	Lowest	Date	Degree Days	No. of Days: Max. 90° or Above	Max. 32° or Below	Min. 32° or Below	Min. 0° or Below	Precipitation: Total	Departure From Normal	Greatest Day	Date	Snow, Sleet: Total	Max. Depth on Ground	Date	No. of Days: .10 or More	.50 or More	1.00 or More
* * * SOUTHWESTERN VALLEYS 05																							
BOISE 7 N	44.8	32.9	38.9		63	10	18	2	778	[illegible]	4	15	0	3.83		.52	18	21.9	9	25	14	1	0
BOISE LUCKY PEAK DAM	46.2	34.4	40.3		60	13+	22	25+	731	0	1	12	0	2.92				4.0					0
BOISE WSO AP //R	48.0	35.4	41.7	3.1	64	10	19	24	692	0	0	13	0	2.44	1.24	.46	7	8.8	5	26	10	0	0
BRUNEAU	50.1	34.9	42.5		65	10	18	3+	666	0	0	13	0	.99		.40	8	.0	0		4	0	0
CALDWELL	49.7M	34.5M	42.1M	3.8	66	11	20	3	683	0	0	12	0	2.25	1.04	.53	8	10.8	2	25+	5	1	0
CAMBRIDGE	43.3	29.7	36.5	.5	57	11	16	23+	848	[illegible]	0	18	0	7.25	4.80	1.00	5	24.0			20	4	1
COUNCIL	43.0	31.4	37.2	.3	67	11	18	25	826	0	3	17	0	9.85	6.67	1.00	11	35.0	28	25	22	10	1
DEER FLAT DAM	49.6	33.1	41.4	3.1	67	11	17	3	705	0	0	13	0	1.58	.56	.52	8	5.1	3	26+	3	1	0
EMMETT 2 E	49.8	35.3M	42.6M	3.2	66	10	20	3	664	0	0	13	0	3.58	2.21	.60	17	.5	0		11	3	0
GLENNS FERRY																							
GRAND VIEW 2 W	51.5	33.0	42.3	3.3	69	11+	14	3	675	0	0	13	0	1.19	.51	.46	18	.0	0		3	0	0
KUNA 2 NNE	48.0	32.5	40.3	1.5	65	12+	16	25+	734	0	[illegible]	13	0	2.15	.97	.71	8	5.3	3	25	7	1	0
MOUNTAIN HOME	47.0	30.5	38.8	.1	64	9	11	25	781	0	0	14	0	2.28	1.35	.31	8	6.0	[illegible]	26	11	0	0
OLA 4 S	44.6	29.8	37.2		59	10	15	3	826	0	0	19	0	6.73		.83	14	17.0	7	25	20	2	0
PARMA EXPERIMENT STA	48.3	30.5	39.4	1.1	67	1	13	3	759	0	0	15	0	1.99	.99	.33	8	6.0	2	27+		0	0
PAYETTE	M	M	M							[illegible]	0		[illegible]										
SWAN FALLS POWER HOUSE	51.1	36.6	43.9		68	11+	21	3	627	0	0	11	0	1.17		.32	8	1.0	T	20	5	0	0
WEISER 2 SE	46.7	32.8	39.8	1.3	61	12	14	3	748	0	[illegible]	15	0	3.65	2.37	.46	24	3.0	2	20	14	0	0
DIVISION			40.3	1.6										3.37	2.02			9.3					
* * * SOUTHWESTERN HIGHLANDS 06																							
GRASMERE																							
HOLLISTER	45.8	29.0	37.4	.3	66	[illegible]	11	3	820	0	5	15	0	.94	.03	.36	8		3	26	3	0	0
REYNOLDS	47.0	29.5	38.3		68	10	10	4	793	0	0	17	0	1.74		.45	8	4.0	2	26	[illegible]	0	0
THREE CREEK																							
DIVISION			37.9	1.4										1.34	.45			4.0					
* * * CENTRAL PLAINS 07																							
BLISS	46.6M	31.3M	39.0M		65	10	15	3	775	0	1	14	0	2.24	1.19	.46	[illegible]		7	25	8	0	0
BURLEY FAA AP	46.4	28.6	37.5		71	[illegible]	7	4	816	0	4	19	0	1.64		.36	18	2.0	1	22	7	0	0
CASTLEFORD 2 N	47.6	29.2	38.4		65	9	14	3	791	0	0	19	0	2.19		.61	8	4.6	3	25+	5	1	0
HAZELTON	45.9	27.3	36.6	- 1.2	67	9	13	23+	842	0	2	20	0	D 2.89	1.82	.85	7	4.0	3	26+	9	1	0
JEROME	46.8	31.5	39.2	1.1	65	9	19	23+	770	0	2	15	0	2.13	1.18	.45	8	6.4	2	26+	7	0	0
MAGIC DAM	M	M	M							0	6		0	2.90		.68	12				9	2	0
MINIDOKA 10 WNW	44.2	25.4	34.8		69	10	[illegible]	27+	900	0	4	23	0	2.07		.35	13	4.7	2	28+	10	0	0
MINIDOKA DAM	45.3	29.1	37.2		68	9	14	3	827	[illegible]	2	20	0	1.95		.42	18	3.1	2	26+	7	0	0
PAUL 1 ENE	45.9	29.1	37.5		69	10	14	4	818	[illegible]	4	16	0	1.75		.40	18	4.5			6	0	0
PICABO	40.3	23.6	32.0		58	10	5	27	985	0	7	26	0	3.78		.94	[illegible]	11.0	3	26	11	2	0
RICHFIELD	42.7	26.7	34.7		61	10	10	4+	902	0	3	18	0	2.81	1.76	.46	5	8.6	3	27+	11	0	0
SHOSHONE 1 WNW	43.8M	27.5	35.7M	- .1	62	[illegible]	12	22	846	0	4	17	0	2.21	1.12	.49	8	6.5			9	0	0
TWIN FALLS 2 NNE	46.2	29.7	38.0	- .1	66	10	15	5+	805	0	4	17	0	1.63	.71	.37	8	7.0	3	26+	4	0	0
TWIN FALLS 3 SE	48.1	29.7	38.9	1.3	70	10	18	20+	775	0	0	19	0	1.39	.46	.37	8	3.0			4	[illegible]	[illegible]
TWIN FALLS WSO	45.5	29.4	37.5		67	10	13	4	817	0	3	16	0	2.10		.42	8	7.0	3	26	8	0	0
DIVISION			36.9	- .2										2.25	1.30			5.6					
* * * NORTHEASTERN VALLEYS 08																							
CHALLIS	38.9	22.7	30.8	- 1.6	58	10	10	5+	1021	[illegible]	8	28	0	1.67	1.36	.35	13				7	0	0
CHILLY BARTON FLAT	37.1	19.3	28.2		56	10	- 3	4	1094	0	12	27	1	1.22		.45	24	2.0	2	2	4	0	0
GIBBONSVILLE																							
LEADORE 2	37.9	21.6	29.8		58	10	2	25	1049	0	10	24	0			.46	1				1	0	0
MACKAY RANGER STATION	38.6	20.8	29.7	- .9	55	10	5	21	1053	0	11	27	0	D 2.25	1.71	.66	12	8.0			7	1	0
MACKAY 4 NW	36.5	19.7	28.1		55	10	0	4	1099	0	11	26	1	D 1.89		.57	12	11.5			[illegible]	1	0
MAY	43.7	22.8	33.3		58	10	[illegible]	4	946	0	1	25	0	1.02		.28	2	5.0	3	2	4	0	0
SALMON 1 N	43.4	26.8	35.1		57	11	14	4	889	0	3	24	0	1.00		.23	12	2.4	2	21+	4	0	[illegible]
DIVISION			30.7	- .1										1.51	1.05			4.8					
* * * UPPER SNAKE RIVER PLAINS 09																							
ABERDEEN EXP STATION	42.7M	24.1M	33.4M	- .9	65	10	3	4	957	[illegible]	5	24	0	1.24	.57	.31	18	1.0	1	24+	4	0	0
AMERICAN FALLS 1 SW	43.6	29.6	36.6		66	9	2	4	844	0	3	17	0	1.61		.31	12		1	26+	6	0	0
ARCO 3 SW	38.6	21.6	30.1		58	10	4	4	1041	0	10	27	0	1.64		.46	12				4	0	0
ASHTON	38.9	24.9	31.9	1.6	62	10	5	3	987	0	8	26	0	3.45	1.89	.67	8	36.0	20	27+	10	1	[illegible]
BLACKFOOT 2 SSW	43.4	28.3	35.9		69	9	9	4+	868	0	6	19	0	1.63	.75	.35	24	4.7	5	25+	[illegible]	0	0
CRATERS OF THE MOON NM	36.9M	21.8M	29.4M		54	10+	4	3	1066	0	10	27	0	[illegible] 4.48		1.02	6	22.7	9	30+	13	4	1
DUBOIS EXP STATION	36.2	23.5	29.9	- .8	57	10	4	4	1049	0	12	25	0	1.95	1.26	.45	18	12.0	10	27+	7	0	0
FORT HALL INDIAN AGNCY	43.5	29.9	36.7	1.7	65	10	12	3	842	0	4	16	0	1.72	.91	.39	18	9.0			9	0	[illegible]
HAMER 4 NW	41.5	23.6	32.6		61	10	3	4+	966	0	7	26	0	1.19		.37	12	6.2	3	27+	5	0	0
HOWE	41.9M	23.4M	32.7M		63	10	2	3	962	0		25	0	1.18		.41	12	1.0	1	1	4	0	0
IDAHO FALLS 2 ESE	42.1	27.8	35.0		66	9	6	3	893	0	6	18	0	1.24		.41	18	1.5			3	0	0
IDAHO FALLS FAA AP	39.8	26.3	33.1	.1	64	9	9	3	952	0	9	21	0	1.93	1.31	.44	24	10.0	6	28+	6	0	[illegible]

See Reference Notes Following Station Index

MONTHLY SUMMARIZED STATION AND DIVISIONAL DATA

IDAHO
NOVEMBER 1973

Station	Temperature: Average Maximum	Average Minimum	Average	Departure From Normal	Highest	Date	Lowest	Date	Degree Days	No. of Days: Max. 90° or Above	Max. 32° or Below	Min. 32° or Below	Min. 0° or Below	Precipitation: Total	Departure From Normal	Greatest Day	Date	Snow, Sleet: Total	Max. Depth on Ground	Date	No. of Days: .10 or More	.50 or More	1.00 or More
IDAHO FALLS 46 W R	40.7	23.0	31.9	2.1	65	9	- 4	3	987	0	8	25	1	1.30	.89	.48	12				4	0	0
MALTA 2 E	45.7	28.1	36.9		68	9	8	4	836	0	4	19	0	1.88		.35	6	.0	0		10	0	0
MASSACRE ROCKS ST PK	44.6M	28.3M	36.5M		69	9	4	3	851	0	4		0	2.03				7.0	4	4			0
POCATELLO WSO AP //R	44.0	29.4	36.7	1.7	68	9	0	4	843	0	5	16	1	1.87	.88	.32	18+	8.7	4	4	6	0	0
ST ANTHONY 1 WNW	40.3	26.0M	33.2M		63	10	9	4	947	0	6	21	0	2.87		.81	24	14.0	14	26	7	1	0
SUGAR	40.7	26.3	33.5	2.2	64	9	5	3	937	0	8	20	0	1.65	.77	.54	8	15.5	9	27+	5	1	0
DIVISION			33.7	1.1										1.94	1.14			10.0					
* * *																							
EASTERN HIGHLANDS 10																							
ARBON 2 NW	41.1	24.2	32.7		62	10	4	4	963	0	7	23	0	D 2.87		D .40	24	15.0			10	0	0
CONDA	38.1M	19.7M	28.9M		60	10	3	25	1076	0		27	0	2.66		.55	8	24.0			8	1	0
DRIGGS	39.2	21.3	30.3	1.3	62	9	0	26	1033	0	11	27	1	2.67	1.62	.40	1	21.0			12	0	0
GRACE	39.7	23.6	31.7	.4	64	10	7	25+	992	0	9	25	0	2.19	1.05	.60	18	11.3	10	29+	6	1	0
HENRY	40.8M	16.1M	28.5M		62	9	0	4	1107	0	4		1	4.27		1.56	20		14	28+		2	1
IDAHO FALLS 16 SE	38.0	21.8	29.9		61	11	-11	3	1046	0	11	23	2	3.42		.65	12	26.0	8	1	8	3	0
ISLAND PARK DAM	32.7	21.0	26.9		54	9	2	4	1140	0	12	30	0	6.89		.85	12	68.0	34	25	20	4	0
KILGORE	32.6	19.0	25.8		53	9	0	25+	1170	0	14	29	2	3.28		.74	12	34.0	18	26	11	1	0
LIFTON PUMPING STATION	39.6	19.5	29.6	- 1.5	59	10	1	25	1058	0	11	27	0	1.24	.56	.33	18	9.5	2	26+	4	0	0
MALAD	43.3	25.9	34.6	- .5	65	10	9	25	902	0	4	22	0	2.05	.80	.56	18	2.0	2	27+	8	1	0
MALAD CITY	44.6	23.7	34.2		65	10+	5	25	919	0	4	28	0	2.06		.53	18	2.8	2	27+	8	1	0
MONTPELIER RANGER STA	39.7	19.6	29.7	- .9	60	10	1	25	1052	0	8	28	0	2.04	.96	.40	13	13.6	5	30+	8	0	0
OAKLEY	46.0	29.7	37.9	- .5	65	10+	12	3	807	0	4	16	0	1.52	.72	.32	6	3.0	2	3	7	0	0
PALISADES DAM	40.2	26.3	33.3		56	11	5	3	949	0	9	20	0	3.49		.51	8		5	28+	12	1	0
PRESTON 3 NE	42.5M	25.5M	34.0M		64	10	9	26+	930	0	6		0	1.96		.57	19	7.5	3	26	5	1	0
STREVELL	42.4M	M	M		59	9				0			0	.86		.25	18+	1.0	0		4	0	0
SWAN VALLEY	39.6	22.6	31.1		61	9	-11	3	1012	0	9	25	1	2.84		.51	12	20.0	11	27	8	1	0
TETONIA EXP STATION	38.8	21.2	30.0		61	9	- 9	3	1042	0	10	29	1	2.39		.57	8		3	26	8	1	0
DIVISION			31.1	- .3										2.71	1.52			17.2					

See Reference Notes Following Station Index

DAILY PRECIPITATION

IDAHO
NOVEMBER 1973

Station	Total	1	2	3	4	5	6	7	8	9	10	11	12	13	14	15	16	17	18	19	20	21	22	23	24	25	26	27	28	29	30	31
		Day of Month																														
* * * PANHANDLE 01																																
BAYVIEW MODEL BASIN	5.09	.04				.08	.04	.02	.01	.80	.19	.50	.45	.28	.15	.38	.89	.05				.10		.09	.23	.17		.02	.16	.42	.02	
BONNERS FERRY 1 SW	8.38				.10	.27	.08	T	.06	1.28	.50	.85	.70	.08	.33	.59	1.24	T		T	.25	.32	.03	T	.21	.38	T	.36	.41	.02	.32	
CABINET GORGE	8.05	.07			.05	.10	.10	T	.08	1.17	.44	.90	.53	.14	.30	.80	.74				.18	.18	.24	.02	.18	.58		.27	.51	.13	.34	
COEUR D'ALENE 1 E	8.76	.10			.40	.23	.20	.10	.04	1.11	.45	.55	.46	.06	.23	.56	.91				.53	.33	.19	.03	.39	.77		.19	.32	.25	.36	
PORTHILL	5.81				.03	.18	.08	T		.65	.36	.55	.48	.05	.46	.46	.93	.01			.21	.13	.13	.03	.09	.27		.15	.43	.01	.12	
PRIEST RIVER EXP STA	10.46				.39	.05	.17	.05	.04	1.25	.43	1.00	.56	.20	.47	1.03	1.40				.42	.69		.15	.38	.56		.35	.45	.06	.36	
SAINT MARIES	8.61	.24			.08	.20	.24	.06	.02	1.15	.35	.57	.63	.07	.43	.48	.67				.37	.21	.30	.14	.28	.70	.01	.23	.37	.53	.28	
SANDPOINT EXP STATION	10.02				.10	T			.15	1.73	.74	.74	.30	.07	.26	1.24	.80				.22	.50	.10		.70	.80		.60	.40	.20	.37	
TENSED	8.72	.80		.04	.58	.18	.05	T	.18	.75	.70	.83	.07	.51	.17	.63	.28		.08	T	.37	.16	.09	.21	.15	.68	T	.15	.47	.40	.19	
* * * NORTH CENTRAL PRAIRIES 02																																
COTTONWOOD	5.49	1.28	.32	.06	.10	.36	.50	.30	.21	.25	.16	.80	.28	T	.11	.08	.04	.08	.19	.08	.04	.01	.02	.03	.02	.03	.02	.02		.02	.08	
GRANGEVILLE	2.39	*	*	*	*	*	.62	.02	.19	.03	.12	.21	.36		.05	.04	.22	T	.27	.03	T	.10	.05	.03	T	T	.05	T				
MOSCOW-UNIV OF IDAHO	7.32	.30		T	.11	.10	.11	T	.06	.69	.44	.96	1.03	.01	.33	.82	.63		.12		.17	.13	.16	.03	.01	.12	.09	.03	.30	.43	.14	
NEZPERCE	3.47	.14		T	T	.30	.31	.02	.23	.07	.16	.44	.72		.10	.05	.12	T	.21	T	.01	.02	.05	T	.02	.15	.07	.03	T	.25	T	
POTLATCH 3 NNE	7.44	.48			.03	.13	.18	.05	.11	.60	.47	.78	.77	.15	.33	.49	.42		.04		.08	.22	.19	.08		.51	.03	.30	.20	.59	.21	
WINCHESTER 1 SW	4.62	.38	.02	T	.16	.30	.22	T	.12	.18	.19	.28	.80		.19	.08	.16	T	.43	T	.04	.03	T	.04	.10	.23	.32	.06	.02	.22	.05	
* * * NORTH CENTRAL CANYONS 03																																
DWORSHAK FISH HATCHERY	6.63	1.13	.18			.28	.24	.03	.01	.48	.50	.23	.79	.17	.06	.32	.01	.15	.23	.05	.06	.14	.11	.09	.20	.17	.26	.02	.19	.46	.07	
FENN RANGER STATION	7.92	1.61	.07			.45	.53	.19	.17	.31	.21	.12	.33	.08	.21	.35	.03	.19	.07	.07	.05	.48	.15	.30	.34	.25	.96	.14	.26			
KAMIAH	4.39	.18				.36	.52	.02	.26	.13	.11	.55	.72		.13	.13	.11		.22	.02	.08	.08	.14		.13	.18	.18	.02	.02	.10		
KOOSKIA	3.87	.30				.31	.58		.24	.16	.20	.41	.58		.10	.05	.05		.18		.07	.07		.05	.09	.05	.30	.04	.02	.02		
LEWISTON WSO AP //R	2.79	.06		T	.24	.16	.05		.15	.23	.01	.91	.04	.11	.06	T	.05		.19		T	T	.01	T	T	T	T	.02	.24	.22	.02	
ORofino	5.85	.35				.24	.20	T	.08	.63	.44	.47	.74		.25	.18	.14	.29			.19	.16	.13	.04	.18	.35	.07	.13	.05	.50		
RIGGINS	4.24	.22	.01		.07	.56	.66	.03	.07	.05	.26	.48	.54	T	.15		.16	.38	.09				.02	.15	.09	T	.24				.01	
* * * CENTRAL MOUNTAINS 04																																
ANDERSON DAM	5.76	.44				.83	.31	.22	.34	.02	.07	.30	.36	.17	.22	.45	.34	.13	.43		.20	.11	.02	T	.27	.35	.12	.06		T		
ARROWROCK DAM	5.36	.36	T			.04	.30	.22	.53	.05			.31	.46	.17	.43	.04	.41	.20	.27		.30	.46	.09	.20	.20	.22	T	.10		T	
ATLANTA	5.00	*	*	*	*	1.45	.37	.47	T	T		.29			.29	.02	.04	.25	.86		.25	.28	T	T	.17	.21	.05	T	T	T		
AVERY R. S. NO 2	6.89	.24			.20	.05	.05	.03	.03	.48	.20	.40	1.25	.05	.34	.42	.73		.02		.22	.08	.28		.22	.44		.14	.21	.80	.01	
BROWNLEE DAM	3.75	.20	T			.37	.14	.07	.27	.27	.15	.06	.08	.17	.07	.21	.04	.31	.12	.05	*	.21	.14	.24	.19	.06	.16	.05	.12			
CASCADE 1 NW	7.55	.36	.05	.08	.07	.34	1.44	.06	.28	.18	.68	.61	.75	.10	.36	.10	.37	.27	.27	T	.06	.22	.12	.11	.07	.11	.09	.06	.04	.04	.06	
CENTERVILLE ARBAUGH RH	6.97	.53	T			.34	.54	.32	.12	T	T	.73	.27	.12	.49	.32	.41	.08	.56	T	.16	.79	T	.08	.18	.69	T	.12	T	T	.12	
CLARKIA RANGER STATION	-	-	-	-	-	-	-	-	-	-	-	-	-	-	-	-	-	-	-	-	-	-	-	-	-	-	-	-	-	-	-	
COBALT	2.85	.52	.08			.08	.27	.14	.20	.08	.11		.48	.16	.06	.08	T	.09	.16	.14	.05	.02			.02		.08	.03				
DEADWOOD DAM	-	.51	-	-	-	-	-	-	-	-	-	-	.82	.11	.76	.27	.26	.37	.33	T	.17	.35	.08	.22	.13	.30	T	.16	.10	T	T	
DIXIE	7.28	1.34	.15		T	.60	.57	.39	.18	.22	.20	.05	.56	.40	.28	.19	T	.48	.03	.02	.04	.19	.16	.33	.21	.16	.29	.06	.18			
ELK CITY	4.73	.30		.33	.33	.34	.32	.36	.14	.02	.11		.06	.08	.20	.05	.28		.07	.09	T	.17	.05	.45	.15	.15	.35	.08	.25			
ELK RIVER 1 S	10.70	.58	.45		.06	.14	.35	.04	.01	.49	.73	.58	.82	.31	.10	.52	.77	.24	.17	.30	.24	1.08	.39		.40	.37	.30	.10	.31	.70	.15	
FAIRFIELD RANGER STA	4.00	.17			T	.95	.30	.07	.45		.07	.38	.20	.11	.11	.13	.26	.08	.22		.07	.03	.02	.02	.19	.13		.02	.02			
GALENA	-	-	-	-	-	-	-	-	-	-	-	-	-	-	-	-	-	-	-	-	-	-	-	-	-	-	-	-	-	-	-	
GARDEN VALLEY RS	7.07	.26	.06		.05	.87	.55	.19	.41	.35	.40	.60	.39	.15	.52	.32	.36	.38	.20		.12	.18	.18	.17	.16	.22	.04	.10	.11		.03	
GRANGEVILLE 11 SE	2.67	.45	.02	T		.24	.25	T	.30	.03	.24	.11	.21	.04	.14	.03	.16	.01	.06	.12	.02	T	.04	.14	.01	T	.05					
GROUSE	D 2.94	.04	.10D	.10	.05	.35	.45		.08			.15	.75	.05	.06	.03	.01		.56		T	.02	.02	.07	.02	.03						
HAILEY RANGER STATION	4.33	*	*	*	*	*	*	*	*	*	*	*	2.73	.26	.14	.12	*	*	*	*	*	*	*	*	*	*	1.08	T	T			
HEADQUARTERS	10.55	.71	.23			.25	.84	.06	.04	.27	.22	.22	.80	.68	.29	.43	1.14	.33	.21	.10	.21	.58	.56	.10	.32	.40	.43	.04	.34	.62	.13	
HILL CITY	3.64	.33				.57	.06	.03	.43	.07	.09	.35	.28	.16		.23	.24	.10	.23					.14		.31	.02					
IDAHO CITY	6.64	.37	T		T	.56	.46	.12	.60	.10	.36	.46	.43	.24	.26	.36	.26	.24	.38	.06	.17	.33	.12	.05	.12	.42	.05	.06		T	.06	
KELLOGG	-	-	-	-	-	-	-	-	-	-	-	-	-	-	-	-	-	-	-	-	-	-	-	-	-	-	-	-	-	-	-	
KETCHUM R S	6.07	.26	T			.40	1.28	.40	.24	.06		T	1.14	.75	.27	.11	.05	.20	.66	T	T	.05	.03	.10	.03	T	T	T	.04	T		
LOWMAN 3 E NO 2	*				T	.82	*	*	1.63		.73	.58	.81	.18	.38	.25	.20	.30	.46	.03	.16	.21	.14	.06	.22	.22	.11	*	*	*	*	
MC CALL	9.25	.25	.06	T	.40	.92	.93	T	.33	.22	.25	.67	.78	.18	.86	.45	.52	T	.01	.40	.26	.21	.30	.15	.55	.14	T	.22	.06	.02	.11	
MIDDLE FORK LODGE	5.50	.76	.15		T	.13	.58	.24	.20	.10	.55	.13	1.00	.70	.19	.21	.01	.09	.08	.08		.10	.02	.01	T	T		T	.02	.13	.02	
NEW MEADOWS RANGER STA	9.49	.39	.23		.18	.97	1.21	.22	.21	.25	.52	.14	.82	.32	.34	.37	.67	.32	.14	.04	.06	.26	.18	.61	.22	.21	.18	.19	.12	.02	.10	
NORTH STAR RANCH	4.17	1.10	.10			.28	.25	.35	.10	.29	.15	T	.10	.10	T	.17	T	.18	.04	.02	T	.20	.02	.25	T	T	.32	.10	.05	T		
PIERCE //R	-	-	-	-	-	-	-	-	-	-	-	-	-	-	-	-	-	-	-	-	-	-	-	-	-	-	-	-	-	-	-	
POWELL	8.41	1.35	T		T	.37	.95	.52	.07	.29	.34	.15	.59	.52	.03	.20	.06	.42	.08	.06	.02	.33	.20	.27	.48	.12	.30	.15	.40	.06	.08	
SHOUP	2.62	.39				.04	.27	.05	.25		.10	.03	.29	.08	.10	.09	.01	.17	.11		.19	.04			.07	.17	.07	.05	.05			
STANLEY	-	-	-	-	-	-	-	-	-	-	-	-	-	-	-	-	-	-	-	-	-	-	-	-	-	-	-	-	-	-	-	
WALLACE WOODLAND PARK	10.66	.39	T		.01	.15	.14	.11	T	1.14	1.07	.66	.66	.58	.38	.56	1.71	.25		.04	.04	.18	.47	.04	.20	.27	.15	.03	.27	.84	.32	
WARREN	6.46	.12			.26	1.04	.41		.12	.19	.56	.96	.93	T	.30	.15	T	.12	.10	T	.14	T	.11	.22	T	.25	.35	T	.13			
YELLOW PINE 7 S	10.48	.98	.42	.03	T	.29	1.45	.17	.26	.03	1.32	.33	1.21	.62	.35	.55	.15	.46	.12	.31	T	.24	.04	.34	.08	.06	.12	.04	.03	.31	.15	
* * * SOUTHWESTERN VALLEYS 05																																
BOISE 7 N	3.83	.03	T	T		.22	.09	.17	.28	.01	.02	.01	.01	.19	.49	.29	.12	.23	.52	T	.18	.39	T	T	.17	.15	.17	.05	T	T	.04	
BOISE LUCKY PEAK DAM	2.92	.16	.02	.05			.11	.10	.56	*	.03	*	.06	.26	.12	.16	.03		*	.59		.07			*	*	.60	T	T			
BOISE WSO AP //R	2.44	T				.14	.07	.46	.16	T	.02	.01	T	.34	.05	.14	.12	.18	.17		.05	.12		.04	.08	.27	.01	.01		T		
BRUNEAU	.99	.07						.12	.40				T		.12		.05	.03	.20													
CALDWELL	2.25	.08				.08	.02	.04	.53	.09	.03	.03		T	.04	.03	.01	T	.42	.01	.10	.05		T	.28	.37		.02			.02	
CAMBRIDGE	7.25	.08			.08	1.00	.27		.49	.10	.26	.43	.49	.36	.14	.32	.30	.17	.20		.20	.32	.10	.40	.37	.54	.02	.03	.10		.08	
COUNCIL	9.85	.17	.05	.10	.63	.75	.28	.01	.50	.19	.65	1.00		.29	.80	.96	.55	.25	.27		.15	.51		.23	.63	.37	.10	.32	.07			
DEER FLAT DAM	1.58	.08				.02	T	.01	.52	.04		.03		.03	.02	.06	T		.34	.02	.06	T			.25	.08		.02			T	
EMMETT 2 E	3.58	.03				.90	.07	.02	.36	.13	.10	.15	.02		.58	.24	.13	.60			.20				.29	.09	.03	.04				
GLENNS FERRY	-	-	-	-	-	-	-	-	-	-	-	-	-	-	-	-	-	-	-	-	-	-	-	-	-	-	-	-	-	-	-	
GRAND VIEW 2 W	1.19	T				T	T	.21	.31	T		T	T	T	.06		T	T	.46	T	T	T	T		.05	.04	.06					
KUNA 2 NNE	2.15	.06				.03	T	.07	.71	T		T		.23	.08	.17	.04	.06	.23	T	.03	.10	.03	T	.15	.16	T	T			T	
MOUNTAIN HOME	2.28	.10				.02	.12	.16	.31	.03	.04	.03	.15	.06	.06	.18	.10	.06	.15	.06		.06	.03	.04	.18	.22	.10	.02				
OLA 4 S	6.73	.10			.01	.41	.30	.05	.42	.56	.33	.39	.41	.26	.83	.29	.39	.22	.32	.01	.12	.26	.07	.15	.25	.34	.09	.13	.02			
PARMA EXPERIMENT STA	1.99	T	.02				.13	.04	.33	.08	.05	.11	.08		.04	.02	T	.20	.25	.08	*	.17	T	.02	.15	.10		.08			.04	
PAYETTE	-	-	-	-	-	-	-	-	-	-	-	-	-	-	-	-	-	-	-	-	-	-	-	-	-	-		.08			.05	
SWAN FALLS POWER HOUSE	1.17	.12	T			.02	T	.17	.32					.06	T	T		T	.24	.01	.01	.01			.17	.04	T			T	T	
WEISER 2 SE	3.65	T				.29	.02		.40	.09	.12	.38	.15	.16	.13	.15	T	.03	.26		.22	.06		.15	.46	.42		.10			.06	
* * * SOUTHWESTERN HIGHLANDS 06																																
GRASMERE	-	-	-	-	-	-	-	-	-	-	-	-	-	-	-	-	-	-	-	-	-	-	-	-	-	-	-	-	-	-	-	
HOLLISTER	.94	.12		T			T	.08	.36				.05		.03		.03	.10	.05	.02	T		T			.06	.04					
REYNOLDS	1.74	.09	.07			T	.18	.25	.45	.02			.21	.10	.04	.01	T		.03	.12		.05				.03	.03	T	T		.08	
THREE CREEK	-	-	-	-	-	-	-	-	-	-	-	-	-	-	-	-	-	-	-	-	-	-	-	-	-	-	-	-	-	-	-	
* * * CENTRAL PLAINS 07																																
BLISS	2.24	.10	.02			.13	.02	.15	.46	T	.05	T	.04	.09	.07	.13	.24		.07		.06	.01	.04	.01	.25	.30						
BURLEY FAA AP	1.64	.02		.01		.08	.08	.18	.14			.16	.15		.10	.02	.05	.11	.36	T	T	.09			.06	.03	T	T				
CASTLEFORD 2 N	2.19						.42	.04	.61						.22		.28	.06			.05			.01	.45	.05						
HAZELTON	D 2.89	.25				.07	.11	.85	.36			.02	.22	.01	.08	T	.06	.10	.27	.02	T	.05	.03	.07	.11D	.20	.01					
JEROME	2.13	.19				.08	.08	.09	.45		.07	T	.14	.04	.18	.02	.20	.04	.17		.05	.08	.02	.02	.15	.04	.02					
MAGIC DAM	2.90				.25	.60	.20	.15	.25				.68		.05	T	.30	T	.20		.14		.03	.05	T	T						
MINIDOKA 10 WNW	2.07	.12					.16	.26	.30	.03		.02	.04	.35				.17	.20	.13		T	T		.12		.11					
MINIDOKA DAM	1.95	.13			.03	.13	.24	.06	.35			.05	.19				.05	.12	.42	.03	T	.01	.02		.07	.04	.01					
PAUL 1 ENE	1.75	.29			T		.03	.16	.29	T		T	.04	.13	T	.02		.04	.40	.14		.02	.04		.07		.08					
PICABO	3.78				T	.11	.94	.49	.30	.10	.03	.08	.17	.66	.03	.07		.25	.26	.04		.03		T	.10	T	.12	T	T			

See reference notes following Station Index.

DAILY PRECIPITATION

IDAHO
NOVEMBER 1973

Station	Total	1	2	3	4	5	6	7	8	9	10	11	12	13	14	15	16	17	18	19	20	21	22	23	24	25	26	27	28	29	30	31
RICHFIELD	2.81	.03				.46	.17	.15	.39		.05	.11	.37	.12	.06	.03	.13	.09	.16		.06	.09		.06	.13	.10	.05	T				
SHOSHONE 1 WNW	2.21	.10	T	T		.25	.10	.20	.49	T	.03	.05	.10	.05	.02	.02	.15	.01	.16		T	.06	.06	.04	.15	.09	.05	.03	T			
TWIN FALLS 2 NNE	1.63	.20				.02	.03	.02	.37			T		.09	.19	.03		.18	.08	.05		.09	.05	.05	.09		.09					
TWIN FALLS 3 SE	1.39	.18				T	.01	.02	.37	T	.02		T	.08	.17	.02		.08	.11	.06		.08	.04	T	.09		.06					
TWIN FALLS WSO	2.10	.18	T			.01	.09	.04	.42	.02	.04	T	.01	.18	.15	.06		.14	.10	.25		.06	.06	.06	.12	.05	.06					
• • •																																
NORTHEASTERN VALLEYS 08																																
CHALLIS	1.67	.26	.15		T		.09	.04	.11		T	.09	.13	.35	.05				.21	.12		.07										
CHILLY BARTON FLAT	1.22	.14	.03					T	.10			T	.44		.02	T		.01			T	T			.45	.03	T	T				
GIBBONSVILLE	-	-	-	-	-	-	-	-	-	-	-	-	-	-	-	-	-	-	-	-	-	-	-	-	-	-	-	-	-	-	-	
LEADORE 2	-	.46				T	.05	T	T			T	.05		T	T	T	-							T	T						
MACKAY RANGER STATION	D 2.25	.10	.08D	.25		.28	.09		.08	T		.25	.06		.06	T	T	.25			T					.15						
MACKAY 4 NW	D 1.89	T	.27	T	T	D .20	.20	.10	.07			.10	.57	.01	.01	T	T	.02	.19	T	T	T			D .15	T	T		T			
MAY	1.02	.14	.28						.14	T			.08				.04		.08	.16			.04		.06		T					
SALMON 1 N	1.00	.19	.01			.01	T		.16	.01	.05	.02	.23	.03	.02			.03	.07	.02	.10	.04			T	T	.01	T				
• • •																																
UPPER SNAKE RIVER PLAINS 09																																
ABERDEEN EXP STATION	1.24	T			.04		.09	.08	.19	T			T	.28	.03			.05	.31	.03			.03		.11		T					
AMERICAN FALLS 1 SW	1.61	.03			.20	.01	.15	.02	.24				.31	.02	.08		.07	.13	.28	.02			.02		.03							
ARCO 3 SW	1.64	.03		.05	T	.33	.13	.03		.04	T	.07	.46	.03	.02	T	T	T	.39			T		.05	.01	T			T			
ASHTON	3.45	.31	.04		T	.11	.02		.67		.01	.04	.29	T	.07		.01	.09	.41	.02	.03	.16	.02	.08	.31	.31	.25	.12	.08			
BLACKFOOT 2 SSW	1.63	T				.14	.01	.10	.18	.01			.21		.05		.15	.15	.16	.12					.35							
CRATERS OF THE MOON NM	D 4.48	.13			.10	.80	1.02	.05	.20		.03	.12		.21	T	.10	.16	.15	.52	T	D .01	.60		.19		.09						
DUBOIS EXP STATION	1.95	.04	T		.04	.11	.04					.01	.37	.01	T	T			.45				.06	.15	.25	.27	.13	.02				
FORT HALL INDIAN AGNCY	1.72				.18		.01	.10		.10			.30				.11	.21	.39		.13				.19							
HAMER 4 NW	1.19	.14	.02	T		.05			.13	.01		T	.37					T	.20					T	.19	.08	T					
HOWE	1.18	.10			.05	.06		.05				.12	.41	T			T	.35		T		T	T				.04					
IDAHO FALLS 2 ESE	1.24	.09						T	.31		*	T	.28		.05		.09	.01	.41													
IDAHO FALLS FAA AP	1.93	.17	.14		T	.07	T	.03	.26		T	T	.09	T	.02		.05	.02	.40	.07	T	.01	T	T	.44	.13	.03	T				
IDAHO FALLS 46 W R	1.30	.20	.07			.19		.01	.07				.48						.20						.08							
MALTA 2 E	1.88	.28		T	.03	.01	.35	.13	.01	T		T	.11	T	.15	T	.15	.16	.20		T	.10	T		.20							
MASSACRE ROCKS ST PK	2.03	T			.23	.05	.15	.03	.26	.03			*	*	*	*	.51	.10	.31		T	T	.19	T	.17	T						
POCATELLO WSO AP //R	1.87	T		.32	T	.02	.07	.09	.15			.02	.31		.05		.10	.08	.32	.08	T	.03	T	.01	.19	.02	.01	T					
ST ANTHONY 1 WNW	2.87	T	.26		T		.06		.43	.04	.01		.04	.30	.02			.04	.23	.06	T	.03	T	.04	.81	.05	.33		.12			
SUGAR	1.65	.24	.02			.01			.34			T	.20					.01	.19	.04	T	T	.03	T	.21	.06	.06	.03	.01			
• • •																																
EASTERN HIGHLANDS 10																																
ARBON 2 NW	D 2.87	.38			T	.09	.35	.16	.15			T	.39		.20		T	.20	.35			D .20			D .40							
CONDA	2.66	.04		.04			.27	.09	.55				.11	.41	.08	.12		.47			.01	T	.08		.20	.12	.04	.03				
DRIGGS	2.67	.40	.15	.05		.13	.25	.13	.15		T	.02	.20	.10			.03	.05	.35	T	.20	.08			.19	.04	T	T	.15			
GRACE	2.19	.09	.01	.01	.02	.04	.24	.07	.24	.01			.20	.22	.14	.01		.08	.60	.02	T	.06		T	.05	.02	.01	.05				
HENRY	4.27	.13			.19	.26	.13	.21	.52	.05			*	*	*	*	*	*	*	.37	1.56	.21			.30		.09	.29				
IDAHO FALLS 16 SE	3.42	.57	.06		.08	.09	.20	.02	.23		T	T	.65	.06	.07		.01	.28	.51	.04	T	.08	.04	.07	.19	.10	.07	T				
ISLAND PARK DAM	6.89	.11			.01	.60	.68	.06	.34		T	.17	.85	.21	.16	.09	.32	.42	.65	.06	.12	.33	.39	.20	.22	.36	.13	.20	.21			
KILGORE	3.28	.03	.03		.01	.20	.04	.01	.11			.07	.74	.03	.04	.09	T	.21	.41	.08	.05	.15	.08	.18	.15	.28	.12		.17			
LIFTON PUMPING STATION	1.24	.05	.05	.07		.06	.02	.15	.03				.27		.13			.02	.33				.01	T	.05			T				
MALAD	2.05				.02	.04	.44		.22				.16		.13			.18	.36	.02		.10			.15	T	.03	T				
MALAD CITY	2.06			T	T	.04	.41	.01	.25			T	.19		.11			.15	.53		T	.09		T	.11	.11	.06	T				
MONTPELIER RANGER STA	2.04	.09		.06	.18		.20	.13	.26					.40	.06	.18		.08	.13	.11	.01	.03	.04		.05	.02	.01	T				
OAKLEY	1.52	.16		.04	.04		.32	.15	.28				.18		.10		T	.04	.23	T		.01		T		T						
PALISADES DAM	3.49	.24	.07	.12	T	.12	.45	.25	.51	.01		T	.40	.20	.11			.13	.38	.06	.01	.04	.04	.03	.09	.04	.04	.12	.03			
PRESTON 3 NE	1.96	T				.03	.24	.08	.19					.44	.03	.14				.57		.07	.07	.02			.08					
RIRIE 12 ESE	1.90	*	*	*	*	.52	*	*	*	*	*	*	.44	*	*	*	*	*	.37	*	*	*	*	*	*	*	.32	*	.25			
STREVELL	.86	.03		T	T		.25	.15	T				.16		T				.25		T	T			.02							
SWAN VALLEY	2.84	.46			.27	.05	.07	.10	.42			T	.31	.07	.04		T	.04	.35	T			.05	T	.16	.01		.24			
TETONIA EXP STATION	2.39	.27	.11			.05	.03		.57		T	.04	.42		T		T	.03	.24	T	.11	T	.08	T	.24	.07	.11	.02	T			

See reference notes following Station Index.

DAILY TEMPERATURES

Station		Day of Month 1	2	3	4	5	6	7	8	9	10	11	12	13	14	15	16	17	18	19	20	21	22	23	24	25	26	27	28	29	30	31	Average
* * *																																	
PANHANDLE 01																																	
BAYVIEW MODEL BASIN	MAX	41	41	42	38	31	34	32	36	38	42	49	53	51	45	45	46	47	39	36	35	35	35	35	34	34	35	35	40	51	44		40.0
	MIN	32	32	32	28	22	23	24	29	32	35	39	42	34	33	30	36	30	26	28	29	27	26	23	24	19	25	27	28	32	33		29.3
BONNERS FERRY 1 SW	MAX	46	38	33	28	29	28	31	32	37	48	46	48	43	43	36	44	42	36	34	30	32	40	32	35	37	37	35	44	43	37		37.5
	MIN	37	17	26	21	21	19	21	24	28	33	35	38	37	33	31	33	30	22	26	26	26	28	14	22	21	24	25	33	34	32		27.1
CABINET GORGE	MAX	42	36	32	29	30	28	31	32	39	42	42	45	42	41	38	48	43	37	35	32	33	34	31	34	33	35	35	47	39	39		36.8
	MIN	29	26	22	22	24	20	21	28	32	37	40	38	36	32	29	35	26	22	28	24	28	27	19	25	25	27	26	32	32	33		28.2
COEUR D'ALENE 1 E	MAX	45	40	34	31	33	31	36	36	39	49	50	50	45	41	42	47	45	39	39	36	36	36	35	34	36	35	35	50	47	39		39.7
	MIN	32	24	24	24	24	23	24	29	32	36	42	41	35	34	38	40	35	26	30	28	31	28	24	30	24	27	30	33	33	34		30.5
PORTHILL	MAX	44	40	40	29	28	29	29	31	36	42	43	46	46	41	40	44	42	35	34	31	32	36	32	35	32	33	32	45	44	44		37.2
	MIN	29	21	25	20	19	18	17	25	27	32	35	36	37	35	32	31	30	22	28	24	22	26	13	24	17	16	22	30	33	33		26.0
PRIEST RIVER EXP STA	MAX	45	38	32	29	32	29	30	34	34	38	39	45	38	37	35	43	38	36	33	31	32	32	29	33	34	32	32	45	35	35		35.2
	MIN	32	29	26	24	25	23	23	27	31	33	33	35	34	32	31	33	28	23	22	25	29	28	20	24	20	25	20	32	31	32		27.7
SAINT MARIES	MAX	38	37	34	34	34	36	38	38	45	50	48	49	45	41	41	45	44	41	35	34	35	37	33	33	36	35	35	47	42	40		39.3
	MIN	31	22	20	24	20	28	30	31	34	40	41	40	33	33	33	39	27	25	29	26	30	30	17	26	24	28	30	34	32	34		29.7
SANDPOINT EXP STATION	MAX	43	37	32	27	28	28	29	33	35	42	48	48	42	41	42	45	43	38	38	31	30	32	33	34	34	34	34	48	40	36		36.8
	MIN	34	26	22	20	20	19	20	20	30	32	38	42	38	34	32	35	24	26	24	25	27	25	19	25	28	30	28	34	34	34		28.2
TENSED	MAX	34	40	34	33	34	37	40	41	49	56	56	50	47	38	45	46	41	35	35	37	34	37	32	35	36	38	39	48	39	48		40.5
	MIN	25	11	6	11	15	22	25	30	34	38	41	37	30	29	31	33	22	21	22	24	26	17	10	18	25	26	27	30	29	31		24.9
* * *																																	
NORTH CENTRAL PRAIRIES 02																																	
COTTONWOOD	MAX	36	34	30	32	33	35	34	42	49	54	55	50	51	46	43	49	52	37	32	33	31	36	34	32	30	28	35	42	48	43		39.5
	MIN	29	14	10	12	22	23	21	30	33	41	41	36	30	28	32	39	30	29	22	13	22	24	23	20	22	18	25	31	32	32		26.1
GRANGEVILLE	MAX						36	39	37	56	58	58	54	50	44	51	52	42	35	32	35	38	35	37	35	36	38	45	52	41	51		43.5
	MIN						21	26	29	32	36	40	34	30	29	31	35	27	24	13	13	23	25	14	23	25	26	26	34	30	31		27.1
MOSCOW-UNIV OF IDAHO	MAX	33	37	31	34	33	33	36	39	47	52	51	52	44	43	43	47	42	32	35	33	34	35	31	35	36	37	38	47	38	42		39.0
	MIN	29	17	13	12	18	24	28	30	35	42	44	35	33	26	32	37	30	27	18	21	28	28	12	19	15	31	28	31	32	35		27.0
NEZPERCE	MAX	34	29	30	35	34	34	39	36	48	52	52	52	47	45	49	50	39	32	33	32	34	37	33	33	33	37	38	50	39	49		39.5
	MIN	27	3	1	18	18	18	21	30	34	39	43	40	33	29	33	37	30	26	12	12	27	24	22	24	20	23	25	36	32	33		25.7
POTLATCH 3 NNE	MAX	35	38	32	35	33	36	45	39	49	54	52	50	42	40	43	46	40	32	33	35	33	34	33	33	35	35	38	46	39	45		39.3
	MIN	23	16	4	25	8	20	27	28	33	41	43	36	30	24	30	35	24	25	20	20	27	24	4	24	24	27	28	34	30	30		25.5
WINCHESTER 1 SW	MAX	30	25	33	29	34	36	37	38	48	53	52	48	42	35	43	45	36	30	29	28	30	33	29	31	30	34	35	45	37	45		36.7
	MIN	24	8	0	7	13	29	24	27	33	37	43	36	29	19	29	33	28	22	5	5	21	23	24	12	14	23	22	33	30	33		22.9
* * *																																	
NORTH CENTRAL CANYONS 03																																	
DWORSHAK FISH HATCHERY	MAX	43	41	44	44	45	38	39	47	44	51	51	50	58	47	47	54	49	49	38	42	37	38	41	43	42	37	43	41	48	43		44.5
	MIN	29	24	19	23	26	28	28	30	32	35	40	41	31	31	33	38	34	31	31	26	28	32	32	32	31	32	33	34	34	35		31.1
FENN RANGER STATION	MAX	39	37	41	40	34	38	36	41	38	40	49	44	55	52	48	45	54	48	39	41	32	38	35	40	37	34	40	36	37	40		40.9
	MIN	28	24	18	20	25	25	28	28	27	30	34	35	32	31	32	34	33	29	28	24	23	27	27	29	26	27	27	28	28	28		27.8
KOOSKIA	MAX	39	40	40	40	40	37	40	40	46	50	49	58	55	54	53	61	46	40	42	35	38	39	41	40	40	39	40	49	49	43		44.1
	MIN	30	25	18	22	30	29	29	32	34	36	41	42	30	32	36	40	32	30	30	23	28	29	31	30	29	30	30	31	35	36		31.0
LEWISTON WSO AP	MAX	40	40	39	45	35	37	42	45	90	56	52	62	50	50	52	53	47	37	41	43	42	42	43	46	43	43	49	60	42	44		45.7
	MIN	33	27	26	29	28	29	31	36	41	42	46	44	37	34	38	38	33	32	27	30	31	31	29	32	35	33	35	39	36	36		33.9
ORofino	MAX	40	44	44	45	45	38	48	43	45	51	49	58	47	48	43	51	48	39	41	36	37	40	43	41	38	42	40	47	45	41		43.9
	MIN	33	28	24	25	31	32	33	36	39	42	44	46	35	35	38	38	34	31	32	27	32	33	33	34	31	33	34	36	36	36		34.0
RIGGINS	MAX	46	41	45	40	41	42	43	47	56	61	56	59	54	49	54	56	46	41	41	40	44	41	41	42	42	40	45	56	54	52		47.2
	MIN	36	33	28	32	32	33	29	31	45	47	51	48	39	36	42	44	39	36	34	31	32	31	29	27	27	32	33	40	42	42		36.0
* * *																																	
CENTRAL MOUNTAINS 04																																	
ANDERSON DAM	MAX	55	38	39	42	39	41	43	44	46	54	53	51	49	43	45	43	42	43	39	32	37	37	38	36	30	36	38	40	45	47		42.2
	MIN	31	22	20	22	30	33	35	37	36	41	43	43	34	31	34	34	34	36	29	23	19	22	21	21	18	19	23	32	35	35		29.8
ARROWROCK DAM	MAX	56	39	34	34	40	42	47	46	47	46	58	55	55	45	40	49	42	42	40	35	35	33	40	32	31	25	35	38	40	47		41.6
	MIN	35	25	20	20	22	32	38	39	39	40	46	48	32	34	35	36	35	35	29	24	26	28	26	24	16	16	24	29	34	35		30.7
ATLANTA	MAX	46	29	31	30	34	38	38	38	38	49	41	45	39	33	40	38	37	38	34	28	29	31	31	30	27	29	31	39	39	44		35.8
	MIN	26	14	9	19	25	32	32	31	29	34	33	34	29	27	29	31	31	33	26	12	20	17	14	17	13	18	18	25	31	30		24.6
AVERY R. S. NO 2	MAX	36	33	34	30	35	33	37	37	40	40	44	46	44	38	39	43	38	36	31	32	36	35	28	31	32	35	35	39	36	34		36.2
	MIN	31	20	25	19	17	22	28	30	30	29	34	34	34	32	32	36	28	26	24	25	26	28	18	24	27	25	28	28	31	31		27.4
BROWNLEE DAM	MAX	61	49	44	44	48	46	47	42	47	50	59	66	62	52	50	57	56	49	42	44	34	39	41	38	41	35	40	40	59	56		47.9
	MIN	38	27	25	29	32	34	32	33	40	44	46	51	39	41	40	40	39	38	31	29	29	30	26	27	30	30	31	32	39	41		34.8
CASCADE 1 NW	MAX	47	30	29	33	33	41	38	38	49	51	51	48	41	36	37	37	37	37	35	27	27	30	30	30	28	30	32	40	44	42		36.9
	MIN	25	14	8	25	25	31	25	32	38	39	41	38	30	27	31	32	31	31	23	17	23	23	19	22	11	17	22	29	34	32		26.5
CLARKIA RANGER STATION	MAX																																
	MIN																																
COBALT	MAX	40	28	30	34	36	39	38	40	43	50	50	50	40	39	45	44	46	42	44	30	32	34	31	33	35	33	37	48	47	50		39.6
	MIN	25	12	5	8	18	31	22	30	29	32	35	40	23	21	22	29	29	30	24	9	10	10	7	18	10	[illegible]	10	20	30	25		20.7
DEADWOOD DAM	MAX	45										45	44	39	36	38	37	38	37	35	28	27	31	28	30	25	30	28	35	37	39		34.9
	MIN	23										37	35	30	26	29	31	29	28	23	13	20	17	17	17	5	11	18	24	30	30		23.5
DIXIE	MAX	35	30	28	29	28	34	32	33	38	42	47	45	42	37	32	40	38	35	35	23	25	27	27	28	26	24	27	35	40	40		33.4
	MIN	19	2	-5	-3	8	21	7	8	30	31	32	33	22	25	26	31	24	21	16	-2	1	6	11	12	0	11	7	17	33	27		15.7

See Reference Notes Following Station Index

DAILY TEMPERATURES

Station		Day of Month 1	2	3	4	5	6	7	8	9	10	11	12	13	14	15	16	17	18	19	20	21	22	23	24	25	26	27	28	29	30	31	Average
ELK CITY	MAX	35	35	31	32	32	36	35	37	36	45	49	48	48	44	42	48	50	32	38	29	31	34	30	36	32	30	33	34	44	45		37.7
	MIN	26	8	-1	3	3	25	23	27	31	31	32	31	27	24	23	32	30	20	21	9	17	16	20	20	14	20	16	19	24	30		20.7
ELK RIVER 1 S	MAX	34	33	32	33	34	32	35	38	39	42	47	52	49	41	38	41	42	40	38	33	31	32	33	33	33	32	33	35	46	38		37.3
	MIN	30	23	24	20	16	22	28	30	33	34	35	41	31	31	32	33	28	30	26	18	26	28	15	15	26	27	28	28	32	32		27.4
FAIRFIELD RANGER STA	MAX	45	33	35	34	33	40	42	40	42	58	50	46	42	38	40	37	40	40	36	29	31	32	31	30	25	28	31	40	43	41		37.7
	MIN	24	8	9	9	24	29	30	30	19	32	36	35	28	24	24	30	29	30	21	12	12	15	18	14	2	-2	12	21	28	31		21.2
GALENA	MAX																																
	MIN																																
GARDEN VALLEY RS	MAX	55	37	39	41	41	43	41	41	40	52	49	50	48	41	46	43	44	41	39	35	35	40	39	36	29	36	34	35	36	38		40.8
	MIN	31	23	17	22	32	34	36	37	35	40	44	43	35	34	34	38	36	36	31	24	28	26	28	26	18	24	28	30	32	33		31.2
GRANGEVILLE 11 SE	MAX	39	37	37	41	35	35	38	37	41	51	49	56	55	50	58	56	42	37	36	35	43	37	38	36	38	39	45	54	54	50		43.3
	MIN	32	25	20	21	31	30	28	32	35	35	38	38	32	33	36	40	36	31	30	24	28	28	28	31	27	30	30	34	38	36		31.2
GROUSE	MAX	49	33	26	25	31	40	39	45	55	54	47	46	40	37	40	42	40	40	32	24	28	24	27	30	28	29	32	38	37	37		36.5
	MIN	21	15	-2	0	18	30	27	32	25	33	30	36	25	19	26	31	30	26	16	15	-2	7	2	15	-2	5	0	9	19	22		17.6
HAILEY RANGER STATION	MAX												40	43	39	40	36	38	37								29	33	43	42	42		
	MIN												37	31	23	30	31	32	32									9	24	27	32		
HEADQUARTERS	MAX	34	33	33	33	35	32	36	41	37	40	45	41	46	44	38	42	43	37	33	32	32	34	32	33	32	34	34	38	45	36		36.8
	MIN	28	13	11	11	13	25	28	27	32	32	32	34	30	29	31	32	28	26	24	12	18	28	25	25	25	26	26	29	31	31		25.4
HILL CITY	MAX	46	32	34	31	32	44	38	39	42	52	50	46	41	38	39	38	38	41	39	34	35	31	32	32	31	30	31	36	40	39		37.7
	MIN	18	15	6	8	25	30	32	31	25	32	39	34	30	28	31	33	31	31	23	8	13	12	8	11	5	-2	13	18	21	15		20.8
IDAHO CITY	MAX	50	38	38	40	38	46	41	46	44	57	53	50	44	42	44	46	41	40	38	32	32	30	37	34	34	33	34	35	37	42		40.5
	MIN	35	19	14	17	31	33	32	35	31	40	44	40	32	33	32	34	33	32	27	19	25	19	18	24	8	19	24	25	31	35		28.0
KELLOGG	MAX																																
	MIN																																
KETCHUM R S	MAX	51	36			31	38	38	42	42	50	58	39	42	40	40	36	39	38	42	31	25	28	28	30	36	25	30	32	42	40		37.5
	MIN	23	5			11	24	30	30	21	22	28	33	24	15	18	27	28	29	18	15	1	3	13	12	2	4	5	10	25	30		18.1
LOWMAN 3 E NO 2	MAX	50	34	39	37	36	39	38	39	42	54	48	47	46	37	44	42	44	39	38	32	35	39	38	38	29	38	38	37	39	43		40.0
	MIN	31	22	17	22	30	34	33	33	35	38	42	42	32	32	33	36	34	33	30	24	26	24	24	25	19	21	24	19	33	33		29.4
MC CALL	MAX	45	31	30	29	34	40	38	38	41	45	45	44	41	35	36	37	38	35	38	30	28	28	26	31	26	28	33	37	42	43		35.7
	MIN	25	12	11	15	28	32	20	32	33	38	37	38	29	27	30	32	29	30	23	17	19	23	18	22	16	21	22	30	33	33		25.8
MIDDLE FORK LODGE	MAX	48	34	33	28	36	35	40	38	43	43	47	45	45	45	36	43	45	42	37	33	27	35	38	35	35	32	34	38	49	46		38.8
	MIN	27	23	16	15	15	29	26	28	33	34	37	38	32	26	26	31	32	30	29	18	18	19	20	20	14	17	16	24	31	31		25.2
NEW MEADOWS RANGER STA	MAX	49	35	35	37	34	42	44	34	40	40	50	49	53	42	35	42	44	41	37	35	27	27	32	31	40	30	34	34	40	41		38.5
	MIN	30	16	13	18	22	31	17	17	31	30	37	40	32	32	31	32	31	31	27	21	21	22	14	22	14	20	20	25	31	33		25.4
NORTH STAR RANCH	MAX	37	38	35	33	31	34	35	40	40	38	45	40	53	50	50	47	56	40	38	34	29	36	33	35	38	35	36	35	39	41		39.0
	MIN	32	14	10	10	15	28	31	32	32	32	34	35	31	30	32	33	34	30	29	20	16	20	23	26	21	23	24	26	30	32		26.2
PIERCE	MAX																																
	MIN																																
POWELL	MAX	34	32	29	28	27	30	35	40	38	35	46	46	48	43	41	40	48	38	33	31	26	33	30	31	32	28	35	32	33	34		35.2
	MIN	26	10	6	5	10	25	26	29	30	32	32	33	31	28	28	30	31	26	25	13	18	22	24	24	23	24	24	24	27	31		23.9
SHOUP	MAX	40	40	33	36	41	40	42	41	44	56	48	47	47	44	43	48	43	42	41	33	34	33	32	39	32	35	33	34	39	42		40.1
	MIN	31	26	17	17	30	34	34	32	37	39	38	40	33	30	33	35	34	32	32	21	24	23	23	26	22	21	23	22	30	31		29.0
STANLEY	MAX																																
	MIN																																
WALLACE WOODLAND PARK	MAX	36	36	33	28	29	30	34	37	39	44	51	50	47	42	38	42	44	38	36	31	33	34	35	31	30	33	33	45	47	38		37.5
	MIN	30	18	19	18	14	16	28	26	30	37	38	42	34	32	31	34	29	23	27	24	28	27	7	8	21	23	27	30	32	33		26.2
WARREN	MAX	41	34	32	27	34	37	37	41	45	49	43	40	36	34	38	40	36	37	30	26	30	28	27	30	28	32	31	37	40	43		35.4
	MIN	19	4	-3	4	22	32	5	27	31	33	33	35	23	21	26	31	24	21	17	2	9	8	5	9	2	11	14	26	33	28		18.4
YELLOW PINE 7 S	MAX	47	29	30	28	31	37	38	38	42	39	45	44	42	38	33	42	39	37	37	29	28	31	32	28	32	28	34	34	42	41		35.8
	MIN	27	13	12	8	18	27	19	20	29	30	34	35	30	29	29	32	31	26	24	13	18	21	19	14	7	14	13	24	33	31		22.7
* * *																																	
SOUTHWESTERN VALLEYS 05																																	
BOISE 7 N	MAX	54	37	36	40	48	51	45	56	61	63	62	60	47	41	49	50	45	42	32	33	31	36	36	33	32	31	41	48	52	52		44.8
	MIN	27	18	20	25	32	40	37	41	49	50	55	39	33	33	36	40	36	30	24	23	25	28	25	20	20	25	28	40	48	40		32.9
BOISE LUCKY PEAK DAM	MAX	58	43	45	36	41	55	52	49	53	53	60	53	60	53	45	54	46	43	41	38	39	38	42	33	29	42	39	44	49	53		46.2
	MIN	34	22	22	25	36	38	41	41	43	48	53	50	37	36	36	43	38	38	28	24	29	30	30	27	22	23	31	33	34	41		34.4
BOISE WSO AP	MAX	46	40	41	46	56	56	50	55	58	64	63	61	52	49	52	50	48	46	38	37	37	41	41	37	33	40	42	50	53	57		48.0
	MIN	29	21	25	27	38	44	43	44	46	49	53	45	39	37	43	44	40	34	27	28	32	26	29	19	22	21	32	40	45	41		35.4
BRUNEAU	MAX	55	43	42	52	58	64	51	56	55	65	64	61	57	50	53	51	49	51	44	35	41	44	45	41	36	40	41	49	53	57		50.1
	MIN	30	18	18	24	40	50	40	43	42	45	53	50	40	35	41	45	38	35	28	23	25	29	27	32	23	23	30	38	43	40		34.9
CALDWELL	MAX	63	44	42	53	52	64	52	56	55	62	66	62	56	52	54	52	50	49	41	35	38	44	43	41	42	37	40	46	49			49.7
	MIN	34	22	20	24	39	43	40	40	43	43	54	50	38	37	35	45	39	37	27	25	26	30	27	27	22	24	30	36	43			34.5
CAMBRIDGE	MAX	48	38	41	42	45	49	45	44	46	56	57	55	47	43	52	50	48	45	40	38	34	39	36	37	35	35	35	37	40	41		43.3
	MIN	31	20	16	23	35	33	24	34	37	42	46	37	33	34	37	41	32	35	29	23	26	22	16	23	17	28	25	30	30	32		29.7
COUNCIL	MAX	53	40	39	37	42	44	44	44	46	58	67	59	50	45	48	48	47	46	41	38	32	32	34	34	30	33	35	43	42	40		43.0
	MIN	32	23	20	26	30	36	26	35	35	44	46	43	33	34	35	35	37	36	31	26	27	30	26	26	18	28	27	32	32	33		31.4
DEER FLAT DAM	MAX	65	43	41	52	57	63	50	54	53	63	67	66	57	52	52	53	52	45	41	36	38	42	43	42	34	34	39	47	52	55		49.6
	MIN	31	19	17	24	39	43	39	39	39	40	53	55	35	34	41	44	40	34	26	24	22	22	25	22	20	18	28	35	42	42		33.1
EMMETT 2 E	MAX	60	42	42	47	52	58	48	58	50	66	65	64	55	51	53	55	55	47	42	37	37	43	42	40	37	42	44	53	56	54		49.8
	MIN	32	21	20	24		45	40	38	38	46	50	51	42	34	42	42	45	35	30	28	30	32	27	31	26	30	31	33	41	41		35.3
GLENNS FERRY	MAX																																
	MIN																																
GRAND VIEW 2 W	MAX	65	45	39	53	61	69	51	54	57	66	69	62	56	51	55	53	47	50	43	34	42	45	46	46	37	42	43	48	59	58		51.5
	MIN	30	19	14	17	40	49	40	41	41	38	50	48	39	36	42	43	37	36	28	21	24	26	25	32	21	20	30	34	33	35		33.0
KUNA 2 NNE	MAX	60	40	41	47	49	60	49	57	55	64	65	65	54	49	52	51	48	44	39	34	35	40	41	40	33	38	40	46	50	55		48.0
	MIN	30	16	18	20	35	47	40	40	42	43	53	49	35	35	40	43	37	34	26	22	24	22	24	23	16	18	27	35	40	38		32.5

See Reference Notes Following Station Index

DAILY TEMPERATURES

IDAHO
NOVEMBER 1973

Station		Day of Month 1	2	3	4	5	6	7	8	9	10	11	12	13	14	15	16	17	18	19	20	21	22	23	24	25	26	27	28	29	30	31	Average
MOUNTAIN HOME	MAX	45	40	41	45	52	50	51	54	64	56	63	58	53	47	52	47	48	48	42	34	37	42	42	35	33	37	42	47	48	56		47.0
	MIN	30	14	13	18	31	35	39	41	41	45	47	48	38	33	38	42	37	39	25	21	17	22	28	22	11	13	24	33	36	33		30.5
OLA 4 S	MAX	57	39	42	44	45	53	45	52	56	59	55	53	51	47	50	48	49	44	40	35	34	43	36	35	35	37	36	38	39	42		44.6
	MIN	29	23	15	18	33	37	31	39	32	32	42	44	34	33	37	39	36	35	30	23	25	21	19	24	18	27	25	28	32	32		29.8
PARMA EXPERIMENT STA	MAX	67	46	42	44	51	59	60	48	50	48	55	60	61	55	53	52	53	51	43	39	34	41	44	42	41	34	36	44	46	50		48.3
	MIN	31	15	13	16	18	44	38	38	37	37	38	50	34	35	37	42	38	37	28	26	23	28	19	21	22	22	23	32	33	39		30.5
PAYETTE	MAX																										38	44	41	47	46		
	MIN																										27	26	32	37	40		
SWAN FALLS POWER HOUSE	MAX	68	44	41	54	57	65	54	56	54	63	68	63	57	52	54	54	51	46	41	36	38	47	47	41	38	42	44	50	51	58		51.1
	MIN	36	24	21	26	41	45	43	42	46	47	53	46	40	39	38	48	41	39	31	26	29	30	30	31	28	27	33	36	42	41		36.6
WEISER 2 SE	MAX	54	44	41	48	48	55	50	49	50	57	57	61	53	49	53	54	51	46	43	39	38	41	38	40	38	34	38	39	45	49		46.7
	MIN	32	16	14	21	36	44	29	40	36	38	50	48	35	33	40	45	36	39	30	26	22	27	30	29	28	29	27	30	35	38		32.8
* * *																																	
SOUTHWESTERN HIGHLANDS 06																																	
GRASMERE	MAX																																
	MIN																																
HOLLISTER	MAX	56	30	33	41	49	55	55	61	66	65	64	62	47	45	53	46	44	51	41	33	30	37	37	32	31	32	38	45	46	49		45.8
	MIN	28	12	11	15	35	42	33	42	43	44	43	40	36	32	33	39	32	34	22	12	20	18	19	19	15	21	19	34	38	38		29.0
REYNOLDS	MAX	62	38	43	39	35	60	48	44	60	68	62	60	54	54	44	52	53	44	43	34	35	34	39	36	34	37	39	49	55	54		47.0
	MIN	30	13	14	10	14	24	37	38	41	43	47	43	35	31	31	40	34	33	24	18	25	20	22	23	22	26	28	36	46	36		29.5
THREE CREEK	MAX																																
	MIN																																
* * *																																	
CENTRAL PLAINS 07																																	
BLISS	MAX	55	43	40	47	46	52	50	56	63	65	59	55	51	47	50	49		50	42	35	39	40	41	35	30	34	36	42	47	53		46.6
	MIN	22	19	15	20	35	40	40	44	37	45	50	47	37	35	37	40		35	26	20	17	23	25	29	20	19	24	32	36	39		31.3
BURLEY FAA AP	MAX	51	35	35	42	50	52	51	58	71	66	61	66	48	47	56	51	46	50	31	34	36	37	37	31	29	31	39	48	48	56		46.4
	MIN	26	17	14	7	32	42	38	35	31	39	38	35	34	32	35	36	36	31	20	16	24	24	26	24	24	21	26	36	30	28		28.6
CASTLEFORD 2 N	MAX	53	40	35	52	51	54	50	51	65	53	54	64	46	47	56	57	49	50	48	33	42	39	43	36	35	37	38	48	44	59		47.6
	MIN	20	17	14	16	29	30	36	42	31	47	46	38	37	32	36	40	35	36	24	19	23	21	24	28	20	24	22	33	25	31		29.2
HAZELTON	MAX	57	36	36	43	51	53	52	57	67	63	57	66	47	45	54	48	44	47	39	30	35	35	38	35	32	33	39	45	41	51		45.9
	MIN	28	17	18	13	30	39	35	40	32	42	43	41	34	29	32	33	35	36	22	25	16	15	13	18	21	18	17	22	29	27		27.3
JEROME	MAX	54	41	40	45	46	53	50	57	65	64	61	60	53	46	53	46	44	49	42	32	35	37	40	35	32	34	41	48	43	58		46.8
	MIN	30	19	19	19	36	42	40	43	39	46	46	46	38	32	36	41	36	39	26	19	19	20	19	29	21	20	26	29	33	36		31.5
MAGIC DAM	MAX												41	38	39	40	42	44	45	32	30	31	35	34	32	30	32	34	42	42	45		
	MIN												38	30	33	34	32	29	31	25	18	16	15	18	17	15	10	16	26	28	35		
MINIDOKA 10 WNW	MAX	58	41	38	37	42	47	48	48	57	69	64	57	55	48	45	50	45	43	47	30	33	36	40	36	31	29	29	35	46	41		44.2
	MIN	29	15	9	10	16	32	38	38	31	31	40	42	33	32	30	33	32	35	25	15	17	16	16	25	18	21	9	20	24	30		25.4
MINIDOKA DAM	MAX	55	38	35	41	45	52	53	54	68	65	55	59	47	45	52	50	43	48	38	35	37	38	38	32	33	30	37	44	44	49		45.3
	MIN	27	18	14	15	32	36	39	42	37	47	42	30	36	32	34	30	35	36	24	18	25	19	20	26	22	24	19	31	31	32		29.1
PAUL 1 ENE	MAX	60	41	36	35	42	51	52	50	56	69	65	60	61	48	46	53	48	46	49	31	35	37	40	36	31	31	32	41	50	46		45.9
	MIN	32	21	17	14	15	33	39	38	33	34	43	46	35	36	32	35	36	35	26	19	20	23	22	27	22	24	20	28	34	34		29.1
PICABO	MAX	55	39	33	34	34	42	41	44	47	58	55	49	51	47	40	44	40	42	43	36	30	32	32	32	34	27	30	32	43	44		40.3
	MIN	29	7	7	10	20	29	34	33	31	32	32	39	31	30	28	32	32	34	29	19	14	19	20	21	10	8	5	19	24	30		23.6
RICHFIELD	MAX	53	44	36	40	38	48	48	50	60	61	55	50	45	42	45	44	43	45	42	38	34	38	34	32	28	28	34	41	42	44		42.7
	MIN	25	15	10	10	27	33	38	39	33	40	41	40	33	31	29	34	34	33	26	17	15	16	23	25	18	12	11	25	32	35		26.7
SHOSHONE 1 WNW	MAX							47	51	62	61	57	55	47	46	48	45	42	47	42	32	36	36	34	31	31	30	37	42	45	47		43.8
	MIN	22	18	14	13	20	34	40	40	34	44	45	40	35	31	32	36	34	36	23	18	13	12	22	25	15	18	15	28	34	35		27.5
TWIN FALLS 2 NNE	MAX	63	44	40	40	47	53	57	50	56	66	61	61	63	46	44	53	44	44	46	32	33	37	36	37	32	31	32	41	49	49		46.2
	MIN	33	22	20	15	15	35	38	39	34	35	45	45	39	33	32	37	36	36	26	18	24	22	21	29	24	24	26	29	30	30		29.7
TWIN FALLS 3 SE	MAX	66	44	35	38	47	54	57	50	56	70	65	67	65	49	48	57	48	47	48	34	34	40	39	40	35	34	35	46	52	43		48.1
	MIN	31	22	20	18	21	34	37	37	32	33	44	43	39	32	32	37	37	36	25	18	23	26	24	27	22	26	25	29	29	33		29.7
TWIN FALLS WSO	MAX	62	42	36	36	45	52	55	49	56	67	63	64	65	48	44	53	46	46	50	32	33	36	34	35	31	33	32	40	41	40		45.5
	MIN	31	20	18	13	20	41	37	43	33	37	45	45	38	32	35	36	36	35	24	16	22	21	21	27	22	23	19	25	34	34		29.4
* * *																																	
NORTHEASTERN VALLEYS 08																																	
CHALLIS	MAX	42	28	24	31	31	44	44	44	50	58	51	42	40	38	40	45	41	39	32	31	32	35	35	30	35	34	36	40	48	46		38.9
	MIN	23	20	16	10	10	29	29	29	30	30	38	37	29	24	24	28	31	27	26	18	14	15	15	14	12	16	16	18	22	30		22.7
CHILLY BARTON FLAT	MAX	51	28	26	24	32	43	42	45	53	56	50	45	39	38	35	43	40	40	33	27	27	30	30	31	21	30	32	39	41	42		37.1
	MIN	21	13	3	-3	19	28	26	30	27	35	36	36	26	25	24	30	29	28	26	12	7	6	6	13	2	11	5	8	25	25		19.3
GIBBONSVILLE	MAX																																
	MIN																																
LEADORE 2	MAX	45	26	22	25	40	42	40	42	53	58	53	50	43	40	39	44	44	36	33	32	35	29	29	30	19	30	32	39	42	45		37.9
	MIN	19	5	3	3	22	35	21	32	33	36	38	37	26	29	28	33	29	31	17	11	10	11	12	16	2	9	13	22	32	31		21.6
MACKAY RANGER STATION	MAX	52	29	23	24	32	43	43	45	54	55	54	44	45	43	37	42	42	40	44	26	31	31	32	30	29	30	38	39	40	40		38.6
	MIN	25	17	10	6	22	30	30	30	25	34	38	34	28	26	23	28	31	26	24	10	5	8	10	20	10	13	6	11	20	23		20.8
MACKAY 4 NW	MAX	49	33	24	24	31	38	45	44	52	55	45	44	42	40	36	41	42	35	32	28	28	29	29	30	23	28	33	36	38	41		36.5
	MIN	24	15	5	0	20	25	36	27	26	35	35	35	27	27	24	28	28	25	23	12	5	6	9	15	5	9	6	10	23	25		19.7
MAY	MAX	52	34	33	34	41	56	47	48	55	58	55	54	46	44	47	53	48	45	39	32	33	35	34	37	37	34	38	44	46	52		43.7
	MIN	23	8	8	6	22	34	26	32	27	39	43	38	29	21	25	33	31	30	23	14	13	15	16	18	8	12	15	14	29	32		22.8
SALMON 1 N	MAX	40	35	34	41	39	53	40	41	47	56	57	56	51	49	52	53	46	40	37	31	32	38	36	38	31	37	38	48	51	56		43.4
	MIN	30	21	18	14	30	34	24	32	31	37	38	39	30	27	32	35	34	32	30	18	18	15	21	24	18	19	18	25	31	29		26.8

See Reference Notes Following Station Index

DAILY TEMPERATURES

Station		Day of Month 1	2	3	4	5	6	7	8	9	10	11	12	13	14	15	16	17	18	19	20	21	22	23	24	25	26	27	28	29	30	31	Average
* * *																																	
UPPER SNAKE RIVER PLAINS 09																																	
ABERDEEN EXP STATION	MAX	55	40	35	33	38	44	48	49	52	65	63		58	45	42	49	50	45	48	30	32	34	36	36	31	28	28	37	45	41		42.7
	MIN	29	14	8	3	13	30	36	37	27	29		31	31	30	31	35	35	34	24	16	16	20	19	22	21	20	16	20	26	27		24.1
AMERICAN FALLS 1 SW	MAX	54	36	33	33	41	49	50	50	66	64	60	59	47	44	47	50	43	47	41	32	33	36	36	33	28	28	35	44	41	48		43.6
	MIN	32	17	12	[illegible]	30	30	40	42	39	45	38	39	35	38	37	35	35	35	24	[illegible]	27	26	27	26	22	23	22	31	35	29		29.6
ARCO 3 SW	MAX	49	29	31	27	33	41	47	49	57	58	49	46	42	40	39	41	42	42	34	[illegible]	31	32	30	32	27	23	34	42	40	41		38.6
	MIN	26	14	14	4	14	25	26	33	24	34	33	32	29	20	28	27	32	31	22	17	12	16	12	19	14	11	10	22	21	25		21.6
ASHTON	MAX	47	31	33	32	36	42	42	44	54	62	53	54	49	39	39	44	40	38	33	25	27	35	29	33	23	28	27	44	40	45		38.9
	MIN	25	19	5	10	24	31	35	32	32	37	36	35	31	29	31	30	32	32	24	20	20	19	16	21	18	16	17	25	20	25		24.9
BLACKFOOT 2 SSW	MAX	52	36	30	37	39	47	49	49	69	65	62	59	45	42	45	51	48	46	38	32	32	37	37	32	28	28	34	42	41	49		43.4
	MIN	30	16	9	9	31	38	39	42	31	39	32	37	34	33	36	32	36	36	25	14	26	25	24	26	21	22	18	33	28	28		28.3
CRATERS OF THE MOON NM	MAX	45	31	28	30	32	41	40	42	54	54	49	46	38	34	36	38	35	39	32	26	29		32	33	23	33	30	41	40	38		36.9
	MIN	19	14	4	9	18	28	31	34	29	34	35	32	20	22	29	28	30	31	23	16	11		12	18	11	7	10	21	25	30		21.8
DUBOIS EXP STATION	MAX	47	27	25	25	31	42	40	41	55	57	51	45	45	43	37	42	39	37	35	27	25	24	29	29	29	26	23	35	35	40		36.2
	MIN	25	17	7	4	15	30	30	32	34	41	36	36	29	29	29	29	33	32	25	18	17	19	17	14	9	10	15	22	23	28		23.5
FORT HALL INDIAN AGNCY	MAX	52	36	31	38	40	47	48	55	60	65	61	59	44	42	47	49	42	44	41	40	40	35	35	30	27	27	33	45	42	50		43.5
	MIN	31	20	12	18	30	40	38	42	42	43	35	41	36	34	37	35	36	34	18	13	25	23	24	27	22	24	26	33	32	27		29.9
HAMER 4 NW	MAX	55	32	33	32	36	46	45	46	56	61	52	50	45	46	46	50	45	44	47	44	32	35	32	34	26	25	25	40	40	45		41.5
	MIN	30	19	3	3	21	33	36	29	28	32	31	34	27	29	34	26	25	27	30	22	15	21	19	24	16	16	17	24	15	21		23.6
HOWE	MAX	42	30	32	35	47	53	48	50	56	63	52	48	47	48	45	47	50	48	40	29	37	26	33	39	31	23	34		38	45		41.9
	MIN	19	9	2	10	31	27	35	26	31	33	35	30	31	32	31	35	33	29	17	13	17	23	14	14	15	19	19		25	24		23.4
IDAHO FALLS 2 ESE	MAX	51	27	27	36	46	47	48	50	66	61	60	59	45	42	46	49	44	44	37	32	32	35	34	34	26	26	35	45	39	40		42.1
	MIN	27	14	6	11	26	42	38	41	33	39	35	36	33	31	34	35	37	36	26	20	23	22	22	23	21	22	18	31	24	28		27.8
IDAHO FALLS FAA AP	MAX	46	28	27	33	43	45	47	49	64	60	58	56	42	41	43	47	42	41	36	30	30	33	31	27	24	24	32	40	35	39		39.8
	MIN	16	15	9	10	29	37	38	38	30	36	33	34	32	31	32	33	36	34	25	21	23	25	23	21	20	21	18	24	22	24		26.3
IDAHO FALLS 46 W	MAX	44	27	28	31	39	47	49	52	65	62	53	48	45	43	43	44	43	46	32	28	32	36	33	36	29	32	33	44	39	39		40.7
	MIN	20	10	- 4	4	21	36	36	36	27	32	32	33	30	30	29	28	34	30	23	19	16	20	20	20	17	7	11	25	20	27		23.0
MALTA 2 E	MAX	56	34	32	40	45	51	54	62	68	65	60	53	47	45	50	49	48	48	41	33	31	38	39	33	29	32	38	49	44	56		45.7
	MIN	32	12	10	8	20	37	38	43	36	42	38	39	34	32	32	33	32	33	26	16	21	18	24	24	20	23	23	28	31	38		28.1
MASSACRE ROCKS ST PK	MAX	49	38	33	42	53	54	50	59	69	65	62						45	44	41	32	31	38	38	33	30	30	35	45	46	52		44.6
	MIN	33	16	4	10	33	40	39	44	31	40	38						35	36	25	16	25	19	25	29	23	26	24	33	35	29		28.3
POCATELLO WSO AP	MAX	50	38	33	36	46	49	49	56	68	63	62	60	44	43	47	50	44	45	37	32	31	35	36	31	27	27	37	45	46	53		44.0
	MIN	26	16	10	0	32	41	40	43	38	38	38	38	35	35	38	37	37	35	25	16	28	23	25	25	23	23	25	36	28	28		29.4
ST ANTHONY 1 WNW	MAX	53	37	35	34	35	43	45	46	46	63	61	53	56	42	43	42	46	41	40	35	27	29	33	30	33	23	25	31	44	37		40.3
	MIN	31	17		[illegible]	18	31	37	35	31	34	35	35	33	30	33	31	35	34	29	21	21	23	18	23	19	15	17	19	19	21		26.0
SUGAR	MAX	51	31	29	34	38	45	47	47	64	61	54	56	43	43	42	50	42	41	41	26	31	35	32	33	24	26	30	42	38	44		40.7
	MIN	28	14	5	10	25	34	38	36	32	39	32	37	34	30	34	34	35	34	25	22	22	22	24	22	14	15	19	28	20	25		26.3
* * *																																	
EASTERN HIGHLANDS 10																																	
ARBON 2 NW	MAX	50	42	34	37	35	41	53	53	61	62	54	59	46	40	42	47	44	41	36	30	32	32	33	29	25	27	28	36	42	42		41.1
	MIN	26	16	8	4	20	30	38	41	37	37	35	34	32	31	26	32	33	32	21	18	12	16	16	23	11	19	20	15	20	24		24.2
CONDA	MAX	47	41	31		34	38	41	43	46	60		58	53	37	34	39	42	40	38	24	26	27	30	28	28	27	31		40	46		38.1
	MIN	24	12	6		4	23	30	34	35	36		31	21	21	22	25	30	30	20	6	8	15	9	11	3	15	18		24	20		19.7
DRIGGS	MAX	45	30	30	33	34	44	40	59	62	54	59	55	36	43	45	44	45	40	27	24	30	30	25	30	23	23	31	47	49	40		39.2
	MIN	23	15	10	10	13	32	30	30	33	33	34	30	27	25	25	23	24	24	16	19	18	20	13	20	12	0	17	20	24	20		21.3
GRACE	MAX	49	34	33	33	36	39	51	50	63	64	60	54	38	37	37	43	41	41	41	26	28	29	29	29	26	30	26	29	44	51		39.7
	MIN	30	15	10	7	20	32	38	40	33	33	33	32	27	29	25	26	32	32	24	12	22	22	12	11	7	14	20	22	25	22		23.6
HENRY	MAX	42	35	35	33	38	39	38	49	62	61	58	53							38	28	36	32	35	31	31	34	35	37	48	50		40.8
	MIN	5	2	2	0	12	31	32	33	30	31	31							30	15	7	6	8	5	7	8	11	12	28	30	10		16.1
IDAHO FALLS 16 SE	MAX	45	32	26	32	36	39	44	43	57	60	61	52	39	35	39	44	39	38	33	26	27	28	30	29	22	29	28	38	47	43		38.0
	MIN	- 3	8	-11	1	20	35	37	35	35	33	34	32	26	28	28	30	33	31	21	16	20	15	13	21	12	9	16	24	30	24		21.8
ISLAND PARK DAM	MAX	41	25	27	24	30	35	37	35	54	48	40	42	33	35	33	38	34	35	33	26	23	23	25	33	20	23	20	32	34	42		32.7
	MIN	22	12	5	2	16	29	31	32	30	28	27	32	29	24	27	25	30	31	21	17	17	19	10	18	16	11	10	19	18	22		21.0
KILGORE	MAX	43	22	27	21	30	36	36	36	53	51	46	43	35	35	32	38	35	34	32	22	22	24	23	29	19	20	21	35	34	43		32.6
	MIN	22	8	2	0	14	28	28	32	28	28	26	33	28	27	26	24	30	30	20	16	15	18	15	9	0	1	8	18	18	20		19.0
LIFTON PUMPING STATION	MAX	46	30	32	35	43	45	47	54	52	59	54	51	39	38	37	46	41	40	32	30	32	32	29	30	26	29	32	42	44	42		39.6
	MIN	20	18	18	13	13	33	35	33	28	28	30	31	26	23	18	21	28	25	20	10	18	12	10	6	1	10	12	14	14	16		19.5
MALAD	MAX	54	41	41	36	38	44	55	56	63	65	58	59	45	42	45	52	47	44	35	30	33	35	34	33	26	32	32	42	39	44		43.3
	MIN	25	17	20	13	20	33	39	41	32	36	35	36	32	32	27	30	33	33	27	18	20	22	21	19	9	19	23	18	23	25		25.9
MALAD CITY	MAX	55	41	40	40	38	46	56	60	65	65	62	56	46	44	46	55	48	44	36	32	35	35	37	34	28	32	32	43	40	46		44.6
	MIN	31	16	14	6	15	31	30	38	26	32	30	40	30	32	24	27	32	32	29	18	12	22	22	28	5	15	23	13	19	20		23.7
MONTPELIER RANGER STA	MAX	48	38	37	36	37	39	41	49	52	60	59	57	53	32	37	36	45	40	38	30	31	33	32	33	30	24	30	30	40	43		39.7
	MIN	32	18	15	11	13	18	36	36	27	29	30	32	24	25	15	17	23	30	23	10	13	18	10	12	1	11	11	16	11	20		19.6
OAKLEY	MAX	52	40	32	38	46	50	55	65	60	65	62	62	48	45	54	48	50	46	40	32	38	38	39	33	28	32	38	45	45	54		46.0
	MIN	25	14	12	13	29	38	38	42	40	45	45	39	33	31	33	37	38	35	24	17	25	22	23	23	20	25	24	31	35	35		29.7
PALISADES DAM	MAX	50	31	28	31	36	43	45	44	55	55	56	55	41	41	40	46	52	41	36	29	35	33	32	32	27	30	29	42	41	49		40.2
	MIN	25	18	5	15	15	33	37	34	35	38	38	34	33	31	31	32	34	33	26	21	23	21	20	22	17	20	12	26	29	31		26.3
PRESTON 3 NE	MAX	57	40	40		38	44	46	53	58	64		60	56	43	40	44	52		37	32	32	32	35	34	32	24	30	41		40		42.5
	MIN	40	22	20		21	26	38	42	32	32		39	37	32	28	28			29	18	24	18	16	18	9	[illegible]	19	19		22		25.5
STREVELL	MAX	57	33	31	38	42	53	55	57	59		58	57		42	45			45	35	30	33	35	34	29			32	38	37			42.4
	MIN	29		8	10	20	34	36	40	41		41	42		30	29			31	27	14	19	15	19	24					27			
SWAN VALLEY	MAX	48	31	29	32	37	42	45	43	61	60	58	54	41	39	39	47	42	40	37	29	32	34	33	30	23	30	28	40	42	41		39.6
	MIN	22	9	-11	9	8	32	36	35	36	32	30	33	23	29	30	31	34	32	23	21	23	19	16	21	11	16	10	22	21	23		22.6

See Reference Notes Following Station Index

DAILY TEMPERATURES

IDAHO
NOVEMBER 1973

Station		Day of Month 1	2	3	4	5	6	7	8	9	10	11	12	13	14	15	16	17	18	19	20	21	22	23	24	25	26	27	28	29	30	31	Average
TETONIA EXP STATION	MAX	46	27	28	35	37	42	42	42	61	56	58	56	39	36	37	42	41	36	33	25	32	32	27	32	26	31	28	44	43	50		38.8
	MIN	22	6	-9	4	17	32	35	31	32	32	32	31	27	26	26	29	31	30	20	16	20	18	15	21	14	8	3	22	26	20		21.2
	MAX																																
	MIN																																
	MAX																																
	MIN																																
	MAX																																
	MIN																																
	MAX																																
	MIN																																
	MAX																																
	MIN																																
	MAX																																
	MIN																																
	MAX																																
	MIN																																
	MAX																																
	MIN																																
	MAX																																
	MIN																																
	MAX																																
	MIN																																
	MAX																																
	MIN																																
	MAX																																
	MIN																																
	MAX																																
	MIN																																
	MAX																																
	MIN																																
	MAX																																
	MIN																																
	MAX																																
	MIN																																
	MAX																																
	MIN																																
	MAX																																
	MIN																																
	MAX																																
	MIN																																
	MAX																																
	MIN																																
	MAX																																
	MIN																																
	MAX																																
	MIN																																
	MAX																																
	MIN																																
	MAX																																
	MIN																																
	MAX																																
	MIN																																
	MAX																																
	MIN																																
	MAX																																
	MIN																																
	MAX																																
	MIN																																
	MAX																																
	MIN																																
	MAX																																
	MIN																																
	MAX																																
	MIN																																
	MAX																																
	MIN																																
	MAX																																
	MIN																																
	MAX																																
	MIN																																
	MAX																																
	MIN																																
	MAX																																
	MIN																																
	MAX																																
	MIN																																
	MAX																																
	MIN																																
	MAX																																
	MIN																																
	MAX																																
	MIN																																
	MAX																																
	MIN																																

See Reference Notes Following Station Index

SUPPLEMENTAL DATA

IDAHO
NOVEMBER 1973

	Wind (Speed — m.p.h.)						Relative humidity averages-percent				Number of days with precipitation							Percent of Possible sunshine	Average sky cover sunrise to sunset
							Standard of Time MOUNTAIN												
	Resultant Direction	Resultant Speed	Average	Fastest mile	Direction of fastest mile	Date of fastest mile	05	11	17	23	Trace	.01-.09	.10-.49	.50-.99	1.00-1.99	2.00 and over	Total		
BOISE WSO AP	13	7.6	11.5	33	SW	12	68	63	62	68	4	9	10	0	0	0	23	19	8.8
LEWISTON WSO AP	-	-	-	41 %	-	12	90	84	80	88	7	10	8	1	0	0	26	-	9.0
POCATELLO WSO AP	21	10.0	13.4	38	SW	01	72	66	62	69	5	11	6	0	0	0	22	20	9.0

% PEAK GUST

See Reference Notes Following Station Index

DAILY SOIL TEMPERATURES

IDAHO
NOVEMBER 1973

Station	Depth (IN)	Time	Day of month 1	2	3	4	5	6	7	8	9	10	11	12	13	14	15	16	17	18	19	20	21	22	23	24	25	26	27	28	29	30	31	Average
ABERDEEN EXP STA																																		
	4	MAX	46	45	40	34	36	38	42	44	46	42	-	49	46	43	42	41	42	42	42	37	35	33	33	33	33	34	34	33	34	34		39.1
		MIN	42	36	33	33	34	34	37	42	40	39	-	42	40	39	38	38	40	40	37	34	33	33	33	33	33	33	33	33	33	34		36.2
KUNA 3 E																																		
	4	MAX	50	48	45	43	43	45	46	47	47	48	50	51	51	50	48	47	47	48	47	45	42	42	40	41	40	41	40	39	40	41		45.1
		MIN	48	44	42	42	42	42	45	46	47	47	48	50	50	48	47	47	47	47	45	42	39	38	40	40	40	40	39	38	39	40		43.6
	8	MAX	54	53	52	50	49	50	51	52	52	53	54	54	53	53	53	53	53	53	53	51	49	48	48	47	47	47	46	46	45	46		50.5
		MIN	53	52	50	49	49	49	50	51	52	52	53	53	53	53	53	53	53	53	51	49	48	47	47	47	47	46	46	44	45	45		49.8
TWIN FALLS WSO																																		
	4	MAX	52	45	42	38	40	42	46	48	50	49	49	52	49	48	43	46	44	44	45	40	37	36	38	36	36	36	36	36	36	38		42.6
		MIN	45	38	36	34	35	39	42	46	43	42	42	47	44	43	40	42	42	42	38	35	35	36	35	36	35	35	36	36	36	36		39.0
	8	MAX	51	49	46	44	43	43	46	46	48	49	50	50	49	47	47	46	46	46	46	44	41	41	40	41	41	41	39	38	38	38		44.5
		MIN	49	46	44	43	42	42	42	46	46	47	49	49	47	46	46	45	45	45	44	41	40	40	40	40	41	39	38	38	38	38		43.2

See Reference Notes Following Station Index

SNOWFALL AND SNOW ON GROUND

Station		Day of month 1	2	3	4	5	6	7	8	9	10	11	12	13	14	15	16	17	18	19	20	21	22	23	24	25	26	27	28	29	30	31
* * * PANHANDLE 01																																
BONNERS FERRY 1 SW	SNOWFALL				1.0	3.0	2.5	T	.8	5.0						2.5				T	2.5	4.0	.5	T	3.0	6.0	T	3.5				
	SN ON GND				1	4	5	4	4	6						3	T				3	6	4	4	6	10	10	12	4	2	1	
COEUR D'ALENE 1 E	SNOWFALL				5.0	3.0	2.0	.7													4.0	3.2	1.7	.5	3.9	7.0		T				
	SN ON GND				5	8	9	7	5	2											4	7	6	5	9	15	13	12	7	4	3	
PORTHILL	SNOWFALL				1.0	3.0	1.0			3.0						2.0					3.0	1.0		1.0		4.0						
	SN ON GND				1	3	4	3	2	5	2					2	T				3	4	4	5	4	8	7	7	1			
PRIEST RIVER EXP STA	SNOWFALL				6.0	.1	1.5	.1													3.0	10.5		2.0	4.5	6.5		3.5				
	SN ON GND				6	5	6	6	5	2											3	14	13	13	16	19	16	19	12	10	9	
SANDPOINT EXP STATION	SNOWFALL				2.0	T			2.0												2.0	11.0	2.0		6.0	8.0						
	SN ON GND				2	2	2	1	2	1											2	13	14	13	20	22	18	14	10	8	4	
* * * NORTH CENTRAL PRAIRIES 02																																
COTTONWOOD	SNOWFALL	3.0	2.0	1.5	1.0	3.5	4.5	2.5	T						T				3.0	2.0	1.0	1.0	1.0	1.5	1.0	2.0	.5	1.0		T	T	
	SN ON GND	3	5	5	4	5	7	7	4	1					T				3	3	2	2	2	3	4	4	3	3		T	T	
NEZPERCE	SNOWFALL	2.0			T	4.0	4.5	.5							1.0			T	3.5	T	.5	.5	.5	T	.5	4.0	1.5	T		T		
	SN ON GND	7	6	5	4	8	10	9	5	2	T	T	T	T	T	T	T	T	4	2	1	1	2	2	2	5	5	3	T	T	T	
POTLATCH 3 NNE	SNOWFALL	7.0			1.0	2.0	2.0								1.0				1.0		3.0	2.0	2.0	2.0		6.0						
	SN ON GND	-	6	5	6	6	6	4	3										1	1	4	5	6	8	8	10	7	6	-	-	-	
* * * NORTH CENTRAL CANYONS 03																																
LEWISTON WSO AP	SNOWFALL	T		T	.3	1.7	.7												.5		T	T	T	T		T	T					
	SN ON GND	T				T	1	T											T		T			T								
	WTR EQUIV																															
* * * CENTRAL MOUNTAINS 04																																
ANDERSON DAM	SNOWFALL	T				4.0									T						4.0	2.0	T	T	3.0	8.0	7.0	1.0				
	SN ON GND	T				4	2								T						4	4	4	4	5	13	15	8	6	3	T	
ARROWROCK DAM	SNOWFALL		T			T	T							T								5.0	5.0	1.5	4.0	4.0	6.0	T	T			
	SN ON GND		T			T																5	9	8	8	12	18	12	9	6	4	
ATLANTA	SNOWFALL	*	*	*	*	10.0	4.0	2.0	1.0						10.0	2.0	3.0	5.0	8.0		2.0	5.0	1.0	1.0	3.5	2.5	2.0	2.0	.3			
	SN ON GND	-	-	-	-	10	3	3	2	2					9	7	4	4	8	7	9	15	16	16	18	19	19	20	18	15	13	
AVERY R. S. NO 2	SNOWFALL	1.3			4.0	1.0	1.0	.5											.5		2.0	2.0	3.0		2.0	4.0		1.5		1.8		
	SN ON GND				4	5	4	4	3												2	4	5	5	7	11	10	10	5	5	4	
CASCADE 1 NW	SNOWFALL	T	1.0	1.0	5.0	6.0	T	T	T				T	1.0	5.0	2.0	T	T	2.0	T	1.0	4.0	1.0	3.0	1.0	4.0	1.0	1.0	1.0			
	SN ON GND	T	1	1	6	12	4	3	2	T	T		T	T	4	3	1	T	1	1	2	5	6	9	8	12	11	10	7	5	3	
CENTERVILLE ARBAUGH RH	SNOWFALL	T				5.0								1.0	5.0	3.0	T		2.0		2.0	10.0	T	1.0	2.0	13.4	T	2.0	T	T	T	
	SN ON GND	T				3	T							T	5	4	2	2	3	3	4	14	12	11	13	24	22	18	17	14	11	
COBALT	SNOWFALL	1.0	T			1.0			1.0					1.0	.1	T	T	T	1.0	.9	1.0	.1			.5		.2	1.0				
	SN ON GND	1	1	1	1	2	1	1	2	1				1	1	1	T	T	1	2	3	3	3	2	3	3	3	4	3	3	3	
DEADWOOD DAM	SNOWFALL	1.0	-	-	-	-	-	-	-	-	-	-	-	-	-	-	-	2.0	3.0	T	2.0	5.0	1.0	3.0	1.0	6.0	T	3.0	1.0	T	T	
	SN ON GND	1	-	-	-	-	-	-	-	-	-	-	-	-	-	-	-	14	16	16	18	23	23	25	26	30	27	28	26	24	22	
ELK CITY	SNOWFALL	2.0		2.0	2.0	9.0	3.0	4.0	1.0						.5	.5	2.0		1.0	1.0	.5	1.0	T	5.0	1.5	1.0	4.0	1.0	1.0			
	SN ON GND	4	4	4	4	11	11	12	12	11	7	4	4	2	2	2	2		1	2	2	3	2	7	8	9	13	14	15	14	7	
FAIRFIELD RANGER STA	SNOWFALL					9.6									1.0		.9				.8	.5	.2	.2	1.5	2.7		.5				
	SN ON GND					10	7	4	1						1	1	1	1	1	1	1	2	2	2	4	6	6	6	5	4	3	
HAILEY RANGER STATION	SNOWFALL	-	-	-	-	-	-	-	-	-	-	-	-	-	-	-	-	-	-	-	-	-	-	-	-	-	-	-	-	-	-	
	SN ON GND	-	-	-	-	-	-	-	-	-	-	-	-	2	2	2	-	-	-	-	-	-	-	-	-	-	2	2	1	1		
KETCHUM R S	SNOWFALL	T				*	13.0		-					4.0	3.0	2.3	.8	.8	6.0	.5		1.5	T	2.0	T	T	T	T	1.5			
	SN ON GND					7	-	-	-	7	-	-	-	6	7	10	8	-	13	13	12	-	12	14	14	12	12	11	10	-	-	
MC CALL	SNOWFALL		1.0		7.0	13.0								4.0	9.0	4.0			1.0	1.0	4.0	3.0	6.0	3.0	8.0	3.0		3.0				
	SN ON GND		1	1	8	20	11	10	9	8	4	1		3	12	11	7	7	8	7	12	14	18	20	26	27	25	24	20	16	14	
POWELL	SNOWFALL	13.0	T		T	4.0	13.5	5.0	.5		T			.6	.5	2.0		1.0	1.0	1.0	T	4.0	4.0	4.0	4.5	2.0	5.0	3.0	4.0			
	SN ON GND	13	13	9	8	11	23	26	22	13	9	8	6	6	5	6	4	5	5	6	5	9	10	14	17	17	20	21	22	19	17	
WARREN	SNOWFALL	2.0			5.0	19.0	3.0								4.0	1.0	1.0	2.0	2.0	1.0	2.0	1.0	1.0	2.0	1.0	3.0	5.0	1.0	1.0			
	SN ON GND	3	3	3	3	20	23	20	18	16	10	8	6	6	10	8	8	10	11	12	14	15	16	18	19	20	22	22	22	20	19	
* * * SOUTHWESTERN VALLEYS 05																																
BOISE WSO AP	SNOWFALL	T																	T		.6	1.7		.6	.9	4.6	.3	.1				
	SN ON GND																			T		1	2	1	2	1	5	4				
	WTR EQUIV																								.2	.1	.2	.2				
COUNCIL	SNOWFALL	T			1.0	1.0															5.0	5.0		6.0	8.0	5.0		4.0				
	SN ON GND				1	2															5	8	8	14	22	28	17	19	15	10	-	
PAYETTE	SNOWFALL	-	-	-	-	-	-	-	-	-	-	-	-	-	-	-	-	-	-	-	-	-	-	-	-	-	-	.4				
	SN ON GND	-	-	-	-	-	-	-	-	-	-	-	-	-	-	-	-	-	-	-	-	-	-	-	-	-	-	-	-	-	-	
* * * SOUTHWESTERN HIGHLANDS 06																																
REYNOLDS	SNOWFALL																					2.0					2.0					
	SN ON GND																					T					2	1	T			
* * * CENTRAL PLAINS 07																																
BURLEY FAA AP	SNOWFALL			T		T									T				T	T	T	1.0			1.0	T	T	T				
	SN ON GND				T																	T	1	T	T	T	T	T	T			
RICHFIELD	SNOWFALL					3.0															.6	1.2		.5	1.5	1.2	.6				
	SN ON GND					3																1	T	T	2	3	3	3	2	1	T	

See Reference Notes Following Station Index

SNOWFALL AND SNOW ON GROUND

IDAHO
NOVEMBER 1973

Station		Day of month																													
		1	2	3	4	5	6	7	8	9	10	11	12	13	14	15	16	17	18	19	20	21	22	23	24	25	26	27	28	29	30	31
TWIN FALLS WSO	SNOWFALL		T			T	T								1.5					1.0		.5	.5	.5	1.5	.5	1.0					
	SN ON GND		T			T									2					T	T	1	1	2	2	2	3	2	1	T	T	
* * * UPPER SNAKE RIVER PLAINS 09																																
ABERDEEN EXP STATION	SNOWFALL	T			.5		T													T			T		.5		T					
	SN ON GND	T			1																		T		1		T					
ASHTON	SNOWFALL	1.0	1.5		T	3.0								T	1.0				2.0	.3	.2	2.0	1.0	2.0	6.0	5.0	8.0	2.0	1.0			
	SN ON GND																					2	3	5	10	15	20	20	14	-	-	
BLACKFOOT 2 SSW	SNOWFALL																								4.7							
	SN ON GND																								5	5	3	3				
CRATERS OF THE MOON NM	SNOWFALL	1.8			1.0	8.0	T							3.0	.5	.6	.7	.5	3.3	.1	.1	1.0		1.1		1.0						
	SN ON GND	2	2	1	1	9	4	4	4	3	3	3	3	2	3	3	3	3	6	6	6	7	7	8	8	9	9	9	9	9	9	
DUBOIS EXP STATION	SNOWFALL				1.5	T													T				T	T	T	9.5	1.0	T				
	SN ON GND				2	2													T	T	T	T	T	T		10	10	10	8	7	6	
IDAHO FALLS FAA AP	SNOWFALL	1.6	1.5		T	T									T				T	.2	T	T	T	.1	4.3	2.1	.2	T				
	SN ON GND		3	3	2	1	T												T	T	T	T	T	T	1	5	6	6	6	4	2	
IDAHO FALLS 46 W	SNOWFALL	-	-	-	-	-	-	-	-	-	-	-	-	-	-	-	-	-	-	-	-	-	-	-	-	-	-	-	-	-	-	
	SN ON GND	-	-	-	-	-	-	-	-	-	-	-	-	-	-	-	-	-	-	-	-	-	-	-	-	-	-	-	-	-	-	
POCATELLO WSO AP	SNOWFALL			4.4	T	.1									T				T	.8	T	.5	T	.2	2.3	.2	.2	T				
	SN ON GND				4	2														T	T	T	1	T	1	2	2	2	1	T	T	
	WTR EQUIV				.3	.2																			.2	.2	.2	.2				
* * * EASTERN HIGHLANDS 10																																
HENRY	SNOWFALL	1.0			1.0	4.0							-	-	-	-	-	-	-	T	4.0				5.0		2.0	2.5				
	SN ON GND				T	4	3	1	T				-	-	-	-	-	-	-	T	4	4	4	4	9	9	11	14	14	10	9	
ISLAND PARK DAM	SNOWFALL	2.0				9.0	3.0	.5	1.0					2.0	2.0	1.0	2.5	3.5	5.0	.5	2.0	6.5	6.0	4.0	3.5	7.0	2.0	4.0	1.0			
	SN ON GND	1	1	1	1	10	11	9	9	8	7	6	5	7	8	9	11	14	18	18	20	26	30	29	30	34	32	33	30	29	27	
KILGORE	SNOWFALL	.5	1.0		1.0	2.0								.5	.5	1.0	T	1.0	5.0	1.0	1.5	3.0	1.5	3.5	2.0	5.0	2.0		2.0			
	SN ON GND		5		1	3										1	1	2	7	7	8	11	-	13	12	16	18	-	17	16	14	
MALAD CITY	SNOWFALL			T	T	T									T				T		T	1.0		T	1.2	T	.6	T				
	SN ON GND			T	T	T									T						T	1		T	1	1	2	2	1	T	T	
MONTPELIER RANGER STA	SNOWFALL			1.2	2.5		T							3.8	1.0	1.6		T	.6	T	T	.3	.9		1.3	T	.4	T				
	SN ON GND			1	3	2	1	T						2	2	3	3	3	3	3	3	3	4	4	5	5	5	5	5	5	5	
OAKLEY	SNOWFALL			2.0											1.0																	
	SN ON GND			2																												
SWAN VALLEY	SNOWFALL	5.0			2.0	1.0									1.0					T					3.0	1.0		7.0				
	SN ON GND	5	5	5	5	5	3	1																	3	4	4	11	9	8	-	

See Reference Notes Following Station Index

STATION INDEX

IDAHO
NOVEMBER 1973

STATION	INDEX NO.	DIVISION	COUNTY	DRAINAGE ‡	LATITUDE	LONGITUDE	ELEVATION	OBSERVATION TIME AND TABLES: TEMP.	PRECIP.	EVAP.	SPECIAL (SEE NOTES)	OBSERVER
ABERDEEN EXP STATION	0010	09	BINGHAM	12	42 57	112 50	4405	8A	8A	8A	G	EXPERIMENT STATION
AFTERTHOUGHT MINE	0070	06	OWYHEE	12	43 00	116 42	7220				S	NATL WEATHER SERVICE
AMERICAN FALLS 1 SW	0227	09	POWER	12	42 47	112 52	4318	5P	5P			U S BUR RECLAMATION
ANDERSON DAM	0282	04	ELMORE	2	43 21	115 28	3882	6P	6P		C H	U S BUR RECLAMATION
ARBON 2 NW	0347	10	POWER	12	42 30	112 34	5170	6P	6P			MRS GENA NEWPORT
ARCO 3 SW	0375	09	BUTTE	6	43 36	113 20	5328	5P	5P			VINCENT SULLIVAN
ARROWROCK DAM	0448	04	ELMORE	2	43 36	115 55	3275	8A	8A	8A	H	U S BUR RECLAMATION
ASHTON	0470	09	FREMONT	12	44 04	111 27	5260	7A	7A		H	GEORGE S SADORUS
ATLANTA	0491	04	ELMORE	2	43 48	115 08	5500	4P	4P		C H	HOWARD D WALLACE
ATLANTA SUMMIT	0499	04	ELMORE	2	43 45	115 14	7590				S	SOIL CONSERVATION SERV.
AVERY R. S. NO 2	0528	04	SHOSHONE	10	47 15	115 55	2390	5P	5P		H	U. S. FOREST SERVICE
BALD MOUNTAIN	0540	04	BLAINE	12	43 39	114 24	8700				C	U.S. FOREST SERVICE
BARBER FLAT GS	0589	04	BOISE	2	43 49	115 32	4130				S	NATL WEATHER SERVICE
BAYVIEW MODEL BASIN	0667	01	KOOTENAI	9	47 59	116 33	2075	8A	8A			U S NAVY
BENTON DAM	0789	01	BONNER	9	48 21	116 48	2640				C	U S FOREST SERVICE
BENTON SPRING	0792	01	BONNER	9	48 21	116 46	4900				S	USFS EXPERIMENTAL FOR
BLACKFOOT 2 SSW	0915	09	BINGHAM	12	43 10	112 21	4487	5P	5P		H	RADIO STATION KBLI
BLISS	1002	07	GOODING	12	42 57	115 00	3275	6P	6P			NORTH SIDE CANAL CO
BOGUS BASIN	1014	04	BOISE	8	43 46	116 06	6196				S	NATL WEATHER SERVICE
BOISE 3 E	1016	05	ADA	2	43 37	116 08	3377				C	MILTON JOHNSTON
BOISE 7 N	1017	05	ADA	2	43 43	116 12	3885	8P	8P			EARL S OURADA
BOISE LUCKY PEAK DAM	1018	05	ADA	12	43 33	116 04	2840	8A	8A		C	CORPS OF ENGINEERS
BOISE WSO AP R	1022	05	ADA	12	43 34	116 13	2838	MID	MID		C HJ	NATL WEATHER SERVICE
BONANZA	1050	04	CUSTER	11	44 22	114 44	6420				S	NATIONAL WEATHER SERV
BONNERS FERRY 1 SW	1079	01	BOUNDARY	5	48 41	116 19	1860	5P	5P		C H	ARLO T GRUNERUD
BOSTETTER GS	1091	06	CASSIA	12	42 10	114 12	7500				S	SOIL CONSERVATION SERV
BROWNLEE DAM	1180	04	ADAMS	12	44 50	116 52	1844	8A	8A			IDAHO POWER COMPANY
BRUCE MEADOWS	1186	04	VALLEY	11	44 25	115 19	6390				S	U S FOREST SERVICE
BRUNEAU	1195	05	OWYHEE	12	42 53	115 48	2530	6P	6P			JUDY L. KING
BURLEY FACTORY	1298	07	CASSIA	12	42 33	113 48	4140				C	AMALGAMATED SUGAR CO
BURLEY FAA AP	1303	07	CASSIA	12	42 32	113 46	4146	MID	MID		H	FED AVIATION AGENCY
BURNT KNOB	1317	04	IDAHO	11	45 43	115 01	6400				S	U S FOREST SERVICE
CABINET GORGE	1363	01	BONNER	9	48 05	116 04	2257	5P	5P			WASH WATER POWER CO
CALDER	1370	04	SHOSHONE	10	47 16	116 11	2096				C	WILLIAM K. JONES
CALDWELL	1380	05	CANYON	2	43 40	116 41	2370	MID	5P			TWIN CITIES BRDCSTNG CO
CAMBRIDGE	1408	05	WASHINGTON	12	44 34	116 41	2650	6P	6P			STUART DOPF
CAMBRIDGE 2 NE	1410	05	WASHINGTON	12	44 35	116 38	2660				C	HOWARD C MARTI
CAREY 2 SSE	1472	07	BLAINE	12	43 17	113 56	4770				C	MRS MILLARD L. MEANEA
CASCADE 1 NW	1514	04	VALLEY	8	44 32	116 03	4896	4P	4P		C H	U S BUR RECLAMATION
CASTLEFORD 2 N	1551	07	TWIN FALLS	12	42 33	114 52	3825	5P	5P			MR EARL HEIDEL
CAYUSE CREEK	1577	04	CLEARWATER	3	46 40	115 04	3500				S	SOIL CONSERVATION SERV.
CENTERVILLE ARBAUGH RH	1636	04	BOISE	2	43 54	115 51	4300		6P		H	MRS XINIA JONES
CHALLIS	1663	08	CUSTER	11	44 30	114 14	5175	8A	8A		C	U S FOREST SERVICE
CHILLY BARTON FLAT	1671	08	CUSTER	6	43 59	113 49	6260	5P	5P			JAMES E. DAYLEY
CLARKIA RANGER STATION	1831	04	SHOSHONE	10	47 01	116 15	2835	4P	4P		C	U S FOREST SERVICE
COBALT	1932	04	LEMHI	11	45 05	114 14	5010	5P	5P		H	MRS. ELSIE M. SCHMUCK
COEUR D'ALENE 1 E	1956	01	KOOTENAI	4	47 41	116 45	2158	5P	5P		C H	U S FOREST SERVICE
CONDA	2071	10	CARIBOU	12	42 43	111 33	6200	8A	8A			J R SIMPLOT CO
COTTONWOOD	2154	02	IDAHO	3	46 01	116 20	3400	8A	8A		H	LLOYD D ROSE
COTTONWOOD 2 WSW	2159	02	IDAHO	3	46 02	116 23	3945				C	SABI FREI
COUNCIL	2187	05	ADAMS	12	44 44	116 26	2950	5P	5P		C H	U S FOREST SERVICE
CRATERS OF THE MOON NM	2260	09	BUTTE	6	43 28	113 34	5897	5P	5P		H	CRATERS OF THE MOON N M
DEADWOOD DAM	2385	04	VALLEY	8	44 19	115 38	5375	4P	4P		C H	U S BUR RECLAMATION
DEADWOOD SUMMIT	2395	04	VALLEY	11	44 32	115 34	7000				S	NATL WEATHER SERVICE
DECEPTION CREEK	2422	04	KOOTENAI	4	47 44	116 29	3060				S	COEUR D'ALENE N F
DEER FLAT DAM	2444	05	CANYON	12	43 35	116 45	2510	7P	7P			CARL PADDUR
DIXIE	2575	04	IDAHO	11	45 33	115 28	5610	8A	8A			MRS ZILPHA L WENZEL
DORIS CREEK	2634	04	CLEARWATER	3	46 35	115 23	4750				S	U S FOREST SERVICE
DRIGGS	2676	10	TETON	12	43 44	111 07	6116	5P	5P			EDITH STEVENS
DRY CREEK FLAT	2696	10	ONEIDA	1	42 15	112 06	6350				S	SOIL CONSERVATION SERV
DRY FORK SUMMIT	2700	09	BUTTE	6	43 35	113 41	7300				S	NATIONAL WEATHER SERV
DUBOIS EXP STATION	2707	09	CLARK	6	44 15	112 12	5452	5P	5P		C H	INTERMOUNTAIN FRST & RG
DUBOIS 34 W	2722	08	CLARK	6	44 11	112 56	6180	5P	5P			CLOSED 6/30/72
DWORSHAK FISH HATCHERY	2845	03	CLEARWATER	3	46 30	116 18	995	8A	8A		C	DWORSHAK NATL FISH HAT
ELK CITY	2875	04	IDAHO	3	45 49	115 26	4058	8A	8A		H	MAX STAMPER
ELK RIVER 1 S	2892	04	CLEARWATER	3	46 46	116 11	2918	8A	8A		C	RUSSELL ECK
EMIGRANT SUMMIT	2927	10	BEAR LAKE	1	42 22	111 34	7350				S	NATL WEATHER SERVICE
EMMETT 2 E	2942	05	GEM	2	43 52	116 28	2500	5P	5P			MISS KONI HARPER
ENAVILLE 2	2971	04	SHOSHONE	4	47 34	116 15	2400				C	MRS HAROLD KUISTI
FAIRFIELD RANGER STA	3108	04	CAMAS	12	43 21	114 47	5065	5P	5P		H	U S FOREST SERVICE

STATION INDEX

IDAHO
NOVEMBER 1973

STATION	INDEX NO.	DIVISION	COUNTY	DRAINAGE †	LATITUDE	LONGITUDE	ELEVATION	OBSERVATION TIME AND TABLES: TEMP.	PRECIP.	EVAP.	SPECIAL (SEE NOTES)	OBSERVER
FENN RANGER STATION	3143	03	IDAHO	3	46 06	115 33	1585	8A	8A		C	U S FOREST SERVICE
FLAT TOP MOUNTAIN	3252	06	OWYHEE	12	43 14	116 54	5800				S	WTMSTR-FRANK W ELFERING
FORT HALL INDIAN AGNCY	3297	09	BINGHAM	12	43 02	112 26	4460	5P	5P			FORT HALL IR PROJ
FORTY NINE MEADOWS	3314	04	SHOSHONE	3	47 06	115 53	4800				S	NATL WEATHER SERVICE
GALENA	3417	04	BLAINE	12	43 53	114 39	7300	5P	5P			GALE GELSKEY
GALENA SUMMIT	3422	04	BLAINE	12	43 53	114 42	8800				S	US SOIL CON SERVICE
GARDEN VALLEY RS	3448	04	BOISE	8	44 04	115 55	3212	5P	5P			U S FOREST SERVICE
GIBBONSVILLE	3554	08	LEMHI	11	45 33	113 57	4480	5P	5P		H	JOHN G MARCHAND
GILMORE SUMMIT RANCH	3576	08	CUSTER	11	44 19	113 31	6580				S	NATL WEATHER SERVICE
GLENNS FERRY	3631	05	ELMORE	12	42 56	115 19	2510	8A	8A		H	THREE ISLAND STATE PARK
GOODING	3677	07	GOODING	12	42 55	114 42	3560				C	STATE TB HOSPITAL
GRACE	3732	10	CARIBOU	1	42 35	111 44	5550	5P	5P		C	UTAH PWR & LIGHT CO
GRANDJEAN	3736	04	BOISE	8	44 09	115 10	5130				S	U S FOREST SERVICE
GRAND VIEW 2 W	3760	05	OWYHEE	12	43 00	116 08	2400	6P	6P			MRS. ALMA MEYERS
GRANGEVILLE	3771	02	IDAHO	3	45 55	116 08	3355	10P	10P			WS OBSERVER
GRANGEVILLE 11 SE	3780	04	IDAHO	3	45 50	115 56	2250	5P	5P			MRS. AL SCHWARTZ
GRASMERE	3809	06	OWYHEE	12	42 23	115 53	5126	5P	5P			LOIS SCHULTZ
GRASMERE 8 S	3811	06	OWYHEE	12	42 16	115 53	5130				C	BILL TINDALL
GROUSE	3882	04	CUSTER	6	43 42	113 37	6100	5P	5P			LYNN KEELE
GUNNEL GUARD STATION	3902	10	CASSIA	12	42 06	113 12	5880				S	NATL WEATHER SERVICE
HAILEY RANGER STATION	3942	04	BLAINE	12	43 31	114 18	5328	8A	8A		H	U S FOREST SERVICE
HAMER 4 NW	3964	09	JEFFERSON	6	43 58	112 16	4791	5P	5P			U S F & W L SERVICE
HARD CREEK G S	3980	04	IDAHO	8	45 10	116 00	7100				S	U S FOREST SERVICE
HAZELTON	4140	07	JEROME	12	42 36	114 08	4060	5P	5P			NORTH SIDE CANAL CO
HEADQUARTERS	4150	04	CLEARWATER	3	46 38	115 48	3138	8A	8A			POTLATCH FORESTS INC
HENRY	4230	10	CARIBOU	12	42 55	111 29	6350	5P	5P		C H	VANN CHRISTENSEN
HILL CITY	4268	04	CAMAS	12	43 18	115 03	5090	5P	5P			ELMER T BENNETT
HOLLISTER	4295	06	TWIN FALLS	12	42 21	114 34	4525	5P	5P			SALMON RIVER CANAL CO
HOWE	4384	09	BUTTE	6	43 47	113 00	4820	8A	8A			CHARLES D COWGILL
IDAHO CITY	4442	04	BOISE	2	43 50	115 50	3965	5P	5P			FRED A PROFFER
IDAHO FALLS 2 ESE	4455	09	BONNEVILLE	12	43 29	112 01	4765	5P	5P			KID-TV STATION
IDAHO FALLS 16 SE	4456	10	BONNEVILLE	12	43 21	111 47	5850	8P	8P		C	GEORGE W MEYER
IDAHO FALLS FAA AP	4457	09	BONNEVILLE	12	43 31	112 04	4730	MID	MID		H	FED AVIATION AGENCY
IDAHO FALLS 46 W R	4460	09	BUTTE	6	43 32	112 57	4938	MID	MID		C HJ	NATL WEATHER SERVICE
IDAHO FALLS 6 NW	4464	09	BONNEVILLE	12	43 35	112 06	4788				G	MR. GARY CLEVERLY
IDA VADA	4475	06	OWYHEE	2	42 01	115 20	5850				S	CHRIS CALLEN
ISLAND PARK DAM	4598	10	FREMONT	12	44 25	111 24	6300	5P	5P	5P	H	U S BUR RECLAMATION
JACKSON PEAK	4612	04	BOISE	8	44 03	115 27	7050				S	SOIL CONSERVATION SERV.
JEROME	4670	07	JEROME	12	42 44	114 31	3740	5P	5P			NORTH SIDE CANAL CO
JOHNSON GUARD STATION	4709	10	CARIBOU	12	42 43	111 12	6811				S	U S FOREST SERVICE
JORDAN VALLEY 41 S	4725	06	OWYHEE	13	42 24	117 02	5100				S	BILL ROSS
KAMIAH	4793	03	LEWIS	3	46 14	116 01	1212		8A			C RICHARD BOVEY
KELLOGG	4831	04	SHOSHONE	4	47 32	116 08	2290	6P	6P			HARRY M BREEDEN
KETCHUM 17 WSW	4840	04	BLAINE	12	43 37	114 41	8421				S	SOIL CONSERVATION SERV.
KETCHUM R S	4845	04	BLAINE	12	43 41	114 21	5890	8A	8A		C H	U S FOREST SERVICE
KILGORE	4908	10	CLARK	6	44 24	111 53	6150	5P	5P		H	MRS ROY MC GOVERN
KOOSKIA	5011	03	IDAHO	3	46 09	115 59	1260	5P	5P			E T GILROY
KUNA 2 NNE	5038	05	ADA	2	43 31	116 24	2685	6P	6P			HARRY U GIBSON
KUNA 3 E	5043	05	ADA	12	43 29	116 21	2775				G	JAMES J. MC COY
LEADORE	5169	08	LEMHI	11	44 41	113 22	6118				C	DONALD B NOBLE
LEADORE 2	5177	08	LEMHI	11	44 41	113 21	5968	5P	5P			JACK WEIGAND
LEATHERMAN PASS	5184	08	CUSTER	6	44 06	113 45	9800				S	NATL WEATHER SERVICE
LEWISTON WSO AP R	5241	03	NEZ PERCE	3	46 23	117 01	1413	MID	MID		C HJ	NATL WEATHER SERVICE
LIFTON PUMPING STATION	5275	10	BEAR LAKE	1	42 07	111 18	5926	MID	MID	MID		UTAH PWR & LIGHT CO
LOLO PASS	5356	04	IDAHO	3	46 38	114 33	5300				S	U S FOREST SERVICE
LOWMAN 3 E NO 2	5426	04	BOISE	8	44 05	115 34	3975	5P	5P			LESLIE FARBER
LUNCH PEAK	5432	01	BONNER	9	48 22	116 12	6360				S	U S FOREST SERVICE
MACKAY RANGER STATION	5462	08	CUSTER	6	43 55	113 37	5897	3P	3P		C	U S FOREST SERVICE
MACKAY 4 NW	5466	08	CUSTER	6	43 57	113 40	6000	6P	6P	6P		BIG LOST IRRIGATION CO.
MAGIC DAM	5510	07	BLAINE	12	43 15	114 22	4930	6P	6P			BILL THIEL
MALAD	5544	10	ONEIDA	1	42 12	112 15	4600	7P	7P		C	JUNIUS L CROWTHER
MALAD CITY	5559	10	ONEIDA	1	42 10	112 19	4467	5P	5P		H	MARGARET W JONES
MALTA 2 E	5563	09	CASSIA	12	42 18	113 17	4540	6P	6P			GEORGE STANTON
MALTA RANGER STATION R	5567	09	CASSIA	12	42 19	113 22	4510				C	U S FOREST SERVICE
MASSACRE ROCKS ST PK	5678	09	POWER	12	42 40	113 00	4230	6P	6P			MASSACRE R/CKS ST PK
MAY 8 ENE	5680	08	LEMHI	6	44 39	113 45	6800				S	NATL WEATHER SERVICE
MAY	5685	08	LEMHI	11	44 36	113 55	5110	5P	5P			MRS NORMA HERRIN
MC CALL	5708	04	VALLEY	8	44 54	116 07	5025	4P	4P		C H	U S FOREST SERVICE
MIDDLE FORK LODGE	5897	04	CUSTER	11	44 43	115 01	4480	8A	8A			MIDDLE FORK LODGE
MILL CREEK SUMMIT	5950	04	CUSTER	11	44 28	114 30	8794				S	NATL WEATHER SERVICE

STATION INDEX

IDAHO
NOVEMBER 1973

STATION	INDEX NO.	DIVISION	COUNTY	DRAINAGE ‡	LATITUDE	LONGITUDE	ELEVATION	OBSERVATION TIME AND TABLES: TEMP.	PRECIP.	EVAP.	SPECIAL (SEE NOTES)	OBSERVER
MINIDOKA 10 WNW	5972	07	MINIDOKA	12	42 47	113 40	4290	8A	8A			JACK LOTT
MINIDOKA DAM	5980	07	MINIDOKA	12	42 40	113 30	4210	5P	5P			NATL WILDLIFE REFUGE
MONTPELIER RANGER STA	6053	10	BEAR LAKE	1	42 19	111 18	5960	8A	8A		H	U S FOREST SERVICE
MORES CREEK SUMMIT	6077	04	BOISE	2	43 56	115 40	5990				S	SOIL CONSERVATION SERV.
MOOSE CREEK	6082	04	LEMHI	11	45 39	113 58	6200				S	U S FOREST SERVICE
MOOSE CREEK RANGER STA	6087	04	IDAHO	3	46 08	114 55	2480				S	U S FOREST SERVICE
MOSCOW 5 NE	6148	02	LATAH	7	46 48	116 55	3000			C		UNIVERSITY OF IDAHO
MOSCOW-UNIV OF IDAHO	6152	02	LATAH	7	46 44	116 58	2660	5P	5P	5P	G	UNIVERSITY OF IDAHO
MOUNTAIN HOME	6174	05	ELMORE	12	43 09	115 43	3185	10A	10A		C	RADIO KFLI
MUD FLAT	6208	06	OWYHEE	13	42 36	116 34	5500				S	SOIL CONSERVATION SERV
MULLAN	6230	04	SHOSHONE	4	47 28	115 48	3319				C	BRUNO E AIRAS
MULLAN PASS	6237	04	SHOSHONE	4	47 27	115 40	5963				S	NATL WEATHER SERVICE
NEW MEADOWS RANGER STA	6388	04	ADAMS	11	44 58	116 17	3870	8A	8A			U S FOREST SERVICE
NEZPERCE	6424	02	LEWIS	3	46 15	116 15	3145	7P	7P		H	FRED VOGEL JR
NEZ PERCE PASS	6430	04	IDAHO	3	45 43	114 30	6587				S	U S FOREST SERVICE
NORTH STAR RANCH	6493	04	IDAHO	3	45 55	114 50	2800	9A	9A			CAROLYN WOLFINBARGER
OAKLEY	6542	10	CASSIA	12	42 14	113 53	4600	6P	6P		H	ROBERT WHITTLE
OLA 4 S	6590	05	GEM	8	44 08	116 17	2990	5P	5P		C	MRS. DOROTHY F. BEAL
OROFINO	6681	03	CLEARWATER	3	46 29	116 15	1027	3P	3P			U S POSTAL DEPT.
PALISADES DAM	6764	10	BONNEVILLE	12	43 21	111 13	5385	5P	5P	5P	C	U S BUR RECLAMATION
PARK CREEK R	6798	04	CUSTER	12	43 50	114 16	7700				S	NATL WEATHER SERVICE
PARMA EXPERIMENT STA	6844	05	CANYON	2	43 48	116 57	2215	8A	8A			U OF I EXPERIMENT STA
PAUL 1 ENE	6877	07	MINIDOKA	12	42 37	113 45	4210	8A	8A			AMALGAMATED SUGAR CO
PAYETTE	6891	05	PAYETTE	8	44 05	116 56	2150	6P	6P		H	JOSEPH T LOWE
PICABO	7040	07	BLAINE	12	43 18	114 04	4875	8A	8A			NICK PURDY
PIERCE R	7046	04	CLEARWATER	3	46 30	115 48	3185	8A	8A		C	MRS MARJORIE N. DYE
PINE 1 N	7077	04	ELMORE	2	43 30	115 18	4220				S	US GEOLOGICAL SURVEY
PLUMMER 3 WSW	7188	01	BENEWAH	4	47 19	116 57	2970				C	BENARD J. LA SARTE
POCATELLO WSO AP R	7211	09	POWER	12	42 55	112 36	4454	MID	MID		C HJ	NATL WEATHER SERVICE
PORTHILL	7264	01	BOUNDARY	5	49 00	116 30	1800	6P	6P		H	U S IMMIGRATION SERVICE
PORTHILL 1 SW	7269	01	BOUNDARY	5	49 00	116 30	1700				C	MRS. KATHRYN M. TRACHT
POTLATCH 3 NNE	7301	02	LATAH	7	46 58	116 53	2600	6P	6P		H	CLIFFORD J. FRENCH
POWELL	7320	04	IDAHO	3	46 31	114 41	3632	7A	7A		H	IDAHO DEPT OF HWYS
PRAIRIE	7327	04	ELMORE	2	43 30	115 35	4780				C	CLYDE J. COOK
PRESTON 3 NE	7346	10	FRANKLIN	1	42 08	111 50	4815	7A	7A			RADIO STATION KPST
PRIEST RIVER EXP STA	7386	01	BONNER	9	48 21	116 50	2380	5P	5P		H	U S FOREST SERVICE
PUTNAM MOUNTAIN	7465	10	BINGHAM	12	43 03	112 07	5667				S	FORT HALL IR PROJ
REED RANCH	7575	04	VALLEY	11	44 53	115 42	4100				S	U S FOREST SERVICE
REYNOLDS	7648	06	OWYHEE	12	43 12	116 45	3930	9A	9A		H	AGR RESEARCH SERVICE
RICHFIELD	7673	07	LINCOLN	12	43 04	114 09	4306	5P	5P		H	LESLIE F BUSHBY
RIGGINS	7706	03	IDAHO	11	45 26	116 18	1780	5P	5P			JAMES D LOGAN
RIRIE 12 ESE	7727	10	BONNEVILLE	12	43 34	111 34	5520		5P			JOHN L JOLLEY
SAGE CREEK	8016	08	CUSTER	11	44 08	114 02	8000				S	NATL WEATHER SERVICE
ST ANTHONY 1 WNW	8022	09	FREMONT	12	43 58	111 43	4950	9A	9A			STATE YOUTH TRNG CENTER
SAINT MARIES	8062	01	BENEWAH	10	47 19	116 34	2220	4P	4P			U S FOREST SERVICE
SALMON 1 N	8080	08	LEMHI	11	45 11	113 45	3970	5P	5P			RADIO STATION KSRA
SANDPOINT EXP STATION	8137	01	BONNER	9	48 17	116 34	2100	5P	5P		C H	SANDPOINT BRANCH EXP ST
SAWTELLE PEAK	8158	10	FREMONT	12	44 32	111 25	7720				S	U S BUREAU RECLAMATION
SEVEN DEVILS G.S.	8282	04	IDAHO	11	45 21	116 31	7150				S	U.S. FOREST SERVICE
SHAKE CREEK RANGER STA	8303	04	ELMORE	2	43 37	115 10	4727				S	SOIL CONSERVATION SERV.
SHOSHONE 1 WNW	8380	07	LINCOLN	12	42 58	114 26	3950	5P	5P			STATE DIV OF HWYS
SHOUP	8395	04	LEMHI	11	45 22	114 18	3400	5P	5P			FRANK VARIN
SLUG CREEK DIVIDE	8483	10	CARIBOU	12	42 34	111 18	7230				S	SOIL CONSERVATION SERV
SMITH CREEK	8509	01	BOUNDARY	5	48 57	116 36	3520				S	KANIKSU NATIONAL FOREST
SNOWBANK MOUNTAIN	8515	05	VALLEY	8	44 27	116 08	8280				S	NATL WEATHER SERVICE
SOLDIER CREEK ADM SITE	8548	04	CAMAS	12	43 29	114 49	5740				S	U S FOREST SERVICE
STANLEY	8676	04	CUSTER	11	44 14	114 54	6200	4P	4P			JERRY FUNDERBURG
STIBNITE STORAGE	8748	04	VALLEY	11	44 58	115 20	6500				S	NATL WEATHER SERVICE
STREVELL	8786	10	CASSIA	12	42 01	113 17	5290	5P	5P			WS OBSERVER
SUBLETT GUARD STATION	8802	10	POWER	12	42 22	112 58	5800				S	U S FOREST SERVICE
SUGAR	8818	09	MADISON	12	43 53	111 45	4890	5P	5P			GORDON E. JOHNSON
SWAN FALLS POWER HOUSE	8928	05	ADA	12	43 15	116 23	2325	5P	5P			IDAHO POWER COMPANY
SWAN VALLEY	8937	10	BONNEVILLE	12	43 27	111 20	5270	5P	5P		H	C.V. CAMPBELL
TENSED	9029	01	BENEWAH	4	47 10	116 55	2550	6P	6P			REV ERIC A FISCHER
TETONIA EXP STATION	9065	10	TETON	12	43 51	111 16	6170	5P	5P		C	U OF I EXPERIMENT STA
THREE CREEK	9119	06	OWYHEE	12	42 05	115 09	5410	5P	5P		C H	MRS GEORGE CLARK JR
TRINITY LAKE GUARD STA	9202	04	ELMORE	2	43 38	115 26	7765				S	SOIL CONSERVATION SERV.
TROUTDALE GUARD STA	9233	04	ELMORE	2	43 43	115 38	3475				S	SOIL CONSERVATION SERV.
TWIN FALLS 2 NNE	9294	07	TWIN FALLS	12	42 35	114 28	3690	8A	8A			ENTOMOLOGY RES DIV
TWIN FALLS 3 SE	9299	07	TWIN FALLS	12	42 32	114 25	3765	8A	8A			AMALGAMATED SUGAR CO

STATION INDEX

IDAHO
NOVEMBER 1973

STATION	INDEX NO.	DIVISION	COUNTY	DRAINAGE ‡	LATITUDE	LONGITUDE	ELEVATION	OBSERVATION TIME AND TABLES				OBSERVER
								TEMP.	PRECIP.	EVAP.	SPECIAL (SEE NOTES)	
TWIN FALLS WSO	9303	07	TWIN FALLS	12	42 33	114 21	3960	8A	8A	8A	G	NATL WEATHER SERVICE
VIENNA MINE	9422	04	BLAINE	11	43 48	114 51	8920				S	SOIL CONSERVATION SERV.
WALLACE WOODLAND PARK	9498	04	SHOSHONE	4	47 30	115 53	2935	8A	8A			MRS. MARIAN L. DANCER
WARREN	9560	04	IDAHO	11	45 16	115 40	5907	5P	5P		H	JACK W PICKELL
WEBER CREEK	9626	10	CLARK	6	44 23	112 40	6700				S	SOIL CONSERVATION SERV
WEISER 2 SE	9638	05	WASHINGTON	12	44 14	116 57	2103	5P	5P			RADIO KWEI
WET CREEK SUMMIT	9730	08	CUSTER	6	44 02	113 28	7600				S	NATL WEATHER SERVICE
WILLOW FLAT	9830	10	FRANKLIN	1	42 09	111 38	6100				S	US SOIL CON SERVICE
WINCHESTER 1 SW	9846	02	LEWIS	3	46 13	116 38	4180	6P	6P			HARVEY S. HUMPHREY
YELLOW PINE 7 S	9951	04	VALLEY	11	44 47	115 30	5100	8A	8A		C	MRS EMMA R COX

‡ DRAINAGE CODE: 1-BEAR 2-BOISE 3-CLEARWATER 4-COEUR D'ALENE 5-KOOTENAI 6-LOST 7-PALOUSE 8-PAYETTE 9-PEND OREILLE 10-ST. JOE 11-SALMON 12-SNAKE 13-OWYHEE

USCOMM-NOAA-ASHEVILLE, N.C. 1/3/74-1080

REFERENCE NOTES

Additional information regarding the climate of this State may be obtained by writing to the National Climatic Center, Federal Building, Asheville, N.C. 28801, or to any Weather Service Office near you. Additional precipitation data are contained in the "HOURLY PRECIPITATION DATA" for this State.

DIMENSIONAL UNITS: Unless otherwise indicated, dimensional units used in this bulletin are: Temperature in °F, precipitation and evaporation in inches and wind movement in miles. Monthly degree day totals are the sums of the negative departures of average daily temperatures from 65°F. In "Supplemental Data" table directions entered in figures are tens of degrees. Resultant wind is the vector sum of wind directions and speeds divided by the number of observations.

OBSERVATION TIME: The Station Index shows observation times in local standard time. During the summer months some observers take the observations on daylight saving time. Snow on ground in the "Snowfall and Snow on Ground" table is at observation time for all except National Weather Service Offices and FAA stations. For these stations snow on ground values are at 4:00 a.m., P.s.t. and 5:00 a.m., m.s.t., except Idaho Falls 46 W, which is 8:00 a.m., m.s.t. Data in the "Extremes" table, "Daily Precipitation" table, "Daily Temperature" table, "Evaporation and Wind" table, and snowfall in the "Snowfall and Snow on Ground" table, when published, are for the 24 hours ending at time of observation.

EVAPORATION is measured in the standard Weather Service-type pan of 4-foot diameter unless otherwise shown by footnote following the Evaporation and Wind table. Max and Min values in the Evaporation and Wind table are extremes of temperature of water in pan as recorded during 24 hours ending at time of observation. Wind is the total wind movement in miles over the evaporation pan as determined by a continuous anemometer recorder located 6-8 inches above the pan.

WATER EQUIVALENT values published in the "Snowfall and Snow on Ground" table are the water equivalent of snow, sleet, or ice on the ground. Samples for obtaining measurements are taken from different points for successive observations; consequently, occasional drifting and other causes of local variability in the snowpack may result in apparent inconsistencies in the record. Time of observation 10:00 a.m., P.s.t.

SNOWFALL: Entries of snowfall in the "Monthly Summarized Data" table, the "Snowfall and Snow on Ground" table, and in the "Seasonal Snowfall" table, include snow and sleet. Entries of snow on ground include snow, sleet, and ice.

NORMALS for all stations are climatological standard normals based on the period 1931-1960.

DIVISIONS, as used in this publication, became effective with data for January 1957.

STATION NAMES: Figures and letters following the station name, such as 12 SSW, indicate distance in miles and direction from the post office.

SEASONAL TABLES: Monthly and seasonal snowfall and heating degree days for the 12 months ending with the preceding June data will be carried in the July issue of this bulletin.

EVAPORATION AND WIND TABLE:	Lifton Pumping Station	: Pan is of stainless steel.
DAILY SOIL TEMPERATURES TABLE:	Aberdeen Exp Station	: Delco loam, bare soil, non-irrigated. Slope 1 percent to SSE. Max and min for 24 hours ending at 8 a.m. Palmer dial soil thermometer.
	Idaho Falls 6 NW	: Pancheri silt loam, bare ground, gravel covered, non-irrigated. Slope 1 percent to NE. Max and min for 24 hours ending at 8 a.m. Palmer dial soil thermometer.
	Kuna 3 E	: Elijah silt loam, eroded, clipped bluegrass sod cover, irrigated. Max and min for 24 hours ending at 6 p.m. Palmer dial soil thermometer.
	Moscow - Univ of Idaho	: Soil - (unnamed) silt loam, wheatgrass, sprinkled. Slope 2 percent to E. Max and min for 24 hours ending at 5 p.m. Bristow recording soil thermometers.
	Twin Falls WSO	: Portneuf silt loam, bluegrass covered, nonirrigated. Slope 1 percent to N. Max and min for 24 hours ending at 8 a.m. 4-inch thermometer - Taylor recording. Other depths - Palmer dial soil thermometer.

LATE REPORTS AND CORRECTIONS will be carried only in the June and December issues of this bulletin.

INTERPOLATED VALUES for monthly precipitation totals may be found in the annual issue of this publication.

IN THE DATA TABLES THE SYMBOLS AND LETTERS WHEN USED INDICATE THE FOLLOWING:

- No record in the "Supplemental Data" table, "Daily Precipitation" table, "Evaporation and Wind" table, "Snowfall and Snow on Ground" table, "Daily Soil Temperatures" table, and the Station Index.

  No record in the "Monthly Summarized Data" table and the "Daily Temperature" table is indicated by no entry.

+ And also on an earlier date or dates.

++ Highest observed one minute windspeed. This station is not equipped with an instrument to measure fastest mile data.

* Amount included in following measurement, time distribution unknown.

// Gage is equipped with a windshield.

B Adjusted to a full month.

D Water equivalent of snowfall wholly or partly estimated, using a ratio of 1 inch water equivalent to every 10 inches of new snowfall.

E Amount is partially estimated

M One or more days of record missing; if average value is entered, less than 10 days record is missing. See "Daily Temperature" table for detailed daily record. Degree day data, if carried for this station, have been adjusted to represent the value for a full month.

R Amounts from recording gage. (These amounts are essentially accurate but may vary slightly from the amounts to be published later in Hourly Precipitation Data.)

T Trace, an amount too small to measure.

V Includes total for previous month.

IN THE STATION INDEX THE SYMBOLS AND LETTERS WHEN USED INDICATE THE FOLLOWING:

AR This entry in time of observation column in Station Index means after rain.

C Recording Rain Gage Station. Hourly precipitation values are processed for special purposes, and are published later in the "Hourly Precipitation Data" bulletin. If daily amounts are published in "Climatological Data" bulletin they are from a separate non-recording gage, except where indicated by reference 'R'. Such amounts may differ from amounts published from the recording gage in the "Hourly Precipitation Data" bulletin.

G "Soil Temperature" table.

H "Snowfall and Snow on Ground" table. Omission of data in any month indicates no snowfall and/or snow on ground in that month.

I "Supplemental Data" table.

SS This entry in time of observation column in Station Index means observation made near sunset.

VAR This entry in time of observation column in Station Index means variable.

\# Thermometers are generally exposed in a shelter located a few feet above sod-covered ground; however, this reference indicates that the thermometers are exposed in a shelter located on the roof of a building.

Stations appearing in the tables with no data were either missing or received too late to be included in this issue.

General weather conditions in the U.S. for each month are described in the MONTHLY WEATHER REVIEW, CLIMATOLOGICAL DATA NATIONAL SUMMARY and STORM DATA. The first may be obtained from the Superintendent of Documents, Government Printing Office, Washington, D. C. 20402, while the latter two may be obtained from the National Climatic Center, Federal Building, Asheville, N.C. 28801.

Information concerning the history of changes in locations, elevations, exposure, etc., of substations through 1955 may be found in the publication "Substation History" for this State, price 40 cents. Similar information for regular National Weather Service Offices may be found in the latest annual issue of Local Climatological Data, price 15 cents. These publications may be obtained from the National Climatic Center at the address shown above.

Subscription Price: $2.50 a year for each section including annual summary; $1.00 additional for foreign mailing; 20¢ single copy; 20¢ annual summary. Make checks payable to Department of Commerce, NOAA; send payments and orders to: National Climatic Center, Federal Building, Asheville, N. C. 28801. Attn: Publications.

[illegible] publication of the National Oceanic and Atmospheric Administration, and is compiled from records on file at the National Climatic Center, Asheville, North Carolina, 28801.

William H. Hoggard
Director, National Climatic Center

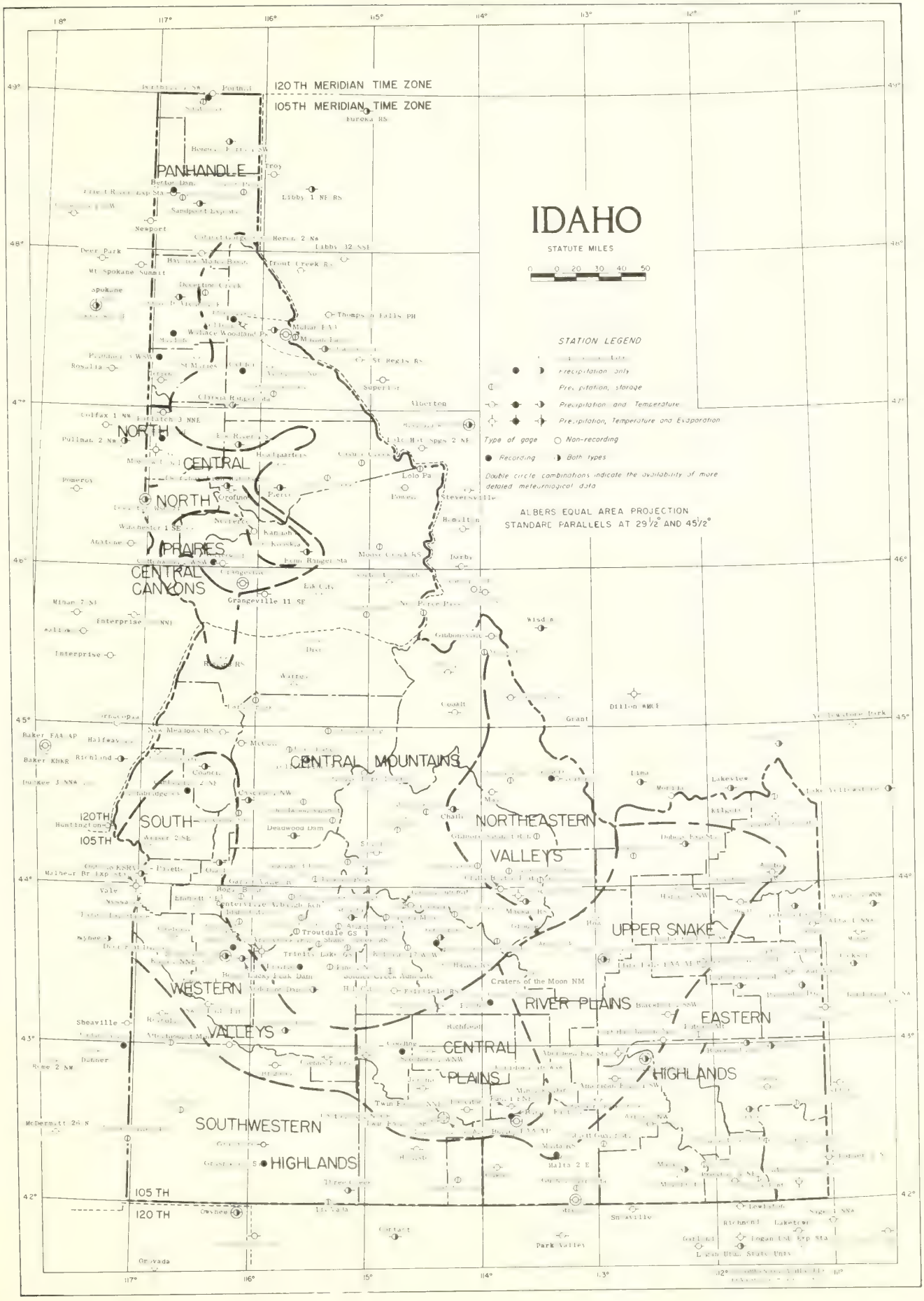
IDAHO
STATUTE MILES
0 10 20 30 40 50
120TH MERIDIAN TIME ZONE
105TH MERIDIAN TIME ZONE
STATION LEGEND
Precipitation only
Precipitation, storage
Precipitation and Temperature
Precipitation, Temperature and Evaporation
Type of gage
Non-recording
Recording
Both types
Double circle combinations indicate the availability of more detailed meteorological data
ALBERS EQUAL AREA PROJECTION
STANDARD PARALLELS AT 29 1/2° AND 45 1/2°
PANHANDLE
NORTH CENTRAL
NORTH PRAIRIES
CENTRAL CANYONS
CENTRAL MOUNTAINS
SOUTH-105TH
120TH
NORTHEASTERN VALLEYS
UPPER SNAKE
WESTERN VALLEYS
RIVER PLAINS
EASTERN HIGHLANDS
CENTRAL PLAINS
SOUTHWESTERN HIGHLANDS
105 TH
120 TH
Troutdale GS
Craters of the Moon NM
Dillon AMCE
Grangeville 11 SE
Libby 1 NE RS
Thompson Falls PH
Deadwood Dam
Malta 2 E
Park Valley

U.S. DEPARTMENT OF COMMERCE
NATIONAL CLIMATIC CENTER
FEDERAL BUILDING
ASHEVILLE, N.C. 28801

POSTAGE AND FEES PAID
U.S. DEPARTMENT OF COMMERCE
COM 210

U.S. MAIL

FIRST CLASS

ED STATES
TMENT OF
MERCE
ICATION

CLIMATOLOGICAL DATA

IDAHO

U.S. DEPARTMENT OF COMMERCE
National Oceanic and Atmospheric Administration
Environmental Data Service

TEMPERATURE AND PRECIPITATION EXTREMES

HIGHEST TEMPERATURE				
GRANGEVILLE 11 SE		61	DATE	16
LOWEST TEMPERATURE				
IDAHO FALLS 46 W	R	- 17	DATE	31
GREATEST TOTAL PRECIPITATION				
SANDPOINT EXP STATION		8.26		
LEAST TOTAL PRECIPITATION				
2 STATIONS		.59		
GREATEST 1 DAY PRECIPITATION				
SANDPOINT EXP STATION		1.51	DATE	16
GREATEST TOTAL SNOWFALL				
ATLANTA		64.0		
GREATEST DEPTH OF SNOW				
ATLANTA		50	DATE	31+

MBER
1973
ume 76
No. 12
ville, N.C.

MONTHLY SUMMARIZED STATION AND DIVISIONAL DATA

IDAHO
DECEMBER 1973

Station	Temperature: Average Maximum	Average Minimum	Average	Departure From Normal	Highest	Date	Lowest	Date	Degree Days	No. of Days: Max. 90° or Above	Max. 32° or Below	Min. 32° or Below	Min. 0° or Below	Precipitation: Total	Departure From Normal	Greatest Day	Date	Snow, Sleet: Total	Max. Depth on Ground	Date	No. of Days: .10 or More	.50 or More	1.00 or More
* * * PANHANDLE 01																							
BAYVIEW MODEL BASIN	39.2	28.9	34.1		49	17	13	31	950	0	3	23	0	4.35		1.05	17	1.3	1	E	12	2	1
BONNERS FERRY 1 SW	36.9M	27.6M	32.3M		47	16	9	31	1008	0	7		0	4.80	1.29	.78	16	12.7	3	11+	13	3	0
CABINET GORGE	36.5	28.8	32.7		44	7	8	31	993	0	4	24	0	6.17		1.14	16	14.6	8	29+	16	2	1
COEUR D'ALENE 1 E	39.7	30.9	35.3	3.6	46	16+	13	31+	913	0	2	16	0	5.42	1.68	.56	11	7.4	7	30+	18	2	0
PORTHILL	36.2	26.4	31.3	2.8	44	3	10	31	1038	0	8	28	0	3.77	1.35	.62	16	8.0	4	11	12	1	0
PRIEST RIVER EXP STA	32.1	26.9	29.5	1.5	37	17+	7	31+	1092	0	15	29	0	7.77	2.99	1.17	16	19.8	15	30+	18	6	1
SAINT MARIES	38.9	30.0	34.5	2.9	47	8+	8	31	940	0	3	17	0	6.52	2.44	.88	7	11.5	9	29+	19	4	0
SANDPOINT EXP STATION	35.9	28.5	32.2	2.5	44	16	6	31	1010	0	6	24	0	8.26	3.38	1.51	16	9.0	5	6	17	7	2
TENSED	40.8	28.0M	34.4M		49	1			930	0	1	26	0	6.34		.95	7				15	6	0
DIVISION			32.9	3.0										5.93	1.95			10.5					
* * * NORTH CENTRAL PRAIRIES 02																							
COTTONWOOD	40.4	27.8	34.1		54	16	11	31	951	0	4	23	0	1.33	- .25	.26	16	16.0	7	28+	6	0	0
GRANGEVILLE	42.0M	27.4M	34.7M	3.4	59	16			932	0	2	24	0	1.23	- .28	.35	17	6.0	5	29	4	0	0
MOSCOW-UNIV OF IDAHO	39.5	30.0	34.8	2.4	47	7	10	31	930	0	3	18	0	6.92	3.77	1.04	7	18.0	14	29	19	5	1
NEZPERCE	39.0	28.1	33.6	3.0	53	16	8	31	967	0	4	24	0	2.62	.92	.45	17	15.0	9	29	8	0	0
POTLATCH 3 NNE	40.1	27.7	33.9	1.2	50	8	3	31	955	0	4	22	0	6.79	3.43	.82	7	13.0	10	31+	18	5	0
WINCHESTER 1 SW	36.5	25.8	31.2		49	15	- 3	31	1044	0	5	26	1	2.93		.53	17	27.0	19	30	9	1	0
DIVISION			33.7	2.4										3.64	1.39			15.8					
* * * NORTH CENTRAL CANYONS 03																							
DWORSHAK FISH HATCHERY	44.1	32.4	38.3		51	18	26	31	818	0	0	16	0	5.83		.68	23				17	1	0
FENN RANGER STATION	38.8	27.2	33.0		45	19	21	31	984	0	0	30	0	6.07		.97	18	10.0	9	30	18	4	0
KOOSKIA	41.1	30.1	35.6	2.1	51	3	19	31	903	0	1	21	0	2.98	.99	.73	17	5.5	3	31+	9	1	0
LEWISTON WSO AP //R	45.1	33.6	39.4	4.5	57	7	7	31	787	0	1	10	0	2.99	1.62	.49	27	6.6	4	28	12	0	0
ORofino	41.9	33.4	37.7	3.6	48	22+	25	31	839	0	0	13	0	5.69	2.32	.84	27	5.6	5	29	16	5	0
RIGGINS	46.2	35.4	40.8		57	16	25	31	741	0	0	8	0	1.74	.41	.27	23	3.0	3	31	7	0	0
DIVISION			37.5	2.9										4.22	1.74			6.1					
* * * CENTRAL MOUNTAINS 04																							
ANDERSON DAM	39.1	24.7	31.9		47	1	9	26	1018	0	3	29	0	5.41		.85	17	25.0	14	29	13	5	0
ARROWROCK DAM	39.3	27.5	33.4	4.1	50	2+	15	27+	971	0	4	24	0	4.37	1.56	.96	28	14.0	14	29	14	2	0
ATLANTA	34.3	19.1	26.7		45	1	- 4	26	1179	0	11	31	1	D 5.65		.93	17	64.0	50	31+	12	6	0
AVERY R. S. NO 2	34.2	28.0	31.1		40	3	7	31	1041	0	7	28	0	6.65		.84	28	26.5	20	30+	22	3	0
BROWNLEE DAM	43.5	30.5	37.0		56	2	21	31+	861	0	2	16	0	4.92		.64	17	10.8	8	29	15	3	0
CASCADE 1 NW	34.4	21.4	27.9		45	1	- 1	26	1144	0	10	30	1	3.50		.76	17	31.0	16	31+	11	1	0
CLARKIA RANGER STATION	35.1M	25.2M	30.2M				2	31	1072	0	4	31	0			1.01	7		25	28			1
COBALT	35.4M	16.4M	25.9M		45	1	1	31	1204	0		31	0	2.23		.43	28	31.4	21	28	8	0	0
DEADWOOD DAM	32.0	15.2	23.6	3.5	40	18	- 3	26	1272	0	14	31	3	6.50	1.07	1.04	17	50.0	47	30+	16	4	1
DIXIE	32.3	12.2	22.3		45	1	- 8	5	1318	0	17	31	5	4.98		.75	28	60.0	44	30	17	1	0
ELK CITY	37.7	18.5	28.1		50	17	5	5	1137	0	4	31	0	2.83		.61	18	17.5	13	31+	7	2	0
ELK RIVER 1 S	37.0	25.7	31.4		44	17	6	31	1036	0	5	29	0	4.37		.73	25	23.0	32	31+	15	1	0
FAIRFIELD RANGER STA	34.4	14.9	24.7		42	16	-13	31	1245	0	7	31	2	3.50		.72	27	25.0	26	29	7	4	0
GALENA GARDEN VALLEY RS	34.4	26.5	30.5	3.1	40	13	7	26	1066	0	8	30	0	5.59	1.83	1.10	27	23.0	18	31+	12	5	1
GRANGEVILLE 11 SE	41.9	30.6	36.3		61	16	22	9	883	0	2	22	0	2.66		.60	17	13.0	7	30	9	1	0
GROUSE	29.8	6.3	18.1		42	7	-12	26	1447	0	19	31	9	1.23		.28	22+	17.0	13	31+	6	0	0
HAILEY RANGER STATION	33.5M	16.6M	25.1M	1.5	44	7	- 6	31	1233	0		30	1	2.40	.22	.72	17	23.0	16	29	7	1	0
HEADQUARTERS	36.5	25.5	31.0		42	8	10	31	1049	0	3	31	0	7.42		1.04	25	24.0	22	31+	22	5	1
HILL CITY	34.2	11.5	22.9	1.1	40	18+	-12	31	1301	0	11	31	6	3.81	1.63				22	31			
IDAHO CITY KELLOGG	36.8	22.2	29.5	2.5	43	1	0	26	1093	0	4	31	1	5.09	1.46	.84	27	24.0	25	30	15	3	0
KETCHUM R S	33.3M	10.0M	21.7M		42	3	-12	31	1336	0		31		D 3.33		D .60	30	36.0	33	30	11	1	0
LOWMAN 3 E NO 2 MC CALL	34.0	21.3	27.7	4.8	41	11	5	26	1148	0	9	31	0	5.04	1.51	.98	17	47.0	38	31	15	4	0
MIDDLE FORK LODGE	36.5	22.7	29.6		45	1	8	27+	1093	0	4	29	0	2.12		.47	18	11.2	7	31	8	0	0
NEW MEADOWS RANGER STA	35.2	18.8	27.0	3.7	41	14	0	26	1172	0	8	31	1	5.66	2.08	.72	18	37.6	30	31	16	2	0
NORTH STAR RANCH	37.7	24.7	31.2		45	1	9	6+	1037	0	2	30	0	2.85		.43	18	18.5	14	30	12	0	0
PIERCE //R	M	M	M							0			0										0
POWELL	33.7	23.5	28.6		39	9	9	10+	1119	0	9	31	0	5.90		.67	28+	56.9	40	31+	17	4	0
SHOUP STANLEY	34.9	23.6	29.3		48	1	8	31	1100	0	8	31	0	2.48		.48	27	25.5	19	31+	9	0	0
WALLACE WOODLAND PARK	36.7	27.4	32.1	2.2	44	21	- 1	31	1016	0	5	21	1	7.19	2.11	.69	12	24.2	16	29	20	5	0
WARREN	33.8	15.2	24.5		44	16	- 8	26	1249	0	13	31	2	2.60		.66	23	40.0	34	30	9	1	0
YELLOW PINE 7 S	34.6	17.3	26.0		44	12	- 5	27	1204	0	8	31	2	4.52		.52	21	31.9	24	29	15	2	0
DIVISION			28.2	3.2										4.30	.34			29.7					

See Reference Notes Following Station Index

MONTHLY SUMMARIZED STATION AND DIVISIONAL DATA

IDAHO
DECEMBER 1973

Station	Temperature: Average Maximum	Average Minimum	Average	Departure From Normal	Highest	Date	Lowest	Date	Degree Days	No. of Days: Max. 90° or Above	Max. 32° or Below	Min. 32° or Below	Min. 0° or Below	Precipitation: Total	Departure From Normal	Greatest Day	Date	Snow Sleet: Total	Max. Depth on Ground	Date	No. of Days: .10 or More	.50 or More	1.00 or More
* * * SOUTHWESTERN VALLEYS 05																							
BOISE 7 N	40.8	28.1	34.5		53	1	13	31	940	0	2	23	0	3.98		.72	27	12.5	6	31+	11	4	0
BOISE LUCKY PEAK DAM	43.4	29.9	36.7		58	2	21	27+	871	0	1	23	0	2.54				T	0				0
BOISE WSO AP //R	44.4	32.4	38.4	6.2	55	1	23	31	817	0	1	14	0	2.23	.91	.52	27	4.5	1	27	7	1	0
BRUNEAU	45.5	29.3	37.4		60	7	17	9	847	0	0	19	0	1.55		.31	21	.0	0		7	0	0
CALDWELL	46.0	30.9	38.5	6.2	58	7	19	31	815	0	0	20	0	1.73	.47	.39	29	5.3	1	27	7	0	0
CAMBRIDGE	37.1	21.8	29.5	1.5	46	13	-1	26	1094	0	5	31	1	4.45	1.52	.75	17				12	4	0
COUNCIL	37.3	24.3M	30.8M	1.8	46	13			1047	0	3	27		D 4.77	.76	1.10	17	21.5	13	28+	11	5	1
DEER FLAT DAM	44.0M	30.0M	37.0M	4.7	57	7			861	0	0	21	0	1.40	.32	.30	21	3.5	1	31+	5	0	0
EMMETT 2 E	45.2	30.6	37.9	4.6	60	1	19	26	831	0	0	21	0	2.37	.74	.42	21+	2.0	0		8	0	0
GLENNS FERRY	45.4	27.0	36.2		57	2	11	31	887	0	0	27	0	1.49	.50								0
GRAND VIEW 2 W	46.0	27.3	36.7	4.4	58	7	15	26	870	0	0	24	0	1.01	.32	.26	17	.0	0		4	0	0
KUNA 2 NNE	43.4	28.9	36.2	3.8	54	7	17	31	886	0	0	24	0	1.73	.70	.33	28	5.0	2	27	7	0	0
MOUNTAIN HOME	42.4	27.7	35.1	3.2	52	1	17	31+	921	0	1	24	0	1.95	1.04	.33	28	7.0			8	0	0
OLA 4 S	39.5	26.2	32.9		49	1	8	26	988	0	2	25	0	4.64		.68	17	15.0	6	31+	13	4	0
PARMA EXPERIMENT STA	43.7	27.5	35.6	3.6	57	8	14	31	903	0	1	22	0	1.58	.46	.28	21+	3.0	3	27	8	0	0
PAYETTE	43.6	29.7	36.7	5.2	51	18+	15	31	870	0	0	21	0	2.64	1.27	.53	27	7.5	6	29+	7	1	0
SWAN FALLS POWER HOUSE	46.4	32.0	39.2		59	7	21	31+	790	0	0	15	0	.98		.28	28	1.0	0		4	0	0
WEISER 2 SE	42.7	28.9	35.8	4.2	52	18+	20	26	898	0	0	24	0	3.22	1.74	.68	17	9.0	8	30+	8	2	0
DIVISION			35.8	3.8										2.46	.98			6.1					
* * * SOUTHWESTERN HIGHLANDS 06																							
GRASMERE																							
HOLLISTER	41.6	25.7	33.7	2.9	55	7	12	31+	963	0	2	28	0	1.01	.00	.30	29	6.5	2	30	4	0	0
REYNOLDS	43.5	25.7	34.6		54	8	13	27+	938	0	0	25	0	1.88		.40	28	T	T	6+		0	0
THREE CREEK																							
DIVISION			34.2	4.2										1.45	.43			3.3					
* * * CENTRAL PLAINS 07																							
BLISS	42.3	28.5	35.4		52	7	10	31	910	0	2	24	0	2.20	1.09	.43	28		3	29	8	0	0
BURLEY FAA AP	40.8	25.0	32.9		57	1	3	31	989	0	3	29	0	1.55		.48	29	7.5	4	30	7	0	0
CASTLEFORD 2 N	42.8M	27.8M	35.3M		55	7			916	0		28	0			.50	22					1	0
HAZELTON	40.0	25.4	32.7	1.9	57	7	-3	31	996	0	1	30	1	2.02	.90	.56	22	10.0	6	29	5	1	0
JEROME	41.8	26.0	33.9	3.1	54	2+	0	31	956	0	2	27	1	1.75	.71	.42	28	10.5	4	31+	6	0	0
MAGIC DAM	34.7	18.5	26.6		42	16+	-12	31	1182	0	9	30	2	1.98		.65	22		9	31+	5	1	0
MINIDOKA 10 WNW	38.0	21.1	29.6		50	2	-3	31+	1092	0	3	31	2	1.26		.31	22	10.3	7	30	5	0	0
MINIDOKA DAM	38.7	25.5	32.1		52	7+	2	31	1011	0	3	29	0	1.45		.41	29	6.5	5	31+	5	0	0
PAUL 1 ENE	41.0	24.9	33.0		55	2	2	31	986	0	3	30	0	1.35		.38	28	5.0	3	30	5	0	0
PICABO	35.6	17.6	26.6		48	1	-5	27+	1182	0	6	30	3	2.00		.50	22	13.0	9	31+	7	1	0
RICHFIELD	35.7	20.5	28.1		47	1	-11	31	1135	0	6	30	2	2.52	1.20	.52	22	19.5	12	31+	7	1	0
SHOSHONE 1 WNW	38.9M	24.1M	31.5M	3.3	48	9+	-3	31	1032	0	2	28	1	2.15	.80	.46	28	10.0			8	0	0
TWIN FALLS 2 NNE	40.5	26.0	33.3	1.7	58	1	8	31	974	0	4	27	0	1.98	1.12	.64	22	5.6	3	27	6	1	0
TWIN FALLS 3 SE	42.5	26.5	34.5	3.5	60	1	13	31	936	0	2	26	0	1.79	.88	.48	22	6.5			6	0	0
TWIN FALLS WSO	41.1	25.5	33.3		59	1	12	31	974	0	3	29	0	1.78		.53	22	9.0	3	27	5	1	0
DIVISION			31.9	1.8										1.84	.83			9.5					
* * * NORTHEASTERN VALLEYS 08																							
CHALLIS	33.7	17.4	25.6	2.6	43	7	4	31	1216	0	11	30	0	.60	.13	.35	13				1	0	0
CHILLY BARTON FLAT	31.5	9.9	20.7		42	1	-9	26	1365	0	16	31	6	.59		.12	29+				3	0	0
GIBBONSVILLE	M	M	M				-3	31		0		31	1			.53	26		28	29+		1	0
LEADORE 2	32.1M	12.2M	22.2M		43	1	-6	26	1320	0	14	31	4	.61		.18	23	6.0	4	28	4	0	0
MACKAY RANGER STATION	31.5	12.2	21.9	.3	39	10+	-1	26	1332	0	17	31	1	.64	-.06	.15	22	16.0			3	0	0
MACKAY 4 NW	30.4	9.9	20.2		38	1	-5	26	1380	0	16	31	3	D .80		.27	1	12.5			4	0	0
MAY	35.7	15.9	25.8		49	7+	-4	26	1207	0	8	30	2	.63		.25	22	6.0	5	31+	2	0	0
SALMON 1 N	36.9	22.1	29.5		54	1	0	31	1092	0	6	31	1	1.13		.18	29	11.1	8	29	5	0	0
DIVISION			23.7	2.2										.71	.13			10.3					
* * * UPPER SNAKE RIVER PLAINS 09																							
ABERDEEN EXP STATION	37.1	17.8	27.5	1.0	53	2	-2	31+	1156	0	5	31	3	1.05	.26	.29	30				4	0	0
AMERICAN FALLS 1 SW	38.5	24.8	31.7		54	1	9	26	1029	0	3	28	0	.74		.23	28	6.0	4	31+	2	0	0
ARCO 3 SW	31.9	9.8	20.9		48	1	-9	26	1362	0	17	31	5	1.01		.27	22	11.8	7	22	4	0	0
ASHTON	31.7	15.1	23.4	1.3	46	1	-2	31	1281	0	19	31	1	2.65	.76	.45	17	33.4	29	30+	9	0	0
BLACKFOOT 2 SSW	36.4	21.3	28.9		54	1	5	19	1113	0	7	31	0									0	0
CRATERS OF THE MOON NM	32.5	14.3	23.4		45	7	0	26	1282	0	15	31	1	1.22		.25	22	14.3	21	29	5	0	0
DUBOIS EXP STATION	30.1	14.7	22.4	-.2	42	1	-3	31	1310	0	18	31	1	1.01	.09	.36	22	11.0	16	31+	[illegible]	0	0
FORT HALL INDIAN AGNCY	37.6	22.5	30.1	2.9	58	1	4	31	1076	0	5	30	0	.59	-.17	.12	30+				3	0	0
HAMER 4 NW	32.4	11.4	21.9		43	7+	-9	26	1330	0	19	31	5	.86		.30	22	13.8	12	29	4	0	0
HOWE	32.5M	11.2M	21.9M		43	1	-12	31	1331	0		31	3	.68		.39	22	8.0	4	23+	2	0	0
IDAHO FALLS 2 ESE	33.9M	19.7M	26.8M		50	1	3	19	1179	0	12	31	0									0	0
IDAHO FALLS FAA AP	31.2	17.1	24.2	-.3	47	1	-4	31	1258	0	19	31	1	.96	.16	.48	17	6.0	5	31+	3	0	0

See Reference Notes Following Station Index

MONTHLY SUMMARIZED STATION AND DIVISIONAL DATA

IDAHO
DECEMBER 1973

Station	Temperature													Precipitation										
										No. of Days								Snow, Sleet			No. of Days		
										Max.		Min.											
	Average Maximum	Average Minimum	Average	Departure From Normal	Highest	Date	Lowest	Date	Degree Days	90° or Above	32° or Below	32° or Below	0° or Below	Total	Departure From Normal	Greatest Day	Date	Total	Max. Depth on Ground	Date	.10 or More	.50 or More	1.00 or More
IDAHO FALLS 46 W R	32.4	11.4	21.9	1.1	46	7	-17	31	1327	0	15	31	5	1.18	.59	.32	21	8.0	7	31+	5	0	0
MALTA 2 E	41.5	24.0	32.8		50	16+	10	26	992	0	2	30	0	1.15		.50	29				5	1	0
MASSACRE ROCKS ST PK	41.0M	23.3M	32.2M		58	1	9	31	1005	0		30	0	D 1.22		.30	28				5	0	0
POCATELLO WSO AP //R	37.6	21.6	29.6	2.2	55	1	2	31	1089	0	3	30	0	.84	- .16	.18	30	5.9	3	31	4	0	0
ST ANTHONY 1 WNW	32.6	12.0	22.3		47	2	- 1	20+	1317	0	17	31	3	1.88				16.0	18	31+			0
SUGAR	32.4	13.8	23.1	.4	48	1	- 9	31	1289	0	13	31	3	1.24	.03	.26	29	14.5	14	31+	5	0	0
DIVISION			25.8	1.3										1.14	.18			12.4					
* * *																							
EASTERN HIGHLANDS 10																							
ARBON 2 NW	34.5	20.8	27.7		44	1	1	26	1151	0	8	31	0	2.38		.73	30				9	2	0
DONNA	32.1	11.4	21.8		47	2	- 3	27+	1333	0	15	31	6	2.51		.62	28	30.0	23	29	7	1	0
DRIGGS	34.8	13.5	24.2	2.3	45	11	0	26+	1260	0	12	31	2	D 1.56	.17	.25	26	17.5			10	0	0
GRACE	33.8	17.7	25.8	2.3	51	1	0	26	1209	0	12	31	1	1.22	.09	.21	29	16.3	16	31+	7	0	0
HENRY	M	M	M							0		31											0
IDAHO FALLS 16 SE	33.2	15.0	24.1		46	1	- 8	31	1261	0	15	31	6	1.79		.28	30+	19.7	14	31+	8	0	0
ISLAND PARK DAM	28.0	9.9	19.0		39	1	-16	31	1419	0	25	31	6	4.01		.62	25	51.5	45	27	14	3	0
KILGORE	27.6	6.6	17.1		39	1	-13	31	1477	0	24	31	11	2.48		.53	22	35.5	28	29+	7	1	0
LIFTON PUMPING STATION	34.2	10.8	22.5	- .8	49	1	-15	31	1308	0	12	31	2	.86	.18	.28	29	13.0	7	31+	4	0	0
MALAD	37.2	21.7	29.5	2.2	53	1	3	26	1093	0	4	31	0	1.91	.38	.51	28	13.0	9	31	5	1	0
MALAD CITY	38.2	20.7	29.5		56	1	- 7	31	1094	0	2	31	2	1.73		.46	29	11.9			6	0	0
MONTPELIER RANGER STA	33.1	12.5	22.8	.2	52	2	- 6	26	1301	0	13	31	3	1.49	.32	.35	28	18.5	18	31+	6	0	0
OAKLEY	41.8	24.4	33.1	1.4	51	7	10	26	983	0	2	27	0	.89	.06	.24	29	4.5	1	25	4	0	0
PALISADES DAM	34.0	19.0	26.5		50	1	1	26	1186	0	15	30	0	2.68		.42	23		23	30	11	0	0
PRESTON 3 NE	36.1M	16.7M	26.4M		49	2	- 1	31	1189	0		31	1	D 1.83		D .40	2	19.5	8	31+	5	0	0
STREVELL	M	M	M							0			0	.87		.67	29	6.0			2	1	0
SWAN VALLEY	33.9	15.0	24.5		50	1	- 8	31	1250	0	13	29	3	1.98		.42	23	19.5	14	31+	9	0	0
TETONIA EXP STATION	32.6	11.0	21.8		46	11+	- 3	3	1331	0	17	31	5	2.07		.33	17				9	0	0
DIVISION			24.8	1.1										1.90	.48			19.7					

See Reference Notes Following Station Index

DAILY PRECIPITATION

IDAHO
DECEMBER 1973

Station	Total	1	2	3	4	5	6	7	8	9	10	11	12	13	14	15	16	17	18	19	20	21	22	23	24	25	26	27	28	29	30	31
• • • PANHANDLE 01																																
BAYVIEW MODEL BASIN	4.35	.32	.12	.23			.04					.35	.43	.24	.15	.12	.45	1.05	.20				.20	.20	.02	.58	.01	.05				
BONNERS FERRY 1 SW	4.80	.48	T	.13			.38	.48			.09	.56	.16	.16	.05		.78	.30			.16	.16	.12	.06	.53	.04		.08	.18			
CABINET GORGE	6.17	.22	.03	.32	.04		.12	.75			.15	.32	.10	.31	.33	.28	1.14	.23	.03		.20	.32	.16	.05	.32	.38		.09	.26	T	.02	
COEUR D'ALENE 1 E	5.42	.29	.10	.19			.29	.49				.56	.06	.24	.16	.23	.37	.45	.02		.24	.53	.12	.18	T	.24		.25	.41	T		
PORTHILL	3.77	.23	T	.06	.02		.21	.47			.05	.35	.13	.08	T	.32	.62	.47			.12	.07	.13		.25	.16		T	.03			
PRIEST RIVER EXP STA	7.77	.55	.11	.33			.45	.88			T	.88	.08	.35	.23	.54	1.17	.53			.30	.46	.14	.10	.25	.26		.06	.14			
SAINT MARIES	6.52	.18	.01	.14			.19	.48				.43	.04	.14	.17	.24	.30	.70	.04		.34	.69	.15	.33	.11	.59		.36	.41	.10		
SANDPOINT EXP STATION	8.26	.44	.30	.17	T		.25	1.25			.04	.65	.06	.30	.46	.58	1.51	.65			.23	.68	.10	.10	.26	.61						
TENSED	6.34	.32	.05	.13			.27	.95			.02	.47	.11	.18	.04	.14	.30	.57			.49	T	.57	.37	.55		.18	.71	T			
• • • NORTH CENTRAL PRAIRIES 02																																
COTTONWOOD	1.33		.02	.01			T	.12	.08			T	.02		T	T	.26	.10			T	.15	T	.10	.09	.01		.18	.16	.06	.04	.01
GRANGEVILLE	1.23	.05		T			T	.04				.02	T	T			T	.35			.04	.01	T	.10	.03	.04	.02	.23	.02	.28		
MOSCOW-UNIV OF IDAHO	6.92	.41	.08	.17			.19	1.04				.30	T	.13	.10	.27	.32	.53	.05		.56	.50	.20	.48	.53	.21		.45	.10	.10		
NEZPERCE	2.62	.05	.02	T	T		.11	.03			T	.06	T	T	T	.14	.01	.45	.02	T	.03	.38	.20	.35	.03	.07	T	.35	.24	.08	T	T
POTLATCH 3 NNE	6.79	.36		.19			.34	.82			.01	.31	.04		.15	.39	.17	.56			.61	.71	.18	.71	.43	.28	.19	.31	.19	.14		
WINCHESTER 1 SW	2.93	.12	.05	T	T		.07	.07				.09	.03	.02	.04	.08	.06	.53	.12	T	.03	.08	.02	.40	.09	.14	T	.45	.16	.16	.12	T
• • • NORTH CENTRAL CANYONS 03																																
DWORSHAK FISH HATCHERY	5.83	.01	.23	.28	.02		.03	.40	.21			.05	.04	.07	.05	.04	.17	.36	.34		.11	.48	.42	.68	.25	.42	.02	.42	.32	.29	.11	
FENN RANGER STATION	6.07		.39	.04	.10	T	.04	.14	.12			T	.22	.05	.15	.04	.18	.35	.07		T	.21	.24	.80	.26	.45	T	.60	.57	.14	.20	T
KAMIAH	3.55	.07	.05				.08	.16				.03	.04	.02		.10		.70	.11		.05	.38	.04	.42	.04	.12		.65	.43	.09		
KOOSKIA	2.98	.17	.04				.07	.02					.07			.10	T	.73	.03		.04	.20	.04	.44	.04	.12		.42	.26	.11	.02	
LEWISTON WSO AP //R	2.99	.08	.06	T		T	.16	.32				.02	T	T	T	.15	T	.29			.48	.13	.19	.19	.11		.12	.49	.02	.18		
OROFINO	5.69	.11	.12	.18	.01		.11	.54	.04	T		.11	.04	.07	.03	.18	.14	.62	.16		.12	.50	.07	.64	.07	.49	.12	.84	.39	.09		
RIGGINS	1.74	.25	.15	T	.01			.06	.04			T	.04	.02				.22		T			T	.27				.08	.16	.07	.22	.13
• • • CENTRAL MOUNTAINS 04																																
ANDERSON DAM	5.41	T	.01					.19					.18	.16	.10		T	.85	T		T	.72	.33	.12		.32		.80	.79	.63	.21	T
ARROWROCK DAM	4.37		.05		T			.15	.03				.11	.10	.07			.41	.51			.20	.20	.20	.20	.10		.47	.96	.41	.20	T
ATLANTA	D 5.65	D	.30	.03D	.10		T	-						.25	.07			.93D	.30			.05	.63	D	.30	.27		.60	.75	.55	.52	
AVERY R. S. NO 2	6.65	.41	.30				.19	.62				.52	.16	.28	.32	.31	.28	.31	.11		.19	.22	.23	.23	.21	.22	.22	.37	.84	.12		
BROWNLEE DAM	4.92		.21	.01	.03	.01		.46	.14				.06	.11			.11	.64	.49		.11	.37	.09	.13		.38		.56	.51	.31	.19	
CASCADE 1 NW	3.50	.05	.13	.01			.05	.48	T			.03	.12	.11	.06		.07	.76	T		.03	.40	.05	.04		.15		.41	.25	.15	.15	T
CENTERVILLE ARBAUGH RH	D 4.74	T	.12					.56	T			T	.12	T	.18		.21						.29D	.30	T	.58	1.02	.14	.32	.58	.12	T
CLARKIA RANGER STATION	-	-	-	-			.12	1.01				.44	.11	.27	.34	.36	.10	.85			.21	.36	.07	.56		•	.65	.49	.41	.04	T	
COBALT	2.23			T	.02			.05					.03	.22	.02			.18	.10				.17				.37	.41	.43	.16		.07
DEADWOOD DAM	6.50	.28	.10	.04	T		.10	.74	.05			T	.23	.25	.09	T	.19	1.04	.03		T	.84	.24	.20		.43		.78	.42	.31	.14	T
DIXIE	4.98		.26	.04	.45	T	T	.18	.36				.12	.21	.09	T	.14	.20	.32		.04	T	T	.30	.18	.34	.32	.42	.75	.15	.01	.10
ELK CITY	2.83	.30		.08	.06				.08				.06					.06	.61				.07	.32	.28		.21	.60	.30			
ELK RIVER 1 S	4.37	.05	.39	.04	.10		.08	.29	.15			T	.24	.16	.22	.12	.30	.22	.19		.06	.05	.40	.25	.08	.73	T	.12	.15	.08	T	
FAIRFIELD RANGER STA	3.50	.01					T	.02					.08	.10	.02		.03	.62				.53	.38			.28	.07	.72		.64		
GALENA	-	-	-	-	-	-	-	-	-	-	-	-	-	-	-	-	-	-	-	-	-	-	-	-	-	-	-	-	-	-	-	-
GARDEN VALLEY RS	5.59		.30	.06			.02	.48					.12	.13	.12		.15	.81				.69					.10	1.10	.90	.61		
GRANGEVILLE 11 SE	2.66	.05	.01	T	.02		.01	.08	.05			.02	.08			.01		.60	.38			.02	.12	.26	.18	.07	T	.17	.19	.17	.17	
GROUSE	1.23	.10						.10						.17				.28				.05	.28					.05		.20		
HAILEY RANGER STATION	2.40		.02					.09				T	T	.26			.02	.72				.38				.28		.15	.19	.29		
HEADQUARTERS	7.42	.01	.29	.13	.18		.10	.46	.55			.12	.15	.18	.22	.07	.44	.42	.45	.05	.12	.51	.13	.35	.13	1.04	.08	.56	.50	.14	.04	
HILL CITY	3.81							.08					.27	•	•	•	•	•	•	•	•	1.30	•	•	•	•	•	.69	.95	•	.52	
IDAHO CITY	5.09	.12	.18	.03	T		.02	.34					.14	.09	.14		.12	.69				.38	.36	.23		.16		.84	.38	.53	.28	.06
KELLOGG	-	-	-	-	-	-	-	-	-	-	-	-	-	-	-	-	-	-	-	-	-	-	-	-	-	-	-	-	-	-	-	-
KETCHUM R S	D 3.33			T				.12	.05				.02	.32	T			.30	.29			.31	.27	T		.21		.12	.33	.39D	.60	
LOWMAN 3 E NO 2	-	-	-	-	-	-	-	-	-	-	-	-	-	-	-	-	-	-	-	-	-	-	-	-	-	-	-	-	-	-	-	-
MC CALL	5.04	.04	.60	.07	T		.06	.62					.14	.20			.10	.98	T		.07		.12	.10	.10	T	.78	.10	.37	.22	.20	.17
MIDDLE FORK LODGE	2.12	T	.15		T			.01	.25				.04	.18	.04	T	.03	.16	.47			.04	.07	.02	.01	.09		.15	.19	.06	.16	T
NEW MEADOWS RANGER STA	5.66	.05	.35	T	.08		T	.43	.27				.31	.22	.04		.06	.61	.72		.06	.31	.25	.26	.02	.46	.02	.26	.46	.10	.17	.15
NORTH STAR RANCH	2.85		.05	T	.18		T	.05	.25				.01	T	.07		.20	.20	.43		T		.10	.13	.14	.35	.01	.15	.38	T	.15	T
PIERCE //R	-	-	-	-	-	-	-	-	-	-	-	-		.14	.19		.45	.56	.50		T	.54	-	-	-	-	-	-	-	.05	.12	
POWELL	5.90		.12	.01	.67	.01	.01	.04	.52				.09	.10	.35	.13	.38	.23	.30		.03	.08	.34	.28	.05	.65	.10	.34	.67	.22	.15	.03
SHOUP	2.48	.03	.06		.05		.07		.05				.04	.11			.10	.21					.28	.14	.05	.28		.48	.32	.16	.05	
STANLEY	-	-	-	-	-	-	-	-	-	-	-	-	-	-	-	-	-	-	-	-	-	-	-	-	-	-	-	-	-	-	-	-
WALLACE WOODLAND PARK	7.19	.04	.23	.11	.41	T	.07	.14	.52			.14	.69	.14	.42	.22	.39	.63	.38		.02	.50	.18	.17	.07	.53	.06	.24	.41	.40	.06	
WARREN	2.60			T	.26		T	.08			T			T	.30		.09	.16	T			T	.18	.66	T	T		.35	.28	.10	.14	T
YELLOW PINE 7 S	4.52	.02	.37	T	.10		T	.21	.26				.11	.16	.30	T	.09	.50	.34		T	.52	.24	.06		.29	T	.30	.41	.13	.07	.04
• • • SOUTHWESTERN VALLEYS 05																																
BOISE 7 N	3.98	.17	T	.03	T		.01	.15				.06	.02	T	.03		.03	.53	.01		.23	.12	.51	.41	T	.16	.01	.72	.16	.57	.05	T
BOISE LUCKY PEAK DAM	2.54				.10			.09			T		.06	.05	.05			.28	.31			.23	•	•	•	.75		.42	•	.20		
BOISE WSO AP //R	2.23	.01		.02			T	.08				.06	.01	.01	.02		.09	.29			.15	.13	.28	.20	T	.09	T	.52	.04	.22	T	.01
BRUNEAU	1.55													.20				.28				.31	.22	.10				.07	.16	.21		
CALDWELL	1.73	T			T			.09				.02	T	.02	T	T	.02	.26				.26	.11	.10		.06		.21	.19	.39		T
CAMBRIDGE	4.45	.16		.09			.06	.55					.12	.26			.02	.75				.60	.10	.07		.32		.63	.32	.30	.10	
COUNCIL	D 4.77	.04		.01			.04	.77					.13	.11			.10	1.10			.02	.58				.20		.67	.60D	.30D	.10	
DEER FLAT DAM	1.40			.02				.37				.03	.02		.07		.01	.16				.30	.08					.20	.26	.22		
EMMETT 2 E	2.37	.07	.05					.19				.02		.10			.03	.42	.03			.42		.16		.05		.28	.32	.20	.03	T
GLENNS FERRY	1.49												.09	.02				•	.20			.12	.49	.02	.01			•	.54			
GRAND VIEW 2 W	1.01				T			T		T		T					T	.26			T	.12	.04	.06				.08	.16	.28	.04	
KUNA 2 NNE	1.73		T	T	T		T	.05				.02		T			.08	.30				.23	.31	.12		.03	T	.13	.33	.13	T	T
MOUNTAIN HOME	1.95				.01			.03	.07				.04	.05	.07			.13	.30			.13	.31	.17		.01		.18	.33	.13	.02	
OLA 4 S	4.64	.09	.22	.01				.40				.21	T	.10	.06		.09	.68	.05			.67	.22	.20		.22		.50	.50	.30	.12	
PARMA EXPERIMENT STA	1.58							.28					.02	.15	.02			.16	.14			.28	.05	.09		T		.12	.17	.10	T	
PAYETTE	2.64	.01						.43					.06	.08			.03	.48				.39	T	.03		.11		.53	.17	.33		
SWAN FALLS POWER HOUSE	.98						T	T				T	T				T	.17				.07	.04	.15		T		.05	.28	.22		
WEISER 2 SE	3.22	.33	.03					.39				T	.03	.07			.06	.68				.40	T	.03		.13		.55	.13	.34	.05	
• • • SOUTHWESTERN HIGHLANDS 06																																
GRASMERE	-	-	-	-	-	-	-	-	-	-	-	-	-	-	-	-	-	-	-	-	-	-	-	-	-	-	-	-	-	-	-	-
HOLLISTER	1.01			T	T			T						.03				.18	T				.25	.01	T			.04	.15	.30	.05	T
REYNOLDS	1.88				T	.08		.02				.07	.14	.05	T			.10	.16			.07	•	•	•	.27		.13	.40	•	•	.39
THREE CREEK	-	-	-	-	-	-	-	-	-	-	-	-	-	-	-	-	-	-	-	-	-	-	-	-	-	-	-	-	-	-	-	-
• • • CENTRAL PLAINS 07																																
BLISS	2.20							T					.12	.05		T	T	.38	T			.33	.32	.02		.11		.16	.43	.28		
BURLEY FAA AP	1.55	T						T				.10		.10	T			.14				.06	.25	T	T	.10	T	.28	.02	.48	.02	T
CASTLEFORD 2 N	-			T			T	T									T	.35				T	.50	.08		-		-	-	-	-	-
HAZELTON	2.02	T											.01	.07				.15				.02	.56	T	.01			.33	.41	.42	.04	
JEROME	1.75				T								.02	.03				.26				.28	.32			.04		.18	.42	.26		
MAGIC DAM	1.98							T					T					.35				.03	.65			.05	.05	.15	.30	.40		
MINIDOKA 10 WNW	1.26								T			T	T	T	.06				.04				.31	.04				.16	.27	.10	.28	
MINIDOKA DAM	1.45	.01											T	.03	T			.11	.02				.39			.07		.21	.20	.41		
PAUL 1 ENE	1.35												T		T				.08				.28	T		.01		.13	.38	.12	.35	
PICABO	2.00	T											.03	.02				.05	.42			.13	.50			.15		.05	.35	.11	.22	

See reference notes following Station Index

DAILY PRECIPITATION

IDAHO
DECEMBER 1973

Day of Month

Station	Total	1	2	3	4	5	6	7	8	9	10	11	12	13	14	15	16	17	18	19	20	21	22	23	24	25	26	27	28	29	30	31
RIGBYLIE 3	2.52	T											.09	.07				.24				.40	.52	T		.18		.19	.34	.43	.06	
SHOSHONE 1 WNW	2.14								T	T			.16	.06	T	T		.20	T	T		.26	.30	.40				.10	.46	.20	.01	
TWIN FALLS 2 NNE	1.98				.01			T					.02	T	.04			.14				.02	.64	.01	.01	.05		.34	.29	.28	.13	
TWIN FALLS 3 SE	1.79				.04			.01					.01	T	.05			T	.15			.01	.48	.05	.01	.03		.27	.30	.20	.18	T
TWIN FALLS WSO	1.78				.02			T					.02	T	.07			T	.14			.01	.53	T	T	T		.36	.37	.20	.06	
• • •																																
NORTHEASTERN VALLEYS 08																																
CHALLIS	.86			.06									T	.35	T			.03	.05			T	.08	.03								
SHOSHONE BARTON FLAT	.59	T		T									T	.05				.05	.05			T	.12			.07			.12	.12	T	.01
GIBBONSVILLE	-	-	-	-	-	-	-	-	-	-	-	-	-	-	-	-	-	-	-	-	-	-	.22	.10	.25		.53	.32	.26	T	T	T
LEADORE 2	.61	T											T	.10				.16						.18	T			.05	.12	T		
MACKAY RANGER STATION	.64	.08												.05		T		.06				T	.15					.04	.02	.12	.12	
MACKAY 4 NW	D .80	.27	T					T					T	D .15				.08				T	.10	T	T	T		T	.11	.09	T	T
MAY	.63																	.09	.05				.25				.12	.04		.08		
SALMON 1 N	1.13	.03	.01	T	T			T	.05				.02	.06	.01			.17	.01				.14	.04	.08	.08		.10	.10	.18	.05	
• • •																																
UPPER SNAKE RIVER PLAINS 09																																
ABERDEEN EXP STATION	1.05		T										T						.08				.15	T	.06	.04		.13	.23	.07	.29	
AMERICAN FALLS 1 SW	.74	.02										T		.02	.02			.06	.07				.04	T		.05		.04	.23	.11	.08	
ARCO 3 SW	1.01	.04						T						.08			T	.21				.03	.27			T		.20		.18		
ASHTON	2.65	T	.04	.09	T	T							.05	.12	T			.45	.26			.01	.27	.11	.04	.42	.02	.40	.15	.19	.02	.01
BLACKFOOT 2 SSW	-																	.10	.05				.16	.04				.10		-	-	
CRATERS OF THE MOON NM	1.22	.07					T	.03					.01	.20								.21	.25					.21	T	.24		
DUBOIS EXP STATION	1.01					T	T							.05				.16	.07				.36	T		.21	T	.13	.03			
FORT HALL INDIAN AGNCY	.59													.03				.08	.10				.04	.02					.12	.08	.12	
HAMER 4 NW	.86		T	T	T									T				.15	.12				.30	.02	T	.04		.15	T	.08	T	
HOWE	.68												.05										.39			T	T	T	.24			
IDAHO FALLS 2 ESE	-		T											-	-	-	-	-	-	-	-	-	-	-	-	-	-	-	-	-	-	-
IDAHO FALLS FAA AP	.96	T	T	T		T			T			T	T	.02	T		T	.48	T			T	.05	.03	T	.03	T	.13	.03	.14	.05	T
IDAHO FALLS 46 W R	1.18												.02	.03				.23				.32	.18		.06			.10		.15	.09	
MALTA 2 E	1.15																T	T	.10	.05	T			.10	T	.05	T	.10	.25	.50		
MASSACRE ROCKS ST PK	D 1.22	T										D	.08	D .01				.16	.07								.17	.14	.30	.29		
POCATELLO WSO AP //R	.84	.04		T								.02	T	.03	T			.10	.07			T	.06	.02		.04	T	.10	.10	.08	.18	T
ST ANTHONY 1 WNW	1.88		T		.13								T	.03				•	.50				.15	.10		.28		.26	.16	.25	.02	
SUGAR	1.24	T	.01	.02	T									T				.25	.23				.23	.03		.12		.09		.26	T	
• • •																																
EASTERN HIGHLANDS 10																																
ARBON 2 NW	2.38	.12											.13	.12	T			.14	.14				.10	.07		.05		.11		.62	.73	.05
CONDA	2.51		.32		T	T							.14	.02	.12	.03			.36								.36	.07	.62	.47		
DRIGGS	D 1.56	.15											.12	.10	T			.20	T	T	.10	.12	.02	.15	T	.20	.25		D .15	T		
GRACE	1.22		.13	T									.07	.03	.02			.10	.14				.02	T		.10		.08	.20	.21	.12	
HENRY	-	•	•	.33		.16							•	•	•	.20	-	-	-	-	-	-	-	-	-	-	-	-	-	-	-	
IDAHO FALLS 16 SE	1.79	.07	T	.07								T	.14	.10	T			.25	.05				.06	.01	T	.21		.28	.15	.12	.28	
ISLAND PARK DAM	4.01	.04	.24	.16	.02	.02	T	.01					.16	.38	T		.01	.57	.17			.15	.30	.14	T	.62	.03	.56	.16	.16	.11	T
KILGORE	2.48	T	.08	.08		T	.03						T	.16				.39	.13				.53	.02	T	.46	T	.46	.02	.12		
LIFTON PUMPING STATION	.86	.04			T								.03	.13				.02	T				T	T		.02		.10	.15	.28	.09	
MALAD	1.91	.03											.09	.04				.04					.21	.03		.12		.23	.51	.49	.04	.08
MALAD CITY	1.73	T	.03		.03	T							.11	T	.03			.02	.03				.13	.04		.08		.19	.41	.46	T	.17
MONTPELIER RANGER STA	1.49		.06		.01								.19	.05	.23	T			.12	T			T	.02	T	.10		.03	.35	.04	.29	
OAKLEY	.89	.02		.02										.06	.02			.12					.18			.06		.02	.15	.24		
PALISADES DAM	2.68		.21		.02								.25	.08	.10			.22	.13				.03	.42	T	.26	.01	.10	.33	.11	.39	.02
PRESTON 3 NE	D 1.83		D .40	.37	T	T							.08		T			T	.32				T			.03		.03	.28	.03	.29	
RIRIE 12 ESE	-		.25		.10								.15	.05					.35	.15			-	-	-	-		.23	-	-	-	
STREVELL	.87				T									T	T			T	.10				.05	.03	T	.02				.67		T
SWAN VALLEY	1.98		.22	T	.03								T					.33	.21					.42			.14	.16	.10	.10	.27	
TETONIA EXP STATION	2.07				.04			.01					.05	.19	.08	T		.33	.18			.13	.16	.07		.28	.16	.11	.08	.12	.08	T

See reference notes following Station Index

DAILY TEMPERATURES

Station		Day of Month 1	2	3	4	5	6	7	8	9	10	11	12	13	14	15	16	17	18	19	20	21	22	23	24	25	26	27	28	29	30	31	Average
* * *																																	
PANHANDLE 01																																	
BAYVIEW MODEL BASIN	MAX	44	42	40	39	38	32	38	45	35	34	35	39	43	39	47	48	49	43	40	41	42	39	43	42	39	36	35	34	34	31	31	39.2
	MIN	35	32	32	28	21	23	32	26	21	23	29	32	34	32	34	35	37	34	29	29	28	33	34	32	28	28	26	28	29	19	23	28.9
BONNERS FERRY 1 SW	MAX	39	42	43	42	36	34	40	43	32	29	34	40	42	41		47	42	40	33	32	38	44	40	37	37	37	37	31	26	25	24	36.9
	MIN	34	35	33	27	23	27	32	26	25	22	27	33	32	33		33	38	30	25	25	32	33	32	32	30	23	25	20	18	13	9	27.6
CABINET GORGE	MAX	39	40	38	38	35	35	44	42	33	32	35	37	37	37	37	41	40	39	37	36	38	40	39	35	36	34	33	33	30	28	27	36.5
	MIN	34	32	30	29	20	24	30	27	19	23	32	34	32	32	32	36	35	31	26	30	34	34	34	31	31	29	29	28	25	21	8	28.8
COEUR D'ALENE 1 E	MAX	42	41	41	40	40	38	46	46	44	36	37	44	42	41	40	46	42	43	40	37	40	42	41	39	40	40	38	34	33	27	30	39.7
	MIN	37	37	34	34	22	31	33	30	27	28	33	35	36	32	35	39	38	37	28	30	35	36	34	32	28	28	29	28	26	13	13	30.9
PORTHILL	MAX	42	43	44	41	37	33	36	41	31	28	33	40	42	42	39	41	40	40	33	32	36	37	40	35	37	37	33	32	29	25	23	36.2
	MIN	34	32	35	28	27	28	30	25	22	20	26	30	32	31	31	31	35	31	27	26	30	32	32	30	20	16	24	20	14	13	10	26.4
PRIEST RIVER EXP STA	MAX	37	34	34	33	31	32	33	37	27	29	32	34	35	33	33	35	37	36	31	32	33	35	35	32	32	30	30	30	29	24	17	32.1
	MIN	33	32	32	28	19	27	31	22	16	20	29	31	32	31	31	32	33	31	28	27	32	32	32	30	26	27	26	26	24	7	7	26.9
SAINT MARIES	MAX	41	39	40	41	37	36	47	47	36	36	39	44	42	39	40	45	41	42	38	41	40	42	40	38	40	37	35	33	32	30	27	38.9
	MIN	35	33	32	33	23	31	34	25	21	26	34	34	35	32	34	38	37	34	28	30	35	36	33	32	30	29	30	30	25	13	8	30.0
SANDPOINT EXP STATION	MAX	39	38	38	38	35	38	42	42	31	30	33	38	38	37	36	44	41	40	34	33	36	39	39	35	37	35	33	32	30	26	26	35.9
	MIN	33	34	33	30	20	27	30	29	18	22	28	32	32	32	32	34	36	32	26	27	31	35	35	32	32	30	29	27	23	15	6	28.3
TENSED	MAX	49	41	40	43	39	41	46	44	44	42	47	42	41	43	44	46	44	46	40	41	42	44	37	42	36	33	33	35	38	34	27	40.8
	MIN	36	29	29	28	26	29	31	23	19	27	33	31	30	31	32	38	36	24	22	29	31	33	29	30	27	23	23	23	11			28.0
* * *																																	
NORTH CENTRAL PRAIRIES 02																																	
COTTONWOOD	MAX	50	45	39	39	39	39	42	45	39	37	42	46	41	40	43	54	52	41	41	39	43	45	44	36	37	31	31	35	36	32	28	40.4
	MIN	35	30	30	30	23	28	32	26	23	29	34	33	32	29	33	37	33	25	25	28	33	33	32	30	25	17	22	24	18	22	11	27.8
GRANGEVILLE	MAX	50	42	40	42	39	37	46	43	39	40	49	44	44	44	47	59	42	45	38	49	50	45	39	39	38	34	33	39	31	33		42.0
	MIN	35	31	27	26	21	26	34	22	17	23	31	32	34	28	38	36	35	25	20	27	34	32	31	25	26	17	28	27	18	17		27.4
MOSCOW-UNIV OF IDAHO	MAX	45	42	42	40	39	44	47	45	38	39	42	42	43	41	42	42	41	46	38	38	41	45	42	40	33	33	32	35	34	30	23	39.5
	MIN	35	32	33	26	27	32	38	28	28	28	34	35	32	34	33	35	36	37	30	32	35	34	37	32	26	27	26	25	16	18	10	30.0
NEZPERCE	MAX	46	40	42	40	35	38	48	41	36	39	44	41	42	40	43	53	45	40	34	42	45	43	37	37	35	33	31	38	30	29	22	39.0
	MIN	35	30	32	29	24	28	33	26	22	27	32	33	32	29	32	40	37	31	25	31	37	34	32	31	25	23	25	19	18	12	8	28.1
POTLATCH 3 NNE	MAX	43	40	40	41	39	41	46	50	46	43	47	42	40	40	42	47	45	44	40	40	43	43	38	36	41	34	31	32	33	28	23	40.1
	MIN	33	30	28	23	25	33	35	27	22	30	32	33	29	30	33	38	35	27	28	32	34	34	29	31	26	23	24	25	7	19	3	27.7
WINCHESTER 1 SW	MAX	44	35	36	34	34	38	42	37	41	38	42	35	36	36	49	48	41	37	35	39	40	42	35	33	33	26	28	34	28	28	27	36.5
	MIN	31	24	26	20	16	28	34	18	20	30	33	30	31	29	29	39	33	30	25	31	34	32	29	27	23	20	24	25	12	19	- 3	25.8
* * *																																	
NORTH CENTRAL CANYONS 03																																	
DWORSHAK FISH HATCHERY	MAX	45	39	46	49	48	41	41	42	42	40	37	46	49	44	43	43	47	51	47	40	43	46	48	41	46	48	49	48	44	36	39	44.1
	MIN	36	35	33	32	27	28	32	29	27	28	29	36	36	35	36	37	40	40	32	31	33	34	35	37	34	29	31	29	29	29	26	32.4
FENN RANGER STATION	MAX	43	37	38	44	41	38	35	35	38	35	37	36	41	40	40	41	41	40	45	40	42	41	43	38	41	34	39	35	35	35	35	38.8
	MIN	27	28	28	28	23	22	27	28	23	24	22	28	29	29	28	28	32	33	26	26	29	32	30	31	29	27	25	27	27	26	21	27.2
KOOSKIA	MAX	43	45	51	45	39	37	43	40	34	36	43	46	42	43	40	45	45	48	40	42	43	46	42	40	45	39	37	35	34	35	31	41.1
	MIN	33	35	30	31	22	25	31	28	26	25	31	33	31	29	29	35	35	36	31	29	36	37	35	34	30	26	30	28	27	26	19	30.1
LEWISTON WSO AP	MAX	45	49	53	49	46	46	57	47	42	47	45	48	48	48	47	55	48	46	46	47	47	45	43	44	42	39	36	42	35	37	29	45.1
	MIN	36	36	38	33	33	39	38	30	29	30	37	40	39	33	40	44	42	34	34	37	40	37	38	34	32	30	31	26	27	17	7	33.6
ORofino	MAX	47	44	48	47	40	39	42	42	39	36	39	46	45	42	42	45	45	47	40	40	44	48	45	40	43	40	37	37	36	40	35	41.9
	MIN	37	37	33	33	28	30	35	29	27	28	33	36	36	34	35	39	40	40	31	31	38	39	38	36	33	29	33	32	29	31	25	33.4
RIGGINS	MAX	52	55	48	44	43	43	52	42	42	45	56	48	49	45	50	57	54	46	43	48	51	46	43	46	43	40	42	46	43	35	34	46.2
	MIN	40	34	37	32	32	40	42	31	29	36	41	37	36	34	33	44	42	37	34	40	40	36	37	36	36	27	34	34	32	28	25	35.4
* * *																																	
CENTRAL MOUNTAINS 04																																	
ANDERSON DAM	MAX	47	41	37	40	39	38	41	41	39	37	42	42	42	43	40	41	41	43	39	36	38	42	40	38	37	27	32	41	40	39	28	39.1
	MIN	37	29	25	22	24	32	33	26	19	22	30	27	29	27	23	32	32	27	26	23	31	32	32	19	24	9	10	20	11	24	1	24.7
ARROWROCK DAM	MAX	50	50	39	37	37	38	44	40	40	32	40	45	40	43	38	42	42	41	43	39	41	40	39	38	35	30	32	42	37	34	29	39.3
	MIN	36	34	28	27	27	29	36	27	22	22	25	34	32	32	25	25	37	33	30	29	32	33	30	22	22	15	15	28	27	24	16	27.5
ATLANTA	MAX	45	36	30	30	31	39	36	37	36	34	39	39	37	33	38	36	42	35	30	34	37	36	36	31	30	25	33	33	32	32	2.	34.3
	MIN	32	24	16	14	9	24	31	24	6	12	23	14	28	25	16	29	31	21	9	13	32	31	29	5	18	- 4	19	27	19	13	2	19.1
AVERY R. S. NO 2	MAX	35	35	40	35	33	39	35	32	31	37	36	38	35	35	34	36	35	36	36	36	35	34	34	33	33	33	32	32	32	29	24	34.2
	MIN	32	32	32	32	20	26	30	28	24	20	32	32	31	31	31	33	33	33	25	27	30	29	29	28	28	28	28	28	24	23	7	28.0
BROWNLEE DAM	MAX	52	56	46	45	44	46	40	43	41	40	40	43	49	53	45	44	45	44	49	42	39	41	49	46	41	35	32	43	45	40	32	43.5
	MIN	40	34	34	29	29	34	34	29	24	25	26	33	34	33	35	36	37	33	29	31	32	35	37	33	27	21	22	30	29	21	21	30.5
CASCADE 1 NW	MAX	45	35	32	31	30	34	42	40	32	27	44	35	38	34	35	42	40	34	34	31	37	37	33	33	29	27	32	35	33	33	22	34.4
	MIN	33	24	19	17	14	26	32	25	14	14	22	26	27	28	25	32	32	27	15	16	30	31	28	19	13	- 1	14	24	21	14	1	21.4
CLARKIA RANGER STATION	MAX				35	36	35	39	39	34	34	36	38	36	36	36	36	36	42	34	34	35	41	36	34	34	34	31	32	33	31	25	35.1
	MIN					12	23	29	29	8	24	27	29	29	30	31	31	32	32	19	23	32	32	32	31	27	26	28	28	18	16	2	25.2
COBALT	MAX	45	44	42	35	32	28	40	44	30	32	32	37	37	36			37	37	30	34	36	35		34		32	34	33	40		25	35.4
	MIN	29	25	18	20	4	11	18	17	10	8	15	24	23	9			30	21	9	9	25	27		14		5	20	22	12		1	16.4
DEADWOOD DAM	MAX	35	33	30	29	28	32	36	36	32	28	35	33	35	34	32	34	35	40	34	23	35	38	34	32	27	25	33	34	27	28	26	32.0
	MIN	30	24	11	11	4	20	29	21	0	1	4	20	24	20	19	23	32	19	3	6	22	29	25	0	12	- 3	12	23	17	12	2	15.2
DIXIE	MAX	45	40	30	29	28	29	34	35	33	30	36	41	32	31	31	36	40	36	34	29	35	40	34	32	27	24	25	29	27	27	22	32.3
	MIN	25	18	9	18	- 8	0	20	1	- 5	1	5	23	21	11	13	20	25	27	6	6	22	23	24	18	17	- 5	0	20	4	13	5	12.2

See Reference Notes Following Station Index

DAILY TEMPERATURES

IDAHO
DECEMBER 1973

Station		Day of Month 1	2	3	4	5	6	7	8	9	10	11	12	13	14	15	16	17	18	19	20	21	22	23	24	25	26	27	28	29	30	31	Average
ELK CITY	MAX	46	36	40	38	35	38	38	42	39	35	35	39	39	37	36	44	50	35	40	37	43	45	39	36	42	33	35	30	32	28	26	37.7
	MIN	27	20	22	10	5	14	23	16	7	6	16	14	24	20	19	25	30	31	20	20	32	32	28	25	16	8	8	16	12	18	8	18.5
ELK RIVER 1 S	MAX	40	38	39	39	39	36	36	42	40	37	36	43	43	37	37	37	44	37	42	37	38	40	38	35	35	31	33	31	31	28	29	37.0
	MIN	34	32	30	21	19	22	31	21	15	20	24	32	33	31	32	31	33	32	21	21	32	32	32	31	28	20	21	25	17	9	6	25.7
FAIRFIELD RANGER STA	MAX	41	39	33	32	34	35	39	41	36	33	40	37	37	34	37	42	35	41	33	33	35	35	33	28	29	28	29	34	34	31	19	34.4
	MIN	23	23	17	16	14	25	21	19	9	9	18	19	26	16	4	20	23	26	2	12	28	27	21	1	15	0	5	9	16	12	-13	14.9
GALENA	MAX																																
	MIN																																
GARDEN VALLEY RS	MAX	37	38	36	32	36	35	37	35	34	30	33	36	40	34	36	36	37	36	32	31	34	38	37	33	33	27	30	38	34	32	29	34.4
	MIN	30	30	28	27	24	30	32	31	25	18	25	29	31	30	28	30	33	28	25	24	30	32	31	26	20	7	22	30	28	18	16	26.5
GRANGEVILLE 1 SE	MAX	54	43	43	39	41	39	47	43	32	36	40	47	41	47	48	61	53	43	36	45	52	44	41	38	39	35	35	39	36	34	29	41.9
	MIN	30	33	30	32	27	28	34	30	22	30	32	33	32	30	31	35	39	36	27	27	35	37	36	32	31	25	31	27	29	24	24	30.6
GROUSE	MAX	37	33	28	30	24	30	42	38	32	30	33	32	37	33	28	35	33	36	23	26	34	34	28	23	24	20	26	30	28	22	14	29.8
	MIN	24	15	2	-1	-2	2	21	15	1	4	10	15	24	-4	-1	8	17	12	-3	-2	9	15	5	-1	12	-12	3	14	1	1	-8	6.3
HAILEY RANGER STATION	MAX	42	39	36	35	32	36	44	41	38	35				36			40	41	30	24	35	34	32	28	32	20	28	36	26	28	24	33.5
	MIN	33	19	19	11	13	24	29	15	14	18				14			30	27	14	14	12	29	15	12	12	4	13	24	12	10	-6	16.6
HEADQUARTERS	MAX	36	36	36	40	35	37	36	42	40	38	37	37	41	40	36	36	37	36	40	36	36	38	40	36	38	35	34	31	32	34	27	36.5
	MIN	32	32	27	30	15	19	30	26	15	18	22	32	31	30	27	31	29	32	21	22	30	32	32	32	28	21	20	26	19	18	10	25.5
HILL CITY	MAX	40	36	35	33	31	34	39	39	31	30	38	37	38	38	32	37	38	40	30	34	32	35	33	31	26	28	32	33	34	33	32	34.2
	MIN	30	21	15	15	8	22	23	18	0	2	2	16	21	15	-3	18	20	18	8	15	16	23	23	-7	-8	-11	4	23	15	7	-12	11.5
IDAHO CITY	MAX	43	40	36	35	36	40	39	40	39	35	38	40	37	35	41	37	37	41	40	35	36	38	36	35	32	32	32	38	35	35	27	36.8
	MIN	31	23	21	15	17	29	31	29	13	14	25	27	28	28	20	30	32	23	19	19	32	32	32	15	14	0	21	30	23	8	6	22.2
KELLOGG	MAX																																
	MIN																																
KETCHUM R S	MAX	39		42	33	34	30	38	41		40	32	31	30	40		37	39	36	31	28	29	38	40	32	20	29	19	32	33	30	28	33.3
	MIN	30		9	2	3	5	25	15		5	11	14	16	5		4	25	26	6	7	10	28	9	8	8	-6	-5	10	9	12	-12	10.0
LOWMAN 3 E NO 2	MAX																																
	MIN																																
MC CALL	MAX	40	34	34	33	33	34	39	38	35	31	41	37	38	35	33	38	36	37	36	31	36	36	33	32	30	28	30	34	31	30	22	34.0
	MIN	31	20	17	15	14	25	32	21	6	12	22	27	27	25	26	30	32	26	11	14	30	32	30	20	17	5	20	25	19	17	12	21.3
MIDDLE FORK LODGE	MAX	45	41	35	38	37	34	38	42	37	33	33	40	40	39	35	37	40	36	40	31	33	41	42	35	33	33	27	39	36	30	30	36.5
	MIN	33	27	24	24	17	18	28	26	18	17	17	25	30	21	20	24	32	31	25	20	21	33	29	25	23	8	8	23	24	18	14	22.7
NEW MEADOWS RANGER STA	MAX	40	40	40	40	32	33	36	40	32	27	28	40	35	41	37	40	37	34	40	27	34	34	40	37	30	32	27	34	37	33	33	35.2
	MIN	30	26	20	16	15	16	28	12	9	10	10	26	26	26	27	24	27	23	14	14	24	24	31	21	17	0	6	24	12	13	12	18.8
NORTH STAR RANCH	MAX	45	40	40	40	37	34	33	43	40	35	36	36	41	38	39	37	40	39	43	38	35	40	41	39	40	35	34	34	36	30	30	37.7
	MIN	24	25	29	29	9	9	24	30	16	16	21	30	30	27	24	25	27	33	25	23	29	32	32	32	31	26	25	28	19	21	15	24.7
PIERCE	MAX													36	39	36	38	37	38	44	35	35							30	33	33	27	
	MIN													33	31	29	31	32	33	19	19	30							27	19	18	11	
POWELL	MAX	35	35	35	34	35	28	29	35	39	29	31	34	38	38	36	35	38	35	38	33	35	35	36	35	34	29	35	30	31	29	26	33.7
	MIN	30	30	27	27	9	9	19	28	9	9	14	25	30	29	28	29	32	31	19	20	25	32	31	30	28	24	25	25	22	22	12	23.5
SHOUP	MAX	48	40	35	35	33	30	35	35	27	32	36	38	39	35	36	36	35	37	32	33	38	37	37	35	35	31	30	39	34	32	27	34.9
	MIN	30	32	28	27	22	18	22	22	15	17	22	27	29	22	19	26	31	28	20	19	26	25	30	28	30	17	22	26	21	24	8	23.6
STANLEY	MAX																																
	MIN																																
WALLACE WOODLAND PARK	MAX	43	38	35	35	35	35	36	38	34	36	40	41	39	36	41	40	41	37	41	37	44	41	39	35	36	32	34	32	31	32	25	36.7
	MIN	34	33	32	31	16	19	32	26	17	18	27	33	33	32	33	32	35	34	27	27	33	35	33	32	28	26	25	26	20	20	-1	27.4
WARREN	MAX	42	42	31	33	33	34	38	38	31	30	33	43	36	32	38	44	38	35	28	35	38	35	33	31	30	30	30	30	31	28	19	33.8
	MIN	30	30	11	17	2	12	27	3	3	16	8	22	21	21	14	29	32	19	3	11	30	27	23	20	-6	-8	9	18	8	14	5	15.2
YELLOW PINE 7 S	MAX	40	37	32	35	33	34	36	35	36	35	35	44	34	36	35	37	41	35	37	32	34	39	37	34	30	29	28	35	31	32	25	34.6
	MIN	31	24	19	19	9	8	30	28	5	4	11	11	26	22	21	25	31	28	11	10	22	31	28	15	12	-4	-5	25	15	16	8	17.3
* * *																																	
SOUTHWESTERN VALLEYS 05																																	
BOISE 7 N	MAX	53	37	40	38	37	44	51	44	37	33	45	39	45	41	47	51	51	43	42	36	46	43	38	38	38	34	40	39	38	31	27	40.8
	MIN	33	26	30	25	27	31	35	28	25	21	29	32	34	31	34	37	34	28	28	28	35	33	30	21	21	17	28	30	28	19	13	28.1
BOISE LUCKY PEAK DAM	MAX	53	58	40	42	42	44	46	45	40	41	47	46	48	48	41	45	50	46	45	44	45	47	46	43	40	37	35	39	38	33	31	43.4
	MIN	30	32	30	29	29	32	40	28	27	26	26	30	34	34	33	34	35	32	31	33	32	36	31	28	30	21	21	31	25	24	22	29.9
BOISE WSO AP	MAX	55	45	47	44	45	47	53	45	42	37	45	46	48	47	49	50	50	47	46	46	48	47	44	38	39	36	40	43	40	35	32	44.4
	MIN	37	32	34	30	34	36	34	31	26	26	31	31	35	34	36	42	38	33	33	32	38	39	33	28	26	24	33	33	32	30	23	32.4
BRUNEAU	MAX	57	46	48	44	43	47	60	52	40	34	49	51	51	48	51	50	51	49	43	43	42	49	47	42	44	35	37	45	40	41	33	45.5
	MIN	43	21	25	20	26	36	40	26	17	18	25	26	35	27	28	39	39	33	26	30	35	36	33	25	32	19	27	35	33	28	24	29.3
CALDWELL	MAX	54	52	50	45	44	45	58	55	43	38	43	44	51	50	52	46	47	50	48	42	45	50	48	43	42	39	39	46	43	37	36	46.0
	MIN	40	27	31	28	31	36	35	27	24	23	27	32	37	35	30	40	38	32	29	32	36	35	34	27	30	20	29	33	32	28	19	30.9
CAMBRIDGE	MAX	42	40	37	37	37	36	39	39	32	30	35	34	46	40	36	39	43	44	40	35	37	37	41	39	36	27	32	40	37	34	28	37.1
	MIN	32	23	24	12	13	28	32	24	8	13	23	24	28	21	25	31	32	25	19	24	31	32	32	18	23	-1	16	22	20	16	5	21.8
COUNCIL	MAX	38	41	38	35	36	36	43	42	40	33	37	37	46	42	38	39	38	44	43	37	36	35	38	38	34	26	33	38	36	32	28	37.3
	MIN	30	23	30	17	20	27	32	27	15	19	25	30	34	32	29	34	36	31	24	24	32	33	31	22	12	1	10	22	19	8		24.3
DEER FLAT DAM	MAX	52	47	45	41	41	45	57	53	37	34	44	42	52	45	48	46	47	49	47	41	43	44	46	41	41	33	38	45	41	35		44.0
	MIN	42	29	24	29	30	35	31	28	21	27	32	34	32	31	39	37	33	29	29	33	35	33	36	26	28	17	27	32	31	18		30.0
EMMETT 2 E	MAX	60	48	48	45	43	45	55	55	45	34	44	44	48	50	51	50	48	49	43	41	48	46	45	43	42	36	44	45	38	35	33	45.2
	MIN	37	28	31	28	29	35	37	26	24	25	24	30	38	35	32	39	39	32	28	29	35	38	34	26	28	19	29	32	32	26	23	30.6
GLENNS FERRY	MAX	49	57	45	46	47	49	54	52	38	47	50	43	53	49	52	47	43	48	43	44	44	45	49	39	39	35	41	37	39	37	45	45.4
	MIN	31	24	27	28	27	29	37	32	18	20	21	27	30	28	25	31	32	36	32	32	34	35	31	27	29	16	17	30	26	14	11	27.0
GRAND VIEW 2 W	MAX	54	49	47	46	43	47	58	52	39	35	49	47	55	49	51	49	46	50	44	42	43	52	48	41	43	36	40	50	40	44	38	46.0
	MIN	37	22	25	19	25	31	35	28	16	17	24	24	31	26	21	38	39	33	23	30	35	35	32	25	28	15	27	32	31	25	16	27.3
HUNA 2 NNE	MAX	53	42	48	44	43	46	54	49	38	39	43	41	49	47	51	48	45	46	42	40	44	47	43	38	38	35	38	41	40	38	34	43.4
	MIN	42	25	27	22	28	34	31	22	22	20	27	38	32	31	29	38	39	31	27	29	34	35	32	23	28	19	29	32	29	23	17	28.9

See Reference Notes Following Station Index

DAILY TEMPERATURES

Station		Day of Month 1	2	3	4	5	6	7	8	9	10	11	12	13	14	15	16	17	18	19	20	21	22	23	24	25	26	27	28	29	30	31	Average
MOUNTAIN HOME	MAX	52	50	41	42	42	45	50	47	37	44	49	44	48	46	49	48	43	44	43	40	41	45	40	37	33	34	38	39	38	32	33	42.4
	MIN	42	28	26	24	26	31	34	29	20	20	27	25	33	27	26	35	38	30	28	28	33	33	31	21	24	17	25	30	28	24	17	27.7
OLA 4 S	MAX	49	43	38	37	40	40	43	45	41	34	39	38	45	43	44	42	42	47	40	35	36	42	38	41	35	30	35	42	35	35	29	39.5
	MIN	34	26	27	22	25	32	34	25	19	20	28	30	36	30	27	34	36	30	23	26	31	33	31	22	19	8	25	26	25	18	10	26.2
PARMA EXPERIMENT STA	MAX	49	50	47	47	45	45	46	57	46	33	32	38	39	53	48	46	44	49	51	40	41	43	51	46	38	41	34	37	45	38	37	43.7
	MIN	35	27	29	20	24	32	35	27	20	22	22	30	33	33	31	34	36	33	27	28	34	32	34	20	27	18	19	20	30	26	14	27.5
PAYETTE	MAX	49	47	48	41	44	43	46	46	44	34	37	39	51	49	44	44	45	51	48	40	44	49	48	44	42	35	36	46	40	43	36	43.6
	MIN	36	28	32	24	29	35	37	25	22	24	29	29	34	35	32	36	38	31	27	31	35	36	37	26	30	18	28	25	28	29	15	29.7
SWAN FALLS POWER HOUSE	MAX	55	48	47	47	44	46	59	52	43	40	47	47	53	48	50	49	49	50	47	42	45	50	47	44	42	40	39	45	42	46	36	46.4
	MIN	43	27	32	28	31	37	31	33	26	24	28	35	36	34	33	39	40	37	29	33	35	38	35	30	31	21	30	36	33	26	21	32.0
WEISER 2 SE	MAX	47	48	44	42	44	43	46	49	41	34	39	39	52	43	45	44	45	52	47	40	43	47	46	43	42	34	36	38	38	39	33	42.7
	MIN	37	28	29	23	29	34	36	26	23	24	29	28	34	30	31	32	32	29	28	31	33	37	33	26	30	20	27	24	25	25	23	28.9
* * *																																	
SOUTHWESTERN HIGHLANDS 06																																	
GRASMERE	MAX																																
	MIN																																
HOLLISTER	MAX	51	41	38	37	36	48	55	46	35	49	49	41	43	40	47	53	46	39	40	44	43	39	36	37	40	29	42	43	37	35	31	41.6
	MIN	38	26	22	26	21	26	39	26	16	19	28	24	28	24	24	35	32	31	24	27	32	32	29	23	21	12	25	27	27	21	12	25.7
REYNOLDS	MAX	51	41	40	41	40	39	46	54	46	40	39	48	45	44	42	48	53	50	45	40	47	45	39	39	44	35	41	45	41	47	33	43.5
	MIN	41	27	25	19	20	26	30	20	18	18	20	27	33	34	26	28	37	31	22	24	30	33	32	23	23	13	13	35	29	25	14	25.7
THREE CREEK	MAX																																
	MIN																																
* * *																																	
CENTRAL PLAINS 07																																	
BLISS	MAX	51	43	42	43	41	45	52	50	41	45	46	45	49	45	47	50	46	44	42	40	41	45	43	38	35	30	33	39	36	37	27	42.3
	MIN	41	29	25	29	26	35	37	30	23	23	32	25	35	26	27	37	34	31	27	31	31	33	32	25	28	12	26	32	29	23	10	28.5
BURLEY FAA AP	MAX	57	39	39	40	40	46	52	44	34	46	47	43	44	42	47	51	43	40	35	42	44	36	36	38	35	32	41	42	36	32	21	40.8
	MIN	34	27	26	22	20	27	29	20	20	18	27	23	28	26	28	28	33	28	20	22	32	32	31	29	23	15	28	30	29	18	3	25.0
CASTLEFORD 2 N	MAX	47	39	36	38	36	45	55	50	43	40	48	47	46	46	47	47	48	44	40	35	37	40	38	35								42.8
	MIN	37	34	26	24	22	29	30	30	17	16	33	32	28	25	24	29	30	32	25	23	31	32	32	26								27.8
HAZELTON	MAX	50	40	38	38	38	41	57	45	37	41	48	47	41	41	45	46	42	40	39	38	38	38	37	35	34	34	38	41	35	36	23	40.0
	MIN	40	28	26	25	22	27	31	30	21	21	27	23	31	25	22	29	31	32	21	23	30	30	31	28	25	10	22	31	27	21	- 3	25.4
JEROME	MAX	54	54	52	41	40	40	50	49	43	42	44	43	45	45	46	48	44	45	40	36	40	40	41	38	34	31	37	38	35	34	26	41.8
	MIN	42	26	27	26	25	31	34	30	21	24	32	28	32	25	25	24	35	31	25	24	31	30	29	31	24	10	20	33	27	5	0	26.0
MAGIC DAM	MAX	42	38	35	39	39	40	42	39	38	38	36	32	34	31	38	42	40	34	34	35	36	33	32	29	26	24	31	36	33	30	20	34.7
	MIN	33	28	24	20	20	19	30	28	28	22	18	20	25	17	18	17	18	16	19	20	27	22	16	12	12	- 7	12	27	12	11	-12	18.5
MINIDOKA 10 WNW	MAX	46	50	38	36	38	36	40	48	41	38	39	43	39	40	40	43	48	38	35	35	37	37	35	35	35	33	28	37	34	32	24	38.0
	MIN	32	26	24	25	19	19	29	30	25	18	21	20	25	22	20	20	25	30	18	18	20	31	26	26	22	- 3	2	27	22	17	- 3	21.1
MINIDOKA DAM	MAX	52	40	40	39	35	41	52	44	32	38	42	45	41	41	42	45	41	36	33	39	42	37	35	35	34	26	39	40	35	34	25	38.7
	MIN	31	27	25	26	24	29	33	28	24	23	30	25	32	25	21	30	34	30	19	24	31	31	30	29	23	6	22	29	27	19	2	25.5
PAUL 1 ENE	MAX	51	55	39	39	39	39	45	52	45	34	45	47	44	44	42	48	50	41	39	36	43	43	37	36	36	31	32	41	36	35	26	41.0
	MIN	36	28	27	26	26	23	30	32	23	22	23	26	26	25	27	26	30	32	22	22	24	32	30	29	28	10	8	29	28	21	2	24.9
PICABO	MAX	48	47	41	35	35	33	38	42	36	35	39	42	33	39	37	36	42	36	31	34	35	35	35	32	27	30	21	37	35	34	24	35.6
	MIN	39	26	21	16	16	16	29	24	15	14	17	23	25	15	17	17	24	28	19	18	25	29	15	7	15	- 5	- 5	18	18	15	- 4	17.6
RICHFIELD	MAX	47	43	35	36	34	39	43	38	32	38	38	37	37	39	37	40	37	39	36	34	36	37	36	33	29	25	32	36	33	32	20	35.7
	MIN	36	25	22	21	19	18	32	28	17	20	27	21	29	16	16	17	31	26	20	22	28	31	26	10	17	- 5	15	29	18	14	-11	20.5
SHOSHONE 1 WNW	MAX	48	41	38	38	36	40	45	48	48	40	42	41	42	40	40	45	41	47	37	35	37	38	37	34	31	34	35	33	33		22	38.9
	MIN	36	25	26	24	22	29	33	38	19	22	29	23	30	21	21	28	32	27	22	24	28	26	29	20	19	2	30	25	17		- 3	24.1
TWIN FALLS 2 NNE	MAX	58	54	38	39	39	37	41	54	49	31	40	49	44	43	41	44	47	40	42	35	38	36	39	38	36	31	30	43	37	36	27	40.5
	MIN	35	29	29	29	23	25	31	33	21	20	21	28	29	27	24	28	32	32	25	24	23	33	33	29	29	14	14	25	30	24	[illegible]	26.0
TWIN FALLS 3 SE	MAX	60	54	40	40	42	37	42	55	47	32	41	51	47	46	45	46	48	44	44	36	40	40	43	40	40	34	33	44	40	38	30	42.5
	MIN	35	29	29	28	22	24	31	34	20	20	22	28	29	31	27	28	27	33	25	22	23	37	33	30	28	17	17	25	30	24	13	26.5
TWIN FALLS WSO	MAX	59	53	39	40	40	37	41	56	44	34	40	49	44	42	42	45	47	43	42	38	39	38	40	38	36	32	31	42	37	37	30	41.1
	MIN	35	28	26	28	21	24	31	33	21	19	21	27	26	27	24	24	28	32	25	23	25	32	32	29	27	16	16	26	29	22	12	25.5
* * *																																	
NORTHEASTERN VALLEYS 08																																	
CHALLIS	MAX	41	34	38	35	29	34	43	40	35	32	38	37	37	36	29	34	37	40	31	24	38	36	30	31	34	24	28	33	34	31	23	33.7
	MIN	34	26	24	19	10	10	20	24	13	13	16	20	27	11	11	13	20	31	16	16	16	26	20	14	14	8	8	20	18	16	4	17.4
CHILLY BARTON FLAT	MAX	42	33	32	31	27	33	37	39	36	32	35	35	35	32	28	35	33	37	31	26	34	37	34	32	25	20	25	30	26	23	20	31.5
	MIN	31	19	11	9	- 1	14	16	21	3	7	12	11	21	0	5	13	20	21	- 2	- 1	10	22	11	11	9	- 9	2	14	3	8	- 5	9.9
GIBBONSVILLE	MAX																		33	35	31	37	37	35	34	31	32	30	28	30	28	24	
	MIN																		16	12	11	27	30	22	24	23	15	22	10	16	15	- 3	
LEADORE 2	MAX	43	34	32	31	27	33	38	39	34	35	41	34	38	35	27	40	31	38	28	26	37			34	25	23	31	32	27	18	19	32.1
	MIN	28	16	14	14	5	14	20	12	3	12	24	12	25	[illegible]	8	25	24	23	- 2	14	22			12	2	- 6	11	14	6	- 2	- 5	12.2
MACKAY RANGER STATION	MAX	39	34	30	32	28	32	38	37	35	39	35	34	37	36	28	34	35	35	31	28	32	34	32	31	26	18	22	30	22	30	21	31.5
	MIN	26	17	14	14	6	15	20	16	12	9	13	21	22	4	8	15	15	28	3	6	6	17	16	9	5	- 1	9	8	12	8	5	12.2
MACKAY 4 NW	MAX	38	33	28	32	28	32	36	37	33	33	35	33	37	31	27	35	35	35	25	25	33	33	34	32	25	18	21	30	23	29	17	30.4
	MIN	28	12	13	9	1	12	18	15	6	8	10	12	18	5	7	14	20	22	2	1	13	18	12	9	0	- 5	5	7	5	10	0	9.9
MAY	MAX	49	43	38	38	33	37	49	44	36	36	35	40	41	35	33	32	39	42	34	31	39	38	33	28	31	24	33	36	30	29	22	35.7
	MIN	34	24	20	21	7	19	26	22	8	10	16	21	26	9	12	14	23	29	10	13	23	29	12	14	2	- 4	10	19	12	12	0	15.9
SALMON 1 N	MAX	54	42	37	36	32	32	42	43	35	34	36	46	43	38	32	38	36	44	33	34	39	36	34	39	36	32	33	40	30	35	24	36.9
	MIN	30	32	25	23	14	18	22	25	13	15	20	30	30	22	19	29	31	31	18	19	29	30	27	24	24	17	18	22	15	14	0	22.1

See Reference Notes Following Station Index

DAILY TEMPERATURES

Station		Day of Month 1	2	3	4	5	6	7	8	9	10	11	12	13	14	15	16	17	18	19	20	21	22	23	24	25	26	27	28	29	30	31	Average
• • •																																	
UPPER SNAKE RIVER PLAINS 09																																	
ABERDEEN EXP STATION	MAX	49	53	38	37	34	33	38	48	40	30	37	44	38	37	39	40	48	39	38	32	33	37	35	35	34	29	22	37	35	34	27	37.1
	MIN	30	26	22	21	14	14	22	27	20	14	15	25	26	21	12	13	22	28	11	12	15	24	24	23	17	-2	0	18	20	19	-2	17.8
AMERICAN FALLS 1 SW	MAX	54	39	37	36	34	38	47	45	34	35	45	42	43	37	46	53	42	38	36	32	37	36	35	34	34	29	39	38	37	34	26	38.5
	MIN	38	29	27	27	18	19	28	33	20	18	19	29	33	28	21	23	29	32	13	16	27	30	31	26	24	9	27	31	29	21	14	24.8
ARCO 3 SW	MAX	48	39	33	34	27	32	43	42	26	35	35	33	39	36	30	40	32	34	31	26	30	30	28	27	28	18	29	33	27	25	19	31.9
	MIN	26	23	13	9	10	9	22	21	12	13	15	15	13	12	2	14	20	12	-3	-2	9	18	7	-8	13	-9	4	11	3	2	-1	9.8
ASHTON	MAX	46	36	29	25	28	32	42	37	28	32	41	36	34	29	32	43	38	34	25	26	36	34	32	27	26	21	26	32	28	21	28	31.7
	MIN	25	19	7	19	10	10	28	24	7	11	18	24	25	18	21	27	23	17	3	3	15	26	24	8	14	5	6	15	5	12	-2	15.1
BLACKFOOT 2 SSW	MAX	54	39	36	35	35	37	48	42	32	38	43	43	39	37	40	42	43	40	26	29	35	35	35	32	33	25	37	36	33	25	24	36.4
	MIN	32	29	25	23	15	17	27	32	23	17	22	27	32	25	11	23	27	24	5	9	22	27	27	21	23	9	10	29	24	18	6	21.3
CRATERS OF THE MOON NM	MAX	39	40	29	35	27	31	45	40	31	33	34	33	35	33	29	35	37	40	31	28	34	34	25	23	31	22	30	38	31	30	25	32.5
	MIN	30	16	14	9	12	11	22	20	9	11	16	23	24	13	10	16	24	22	10	9	17	23	13	9	15	0	6	24	14	1	1	14.3
DUBOIS EXP STATION	MAX	42	35	27	24	24	29	41	35	30	33	36	35	36	26	26	34	34	38	26	27	38	34	30	20	27	25	23	30	24	25	20	30.1
	MIN	27	22	10	9	11	11	26	14	4	15	21	21	20	10	13	25	27	22	9	10	20	26	20	3	16	4	12	12	5	14	-3	14.7
FORT HALL INDIAN AGNCY	MAX	58	38	38	35	35	36	49	46	33	40	45	45	43	36	40	47	41	36	32	32	35	34	35	30	33	37	37	36	32	33	20	37.6
	MIN	36	29	26	25	14	17	29	32	23	11	22	28	32	26	17	23	29	23	5	10	25	30	30	20	23	15	25	29	25	15	4	22.5
HAMER 4 NW	MAX	43	39	33	27	30	31	43	41	31	30	42	36	40	32	29	38	34	32	26	27	29	33	31	27	32	25	24	31	36	26	27	32.4
	MIN	17	22	8	3	12	12	28	17	16	8	12	18	28	4	7	20	21	22	-4	-6	8	23	19	11	15	-9	8	10	-4	13	-6	11.4
HOWE	MAX	43	41	30	26	29	32	31	32	33	39	37	41	32	30	39	40	42	28	28	35	37	32	27	29	21	34	37	27	26		18	32.5
	MIN	31	19	5	5	10	23	17	10	10	13	25	8	6	12	22	26	9	5	14	14	14	12	13	-7	-3	12	8	13	2		-12	11.2
IDAHO FALLS 2 ESE	MAX	50	37	34	32	34	34		34	31	38	40	36	39	34	32	38	36	33	29	28	40	35	32	29	32	25	35	37	28	30	25	33.9
	MIN	30	28	24	14	15	15		28	20	15	22	26	31	32	13	22	28	21	3	6	20	29	23	21	21	11	10	21	20	12	10	19.7
IDAHO FALLS FAA AP	MAX	47	34	32	28	30	31	46	34	28	35	37	34	35	32	31	36	36	33	19	24	31	32	28	27	30	17	32	33	29	30	15	31.2
	MIN	25	25	19	15	15	13	27	26	17	16	22	26	27	20	13	23	27	7	3	3	20	28	22	20	13	8	14	20	19	2	-4	17.1
IDAHO FALLS 46 W	MAX	45	42	31	33	29	31	46	33	31	34	36	33	38	36	31	41	35	39	28	28	31	34	31	25	33	16	31	36	24	29	15	32.4
	MIN	30	19	12	6	14	9	25	15	8	8	16	24	21	9	5	13	24	24	-1	0	18	25	11	7	8	-12	12	11	11	-3	-17	11.4
MALTA 2 E	MAX	50	37	43	38	40	48	49	42	36	42	46	49	45	43	43	50	47	39	40	43	40	39	40	42	34	32	43	42	40	37	29	41.5
	MIN	35	30	23	22	18	25	29	32	13	15	28	17	20	25	21	28	31	28	21	21	20	30	25	30	29	10	27	32	28	20	12	24.0
MASSACRE ROCKS ST PK	MAX	58	40	36	37	36	45	54	44	34	40	43	46	44	39	43	49	44	39	33	39	41	44					40	41	41	34	24	41.0
	MIN	38	28	23	24	17	23	28	25	20	17	24	27	32	24	23	27	30	27	13	15	21					12	24	32	28	19	9	23.3
POCATELLO WSO AP	MAX	55	37	37	34	35	39	48	41	33	39	48	37	43	39	42	49	41	36	30	34	36	34	35	33	34	28	39	37	36	34	22	37.6
	MIN	34	28	27	21	15	18	27	24	18	16	23	28	30	27	17	23	29	18	10	11	27	30	23	23	21	10	27	26	26	11	2	21.6
ST ANTHONY 1 WNW	MAX	43	47	39	28	22	28	32	40	37	29	33	40	35	34	27	32	37	36	36	23	29	37	33	32	28	31	26	27	32	32	26	32.6
	MIN	23	24	6	12	10	9	11	21	7	5	16	24	16	10	13	13	13	22	-1	-1	10	20	11	3	17	11	10	20	8	8	0	12.0
SUGAR	MAX	48	38	28	29	29	32	42	40	26	34	40	36	38	33	33	40	36	35	18	26	37	34	33	25	29	26	28	34	35	28	15	32.4
	MIN	22	19	5	12	12	6	29	22	10	5	18	21	28	17	11	21	25	11	-5	-5	12	27	24	12	14	12	12	15	18	8	-9	13.8
• • •																																	
EASTERN HIGHLANDS 10																																	
ARBON 2 NW	MAX	44	38	30	34	32	35	38	42	32	35	37	35	35	36	34	39	37	35	34	32	38	34	34	35	30	25	28	38	36	35	22	34.5
	MIN	32	26	20	23	16	19	28	30	10	18	26	24	28	26	16	22	27	23	10	16	27	27	27	20	20	1	17	20	24	16	7	20.8
CONDA	MAX	45	47	27	28	28	24	37	42	36	24	31	40	34	34	30	33	38	41	28	27	35	42	34	33	25	22	20	33	28	31	19	32.1
	MIN	32	21	10	10	0	1	17	18	3	3	10	22	23	16	12	12	15	22	-3	-3	3	24	22	12	11	-2	-3	16	15	15	-1	11.4
DRIGGS	MAX	40	37	29	35	32	35	35	34	35	34	45	42	39	32	32	39	43	31	26	40	37	32	28	28	31	34	43	44	43	27	17	34.8
	MIN	20	20	4	15	2	3	10	15	19	10	18	23	19	20	20	20	25	8	0	20	20	18	15	5	5	0	15	15	17	14	2	13.5
GRACE	MAX	51	43	28	28	31	33	39	41	33	35	40	37	36	34	33	41	40	33	26	29	43	36	33	31	26	23	29	35	31	32	19	33.8
	MIN	27	24	7	16	6	9	28	25	7	9	19	26	27	21	15	23	30	23	3	5	22	30	25	19	19	0	12	28	23	16	4	17.7
HENRY	MAX	45			35	32										36	44	45	43														
	MIN			10	0	5										0	3	10	12														
IDAHO FALLS 16 SE	MAX	46	34	27	32	25	34	42	39	32	36	42	32	33	30	34	42	38	32	26	32	41	35	36	27	30	21	33	34	32	29	22	33.2
	MIN	31	17	-3	11	2	8	30	19	7	12	25	25	29	25	16	25	29	0	-5	8	27	27	23	19	10	-1	14	22	21	0	-8	15.0
ISLAND PARK DAM	MAX	39	35	22	21	26	28	33	32	22	32	38	30	31	25	27	30	33	31	22	28	37	32	30	25	29	19	21	32	23	22	13	28.0
	MIN	18	21	-7	12	10	3	22	11	-9	-5	11	21	21	15	9	20	24	18	-12	-8	8	25	18	14	12	5	8	18	8	12	-16	9.9
KILGORE	MAX	39	32	23	20	26	29	35	33	29	30	37	30	29	23	25	30	34	33	25	25	37	32	28	20	25	19	23	26	25	19	14	27.6
	MIN	12	20	-5	-1	4	1	23	6	-11	-1	10	20	19	0	3	21	24	18	-5	-5	13	25	13	-10	8	-2	6	9	-6	8	-13	6.6
LIFTON PUMPING STATION	MAX	49	32	31	32	31	36	45	43	35	36	45	34	33	35	37	37	41	33	31	29	35	38	32	28	29	22	35	36	33	32	16	34.2
	MIN	16	17	12	10	8	9	21	17	9	11	11	22	17	16	10	7	13	8	2	2	16	23	17	7	5	-8	8	22	21	2	-15	10.8
MACAO	MAX	53	37	33	37	35	40	43	45	41	38	38	36	37	39	36	43	48	40	35	33	41	35	38	34	30	25	32	36	36	36	22	37.2
	MIN	29	27	22	18	22	19	27	27	17	17	21	27	27	24	17	22	28	29	14	15	26	29	30	22	19	3	17	28	27	19	5	21.7
MACAO CITY	MAX	56	40	35	38	36	41	45	47	43	40	37	38	40	39	39	43	36	41	38	34	41	35	39	36	36	28	35	38	35	33	22	38.2
	MIN	23	30	22	20	22	19	26	25	15	15	20	26	27	20	15	21	29	32	14	12	26	29	27	20	26	-1	14	31	27	18	-7	20.7
MONTPELIER RANGER STA	MAX	45	52	29	28	30	29	35	42	38	30	34	39	33	34	35	31	37	39	29	34	28	33	38	32	25	25	21	33	33	34	20	33.1
	MIN	20	24	10	14	6	8	18	24	8	10	11	17	22	19	8	11	14	24	5	3	6	19	22	15	10	-6	-5	14	20	18	-2	12.5
OAKLEY	MAX	50	40	38	38	39	49	51	48	46	47	42	42	42	40	44	43	45	42	42	40	41	40	36	40	36	32	45	44	45	37	32	41.8
	MIN	35	22	21	21	22	29	34	25	16	17	14	26	24	21	21	23	33	29	22	26	33	30	31	28	21	10	23	29	27	27	15	24.4
PALISADES DAM	MAX	53	35	26	25	25	30	45	42	32	32	38	43	40	35	35	36	39	37	30	28	39	38	34	29	28	31	31	38	31	30	21	34.0
	MIN	33	26	9	14	13	16	17	31	19	18	28	20	21	20	18	24	31	27	10	12	22	31	26	16	14	1	9	26	18	18	2	19.0
PRESTON 3 NE	MAX	45	49	33	33	30	32	38	43	45	38	34	40	35	38			38	40	37	36	28	40	33	35	38	29	26	35	38	33	27	36.1
	MIN	26	27	12	18	17	11	19	22	15	10	11	20	23	25			25	28	8	5	9	20	27	16	16	5	1	20	26	22	-1	16.7
STREVELL	MAX			33	38	32	37	39	44	37	32		44	41				39		32	31	33	33	34	36					39	34	21	
	MIN			19	25	17	23	27	27	15	20		21	28				29		12	15	25	25	28						24	20	13	
SWAN VALLEY	MAX	50	35	27	28	25	32	44	42	32	33	43	45	38	32	34	37	39	36	26	28	38	36	35	28	29	24	35	37	37	28	17	33.9
	MIN	33	24	2	10	-1	4	29	25	8	9	16	26	18	16	18	20	33	20	2	7	23	26	24	12	18	5	-1	25	20	1	-8	15.0

See Reference Notes Following Station Index

DAILY TEMPERATURES

IDAHO
DECEMBER 1973

Station		Day of Month 1	2	3	4	5	6	7	8	9	10	11	12	13	14	15	16	17	18	19	20	21	22	23	24	25	26	27	28	29	30	31	Average
TETONIA EXP STATION	MAX	46	34	28	29	26	32	44	39	32	36	46	35	39	36	32	31	39	33	24	26	38	32	34	33	27	26	29	29	30	28	17	32.6
	MIN	31	18	-3	4	2	2	26	4	6	4	13	22	15	17	19	17	25	9	-1	-1	12	25	9	19	14	-1	4	8	13	10	-1	11.0
	MAX																																
	MIN																																
	MAX																																
	MIN																																
	MAX																																
	MIN																																
	MAX																																
	MIN																																
	MAX																																
	MIN																																
	MAX																																
	MIN																																
	MAX																																
	MIN																																
	MAX																																
	MIN																																
	MAX																																
	MIN																																
	MAX																																
	MIN																																
	MAX																																
	MIN																																
	MAX																																
	MIN																																
	MAX																																
	MIN																																
	MAX																																
	MIN																																
	MAX																																
	MIN																																
	MAX																																
	MIN																																
	MAX																																
	MIN																																
	MAX																																
	MIN																																
	MAX																																
	MIN																																
	MAX																																
	MIN																																
	MAX																																
	MIN																																
	MAX																																
	MIN																																
	MAX																																
	MIN																																
	MAX																																
	MIN																																
	MAX																																
	MIN																																
	MAX																																
	MIN																																
	MAX																																
	MIN																																
	MAX																																
	MIN																																
	MAX																																
	MIN																																
	MAX																																
	MIN																																

See Reference Notes Following Station Index

SUPPLEMENTAL DATA

IDAHO
DECEMBER 1973

	Wind (Speed — m.p.h.)						Relative humidity averages-percent				Number of days with precipitation							Percent of Possible sunshine	Average sky cover sunrise to sunset
							Standard of Time MOUNTAIN												
	Resultant Direction	Resultant Speed	Average	Fastest mile	Direction of fastest mile	Date of fastest mile	05	11	17	23	Trace	.01-.09	.10-.49	.50-.99	1.00-1.99	2.00 and over	Total		
BOISE WSO AP	13	4.6	9.9	34	NW	29	72	66	64	72	4	11	6	1	0	0	22	17	8.5
LEWISTON WSO AP	-	-	-	48 %	-	24	84	83	77	-	6	4	12	0	0	0	22	-	8.7
POCATELLO WSO AP	22	6.5	11.1	47	SW	30	80	76	71	79	6	8	4	0	0	0	18	40	8.4

% PEAK GUST

See Reference Notes Following Station Index

DAILY SOIL TEMPERATURES

IDAHO
DECEMBER 1973

Station	Depth (IN)	Time	Day of month 1	2	3	4	5	6	7	8	9	10	11	12	13	14	15	16	17	18	19	20	21	22	23	24	25	26	27	28	29	30	31	Average
ABERDEEN EXP STA																																		
	4	MAX	35	38	36	33	32	31	32	32	32	32	31	31	31	31	32	31	31	32	34	32	31	31	31	31	31	31	31	32	33	33	33	32.2
		MIN	33	35	33	32	30	30	30	30	32	31	31	30	31	31	31	31	31	31	32	31	31	31	31	31	31	31	31	31	32	33	32	31.3
KUNA 3 E																																		
	4	MAX	42	43	42	40	39	39	40	41	40	39	38	38	38	39	39	39	40	40	41	40	39	40	40	40	39	39	38	37	36	36	36	39.3
		MIN	41	41	40	37	38	38	39	40	38	38	38	38	38	38	39	39	39	39	40	39	39	39	40	37	38	37	37	36	36	36	35	38.3
	8	MAX	47	47	47	47	46	46	45	46	45	45	44	44	44	45	45	45	45	45	45	45	45	45	45	45	45	45	43	44	43	42	42	44.9
		MIN	46	47	46	46	45	45	45	45	45	44	44	44	44	44	45	45	45	45	45	45	44	45	44	45	44	43	43	43	42	42	42	44.4
TWIN FALLS WSO																																		
	4	MAX	41	40	38	36	36	34	36	40	39	34	34	34	35	38	36	36	37	37	38	35	34	35	36	36	36	35	33	33	32	32	33	35.8
		MIN	36	38	34	34	34	34	34	36	33	33	33	34	33	34	33	34	35	35	34	33	33	34	35	34	35	32	32	32	32	32	32	33.8
	8	MAX	39	40	39	38	37	37	38	38	38	38	37	37	37	37	38	38	38	37	37	37	37	37	37	37	37	37	36	35	35	36	35	37.2
		MIN	38	39	38	37	37	37	37	38	38	37	37	37	36	37	37	38	37	37	36	37	37	36	37	36	37	36	35	35	34	35	34	36.7

See Reference Notes Following Station Index

SNOWFALL AND SNOW ON GROUND

Day of month

Station		1	2	3	4	5	6	7	8	9	10	11	12	13	14	15	16	17	18	19	20	21	22	23	24	25	26	27	28	29	30	31
* * * PANHANDLE 01																																
BONNERS FERRY 1 SW	SNOWFALL						3.5				1.0	3.5									1.7				1.0	.5		.7	.8			
	SN ON GND	T					3	1			1	3	1								2	1			1	2		4	2	2	2	2
COEUR D'ALENE 1 E	SNOWFALL						.4														T							4.0	3.0	T		
	SN ON GND	1	T				T	T																				4	7	7	7	5
PORTHILL	SNOWFALL						1.0	T			1.0	3.0									1.0				1.0	1.0		T				
	SN ON GND						1	T	T		1	4	1								1				1	2	2	4	2	2	2	2
PRIEST RIVER EXP STA	SNOWFALL			1.5			4.0				T	3.7	T	T	T						3.8				2.0	1.8		.5	2.5			
	SN ON GND	8	8	7	7	7	11	9	9	9	9	13	12	12	12	11	10	9	9	8	12	11	10	9	11	13	13	13	15	15	15	14
SANDPOINT EXP STATION	SNOWFALL						3.0				.5	1.0									.5				1.0	3.0						
	SN ON GND	4	3	2	2	2	5	1	1	T	T	1	1	1	1	1	T	T			1	T			1	4	4	4	4	4	4	4
* * * NORTH CENTRAL PRAIRIES 02																																
COTTONWOOD	SNOWFALL		T	.5			T								T						T					.5		5.0	5.0	2.0	2.0	1.0
	SN ON GND		T	1			T								T						T					1	T	7	7	5	5	4
NEZPERCE	SNOWFALL	T	.5	T	T		1.0					T	T	T	T	T					.5		.5	.5	T	.5		7.0	3.0	1.5	T	T
	SN ON GND	T	T	T	T	T	T	T	T	T	T	T	T	T	T	T	T	T	T	T	T	T	1	1	T	1	T	7	8	8	8	8
POTLATCH 3 NNE	SNOWFALL			2.0																				1.0				5.0	3.5	1.5		
	SN ON GND																											5	9	10	10	10
* * * NORTH CENTRAL CANYONS 03																																
LEWISTON WSO AP	SNOWFALL																										.8	3.8	.2	1.8		
	SN ON GND																											1	4	2	3	3
	WTR EQUIV																												.5	.4	.5	.4
* * * CENTRAL MOUNTAINS 04																																
ANDERSON DAM	SNOWFALL													1.0	1.0						T	2.0	T	T		3.0		11.0	2.0	5.0		T
	SN ON GND	T	T	T										1	2	1	1				T	2	T	T	T	3	2	19	11	14	12	12
ARROWROCK DAM	SNOWFALL				T										T											1.0		6.0	3.0	4.0	T	T
	SN ON GND	2	1	T	T	T	T	T	T	T	T	T			T											1	1	7	10	14	12	12
ATLANTA	SNOWFALL		3.0	.5	1.0									2.5	7.5				3.0			3.0	3.0		3.0	2.0		8.0	10.0	10.0	7.5	
	SN ON GND	13	16	16	15	15	14	12	10	10	10	10	10	13	21	20	16	14	16	16	15	16	18	18	20	22	22	30	40	50	50	50
AVERY R. S. NO 2	SNOWFALL	T					1.8					.8		T							.8				T	1.0		6.6	13.6	2.3		
	SN ON GND	4	3	3	2	2	4	2	2	2	2	2	2	2	1	1	1	1	1	T	T	T	T	T	T	1	1	7	19	20	20	18
CASCADE 1 NW	SNOWFALL	T	1.0	.5			.5	T	T			T	2.0	1.0	1.0			1.0	T		1.0	4.0	T	1.0		3.0		5.0	4.0	3.0	3.0	T
	SN ON GND	2	3	3	3	3	3	2	2	2	2	2	3	4	5	4	2	2	2	3	2	4	3	4	4	7	7	10	14	16	16	16
CENTERVILLE ARBAUGH RH	SNOWFALL	T	2.2					T	T			T	1.1	T	2.3								3.0	3.0	T	.5	12.4	1.5	3.6	6.4	1.3	T
	SN ON GND	8	10	10	10	10	10	8	8	8	8	8	3	9	11	11	8	8	8	8	8	8	11	14	14	15	26	27	31	36	37	37
COBALT	SNOWFALL			T	.1									4.0									4.3				4.5	6.5	7.5	2.5		2.0
	SN ON GND	2	2	2	3	3	3	3	3	3	3	3	3	5	4	4	4	4	4	4	4	4	8	-	7	-	9	13	21	19	-	17
DEADWOOD DAM	SNOWFALL	2.0	1.0	1.0	T		1.0	2.0				T	2.0	3.0	1.0	T	T	2.0	T		T	10.0	1.0	2.0		3.0		8.0	5.0	4.0	2.0	T
	SN ON GND	24	24	24	24	23	24	23	23	23	23	23	25	27	27	27	23	23	23	23	23	31	32	34	34	36	35	41	44	47	47	45
ELK CITY	SNOWFALL	3.0		1.0	.5				1.0				T					1.0	T					5.0	1.0		1.0	3.0	1.0			
	SN ON GND	6	6	7	7	6	4	3	4	3	3	3	3	3	2	1		1	1	1	1	1	1	6	7	7	8	12	13	13	13	13
FAIRFIELD RANGER STA	SNOWFALL	1.0											.6	.9	.2			2.0				2.0	3.5			3.0	.8	4.0		7.0		
	SN ON GND	2	1										1	4	4	4	3	6	5	5	6	8	12	12	12	14	15	19	19	26	25	24
HAILEY RANGER STATION	SNOWFALL							1.0				3	3	4.0				2.0				2.5				2.5		3.0	2.0	6.0		
	SN ON GND											1	4	3	3	2	2	3	3	3	-	5	-	-	-	6	5	7	10	16	-	-
KETCHUM R S	SNOWFALL							1.0	1.5				T	4.0				1.0	2.0			3.0	3.0	.5		3.0		2.0	6.0	3.0	6.0	
	SN ON GND	-	-	-	8	8	8	3	10	-	3	9	9	13	13	12	12	12	13	12	12	14	17	17	17	20	19	19	24	27	33	-
MC CALL	SNOWFALL		4.0	2.0			1.0	1.0					1.0	3.0				4.0			1.0		2.0	2.0	2.0		6.0	2.0	5.0	4.0	4.0	3.0
	SN ON GND	14	16	17	16	16	16	16	16	15	15	15	16	18	18	18	17	20	19	19	20	20	21	23	24	24	30	30	33	35	37	38
POWELL	SNOWFALL		1.2	T	9.0	T	T	.5	.5				T	1.0	4.5	2.0					.4		1.2	3.7	T	7.5	2.2	4.0	10.0	4.6	3.0	1.0
	SN ON GND	15	15	15	23	21	21	20	17	17	16	16	15	16	20	20	18	17	16	16	16	15	15	18	17	24	26	30	37	40	40	40
WARREN	SNOWFALL				3.0						1.0			1.0	4.0			1.0	.5				5.0	10.0				4.5	3.0	3.0	3.0	1.0
	SN ON GND	18	18	18	21	20	20	19	19	19	20	20	19	19	24	24	21	22	22	22	22	21	26	30	30	30	29	31	31	32	34	33
* * * SOUTHWESTERN VALLEYS 05																																
BOISE WSO AP	SNOWFALL			T																	T			.1	T	T	T	3.0		1.3	T	.1
	SN ON GND																							T				1	T	T	T	T
	WTR EQUIV																											.2				
COUNCIL	SNOWFALL																					1.0				3.0		10.5	3.0	3.0	1.0	
	SN ON GND																									-	-	13	13	-	-	-
GLENNS FERRY	SNOWFALL																											-	-			
	SN ON GND																											-	-			
PAYETTE	SNOWFALL																									T		5.5		2.0		
	SN ON GND																											9	-	6	-	-
* * * SOUTHWESTERN HIGHLANDS 06																																
HEYBURN	SNOWFALL				T	T																										
	SN ON GND				T	T	T																									
* * * CENTRAL PLAINS 07																																
BURLEY FAA AP	SNOWFALL											T		T	T			T					1.0	T	T	.5	T	2.0		4.0	T	T
	SN ON GND												T										1					T		T	4	3

See Reference Notes Following Station Index

SNOWFALL AND SNOW ON GROUND

Station		Day of month 1	2	3	4	5	6	7	8	9	10	11	12	13	14	15	16	17	18	19	20	21	22	23	24	25	26	27	28	29	30	31
RICHFIELD	SNOWFALL												T	T								2.5	6.0			2.3		2.0		6.2	.5	
	SN ON GND	T	T	T	T								T	T	T	T						2	6	5	5	7	7	8	7	12	12	12
TWIN FALLS WSO	SNOWFALL				.3								T	T	T							T	1.0	T	T	T		2.9	1.3	2.5	1.0	
	SN ON GND				T								T		T							T	T	T	T	T	T	3	T	2	2	2
* * * NORTHEASTERN VALLEYS 08																																
GIBBONSVILLE	SNOWFALL	-	-	-	-	-	-	-	-	-	-	-	-	-	-	-	-	-	-	-	-	-		2.0	4.0		6.5	7.5	4.5	T	T	T
	SN ON GND	-	-	-	-	-	-	-	-	-	-	-	-	-	-	-	-	-	-	-	-	-	14	-	16	16	20	27	28	28	-	-
* * * UPPER SNAKE RIVER PLAINS 09																																
ABERDEEN EXP STATION	SNOWFALL	-	-	-	-	-	-	-	-	-	-	-	-	-	-	-	-	-	-	-	-	-	-	-	-	-	-	-	-	-	-	-
	SN ON GND																		T				3	-	-	1	-	1	1	1	2	-
ASHTON	SNOWFALL		1.0	2.0	T	T							1.5	2.0	T			4.0	2.0			.1	2.0	2.0	.2	6.0	1.0	4.0	3.0	2.0	.5	.1
	SN ON GND	-	10	10	9	-	7	-	-	-	-	6	8	10	-	-	8	12	14	13	-	12	14	15	-	20	21	25	28	29	29	28
BLACKFOOT 2 SSW	SNOWFALL	-	-	-	-	-	-	-	-	-	-	-	-	-	-	-	-	-	-	-	-	-	-	-	-	-	-	-	-	-	-	-
	SN ON GND																						1	1	-	-	-	-	-	5	9	-
CRATERS OF THE MOON NM	SNOWFALL	T					T	T					.1	4.2								2.0	4.0					2.0	T	2.0		
	SN ON GND	9	9	9	9	9	9	9	9	9	8	8	9	13	13	13	13	13	13	13	13	15	19	19	19	19	19	19	19	21	-	-
DUBOIS EXP STATION	SNOWFALL					T	T							T				1.0	1.0				4.0	T		1.0	T	3.0	1.0			
	SN ON GND	5	5	5	5	5	5	5	5	5	5	5	5	5	5	5	5	6	7	7	7	7	11	11	11	12	12	15	16	16	16	16
IDAHO FALLS FAA AP	SNOWFALL	T	T	T		T						T	T	T	T		T	2.0	T			T	.4	.5	T	T	T	.6	T	2.0	.5	T
	SN ON GND	2	2	2	T	T	T	T	T	T	T	T	T	T	T	T			2	2	2	2	1	2	2	2	2	3	3	3	5	5
IDAHO FALLS 46 W	SNOWFALL												.1	.3				2.1				3.0	.5		.3			.7		.7	.3	
	SN ON GND												T	T	T	T		2	2	2	2	5	6	6	6	6	6	6	6	7	7	7
POCATELLO WSO AP	SNOWFALL			T								.2	T	.3	T			T	.7			T	.4	.2		.3	T	1.0	T	1.0	1.8	T
	SN ON GND												T						1	T	T	T	T	T	T	T	T	T	T	T	2	3
	WTR EQUIV																														.3	.2
* * * EASTERN HIGHLANDS 10																																
HENRY	SNOWFALL	*	*	3.0		1.5							*	*	*	1.5	-	-	-	-	-	-	-	-	-	-	-	-	-	-	-	
	SN ON GND	-	-	13	13	15	-	-	-	-	-	-	-	-	-	18	-	-	-	-	-	-	-	-	-	-	-	-	-	-	-	22
ISLAND PARK DAM	SNOWFALL	.5	2.0	3.0	.5	.5	T	T					2.0	4.0	T		T	6.5	2.0			1.0	4.0	1.0	T	9.0	.5	8.5	2.0	2.5	2.0	T
	SN ON GND	27	28	30	29	28	28	27	26	26	26	25	26	30	29	28	27	32	32	31	31	31	34	34	34	40	40	45	43	43	43	41
KILGORE	SNOWFALL	T	1.0	1.0		1.0	.5						T	2.0				5.0	1.5				8.0	T	T	5.0	T	8.0	.5	2.0		
	SN ON GND	14	14	13	13	14	12	12	12	12	12	12	12	13	-	-	12	17	13	12	-	10	17	16	16	20	20	28	26	28	26	24
MALAD CITY	SNOWFALL		T		T	T							1.2	T	T			T	T				.9	.4		T		2.8		4.7	T	1.9
	SN ON GND		T		T								1	1	1	T	T		T				1	1	1	1	1	4	4	8	-	-
MONTPELIER RANGER STA	SNOWFALL		.5		T								3.0	.8	2.6	T			.8	T			T	T	T	1.2		.4	5.5	.6	3.1	
	SN ON GND	4	5	5	5	4	4	4	4	3	3	3	6	7	8	9	9	8	9	8	8	8	8	8	8	9	9	9	15	15	18	18
OAKLEY	SNOWFALL													.5	T								2.0			2.0						
	SN ON GND																									1						
SWAN VALLEY	SNOWFALL		1.0		.5								T					1.0	1.0					4.0			2.0	2.0	1.0	2.0	5.0	
	SN ON GND	2	3	3	3	3	3	2	2	2	2	2	2	2	2	2	1	1	2	2	2	2	2	6	6	6	8	10	10	12	14	14

See Reference Notes Following Station Index

LATE REPORTS
MONTHLY SUMMARIZED STATION AND DIVISIONAL DATA

Station	Temperature													Precipitation								
	Average Maximum	Average Minimum	Average	Departure From Normal	Highest	Date	Lowest	Date	Degree Days	No. of Days Max. 90° or Above	No. of Days Max. 32° or Below	No. of Days Min. 32° or Below	No. of Days Min. 0° or Below	Total	Departure From Normal	Greatest Day	Date	Snow, Sleet Total	Snow, Sleet Max. Depth on Ground	Snow, Sleet Date	No. of Days .10 or More	No. of Days .50 or More	No. of Days 1.00 or More
* * * JANUARY 1973																							
KETCHUM R S	28.2	2.9	15.6		46	14	-16	7	1525	0	21	31	16	2.63		.95	17	27.5			5	2	0
* * * FEBRUARY 1973																							
KETCHUM R S	37.4	5.1	21.3		48	28	- 7	20	1219	0	2	28	13	1.70		.42	11	18.5			8	0	0
* * * MARCH 1973																							
KETCHUM R S	40.7M	13.8M	27.3M		48	1	5	7+	1155	0	0	31	0	2.13		.72	11	23.0			8	1	0
* * * APRIL 1973																							
ATLANTA	53.0	22.9	38.0		66	27+	11	8	803	0	0	28	0	.07		.04	13	T	18	3+	0	0	0
KETCHUM R S	M	M	M		69	28				0	0		0	.54		.25	13	.0			3	0	0
MASSACRE ROCKS ST PK	M	M	M							0	0		0										
* * * JUNE 1973																							
ATLANTA	75.5	37.7	56.6		87	22	26	19+	256	0	0	10	0	.79		.42	17	3.2	3	17	2	0	0
AVERY R. S. NO 2	72.9	42.8	57.9		96	22	32	1	236	3	0	1	0	2.71		.56	9	.0	0		7	2	0
HENRY	75.3M	37.6M	56.5M		85	27+	23	19	235	0	0		0	1.36		.75	15	T	0		5	1	0
WEISER 2 SE	84.4	48.4	66.4	- .4	99	28	32	18	80	11	0	1	0	.03	- .79	.03	15	.0	0		0	0	0
* * * JULY 1973																							
GLENNS FERRY	95.6M	55.9M	75.8M		110	10	48	24	0		0	0	0	.65	.40			.0	0			0	0
HAILEY RANGER STATION	85.2M	49.3M	67.3M	- .7	98	10	37	1	42		0	0	0			.95	13	.0	0		2	2	0
IDAHO FALLS 2 ESE	86.1	52.3	69.2		98	10	37	2	16	11	0	0	0	1.58		1.57	20	.0	0		1	1	1
PICABO	85.8	48.7	67.3		98	11	39	2	28	9	0	0	0	.71		.28	20	.0	0		3	0	0
* * * SEPTEMBER 1973																							
MIDDLE FORK LODGE	69.8	37.2	53.5		91	6	30	27+	335	1	0	6	0	1.66		.76	20	.0	0		3	1	0
* * * OCTOBER 1973																							
ATLANTA	59.1	29.4	44.3		75	14	18	26	634	0	0	21	0	.18		.09	20+	1.0	0		0	0	0
CLARKIA RANGER STATION	M	M	M							0	0		0					.0	0				0
HAMER 4 NW	63.3	28.1	45.7		76	15+	15	26	590	0	0	22	0	.27		.25	8	.0	0		1	0	0
IDAHO FALLS 16 SE	58.2	30.3	44.3		74	17+	16	26	638	0	0	16	0	.83		.70	8	T	0		1	1	0
LOWMAN 3 E NO 2	64.1	33.0	48.6		78	17	23	10+	504	0	0	16	0	2.30				.0	0				0
MOUNTAIN HOME	66.4	36.0	51.2	- .7	85	15	22	26	420	0	0	9	0	.73	.08	.42	7	.0	0		3	0	0
NORTH STAR RANCH	59.8	31.3	45.6		73	1	21	11+	597	0	0	19	0	1.62		.39	31	.0	0		5	0	0

See Reference Notes Following Station Index

LATE REPORTS
DAILY PRECIPITATION

IDAHO

Station	Total	1	2	3	4	5	6	7	8	9	10	11	12	13	14	15	16	17	18	19	20	21	22	23	24	25	26	27	28	29	30	31
• • •																																
JANUARY 1973																																
KETCHUM R S	2.63		T	.03	T		T	T	T	T		T					.06	.95	.15	.82	T					.25	.37				T	T
• • •																																
FEBRUARY 1973																																
KETCHUM R S	1.70				T	.25	T	T			.17	.42	.20	.10	.18				.13					T	T	.25		T	T			
• • •																																
MARCH 1973																																
KETCHUM R S	2.13	.21									T	.72		T				.25	.10		.18	.25	.22								.60
• • •																																
APRIL 1973																																
ATLANTA	.07		T				T							.04				.03	T											T		
KETCHUM R S	.54													.25	.18			.11														
MASSACRE ROCKS ST PK	-	-	-	-	-	-	-	-	-	-	-	-	-	-	-	-	-	-	-	-	-	-	-	-	-	T		.06				
• • •																																
JUNE 1973																																
ATLANTA	.79	.37															T	.42	T													
AVERY R. S. NO 2	2.71		.50					.28	T	.56			T		.45		.13	.37						.09		.15	.08					
HENRY	1.36				.11											.75	.08	.11											.15	.16		
WEISER 2 SE	.03														T	.03																
• • •																																
JULY 1973																																
GLENNS FERRY	.65													*	.30						.25			.10								
HAILEY RANGER STATION	-													.95							.62	.04	.05								-	
IDAHO FALLS 2 ESE	1.58																				1.57		.01									
PICABO	.71													.05	T						.28	T	.09	.16	T						.13	
• • •																																
SEPTEMBER 1973																																
MIDDLE FORK LODGE	1.66	.03	.08					.02	.41	.01					T	.05					.76	.06	.02		.07	.15						
• • •																																
OCTOBER 1973																																
ATLANTA	.18							.09													.09											
CLARKIA RANGER STATION	-		.04					.30					.15	.26							*	*	*	.59	.22	-	-	-	-	-	-	-
HAMER 4 NW	.27								.25																	.02							
IDAHO FALLS 16 SE	.83							T	.70												T			T		.07				.04		.02
LOWMAN 3 E NO 2	2.30							.66					.02								.10	*	*	*	*	.58				*	*	.94
MOUNTAIN HOME	.73							.42	.11													.07		T	.01	.10				.02		
NORTH STAR RANCH	1.62	.09	T					.07					.02	.03	.37	.19	T								T	.21				.25	T	.39

See reference notes following Station Index

LATE REPORTS
DAILY TEMPERATURES

Station		Day of Month 1	2	3	4	5	6	7	8	9	10	11	12	13	14	15	16	17	18	19	20	21	22	23	24	25	26	27	28	29	30	31	Average
* * *																																	
JANUARY 1973																																	
KETCHUM R S	MAX	23	25	22	14	16	22	13	16	26	29	34	42	42	46	38	32	33	34	32	19	22	27	28	33	30	34	22	30	31	33	30	28.2
	MIN	7	0	14	-14	-14	-11	-16	-15	-7	-5	4	19	24	24	14	17	20	13	19	-7	-8	-2	-2	0	5	0	-5	-5	6	6	8	2.9
* * *																																	
FEBRUARY 1973																																	
KETCHUM R S	MAX	28	34	33	36	36	41	39	36	31	36	34	35	39	33	34	36	36	39	39	34	40	45	40	34	43	44	45	48				37.4
	MIN	-3	-3	0	5	17	24	15	0	-3	-1	14	9	9	0	-2	0	4	3	-6	-7	-2	-1	4	6	11	11	17	22				5.1
* * *																																	
MARCH 1973																																	
KETCHUM R S	MAX	48	40	44	41	38	40	39	37	43	38	38	37	39	39	41	37	43		37	43	45	40	45			45	45	37	40	41		40.7
	MIN	26	16	5	5	14	6	5	10	10	12	22	10	10	10	14	10	12	6		8	25	28	27			15	23	16	14	14		13.8
* * *																																	
APRIL 1973																																	
ATLANTA	MAX	39	49	51	55	56	52	41	52	50	58	58	58	55	47	50	50	42	42	43	47	53	62	54	59	60	66	66	65	55	56		53.0
	MIN	20	17	16	18	22	29	15	11	34	25	24	29	31	31	16	25	15	18	12	26	29	26	33	15	25	26	29	23	24	24		22.9
KETCHUM R S	MAX		45	47	49	46	56			56	51	55	55	54			51	45	46					55	58	51	57	63	69				
	MIN		16	22	18	25	25			25	24	25	29	33			19	29	16					29	26	27	26	29			24		
MASSACRE ROCKS ST PK	MAX																									66	69	73	60	54	57		
	MIN																										28	46	44	35	32		
* * *																																	
JUNE 1973																																	
ATLANTA	MAX	64	64	68	66	77	80	78	81	78	77	79	81	81	77	51	59	68	65	69	78	85	87	81	73	76	81	85	85	86	84		75.5
	MIN	45	26	26	26	31	37	39	32	43	40	39	44	41	30	36	30	31	27	26	34	38	42	58	39	40	40	45	46	56	43		37.7
AVERY R. S. NO 2	MAX	62	60	58	71	80	80	75	64	60	60	74	78	74	65	60	58	56	59	75	83	92	96	90	72	71	80	86	86	85	78		72.9
	MIN	32	37	35	33	37	43	52	49	40	35	34	44	48	47	42	38	37	37	34	40	45	51	52	49	51	55	51	50	45	40		42.8
HENRY	MAX	73			58	72	78	72	83		80	75	85	81	72	70	59	50			72	80	83	81	76	82		85	77	79	83		75.3
	MIN			30	30	26	33	36	37		45	31	38	42	38	37	35	31		23		35	37	50	44	40		43	47	49	45		37.6
WEISER 2 SE	MAX	73	70	72	77	87	91	91	89	87	75	85	89	84	82	70	70	68	69	81	91	97	96	91	82	90	94	98	99	96	88		84.4
	MIN	51	44	38	40	39	46	58	45	45	50	43	54	59	50	42	40	43	32	36	41	48	52	42	49	55	60	63	60	65	62		48.4
* * *																																	
JULY 1973																																	
GLENNS FERRY	MAX	91	85	104	99	98	90	95	101	105	110	96	96		89	89	96	103	101	100	80	90	83	85	85	91	96	100	104	103	101	103	95.6
	MIN	49	49	50	50	57	53	52	52	58	68	66	61		61	56	54	58	60	64	58	56	56	55	48	49	52	52	55	59	60	60	55.9
HAILEY RANGER STATION	MAX	79	81	90	92	91	93	84	84	93	98	97	86	88	81		86		90	88	74	77	65	73	76	81	84	87	91	92			85.2
	MIN	37	38	46	52	49	51	42	51	49	53	53	56	53	49		50		52	55	53	51	47	43	44	48	52	52	52	54			49.3
IDAHO FALLS 2 ESE	MAX	85	85	93	91	90	89	87	90	94	98	97	92	84	80	87	88	90	91	79	73	74	70	77	79	85	87	88	90	85	82	89	86.1
	MIN	50	37	47	51	52	53	54	51	52	55	58	59	61	58	50	54	55	55	56	56	51	49	44	49	50	52	54	54	58	47	49	52.3
PICABO	MAX	82	74	86	93	92	90	82	89	90	96	98	86	85	80	81	87	89	91	86	88	79	73	71	77	83	86	89	90	90	88	88	85.8
	MIN	41	39	44	50	49	50	43	44	44	45	52	57	57	50	51	54	50	50	52	53	52	50	43	44	46	50	49	51	52	48	50	48.7
* * *																																	
SEPTEMBER 1973																																	
MIDDLE FORK LODGE	MAX	57	53	71	79	85	91	82	56	65	75	82	85	82	83	61	65	69	78	74	57	59	60	65	59	53	59	65	73	76	75		69.8
	MIN	41	35	34	36	39	40	43	43	42	41	41	42	37	37	44	32	32	33	36	43	39	35	36	40	39	30	30	32	33	32		37.2
* * *																																	
OCTOBER 1973																																	
ATLANTA	MAX	72	59	43	51	59	59	69	43	52	59	51	63	54	75	74	72	74	72	71	69	64	61	54	55	46	49	57	63	52	48	43	59.1
	MIN	35	29	19	22	25	25	31	32	29	19	25	34	38	36	35	32	31	32	32	36	33	30	34	33	31	18	20	26	31	23	35	29.4
CLARKIA RANGER STATION	MAX		48	56	64	60				55	51	49	50			60	62	65	66					48	50								
	MIN		20	11	11	11				10	11	21	21			22	26	21	21	20					33								
HAMER 4 NW	MAX	75	70	60	63	72	67	62	50	47	55	54	60	70	76	76	73	75	75	74	71	73	68	66	53	55	52	55	63	53	49	51	63.3
	MIN	35	39	19	21	22	37	40	39	27	20	20	30	27	34	36	32	31	30	29	35	31	28	26	21	36	15	17	18	26	22	28	28.1
IDAHO FALLS 16 SE	MAX	69	55	52	63	67	67	54	42	43	44	50	52	66	73	74	69	74	71	72	66	66	64	55	49	44	48	54	62	46	43	49	58.2
	MIN	37	39	18	19	25	33	41	34	29	27	20	33	37	40	38	36	33	36	36	34	30	32	34	28	29	16	21	26	26	26	25	30.3
LOWMAN 3 E NO 2	MAX	74	63	66	71	72	68	63	51	56	57	58	56	71	73	75	77	78	77	76	70	66	66	57	51	53	56	61	68	53	53	50	64.1
	MIN	39	36	24	23	25	34	42	31	31	23	30	39	43	43	37	33	32	31	28	35	37	31	40	40	38	26	25	27	31	27	41	33.0
MOUNTAIN HOME	MAX	83	66	58	62	72	74	74	49	55	58	55	58	69	79	85	81	77	74	80	81	67	64	69	57	61	53	56	62	73	53	58	66.4
	MIN	42	37	24	26	33	42	47	32	33	29	31	40	42	54	41	39	42	39	37	44	35	36	46	38	37	22	23	26	35	26	39	36.0
	MAX																																
	MIN																																
	MAX																																
	MIN																																

See Reference Notes Following Station Index

LATE REPORTS
DAILY TEMPERATURES

IDAHO

Station		Day of Month 1	2	3	4	5	6	7	8	9	10	11	12	13	14	15	16	17	18	19	20	21	22	23	24	25	26	27	28	29	30	31	Average
NORTH STAR RANCH	MAX	73	60	51	61	68	64	62	50	55	59	53	54	56	61	62	69	68	72	70	68	63	60	67	60	58	49	54	58	53	48	47	59.8
	MIN	37	45	23	22	23	26	31	22	23	21	21	25	40	41	50	44	34	33	31	32	32	32	33	42	29	24	25	29	30	34	35	31.3
	MAX																																
	MIN																																
	MAX																																
	MIN																																
	MAX																																
	MIN																																
	MAX																																
	MIN																																
	MAX																																
	MIN																																
	MAX																																
	MIN																																
	MAX																																
	MIN																																
	MAX																																
	MIN																																
	MAX																																
	MIN																																
	MAX																																
	MIN																																
	MAX																																
	MIN																																
	MAX																																
	MIN																																
	MAX																																
	MIN																																
	MAX																																
	MIN																																
	MAX																																
	MIN																																
	MAX																																
	MIN																																
	MAX																																
	MIN																																
	MAX																																
	MIN																																
	MAX																																
	MIN																																
	MAX																																
	MIN																																
	MAX																																
	MIN																																
	MAX																																
	MIN																																
	MAX																																
	MIN																																
	MAX																																
	MIN																																
	MAX																																
	MIN																																
	MAX																																
	MIN																																
	MAX																																
	MIN																																
	MAX																																
	MIN																																
	MAX																																
	MIN																																
	MAX																																
	MIN																																
	MAX																																
	MIN																																
	MAX																																
	MIN																																
	MAX																																
	MIN																																
	MAX																																
	MIN																																
	MAX																																
	MIN																																
	MAX																																
	MIN																																
	MAX																																
	MIN																																
	MAX																																
	MIN																																
	MAX																																
	MIN																																

See Reference Notes Following Station Index

LATE REPORTS
SNOWFALL AND SNOW ON GROUND

Station		Day of month 1	2	3	4	5	6	7	8	9	10	11	12	13	14	15	16	17	18	19	20	21	22	23	24	25	26	27	28	29	30	31
* * * JANUARY 1973																																
KETCHUM R S	SNOWFALL		T	1.0	T		T	T	T	T		T					1.0	11.0	3.5	8.0	T					1.0	2.0				T	T
	SN ON GND	-	-	-	-	-	-	-	-	-	-	-	-	-	-	-	-	-	-	-	-	-	-	-	-	-	-	-	-	-	-	-
* * * FEBRUARY 1973																																
KETCHUM R S	SNOWFALL				T	2.5	T	T			2.0	4.0	2.5	1.0	2.0				1.5					T	T	3.0		T	T			
	SN ON GND	-	-	-	-	-	-	-	-	-	-	-	-	-	-	-	-	-	-	-	-	-	-	-	-	-	-	-	-			
* * * MARCH 1973																																
KETCHUM R S	SNOWFALL	3.0										6.0		T				3.0	1.0		2.5	3.0	2.5									2.0
	SN ON GND	-	-	-	-	-	-	-	-	-	-	-	-	-	-	-	-	-	-	-	-	-	-	-	-	-	-	-	-	-	-	-
* * * APRIL 1973																																
ATLANTA	SNOWFALL		T				T											T	T											T		
	SN ON GND	18	18	18	16	14	14	14	12	12	12	10	8	6	6																	
KETCHUM R S	SNOWFALL																															
	SN ON GND	-	-	-	-	-	-	-	-	-	-	-	-	-	-	-	-	-	-	-	-	-	-	-	-	-	-	-	-	-	-	-
* * * JUNE 1973																																
ATLANTA	SNOWFALL																	3.2														
	SN ON GND																	3														
HENRY	SNOWFALL																															
	SN ON GND																	T														
* * * OCTOBER 1973																																
ATLANTA	SNOWFALL							1.0																								
	SN ON GND																															

See Reference Notes Following Station Index

CORRECTIONS

DATE	TABLE	DIVISION	STATION	CORRECTION
JULY 1973	EVAPORATION & WIND	EASTERN HIGHLANDS 10	ISLAND PARK DAM	WIND 31ST +, TOTAL WIND 30+

STATION INDEX

IDAHO
DECEMBER 1973

STATION	INDEX NO.	DIVISION	COUNTY	DRAINAGE ‡	LATITUDE	LONGITUDE	ELEVATION	OBSERVATION TIME AND TABLES TEMP.	PRECIP.	EVAP.	SPECIAL (SEE NOTES)	OBSERVER
ABERDEEN EXP STATION	0010	09	BINGHAM	12	42 57	112 50	4405	8A	8A	8A	G	EXPERIMENT STATION
AFTERTHOUGHT MINE	0070	06	OWYHEE	12	43 00	116 42	7220				S	NATL WEATHER SERVICE
AMERICAN FALLS 1 SW	0227	09	POWER	12	42 47	112 52	4318	5P	5P			IDAHO POWER CO (PLANT)
ANDERSON DAM	0282	04	ELMORE	2	43 21	115 28	3882	6P	6P		C H	U S BUR RECLAMATION
ARBON 2 NW	0347	10	POWER	12	42 30	112 34	5170	6P	6P			MRS GENA NEWPORT
ARCO 3 SW	0375	09	BUTTE	6	43 36	113 20	5328	5P	5P			VINCENT SULLIVAN
ARROWROCK DAM	0448	04	ELMORE	2	43 36	115 55	3275	8A	8A	8A	H	U S BUR RECLAMATION
ASHTON	0470	09	FREMONT	12	44 04	111 27	5260	7A	7A		H	GEORGE S SADORUS
ATLANTA	0491	04	ELMORE	2	43 48	115 08	5500	4P	4P		C H	HOWARD D WALLACE
ATLANTA SUMMIT	0499	04	ELMORE	2	43 45	115 14	7590				S	SOIL CONSERVATION SERV.
AVERY R. S. NO 2	0528	04	SHOSHONE	10	47 15	115 55	2390	5P	5P		H	U. S. FOREST SERVICE
BALD MOUNTAIN	0540	04	BLAINE	12	43 39	114 24	8700				C	U.S. FOREST SERVICE
BARBER FLAT GS	0589	04	BOISE	2	43 49	115 32	4130				S	NATL WEATHER SERVICE
BAYVIEW MODEL BASIN	0667	01	KOOTENAI	9	47 59	116 33	2075	8A	8A			U S NAVY
BENTON DAM	0789	01	BONNER	9	48 21	116 48	2640				C	U S FOREST SERVICE
BENTON SPRING	0792	01	BONNER	9	48 21	116 46	4900				S	USFS EXPERIMENTAL FOR
BLACKFOOT 2 SSW	0915	09	BINGHAM	12	43 10	112 21	4487	5P	5P		H	RADIO STATION KBLI
BLISS	1002	07	GOODING	12	42 57	115 00	3275	6P	6P			NORTH SIDE CANAL CO
BOGUS BASIN	1014	04	BOISE	8	43 46	116 06	6196				S	NATL WEATHER SERVICE
BOISE 3 E	1016	05	ADA	2	43 37	116 08	3377				C	MILTON JOHNSTON
BOISE 7 N	1017	05	ADA	2	43 43	116 12	3885	8P	8P			EARL S DURADA
BOISE LUCKY PEAK DAM	1018	05	ADA	12	43 33	116 04	2840	8A	8A		C	CORPS OF ENGINEERS
BOISE WSO AP R	1022	05	ADA	12	43 34	116 13	2838	MID	MID		C HJ	NATL WEATHER SERVICE
BONANZA	1050	04	CUSTER	11	44 22	114 44	6420				S	NATIONAL WEATHER SERV
BONNERS FERRY 1 SW	1079	01	BOUNDARY	5	48 41	116 19	1860	5P	5P		C H	ARLO T GRUNERUD
BOSTETTER GS	1091	06	CASSIA	12	42 10	114 12	7500				S	SOIL CONSERVATION SERV
BROWNLEE DAM	1180	04	ADAMS	12	44 50	116 52	1844	8A	8A			IDAHO POWER COMPANY
BRUCE MEADOWS	1186	04	VALLEY	11	44 25	115 19	6390				S	U S FOREST SERVICE
BRUNEAU	1195	05	OWYHEE	12	42 53	115 48	2530	6P	6P			JUDY L. KING
BURLEY FACTORY	1298	07	CASSIA	12	42 33	113 48	4140				C	AMALGAMATED SUGAR CO
BURLEY FAA AP	1303	07	CASSIA	12	42 32	113 46	4146	MID	MID		H	FED AVIATION AGENCY
BURNT KNOB	1317	04	IDAHO	11	45 43	115 01	6400				S	U S FOREST SERVICE
CABINET GORGE	1363	01	BONNER	9	48 05	116 04	2257	5P	5P			WASH WATER POWER CO
CALDER	1370	04	SHOSHONE	10	47 16	116 11	2096				C	WILLIAM K. JONES
CALDWELL	1380	05	CANYON	2	43 40	116 41	2370	MID	5P			TWIN CITIES BRDCSTNG CO
CAMBRIDGE	1408	05	WASHINGTON	12	44 34	116 41	2650	6P	6P			STUART DOPF
CAMBRIDGE 2 NE	1410	05	WASHINGTON	12	44 35	116 38	2660				C	HOWARD C MARTI
CAREY 2 SSE	1472	07	BLAINE	12	43 17	113 56	4770				C	MRS MILLARD L. MEANEA
CASCADE 1 NW	1514	04	VALLEY	8	44 32	116 03	4896	4P	4P		C H	U S BUR RECLAMATION
CASTLEFORD 2 N	1551	07	TWIN FALLS	12	42 33	114 52	3825	5P	5P			MR EARL HEIDEL
CAYUSE CREEK	1577	04	CLEARWATER	3	46 40	115 04	3500				S	SOIL CONSERVATION SERV.
CENTERVILLE ARBAUGH RH	1636	04	BOISE	2	43 54	115 51	4300		6P		H	MRS XINIA JONES
CHALLIS	1663	08	CUSTER	11	44 30	114 14	5175	8A	8A		C	U S FOREST SERVICE
CHILLY BARTON FLAT	1671	08	CUSTER	6	43 59	113 49	6260	5P	5P			JAMES E. DAYLEY
CLARKIA RANGER STATION	1831	04	SHOSHONE	10	47 01	116 15	2835	4P	4P		C	U S FOREST SERVICE
COBALT	1932	04	LEMHI	11	45 05	114 14	5010	5P	5P		H	MRS. ELSIE M. SCHMUCK
COEUR D'ALENE 1 E	1956	01	KOOTENAI	4	47 41	116 45	2158	5P	5P		C H	U S FOREST SERVICE
CONDA	2071	10	CARIBOU	12	42 43	111 33	6200	8A	8A			J R SIMPLOT CO
COTTONWOOD	2154	02	IDAHO	3	46 01	116 20	3400	8A	8A		H	LLOYD D ROSE
COTTONWOOD 2 WSW	2159	02	IDAHO	3	46 02	116 23	3945				C	SABI FREI
COUNCIL	2187	05	ADAMS	12	44 44	116 26	2950	5P	5P		C H	U S FOREST SERVICE
CRATERS OF THE MOON NM	2260	09	BUTTE	6	43 28	113 34	5897	5P	5P		H	CRATERS OF THE MOON N M
DEADWOOD DAM	2385	04	VALLEY	8	44 19	115 38	5375	4P	4P		C H	U S BUR RECLAMATION
DEADWOOD SUMMIT	2395	04	VALLEY	11	44 32	115 34	7000				S	NATL WEATHER SERVICE
DECEPTION CREEK	2422	04	KOOTENAI	4	47 44	116 29	3060				S	COEUR D'ALENE N F
DEER FLAT DAM	2444	05	CANYON	12	43 35	116 45	2510	7P	7P			CARL PADOUR
DIXIE	2575	04	IDAHO	11	45 33	115 28	5610	8A	8A			MRS ZILPHA L WENZEL
DORIS CREEK	2634	04	CLEARWATER	3	46 35	115 23	4750				S	U S FOREST SERVICE
DRIGGS	2676	10	TETON	12	43 44	111 07	6116	5P	5P			EDITH STEVENS
DRY CREEK FLAT	2696	10	ONEIDA	1	42 15	112 06	6350				S	SOIL CONSERVATION SERV
DRY FORK SUMMIT	2700	09	BUTTE	6	43 35	113 41	7300				S	NATIONAL WEATHER SERV
DUBOIS EXP STATION	2707	09	CLARK	6	44 15	112 12	5452	5P	5P		C H	INTERMOUNTAIN FRST & RG
DUBOIS 34 W	2722	08	CLARK	6	44 11	112 56	6180	5P	5P			CLOSED 6/30/72
DWORSHAK FISH HATCHERY	2845	03	CLEARWATER	3	46 30	116 18	995	8A	8A		C	DWORSHAK NATL FISH HAT
ELK CITY	2875	04	IDAHO	3	45 49	115 26	4058	8A	8A		H	MAX STAMPER
ELK RIVER 1 S	2892	04	CLEARWATER	3	46 46	116 11	2918	8A	8A		C	RUSSELL ECK
EMIGRANT SUMMIT	2927	10	BEAR LAKE	1	42 22	111 34	7350				S	NATL WEATHER SERVICE
EMMETT 2 E	2942	05	GEM	2	43 52	116 28	2500	5P	5P			MISS KONI HARPER
ENAVILLE 2	2971	04	SHOSHONE	4	47 34	116 15	2400				C	MRS HAROLD KUISTI
FAIRFIELD RANGER STA	3108	04	CAMAS	12	43 21	114 47	5065	5P	5P		H	U S FOREST SERVICE

STATION INDEX

IDAHO
DECEMBER 1973

STATION	INDEX NO.	DIVISION	COUNTY	DRAINAGE ‡	LATITUDE	LONGITUDE	ELEVATION	OBSERVATION TIME AND TABLES: TEMP.	PRECIP.	EVAP.	SPECIAL (SEE NOTES)	OBSERVER
FENN RANGER STATION	3143	03	IDAHO	3	46 06	115 33	1585	8A	8A		C	U S FOREST SERVICE
FLAT TOP MOUNTAIN	3252	06	OWYHEE	12	43 14	116 54	5800				S	WTMSTR-FRANK W ELFERING
FORT HALL INDIAN AGNCY	3297	09	BINGHAM	12	43 02	112 26	4460	5P	5P			FORT HALL IR PROJ
FORTY NINE MEADOWS	3314	04	SHOSHONE	3	47 06	115 53	4800				S	NATL WEATHER SERVICE
GALENA	3417	04	BLAINE	12	43 53	114 39	7300	5P	5P			GALE GELSKEY
GALENA SUMMIT	3422	04	BLAINE	12	43 53	114 42	8800				S	US SOIL CON SERVICE
GARDEN VALLEY RS	3448	04	BOISE	8	44 04	115 55	3212	5P	5P			U S FOREST SERVICE
GIBBONSVILLE	3554	08	LEMHI	11	45 33	113 57	4480	5P	5P		H	JOHN G MARCHAND
GILMORE SUMMIT RANCH	3576	08	CUSTER	11	44 19	113 31	6580				S	NATL WEATHER SERVICE
GLENNS FERRY	3631	05	ELMORE	12	42 56	115 19	2510	8A	8A		H	THREE ISLAND STATE PARK
GOODING	3677	07	GOODING	12	42 55	114 42	3560				C	ST-IDAHO DEPT OF E & CS
GRACE	3732	10	CARIBOU	1	42 35	111 44	5550	5P	5P		C	UTAH PWR & LIGHT CO
GRANDJEAN	3736	04	BOISE	8	44 09	115 10	5130				S	U S FOREST SERVICE
GRAND VIEW 2 W	3760	05	OWYHEE	12	43 00	116 08	2400	6P	6P			MRS. ALMA MEYERS
GRANGEVILLE	3771	02	IDAHO	3	45 55	116 08	3355	10P	10P			WS OBSERVER
GRANGEVILLE 11 SE	3780	04	IDAHO	3	45 50	115 56	2250	5P	5P			MRS. AL SCHWARTZ
GRASMERE	3809	06	OWYHEE	12	42 23	115 53	5126	5P	5P			LOIS SCHULTZ
GRASMERE 8 S	3811	06	OWYHEE	12	42 16	115 53	5130				C	BILL TINDALL
GROUSE	3882	04	CUSTER	6	43 42	113 37	6100	5P	5P			LYNN KEELE
GUNNEL GUARD STATION	3902	10	CASSIA	12	42 06	113 12	5880				S	NATL WEATHER SERVICE
HAILEY RANGER STATION	3942	04	BLAINE	12	43 31	114 18	5328	8A	8A		H	U S FOREST SERVICE
HAMER 4 NW	3964	09	JEFFERSON	6	43 58	112 16	4791	5P	5P			U S F & W L SERVICE
HARD CREEK G S	3980	04	IDAHO	8	45 10	116 00	7100				S	U S FOREST SERVICE
HAZELTON	4140	07	JEROME	12	42 36	114 08	4060	5P	5P			NORTH SIDE CANAL CO
HEADQUARTERS	4150	04	CLEARWATER	3	46 38	115 48	3138	8A	8A			POTLATCH FORESTS INC
HENRY	4230	10	CARIBOU	12	42 55	111 29	6350	5P	5P		C H	VANN CHRISTENSEN
HILL CITY	4268	04	CAMAS	12	43 18	115 03	5090	5P	5P			ELMER T BENNETT
HOLLISTER	4295	06	TWIN FALLS	12	42 21	114 34	4525	5P	5P			SALMON RIVER CANAL CO
HOWE	4384	09	BUTTE	6	43 47	113 00	4820	8A	8A			CHARLES D COWGILL
IDAHO CITY	4442	04	BOISE	2	43 50	115 50	3965	5P	5P			FRED A PROFFER
IDAHO FALLS 2 ESE	4455	09	BONNEVILLE	12	43 29	112 01	4765	5P	5P			KID-TV STATION
IDAHO FALLS 16 SE	4456	10	BONNEVILLE	12	43 21	111 47	5850	8P	8P		C	GEORGE W MEYER
IDAHO FALLS FAA AP	4457	09	BONNEVILLE	12	43 31	112 04	4730	MID	MID		H	FED AVIATION AGENCY
IDAHO FALLS 46 W	4460	09	BUTTE	6	43 32	112 57	4938	MID	MID		C HJ	NATL WEATHER SERVICE
IDAHO FALLS 6 NW	4464	09	BONNEVILLE	12	43 35	112 06	4788				G	MR. GARY CLEVERLY
IDA VADA	4475	06	OWYHEE	2	42 01	115 20	5850				S	CHRIS CALLEN
ISLAND PARK DAM	4598	10	FREMONT	12	44 25	111 24	6300	5P	5P	5P	H	U S BUR RECLAMATION
JACKSON PEAK	4612	04	BOISE	8	44 03	115 27	7050				S	SOIL CONSERVATION SERV.
JEROME	4670	07	JEROME	12	42 44	114 31	3740	5P	5P			NORTH SIDE CANAL CO
JOHNSON GUARD STATION	4709	10	CARIBOU	12	42 43	111 12	6811				S	U S FOREST SERVICE
JORDAN VALLEY 41 S	4725	06	OWYHEE	13	42 24	117 02	5100				S	BILL ROSS
KAMIAH	4793	03	LEWIS	3	46 14	116 01	1212		8A			C RICHARD BOVEY
KELLOGG	4831	04	SHOSHONE	4	47 32	116 08	2290	6P	6P			HARRY M BREEDEN
KETCHUM 17 WSW	4840	04	BLAINE	12	43 37	114 41	8421				S	SOIL CONSERVATION SERV.
KETCHUM R S	4845	04	BLAINE	12	43 41	114 21	5890	8A	8A		C H	U S FOREST SERVICE
KILGORE	4908	10	CLARK	6	44 24	111 53	6150	5P	5P		H	MRS ROY MC GOVERN
KOOSKIA	5011	03	IDAHO	3	46 09	115 59	1260	5P	5P			E T GILROY
KUNA 2 NNE	5038	05	ADA	2	43 31	116 24	2685	6P	6P			HARRY U GIBSON
KUNA 3 E	5043	05	ADA	12	43 29	116 21	2775				G	JAMES J. MC COY
LEADORE	5169	08	LEMHI	11	44 41	113 22	6118				C	DONALD B NOBLE
LEADORE 2	5177	08	LEMHI	11	44 41	113 21	5968	5P	5P			JACK WEIGAND
LEATHERMAN PASS	5184	08	CUSTER	6	44 06	113 45	9800				S	NATL WEATHER SERVICE
LEWISTON WSO AP R	5241	03	NEZ PERCE	3	46 23	117 01	1413	MID	MID		C HJ	NATL WEATHER SERVICE
LIFTON PUMPING STATION	5275	10	BEAR LAKE	1	42 07	111 18	5926	MID	MID	MID		UTAH PWR & LIGHT CO
LOLO PASS	5356	04	IDAHO	3	46 38	114 33	5300				S	U S FOREST SERVICE
LOWMAN 3 E NO 2	5426	04	BOISE	8	44 05	115 34	3975	5P	5P			LESLIE FARBER
LUNCH PEAK	5432	01	BONNER	9	48 22	116 12	6360				S	U S FOREST SERVICE
MACKAY RANGER STATION	5462	08	CUSTER	6	43 55	113 37	5897	3P	3P		C	U S FOREST SERVICE
MACKAY 4 NW	5466	08	CUSTER	6	43 57	113 40	6000	6P	6P	6P		BIG LOST IRRIGATION CO.
MAGIC DAM	5510	07	BLAINE	12	43 15	114 22	4930	5P	5P			GERALD L BEAN
MALAD	5544	10	ONEIDA	1	42 12	112 15	4600	7P	7P		C	JUNIUS L CROWTHER
MALAD CITY	5559	10	ONEIDA	1	42 10	112 19	4467	5P	5P		H	MARGARET W JONES
MALTA 2 E	5563	09	CASSIA	12	42 18	113 17	4540	6P	6P			GEORGE STANTON
MALTA RANGER STATION R	5567	09	CASSIA	12	42 19	113 22	4510				C	U S FOREST SERVICE
MASSACRE ROCKS ST PK	5678	09	POWER	12	42 40	113 00	4230	6P	6P			MASSACRE R/CKS ST PK
MAY 8 ENE	5680	08	LEMHI	6	44 39	113 45	6800				S	NATL WEATHER SERVICE
MAY	5685	08	LEMHI	11	44 36	113 55	5110	5P	5P			MRS NORMA HERRIN
MC CALL	5708	04	VALLEY	8	44 54	116 07	5025	4P	4P		C H	U S FOREST SERVICE
MIDDLE FORK LODGE	5897	04	CUSTER	11	44 43	115 01	4480	8A	8A			MIDDLE FORK LODGE
MILL CREEK SUMMIT	5950	04	CUSTER	11	44 28	114 30	8794				S	NATL WEATHER SERVICE

STATION INDEX

IDAHO
DECEMBER 1973

STATION	INDEX NO.	DIVISION	COUNTY	DRAINAGE ‡	LATITUDE	LONGITUDE	ELEVATION	OBSERVATION TIME AND TABLES TEMP.	PRECIP.	EVAP.	SPECIAL (SEE NOTES)	OBSERVER
MINIDOKA 10 WNW	5972	07	MINIDOKA	12	42 47	113 40	4290	8A	8A			JACK LOTT
MINIDOKA DAM	5980	07	MINIDOKA	12	42 40	113 30	4210	5P	5P			NATL WILDLIFE REFUGE
MONTPELIER RANGER STA	6053	10	BEAR LAKE	1	42 19	111 18	5960	8A	8A		H	U S FOREST SERVICE
MORES CREEK SUMMIT	6077	04	BOISE	2	43 56	115 40	5990				S	SOIL CONSERVATION SERV.
MOOSE CREEK	6082	04	LEMHI	11	45 39	113 58	6200				S	U S FOREST SERVICE
MOOSE CREEK RANGER STA	6087	04	IDAHO	3	46 08	114 55	2480				S	U S FOREST SERVICE
MOSCOW 5 NE	6148	02	LATAH	7	46 48	116 55	3000			C		UNIVERSITY OF IDAHO
MOSCOW-UNIV OF IDAHO	6152	02	LATAH	7	46 44	116 58	2660	5P	5P	5P	G	UNIVERSITY OF IDAHO
MOUNTAIN HOME	6174	05	ELMORE	12	43 09	115 43	3185	10A	10A		C	RADIO KFLI
MUD FLAT	6208	06	OWYHEE	13	42 36	116 34	5500				S	SOIL CONSERVATION SERV
MULLAN	6230	04	SHOSHONE	4	47 28	115 48	3319				C	BRUNO E AIRAS
MULLAN PASS	6237	04	SHOSHONE	4	47 27	115 40	5963				S	NATL WEATHER SERVICE
NEW MEADOWS RANGER STA	6388	04	ADAMS	11	44 58	116 17	3870	8A	8A			U S FOREST SERVICE
NEZPERCE	6424	02	LEWIS	3	46 15	116 15	3145	7P	7P		H	FRED VOGEL JR
NEZ PERCE PASS	6430	04	IDAHO	3	45 43	114 30	6587				S	U S FOREST SERVICE
NORTH STAR RANCH	6493	04	IDAHO	3	45 55	114 50	2800	9A	9A			CAROLYN WOLFINBARGER
OAKLEY	6542	10	CASSIA	12	42 14	113 53	4600	6P	6P		H	ROBERT WHITTLE
OLA 4 S	6590	05	GEM	8	44 08	116 17	2990	5P	5P	C		MRS. DOROTHY F. BEAL
OROFINO	6681	03	CLEARWATER	3	46 29	116 15	1027	3P	3P			U S POSTAL DEPT.
PALISADES DAM	6764	10	BONNEVILLE	12	43 21	111 13	5385	5P	5P	5P	C	U S BUR RECLAMATION
PARK CREEK	6798	04	CUSTER	12	43 50	114 16	7700				S	NATL WEATHER SERVICE
PARMA EXPERIMENT STA	6844	05	CANYON	2	43 48	116 57	2215	8A	8A			U OF I EXPERIMENT STA
PAUL 1 ENE	6877	07	MINIDOKA	12	42 37	113 45	4210	8A	8A			AMALGAMATED SUGAR CO
PAYETTE	6891	05	PAYETTE	8	44 05	116 56	2150	5P	5P		H	G G BOLLINGER
PICABO	7040	07	BLAINE	12	43 18	114 04	4875	8A	8A			NICK PURDY
PIERCE R	7046	04	CLEARWATER	3	46 30	115 48	3185	8A	8A	C		MRS MARJORIE N. DYE
PINE 1 N	7077	04	ELMORE	2	43 30	115 18	4220				S	US GEOLOGICAL SURVEY
PLUMMER 3 WSW	7188	01	BENEWAH	4	47 19	116 57	2970			C		BENARD J. LA SARTE
POCATELLO WSO AP R	7211	09	POWER	12	42 55	112 36	4454	MID	MID	C	HJ	NATL WEATHER SERVICE
PORTHILL	7264	01	BOUNDARY	5	49 00	116 30	1800	6P	6P		H	U S IMMIGRATION SERVICE
PORTHILL 1 SW	7269	01	BOUNDARY	5	49 00	116 30	1700			C		MRS. KATHRYN M. TRACHT
POTLATCH 3 NNE	7301	02	LATAH	7	46 58	116 53	2600	6P	6P		H	CLIFFORD J. FRENCH
POWELL	7320	04	IDAHO	3	46 31	114 41	3632	7A	7A		H	IDAHO DEPT OF HWYS
PRAIRIE	7327	04	ELMORE	2	43 30	115 35	4780			C		CLYDE J. COOK
PRESTON 3 NE	7346	10	FRANKLIN	1	42 08	111 50	4815	7A	7A			RADIO STATION KPST
PRIEST RIVER EXP STA	7386	01	BONNER	9	48 21	116 50	2380	5P	5P		H	U S FOREST SERVICE
PUTNAM MOUNTAIN	7465	10	BINGHAM	12	43 03	112 07	5667				S	FORT HALL IR PROJ
REED RANCH	7575	04	VALLEY	11	44 53	115 42	4100				S	U S FOREST SERVICE
REYNOLDS	7648	06	OWYHEE	12	43 12	116 45	3930	9A	9A		H	AGR RESEARCH SERVICE
RICHFIELD	7673	07	LINCOLN	12	43 04	114 09	4306	5P	5P		H	LESLIE F BUSHBY
RIGGINS	7706	03	IDAHO	11	45 26	116 18	1780	5P	5P			JAMES D LOGAN
RIRIE 12 ESE	7727	10	BONNEVILLE	12	43 34	111 34	5520		5P			JOHN L JOLLEY
SAGE CREEK	8016	08	CUSTER	11	44 08	114 02	8000				S	NATL WEATHER SERVICE
ST ANTHONY 1 WNW	8022	09	FREMONT	12	43 58	111 43	4950	9A	9A			STATE YOUTH TRNG CENTER
SAINT MARIES	8062	01	BENEWAH	10	47 19	116 34	2220	4P	4P			U S FOREST SERVICE
SALMON 1 N	8080	08	LEMHI	11	45 11	113 45	3970	5P	5P			RADIO STATION KSRA
SANDPOINT EXP STATION	8137	01	BONNER	9	48 17	116 34	2100	5P	5P	C	H	SANDPOINT BRANCH EXP ST
SAWTELLE PEAK	8158	10	FREMONT	12	44 32	111 25	7720				S	U S BUREAU RECLAMATION
SEVEN DEVILS G.S.	8282	04	IDAHO	11	45 21	116 31	7150				S	U.S. FOREST SERVICE
SHAKE CREEK RANGER STA	8303	04	ELMORE	2	43 37	115 10	4727				S	SOIL CONSERVATION SERV.
SHOSHONE 1 WNW	8380	07	LINCOLN	12	42 58	114 26	3950	5P	5P			STATE DIV OF HWYS
SHOUP	8395	04	LEMHI	11	45 22	114 18	3400	5P	5P			FRANK VARIN
SLUG CREEK DIVIDE	8483	10	CARIBOU	12	42 34	111 18	7230				S	SOIL CONSERVATION SERV
SMITH CREEK	8509	01	BOUNDARY	5	48 57	116 36	3520				S	KANIKSU NATIONAL FOREST
SNOWBANK MOUNTAIN	8515	05	VALLEY	8	44 27	116 08	8280				S	NATL WEATHER SERVICE
SOLDIER CREEK ADM SITE	8548	04	CAMAS	12	43 29	114 49	5740				S	U S FOREST SERVICE
STANLEY	8676	04	CUSTER	11	44 14	114 54	6200	4P	4P			JERRY FUNDERBURG
STIBNITE STORAGE	8748	04	VALLEY	11	44 58	115 20	6500				S	NATL WEATHER SERVICE
STREVELL	8786	10	CASSIA	12	42 01	113 17	5290	5P	5P			WS OBSERVER
SUBLETT GUARD STATION	8802	10	POWER	12	42 22	112 58	5800				S	U S FOREST SERVICE
SUGAR	8818	09	MADISON	12	43 53	111 45	4890	5P	5P			GORDON E. JOHNSON
SWAN FALLS POWER HOUSE	8928	05	ADA	12	43 15	116 23	2325	5P	5P			IDAHO POWER COMPANY
SWAN VALLEY	8937	10	BONNEVILLE	12	43 27	111 20	5270	5P	5P		H	C.V. CAMPBELL
TENSED	9029	01	BENEWAH	4	47 10	116 55	2550	6P	6P			REV ERIC A FISCHER
TETONIA EXP STATION	9065	10	TETON	12	43 51	111 16	6170	5P	5P	C		U OF I EXPERIMENT STA
THREE CREEK	9119	06	OWYHEE	12	42 05	115 09	5410	5P	5P	C	H	MRS GEORGE CLARK JR
TRINITY LAKE GUARD STA	9202	04	ELMORE	2	43 38	115 26	7765				S	SOIL CONSERVATION SERV.
TROUTDALE GUARD STA	9233	04	ELMORE	2	43 43	115 38	3475				S	SOIL CONSERVATION SERV.
TWIN FALLS 2 NNE	9294	07	TWIN FALLS	12	42 35	114 28	3690	8A	8A			ENTOMOLOGY RES DIV
TWIN FALLS 3 SE	9299	07	TWIN FALLS	12	42 32	114 25	3765	8A	8A			AMALGAMATED SUGAR CO

STATION INDEX

IDAHO
DECEMBER 1973

STATION	INDEX NO.	DIVISION	COUNTY	DRAINAGE ‡	LATITUDE	LONGITUDE	ELEVATION	OBSERVATION TIME AND TABLES				OBSERVER
								TEMP.	PRECIP.	EVAP.	SPECIAL (SEE NOTES)	
TWIN FALLS WSO	9303	07	TWIN FALLS	12	42 33	114 21	3960	8A	8A	8A	G	NATL WEATHER SERVICE
VIENNA MINE	9422	04	BLAINE	11	43 48	114 51	8920				S	SOIL CONSERVATION SERV.
WALLACE WOODLAND PARK	9498	04	SHOSHONE	4	47 30	115 53	2935	8A	8A			MRS. MARIAN L. DANCER
WARREN	9560	04	IDAHO	11	45 16	115 40	5907	5P	5P		H	JACK W PICKELL
WEBER CREEK	9626	10	CLARK	6	44 23	112 40	6700				S	SOIL CONSERVATION SERV
WEISER 2 SE	9638	05	WASHINGTON	12	44 14	116 57	2103	5P	5P			RADIO KWEI
WET CREEK SUMMIT	9730	08	CUSTER	6	44 02	113 28	7600				S	NATL WEATHER SERVICE
WILLOW FLAT	9830	10	FRANKLIN	1	42 09	111 38	6100				S	US SOIL CON SERVICE
WINCHESTER 1 SW	9846	02	LEWIS	3	46 13	116 38	4180	6P	6P			HARVEY S. HUMPHREY
YELLOW PINE 7 S	9951	04	VALLEY	11	44 47	115 30	5100	8A	8A		C	MRS EMMA R COX

USCOMM-NOAA-ASHEVILLE, N.C. 2/4/74-1080

REFERENCE NOTES

Additional information regarding the climate of this State may be obtained by writing to the National Climatic Center, Federal Building, Asheville, N.C. 28801, or to any Weather Service Office near you. Additional precipitation data are contained in the "HOURLY PRECIPITATION DATA" for this State.

DIMENSIONAL UNITS: Unless otherwise indicated, dimensional units used in this bulletin are Temperature in F, precipitation and evaporation in inches and wind movement in miles. Monthly degree day totals are the sums of the negative departures of average daily temperatures from 65°F. In "Supplemental Data" table directions entered in figures are tens of degrees. Resultant wind is the vector sum of wind directions and speeds divided by the number of observations.

OBSERVATION TIME: The Station Index shows observation times in local standard time. During the summer months some observers take the observations on daylight saving time. Snow on ground in the "Snowfall and Snow on Ground" table is at observation time for all except National Weather Service Offices and FAA Stations. For these stations snow on ground values are at 4:00 a.m., P.S.t. and 5:00 a.m., m.s.t., except Idaho Falls 46 W, which is 8:00 a.m., m.s.t. Data in the "Extremes" table, "Daily Precipitation" table, "Daily Temperature" table, "Evaporation and Wind" table, and snowfall in the "Snowfall and Snow on Ground" table, when published, are for the 24 hours ending at time of observation.

EVAPORATION is measured in the standard Weather Service-type pan of 4-foot diameter unless otherwise shown by footnote following the Evaporation and Wind table. Max and Min values in the Evaporation and Wind table are extremes of temperature of water in pan as recorded during 24 hours ending at time of observation. Wind is the total wind movement in miles over the evaporation pan as determined by a continuous anemometer recorder located 6-8 inches above the pan.

WATER EQUIVALENT values published in the "Snowfall and Snow on Ground" table are the water equivalent of snow, sleet, or ice on the ground. Samples for obtaining measurements are taken from different points for successive observations; consequently, occasional drifting and other causes of local variability in the snowpack may result in apparent inconsistencies in the record. Time of observation 10:00 a.m., P.S.t.

SNOWFALL: Entries of snowfall in the "Monthly Summarized Data" table, the "Snowfall and Snow on Ground" table, and in the "Seasonal Snowfall" table, include snow and sleet. Entries of snow on ground include snow, sleet, and ice.

NORMALS for all stations are climatological standard normals based on the period 1931-1960.

DIVISIONS, as used in this publication, became effective with data for January 1957.

STATION NAMES: Figures and letters following the station name, such as 12 SSW, indicate distance in miles and direction from the post office.

SEASONAL TABLES: Monthly and seasonal snowfall and heating degree days for the 12 months ending with the preceding June data will be carried in the July issue of this bulletin.

EVAPORATION AND WIND TABLE: Tilton Pumping Station : Pan is of stainless steel.

DAILY SOIL TEMPERATURES TABLE:

Aberdeen Exp Station	: Delco loam, bare soil, non-irrigated. Slope 1 percent to SSE. Max and min for 24 hours ending at 8 a.m. Palmer dial soil thermometer.
Idaho Falls 6 NW	: Pancheri silt loam, bare ground, gravel covered, non-irrigated. Slope 1 percent to NE. Max and min for 24 hours ending at 8 a.m. Palmer dial soil thermometer.
Kuna 3 E	: Elijah silt loam, eroded, clipped bluegrass sod cover, irrigated. Max and min for 24 hours ending at 6 p.m. Palmer dial soil thermometer.
Moscow - Univ of Idaho	: Soil - (unnamed) silt loam, wheatgrass, sprinkled. Slope 2 percent to E. Max and min for 24 hours ending at 5 p.m. Bristow recording soil thermometers.
Twin Falls WSO	: Portneuf silt loam, bluegrass covered, nonirrigated. Slope 1 percent to N. Max and min for 24 hours ending at 8 a.m. 4-inch thermometer - Taylor recording. Other depths - Palmer dial soil thermometer.

LATE REPORTS AND CORRECTIONS will be carried only in the June and December issues of this bulletin.

INTERPOLATED VALUES for monthly precipitation totals may be found in the annual issue of this publication.

IN THE DATA TABLES THE SYMBOLS AND LETTERS WHEN USED INDICATE THE FOLLOWING:

- \- No record in the "Supplemental Data" table, "Daily Precipitation" table, "Evaporation and Wind" table, "Snowfall and Snow on Ground" table, "Daily Soil Temperatures" table, and the Station Index.

  No record in the "Monthly Summarized Data" table and the "Daily Temperature" table is indicated by no entry.

- \+ And also on an earlier date or dates.

- ++ Highest observed one minute windspeed. This station is not equipped with an instrument to measure fastest mile data.

- * Amount included in following measurement, time distribution unknown.

- // Gage is equipped with a windshield.

- B Adjusted to a full month.

- D Water equivalent of snowfall wholly or partly estimated, using a ratio of 1 inch water equivalent to every 10 inches of new snowfall.

- E Amount is partially estimated.

- M One or more days of record missing; if average value is entered, less than 10 days record is missing. See "Daily Temperature" table for detailed daily record. Degree day data, if carried for this station, have been adjusted to represent the value for a full month.

- R Amounts from recording gage. (These amounts are essentially accurate but may vary slightly from the amounts to be published later in Hourly Precipitation Data.)

- T Trace, an amount too small to measure.

- V Includes total for previous month.

IN THE STATION INDEX THE SYMBOLS AND LETTERS WHEN USED INDICATE THE FOLLOWING:

- AR This entry in time of observation column in Station Index means after rain.

- C Recording Rain Gage Station. Hourly precipitation values are processed for special purposes, and are published later in the "Hourly Precipitation Data" bulletin. If daily amounts are published in "Climatological Data" bulletin they are from a separate non-recording gage, except where indicated by reference 'R'. Such amounts may differ from amounts published from the recording gage in the "Hourly Precipitation Data" bulletin.

- G "Soil Temperature" table.

- H "Snowfall and Snow on Ground" table. Omission of data in any month indicates no snowfall and/or snow on ground in that month.

- J "Supplemental Data" table.

- SS This entry in time of observation column in Station Index means observation made near sunset.

- VAR This entry in time of observation column in Station Index means variable.

- # Thermometers are generally exposed in a shelter located a few feet above sod-covered ground; however, this reference indicates that the thermometers are exposed in a shelter located on the roof of a building.

  ‡ DRAINAGE CODE: 1-BEAR 2-BOISE 3-CLEARWATER 4-COEUR D'ALENE 5-KOOTENAI 6-LOST 7-PALOUSE 8-PAYETTE 9-PEND OREILLE 10-ST. JOE 11-SALMON 12-SNAKE 13-OWYHEE

Stations appearing in the tables with no data were either missing or received too late to be included in this issue.

General weather conditions in the U.S. for each month are described in the MONTHLY WEATHER REVIEW, CLIMATOLOGICAL DATA NATIONAL SUMMARY and STORM DATA. The first may be obtained from the Superintendent of Documents, Government Printing Office, Washington, D. C. 20402, while the latter two may be obtained from the National Climatic Center, Federal Building, Asheville, N.C. 28801.

Information concerning the history of changes in locations, elevations, exposure, etc., of substations through 1955 may be found in the publication "Substation History" for this State, price 40 cents. Similar information for regular National Weather Service Offices may be found in the latest annual issue of Local Climatological Data, price 15 cents. These publications may be obtained from the National Climatic Center at the address shown above.

Subscription Price: $2.50 a year for each section including annual summary; $1.00 additional for foreign mailing; 20¢ single copy; 20¢ annual summary. Make checks payable to Department of Commerce, NOAA; send payments and orders to: National Climatic Center, Federal Building, Asheville, N. C. 28801. Attn: Publications.

[illegible] is an official publication of the National Oceanic and Atmospheric Administration, and is compiled from records on file at the National [illegible] Asheville, North Carolina 28801

William H. Haggard
Director, National Climatic Center

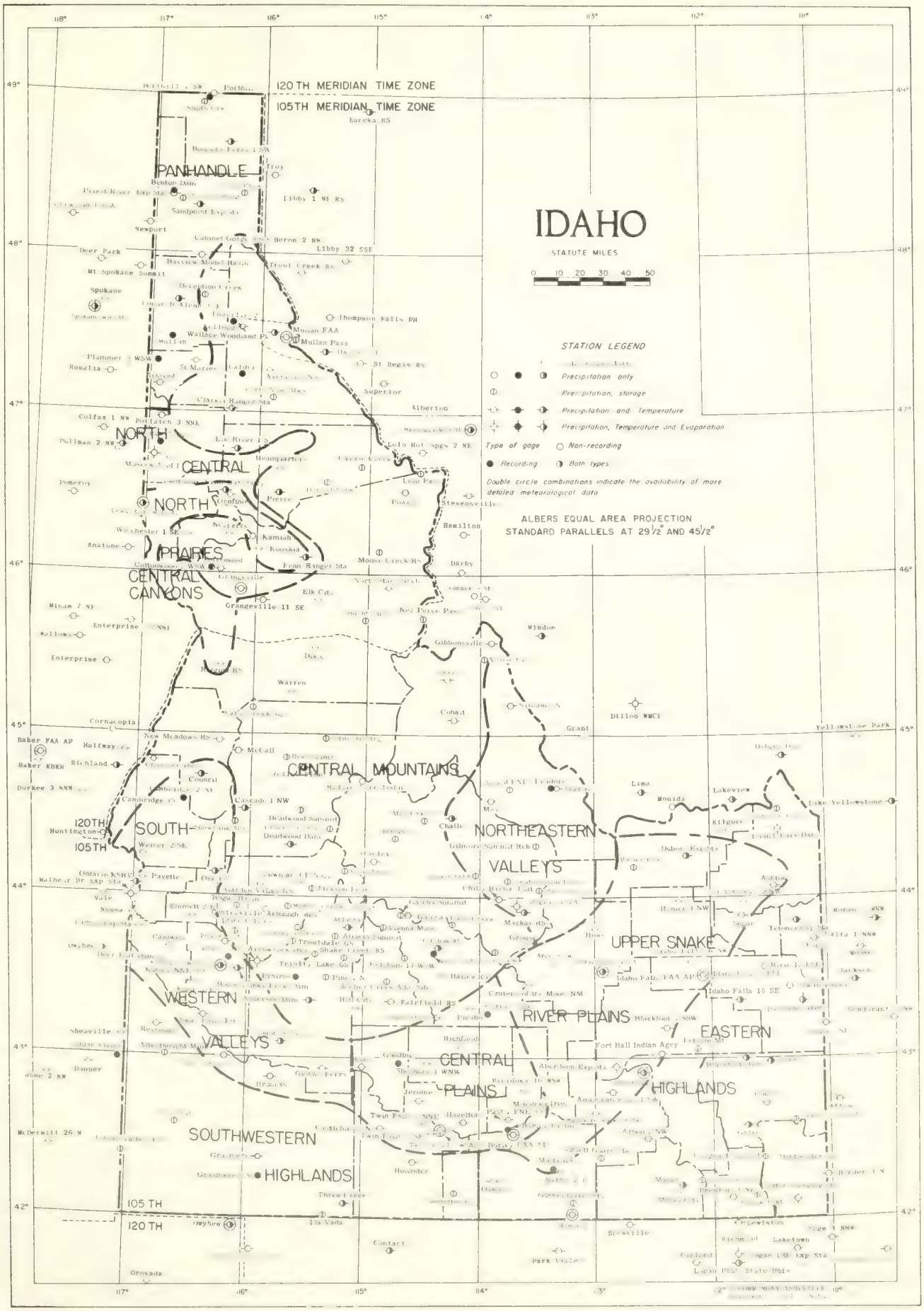
IDAHO
STATUTE MILES
0 10 20 30 40 50
STATION LEGEND
Precipitation only
Precipitation, storage
Precipitation and Temperature
Precipitation, Temperature and Evaporation
Type of gage
Non-recording
Recording
Both types
Double circle combinations indicate the availability of more detailed meteorological data
ALBERS EQUAL AREA PROJECTION
STANDARD PARALLELS AT 29 1/2° AND 45 1/2°
120 TH MERIDIAN TIME ZONE
105TH MERIDIAN TIME ZONE
PANHANDLE
NORTH CENTRAL
NORTH PRAIRIES
CENTRAL CANYONS
CENTRAL MOUNTAINS
SOUTH-105TH
120TH
NORTHEASTERN VALLEYS
UPPER SNAKE
WESTERN VALLEYS
RIVER PLAINS
EASTERN HIGHLANDS
CENTRAL PLAINS
SOUTHWESTERN HIGHLANDS
105 TH
120 TH

U S DEPARTMENT OF COMMERCE
NATIONAL CLIMATIC CENTER
FEDERAL BUILDING
ASHEVILLE, N.C 28801

POSTAGE AND FEES PAID
U S DEPARTMENT OF COMMERCE
COM 210

U.S.MAIL

FIRST CLASS

AMERICAN REVOLUTION BICENTENNIAL
1776-1976

CLIMATOLOGICAL DATA

U.S. DEPARTMENT OF COMMERCE
NATIONAL OCEANIC AND ATMOSPHERIC ADMINISTRATION
ENVIRONMENTAL DATA SERVICE

IDAHO
ANNUAL SUMMARY 1973
Volume 76 No. 13

CLEMSON UNIVERSITY LIBRARY
JUN 14 1974
S. C. TECH. & INDUS. DIV.

AVERAGE TEMPERATURES AND DEPARTURES FROM NORMAL

Table 1

Station	January Temperature	January Departure	February Temperature	February Departure	March Temperature	March Departure	April Temperature	April Departure	May Temperature	May Departure	June Temperature	June Departure	July Temperature	July Departure	August Temperature	August Departure	September Temperature	September Departure	October Temperature	October Departure	November Temperature	November Departure	December Temperature	December Departure	Annual Temperature	Annual Departure
• • • PANHANDLE 01																										
BAYVIEW MODEL BASIN	25.0		31.3		37.5		42.6		52.3		58.4		64.9		64.6		54.1		44.3		34.7		34.1		45.3	
DONNERS FERRY 1 SW	25.1		31.9		40.0		45.8M		54.7M		61.3		68.2M		67.0		57.7		45.8M		32.3		32.3M		44.8M	
CABINET GORGE	24.0		32.1		38.8		44.9		54.9		59.8		67.4		66.1		57.5		45.6		32.5		32.5		44.4	
COEUR D'ALENE 1 E	28.0	.5	35.1	4.3	40.8	3.2	47.0	.1	56.6	1.2	63.1	1.8	71.0	1.9	70.5	2.7	61.5	1.9	49.8	1.1	35.1	- 1.7	35.3	3.6	49.5	1.7
PORTHILL	24.0	.0	31.3	3.7	40.1	4.4	46.5	.2	55.1	.4	60.4	.2	68.0	1.2	66.9	2.2	57.6	1.1	45.3	- .3	31.6	- 2.3	31.3	2.8	46.5	1.1
PRIEST RIVER EXP STA	22.3	- 1.5	30.7	3.1	37.1	2.7	43.2	- .7	53.7	1.2	59.3	1.1	66.2	1.6	64.9	2.4	57.0	1.7	45.1	.2	31.5	- 1.4	29.5	1.5	45.0	.9
SAINT MARIES	28.0	.2	35.3	3.1	40.6	2.0	45.6	- 1.7	56.3	1.1	61.8	1.1	69.1	1.5	67.4	1.6	59.4	.8	47.8	- .7	34.5	- 2.1	34.5	2.9	48.4	.9
SANDPOINT EXP STATION	24.4	- 1.2	32.0	2.8	38.9	2.9	44.3	- 1.5	53.5	- .3	59.7	.4	65.3	.0	64.6	1.2	56.3	.2	45.5	- .6	32.5	- 2.4	32.2	2.5	45.8	.4
TENSED	27.6		35.1		40.2		43.9		52.8		57.9		64.2		63.8		54.9		45.0		32.7		34.4M		44.3M	
DIVISION	25.4	- .4	32.8	3.3	39.3	2.8	44.9	- 1.1	54.4	.2	60.2	.3	67.1	.5	66.2	1.5	57.3	.2	46.0	- .7	33.0	- 2.0	32.9	3.0	46.6	.6
• • • NORTH CENTRAL PRAIRIES 02																										
COTTONWOOD	25.8		33.3		38.0		42.8		52.9		-		69.3		69.1		57.8		47.0		32.8		34.1		-	
GRANGEVILLE	26.5	- 1.2	33.6	2.1	37.9	1.0	43.2	- 1.7	53.5	1.3	59.2	1.3	67.4M	.4	66.7	.8	56.4	- 1.7	45.2M	- 2.6	35.3M	- 1.1	34.7M	3.4	46.6M	.1
MOSCOW-UNIV OF IDAHO	27.3	- .9	35.7	3.2	39.8	.9	43.9	- 3.2	54.2	- .2	59.1	- .9	66.5	- .8	65.6	.0	59.8	.6	47.7	- 1.8	33.0	- 4.8	34.8	2.4	47.3	- .4
NEZPERCE	25.7	- .8	32.1	1.4	38.0	1.5	42.6	- 2.1	52.2	.1	57.6	.0	66.3	.8	65.3	.8	56.2	- 1.2	45.4	- 2.1	32.6	- 3.1	33.6	3.0	45.6	- .2
POTLATCH 3 NNE	27.7	- 1.0	34.5	2.1	39.2M	.8	42.3	- 4.2	51.9	- 1.6	56.5	- 2.5	63.1	- 2.5	61.7	- 2.1	54.5	- 2.9	44.1	- 4.4	32.4	- 5.4	33.9	1.2	44.2M	- 1.8
WINCHESTER 1 SW	24.6		31.1		35.0		39.4		49.1		54.8		63.4		62.4		54.6		43.7		29.8		31.2		43.3	
DIVISION	26.3	- 1.1	33.4	2.2	38.0	1.0	42.4	- 2.7	52.3	- .1	57.4	- .5	66.0	.1	65.1	.7	56.6	- .9	45.5	- 2.4	32.7	- 3.8	33.7	2.4	45.8	- .4
• • • NORTH CENTRAL CANYONS 03																										
DWORSHAK FISH HATCHERY	31.4		39.2		45.3M		49.9		59.2		64.7		73.1		73.4		62.7		49.9		37.8		38.3		52.1M	
FENN RANGER STATION	27.2		34.8		41.1		47.7		56.6		60.5		69.8		69.9		58.6		47.1		34.4		33.0		48.4	
KOOSKIA	28.4	- 1.9	36.3	.3	43.5	.5	49.0	- 1.9	59.0	.5	64.9	.6	72.4	.6	71.3	1.7	61.4	- 1.0	48.5	- 3.0	37.6	- 1.4	35.6	2.1	50.7	- .2
LEWISTON WSO AP	32.2	1.5	39.1	3.2	45.7	3.1	50.5	- .3	61.1	2.7	67.7	2.9	77.1	3.3	74.8	3.1	64.7	1.2	51.3	- .7	39.8	.0	39.4	4.5	53.6	2.0
ORofino	30.3	- .7	38.7	2.3	45.1	1.9	51.0	- .9	60.7	1.1	66.3	.5	74.7	.9	73.3	1.6	64.0	.5	50.5	- 1.5	39.0	- .7	37.7	3.6	52.6	.7
RIGGINS	33.8		42.5		46.9		52.0		63.0		69.3		78.2		75.2		65.1		54.0		41.6		40.8		55.2	
DIVISION	30.6	- .8	38.4	1.9	44.6	1.2	50.0	- 1.7	59.9	.6	65.6	.2	74.2	.5	73.0	1.3	62.8	- .9	50.2	- 2.9	38.4	- 1.5	37.5	2.9	52.1	.1
• • • CENTRAL MOUNTAINS 04																										
ANDERSON DAM	27.3		32.1		37.8		46.8		58.8		65.8		74.9		73.0		62.4		51.8		36.0		31.9		49.9	
ARROWROCK DAM	28.3	3.8	36.3	6.7	41.1	3.3	46.3	- 2.1	57.7	1.0	64.2	.4	73.9	- .2	71.6	- .6	59.8	- 2.9	49.6	- 1.1	36.2	- .4	33.4	4.1	49.9	1.0
ATLANTA	21.2		28.9M		31.8		38.0		49.2		56.6		63.2		63.0		51.7		44.3		30.2		26.7		42.1M	
AVERY R. S. NO 2	23.5		30.7		37.0		43.0		52.3		57.9		67.4		66.3		57.1		45.1		31.8		31.1		45.3	
BROWNLEE DAM	29.6		38.8		45.5		52.7		63.3		70.3		80.8		78.2		66.7		53.7		41.4		37.0		54.8	
CASCADE 1 NW	19.6		25.3		31.6		39.0		50.1		56.7		64.7		62.5		52.6		42.6		31.7		27.9		42.0	
CLARKIA RANGER STATION	17.3M		25.2		31.0		35.4		50.7		55.0	M		M		M		M	-		-		30.2M		-	
COBALT	15.0		24.1		32.2		39.7		50.6		56.7		64.8		62.7		52.8		45.1		30.2		25.9M		41.7M	
DEADWOOD DAM	17.6	.8	26.4	5.1	30.3	3.4	36.8	.5	49.1	3.8	55.3	3.1	62.9	2.5	60.9	2.5	52.5	1.4	42.6	.4	29.2M	.4	23.6	3.5	41.6M	2.3
DIXIE	14.2		21.2		26.6		32.3		43.7		49.8		56.7		56.1		46.6		37.4		24.6		22.3		36.0	
ELK CITY	20.5		28.5		33.4M		37.9M		47.5		53.6		59.3		59.3M		51.1		42.1		29.2		28.1		40.9M	
ELK RIVER 1 S	24.2		31.2		36.8		42.4		51.5		56.1		63.0		63.0		54.3		43.9		32.4		31.4		44.2	
FAIRFIELD RANGER STA	15.9		21.0		28.8		40.1		52.0		58.3		66.5		64.8		55.2		45.1		29.5		24.7		41.8	
GARDEN VALLEY RS	25.8	1.6	34.1	4.0	38.3	.8	44.1	- 2.9	56.6	1.6	64.0	2.4	72.1	1.2	71.3	2.7	61.8	1.3	49.3	.2	36.0	1.1	30.5	3.1	48.7	1.5
GRANGEVILLE 11 SE	29.2		36.7M		41.8		46.8		55.7		61.7M		71.1M		68.7		59.3		49.0		37.3		36.3		49.5M	
GROUSE	9.0		13.4		22.2M		34.4		47.5		54.6		60.7		60.3		51.0		41.7		27.1		18.1		34.7M	
HAILEY RANGER STATION	18.0	- .7	23.3	- .1	30.2	- .6	38.7	- 4.6	52.7	.4	58.8M	.0	67.3M	- .7	66.3M	.3	-		-	M	25.1M	1.5	-		-	
HEADQUARTERS	24.7		30.7		36.6		40.8		50.7		58.6M		63.3M		62.5		53.0M		43.3		31.1		31.0		43.9M	
HILL CITY	16.6	1.3	18.9	- .6	27.0	.2	40.2	- .3	51.5	1.5	56.9	.6	65.6	- .2	63.6	- .1	54.0	- .7	44.4	.1	29.3	- 1.3	22.9	1.1	40.9	.1
IDAHO CITY	24.6	1.7	32.5	5.2	35.8	1.6	42.0	- 2.2	52.9	.7	59.8	1.4	67.9	1.0	65.4	.6	56.3	- .8	46.7	- .8	34.3	- .2	29.5	2.5	45.6	.8
KELLOGG	28.3	1.1	34.9	3.4	39.4	1.3	44.8	- 2.2	55.8	.7	60.5M	- .3	67.5	- .7	66.2	.1	-		-		-		-		-	
KETCHUM R S	15.6		21.3		27.3M	M		M		M	57.2M		62.7		61.2M		50.5M		41.6M		27.8M		21.7M		-	
LOWMAN 3 E NO 2	25.0		34.2		38.0		43.5		54.4		60.8		69.1		66.7		58.2		48.6		34.7		-		-	
MC CALL	20.2	1.7	26.3	4.5	31.9	4.3	39.3	2.1	50.0	2.9	55.9	1.8	63.7	.9	61.6	.6	52.1	- .5	43.0	- .1	30.8	.6	27.7	4.8	41.8	1.9
MIDDLE FORK LODGE	21.4		28.0		35.7		41.8		51.5		58.4		67.0		64.9		53.5		45.8		32.0		29.6		44.1	
NEW MEADOWS RANGER STA	16.3	- 2.8	25.8	1.9	32.8	1.9	39.7	- 2.0	49.9	.4	56.8	1.1	64.6	1.9	62.7	2.4	52.8	.0	42.6	- 1.0	32.0	.8	27.0	3.7	41.9	.7
NORTH STAR RANCH	25.5		31.9		38.9		44.4		53.8		59.5		67.0		66.7		55.8		45.6		32.6		31.2		46.1	
PIERCE	21.3		27.3M		34.5		40.1		50.1		55.9M		61.8		61.1		51.9M		-		-	M	-		-	
POWELL	20.8		28.1		35.2		40.0		49.2		56.5		64.3		63.5		53.0		42.2M		29.6		28.6		42.7M	
SHOUP	21.0		29.5		39.9		46.3		56.5		62.7		71.1		68.8		57.4		47.7		34.6		29.3		47.1	
STANLEY	13.4		17.1M		23.4		33.7M		44.5		51.5		58.3		56.4M		48.1M		-		-		-		-	
WALLACE WOODLAND PARK	25.3	- .5	33.1	3.7	37.3	2.4	42.0	- 1.7	51.7	.3	57.1	.0	64.6	.3	64.6	2.0	55.7	.1	44.9	- 1.8	31.9	- 3.2	32.1	2.2	45.0	.3
WARREN	17.6		25.6		28.2		32.9	M			51.2		57.2		55.5		48.9		39.8		26.9		24.5		-	
YELLOW PINE 7 S	18.3		26.1		30.7		37.1		46.7		53.1		59.9		57.5		49.4		41.2		29.3		26.0		39.6	
DIVISION	20.9	- .1	27.9	2.7	33.8	2.4	40.7	- .7	51.8	1.8	57.9	1.6	65.6	1.0	64.1	1.6	54.4	- .4	44.9	- .2	31.7	- .3	28.2	3.2	43.5	1.1
• • • SOUTHWESTERN VALLEYS 05																										
BOISE 7 N	-		-		39.8		44.8		57.2		64.7		74.9		72.6		61.1		50.1		38.9		34.5		-	
BOISE LUCKY PEAK DAM	31.5		39.2		42.8		48.4		60.3		66.1		75.3		73.5		63.0		52.9		40.3		36.7		52.5	
BOISE WSO AP	30.7	1.6	39.4	4.9	43.0	1.3	49.1	- 1.3	60.5	2.3	67.6	1.8	75.6	.4	73.0	.9	63.1	.4	52.4	.8	41.7	3.1	38.4	6.2	55.9	1.9
BRUNEAU	32.1		39.0		44.3		50.3		61.9M		69.8		76.2		74.2		63.2		52.8M		42.5		37.4		53.4M	
CALDWELL	31.0	2.1	39.8	5.2	45.4	2.9	51.2	- .2	64.0	5.2	70.9	5.7	77.5	4.0	74.4	4.0	62.5	1.0	52.1	.9	42.1M	3.8	38.5	6.2	5[illegible].1M	3.4
CAMBRIDGE	23.8	1.5	30.4	2.9	41.2	3.3	47.6	- 1.6	57.9	.6	65.0	1.1	73.2	- .9	70.4	- .6	59.5	- 1.5	48.1	- 1.7	36.5	.5	29.5	1.5	48.6	.4
COUNCIL	25.3M	.6	32.4M	3.2	41.3	3.8	49.1	.8	58.8	2.2	65.7	2.7	75.7	2.9	72.7	2.3	61.9	.3	49.6	- .9	37.2	.3	30.8M	1.8	50.0M	1.6
DEER FLAT DAM	30.4M	1.8	38.2	4.2	44.6	2.8	50.2	- .6	61.5	3.3	66.7	1.9	73.9	.4	72.3	1.6	62.6	.3	51.9	.7	41.4	3.1	37.0M	4.7	52.5M	2.0
EMMETT 2 E	31.9	2.4	39.3M	4.2	44.5	1.4	49.9M	- 2.0	60.7	1.2	67.5	2.0	73.5	- .2	72.4	1.3	63.3	.3	52.5	- .1	42.6M	3.2	37.9	4.6	53.0M	1.5
GLENNS FERRY	31.7		37.9		42.3		49.2		61.0		67.6		75.8M		73.2		62.7		50.4		-		36.2		-	
GRAND VIEW 2 W	31.1M	1.7	37.8	2.4	44.9	1.9	51.3	- 1.4	62.7	1.9	69.6	1.7	75.4	- 1.1	72.5	- .9	62.6	- .9	51.3	- 1.6	42.3	3.3	36.7	4.4	53.2M	1.0
KUNA 2 NNE	30.2	1.2	37.8	3.3	42.7	.9	48.2	- 2.1	58.4	.8	64.7	1.0	71.0M	- 1.0	68.9	- .5	60.3	- 1.0	50.5	- 1.3	40.3	1.5	36.2	3.8	5[illegible].8M	.6
MOUNTAIN HOME	29.9	1.6	35.8	2.6	40.4	.0	46.6	- 3.0	58.5	1.1	65.3	.9	73.6	- .1	72.5	1.4	61.2	- 1.0	51.2	- .7	38.6	..	35.1	3.2	5[illegible].7	.5
OLA 4 S	26.4		35.5M		40.5		47.4		57.4		63.9		71.7		69.7		60.0		48.1		37.2		32.9		49.1M	
PARMA EXPERIMENT STA	28.3	.0	37.2	2.9	43.7	1.1	49.2	- 2.3	60.1	1.3	66.1	.7	73.8	.2	71.0	.0	60.9	- .1	49.9	- .6	39.4	1.1	35.6	3.6	51.3	.5
PAYETTE	30.6	3.1	39.5	6.3	45.6	3.2	52.2	.5	62.5	3.0	-		M		74.1	1.8	63.5	1.0	-		M		36.7	5.2	-	
SWAN FALLS POWER HOUSE	32.6		40.7		46.6		53.3M		65.9		72.5		80.8		78.3		66.4		56.2		43.9		39.2		56.4M	
WEISER 2 SE	28.7	1.2	37.9	4.6	43.7	.9	49.9	- 2.2	59.5	- .6	66.4	- .4	73.5	- 1.9	70.8	- 1.7	61.5	- 1.6	49.8	- 2.2	39.8	1.3	35.8	4.2	51.4	..
DIVISION	29.8	1.6	37.5	3.9	43.2	1.5	49.3	- 1.7	60.5	1.7	67.1	1.7	74.8	.4	72.6	1.0	62.2	- .4	51.2	- .8	40.3	..6	35.8	3.8	52.0	1.2
• • • SOUTHWESTERN HIGHLANDS 06																										
GRASMERE	-		-		M		42.0		54.4		62.1M		67.3		69.1M		-		-		-		-		-	
HOLLISTER	27.4M	.8	32.9M	1.7	36.6	- .5	43.0	- 3.0	55.5	1.6	62.5	1.6	69.8	- 1.5	68.0	- .8	58.0	- 1.9	50.1	.2	37.4	.3	33.7	2.9	47.9M	..

See Reference Notes Following Station Index

AVERAGE TEMPERATURES AND DEPARTURES FROM NORMAL

Station	January Temperature	January Departure	February Temperature	February Departure	March Temperature	March Departure	April Temperature	April Departure	May Temperature	May Departure	June Temperature	June Departure	July Temperature	July Departure	August Temperature	August Departure	September Temperature	September Departure	October Temperature	October Departure	November Temperature	November Departure	December Temperature	December Departure	Annual Temperature	Annual Departure
REYNOLDS	26.2		33.8		38.6		44.5		54.8		61.8		69.6		68.9		57.8		48.8		38.3		34.6		48.3	
THREE CREEK	24.2		30.1		31.8M		38.1		49.5M		57.9		62.5		62.6		M		-		-		-		-	
DIVISION	24.4	.6	32.3	2.1	35.7	-.2	41.9	-2.9	53.6	1.0	61.1	1.7	67.3	-2.1	67.2	.2	57.9	-.5	49.5	-.7	37.9	1.4	34.2	4.2	47.1	.4
• • • CENTRAL PLAINS 07																										
BLISS	29.4		35.3		41.0		47.9		58.6		66.4		73.8		71.7		61.9M		52.1M		39.0M		35.4		51.1M	
BURLEY FAA AP	24.2		31.7		37.3		45.1		56.3		63.2		70.4		69.0		58.5		49.4		37.5		32.9		48.0	
CASTLEFORD 2 N	26.0		33.5		39.3M		46.3		56.6		63.3		70.5		70.6M		59.2		49.4		38.4		35.3M		49.0M	
HAZELTON	26.1	-.2	31.4	1.5	38.4M	-.8	45.5M	-3.2	57.4M	.4	64.1	-.4	70.9	-2.7	69.5	-1.6	60.4	-1.5	50.6	-.6	36.6	-1.2	32.7	1.9	48.7M	-.8
JEROME	27.2	.7	34.2	3.0	40.2	1.2	46.8	-2.3	59.8	2.4	67.0	2.4	74.5	.4	73.0	1.6	62.4	.0	52.9	1.4	39.2	1.1	33.9	3.1	50.9	1.2
MAGIC DAM	18.1M		21.7		30.6		42.0		54.5		61.6		71.0M		68.2		57.5M		-		M		26.6		-	
MINIDOKA 12 WNW	21.4		25.9		35.2		42.4		53.3		59.8		67.8		66.0		54.4		46.3		34.8		29.6		44.7	
MINIDOKA DAM	22.9		28.1		37.3		44.9		57.3		64.5		71.8		70.8		60.2		51.4		37.2		32.1		48.2	
PAUL 1 ENE	25.1		30.8		37.3		44.4		55.9		62.8		69.3		68.9		56.8		49.1		37.5		33.0		47.6	
PICABO	15.6		20.1		29.3		40.3		51.7		58.7		67.3		65.8M		54.1		44.8		32.0		26.6		42.2M	
RICHFIELD	20.9		25.9		34.9		43.0		54.7		62.3		69.3		67.7		57.8		47.8		34.7		28.1		45.6	
SHOSHONE 1 WNW	24.6	1.5	30.2	2.5	37.9	.3	46.0M	-1.5	59.0M	[illegible]	66.6M	3.3	74.1M	1.2	71.2	1.3	M		M		35.7M	-.1	31.5M	3.3	-	
TWIN FALLS 2 NNE	27.0	-.3	33.7	1.0	39.5	-.4	46.5	-2.7	58.4	1.0	65.2	.8	72.1	-.8	70.4	.5	58.9	-2.4	50.5	-.5	38.0	-.1	33.3	1.7	49.5	-.1
TWIN FALLS 3 SE	27.2	.3	33.3	.4	38.8	-.1	45.2	-3.1	57.4	.9	64.2	.6	71.2	-1.1	70.1	.9	58.8	-1.7	50.2	-.1	38.9	1.3	34.5	3.5	49.2	.3
TWIN FALLS WSO	26.0		32.6		38.2		44.7		56.3		62.4		68.5		67.6		56.9		49.1		37.5		33.3		47.8	
DIVISION	24.1	-1.3	30.0	-.3	37.0	-.2	44.7	-3.3	56.5	.3	63.5	.1	70.8	-1.9	69.4	-.5	58.4	-2.6	49.5	-1.0	36.9	-.2	31.9	1.8	47.7	-.9
• • • NORTHEASTERN VALLEYS 08																										
CHALLIS	20.0	1.6	27.4	2.4	35.2	1.0	42.1	-2.6	53.9	1.0	60.7	1.0	68.5	.4	65.3	-.6	55.5	-2.0	46.7	-.4	30.8	-1.6	25.6	2.6	44.3	.2
CHILLY BARTON FLAT	13.0		19.2		27.3M		37.9M		49.4		57.1M		63.9M		62.4		52.6		43.9		28.2		20.7		39.6M	
GIBBONSVILLE	17.2		24.9		34.7		40.8		51.9		58.0		65.7		65.0		55.2		45.5		-		M		-	
LEADORE 2	11.1M		20.3M		-		M		47.8M		56.3M		62.9M		60.7M		51.3M		43.7M		29.8		22.2M		-	
MACKAY RANGER STATION	14.6	-2.3	20.7	-.5	29.0	-1.0	39.2M	-3.2	51.6	.6	59.0	.9	65.7	-1.1	64.0	-.6	54.5	-1.8	45.6M	-.4	29.7	-.9	21.9	.3	41.3M	-.8
MACKAY 4 NW	13.9		18.2M		-		38.3M		50.6		58.5		64.7		62.8M		53.4M		44.7		28.1		20.2		-	
MAY	18.0		25.5		34.6		41.6		53.3		59.6		67.6		65.6		55.0		48.1		33.3		25.8		44.0	
SALMON 1 N	18.1		28.9		37.9		44.8		56.1		63.2		72.0		69.0		57.5		48.0		35.1		29.5		45.7	
DIVISION	15.7	-1.0	23.1	.5	33.1	1.0	40.7	-2.5	51.8	.2	59.1	.9	66.4	.2	64.4	.3	54.4	-1.2	45.8	.3	30.7	-.1	23.7	2.2	42.4	[illegible]
• • • UPPER SNAKE RIVER PLAINS 09																										
ABERDEEN EXP STATION	17.3	-3.9	21.1M	-5.1	33.4	-2.1	41.6	-4.4	52.5	-1.9	59.7	-1.9	67.4	-2.8	66.4	-1.4	53.6	-5.1	45.4	-2.6	33.4M	-.9	27.5	1.0	43.3M	-2.6
AMERICAN FALLS 1 SW	20.2		23.9		35.3		43.8		55.4		-		70.2		70.4		58.7		-		36.6		31.7		-	
ARCO 3 SW	10.1		16.6		27.0		39.4		52.3		M		68.2M		66.5		54.4		45.1		30.1		20.9		-	
ASHTON	15.5	-2.6	23.4	.7	28.2	.3	36.9	-4.5	50.9	-.8	56.7	-.9	64.2	-.3	63.5	1.0	52.9	-1.9	45.7	.3	31.9	1.6	23.4	1.3	41.1	-.4
BLACKFOOT 2 SSW	19.1		25.1		34.7		43.6		55.5		62.1		68.6		67.7		57.5		48.8M		35.9		28.9		45.6M	
CRATERS OF THE MOON NM	16.2		21.8		27.6		38.0		52.0M		59.9		67.2M		66.3		55.1		45.1		29.4M		23.4		41.8M	
DUBOIS EXP STATION	16.2	-1.6	22.9	.7	28.7	.3	38.1	-4.2	52.6	.4	59.5	.1	68.3	-1.1	68.1	.7	56.2	-1.8	46.4	.2	29.9	-.8	22.4	-.2	42.4	-.6
FORT HALL INDIAN AGNCY	20.9	-1.8	27.2	-.4	35.5	-.6	43.5	-2.9	55.9	.8	63.6	1.5	70.2M	-.4	69.4M	1.2	57.5	-2.1	48.5	-.7	36.7	1.7	30.1	2.9	46.6M	-.1
HAMER 4 NW	11.5		18.2		27.6M		39.2M		52.8		59.8		67.3M		65.5		55.2M		45.7		32.6		21.9		41.4M	
HOWE	13.1M		19.7		31.7M		43.3M		55.0M		61.3M		68.3		66.5		54.4		45.5M		32.7M		21.9M		42.8M	
IDAHO FALLS 2 ESE	17.4		23.2		31.8		-		54.4		62.1		69.2		68.2M		56.7		48.0		35.0		26.8M		-	
IDAHO FALLS FAA AP	13.6	-5.7	18.7	-5.5	28.8	-4.4	41.3	-3.9	53.9	.0	61.2	.7	68.4	-.8	67.3	.4	55.1	-2.9	46.5	-.8	33.1	.1	24.2	-.3	42.7	-1.9
IDAHO FALLS 46 W	9.0	-6.4	15.4	-5.0	26.9	-3.1	39.4	-3.9	51.2	-1.4	59.2	-.6	66.7	-2.3	66.4	-.2	54.2	-2.3	46.0	1.1	31.9	2.1	21.9	1.1	40.7	-1.7
MALTA 2 E	23.2		31.1		36.5		43.4		55.5		63.8		71.3		70.0		57.6		49.5		36.9		32.8		47.6	
MASSACRE ROCKS ST PK	-		-		-		M		-		-		-		71.1		58.8		48.8M		36.5M		32.2M		-	
POCATELLO WSO AP	19.8	-2.5	27.0	-.2	35.9	.1	43.4	-3.1	55.7	.6	63.4	.6	70.6	-1.8	69.8	-.3	57.3	-3.0	48.7	-.4	36.7	1.7	29.6	2.2	46.5	-.5
ST ANTHONY 1 WNW	14.1		21.1		27.8		37.2		50.7		57.2		65.4		63.8		52.8		45.3		33.2M		22.3		40.9M	
SUGAR	15.2	-2.3	21.7	.2	28.4	-1.5	39.6	-4.2	52.2M	-.4	59.2	-.1	65.7	-.9	64.6	.7	54.3	-1.3	46.3	.8	33.5	2.2	23.1	.4	42.0M	-.5
DIVISION	16.0	-3.6	22.2	-1.9	30.9	-1.7	40.7	-3.9	53.4	-.1	60.6	.1	68.1	-1.0	67.3	.6	55.7	-2.1	46.8	-.4	33.7	1.1	25.8	1.3	43.4	-1.0
• • • EASTERN HIGHLANDS 10																										
ARBON 2 NW	17.4		24.5		31.6		40.2		53.2		61.6		67.6		68.0		56.4		47.4		32.7		27.7		44.0	
CONDA	13.9M		18.9		25.1		33.3M		48.4		55.2		62.3		62.1M		49.0M		42.0		28.9M		21.8		38.4M	
DRIGGS	16.7	-.6	21.4	.3	26.7	-.4	33.5	-5.1	48.6	.7	55.8	.8	63.6	-.1	62.3M	.2	51.8	-1.9	45.1	1.5	30.3	1.3	24.2	2.3	40.0M	-.1
GRACE	16.2	-2.7	21.6	-.9	28.6	-.8	37.5	-4.0	52.3	1.8	59.5	2.1	65.6	-.2	65.5	1.2	54.8	-1.3	46.7	1.0	31.7	.4	25.8	2.3	42.2	.0
HENRY	12.0		20.1M		25.6M		32.7		-		56.5M		60.9M		59.4		51.2M		42.5M		28.5M		M		-	
IDAHO FALLS 16 SE	17.2		23.9		28.3		35.9		48.7		56.0		63.7		62.2		52.0		44.3		29.9		24.1		40.5	
ISLAND PARK DAM	10.4		19.5		24.6		32.0		45.7		53.4		61.2		60.4		50.3		41.2		26.9		19.0		37.1	
KILGORE	10.7		19.0		22.4		30.3		45.5		52.5		58.5		58.4		49.5		40.3		25.8		17.1		35.8	
LIFTON PUMPING STATION	14.0	-3.4	14.7	-4.7	25.4	-1.3	34.7	-5.8	51.6	.4	59.4	.4	64.7	-2.2	64.1	-.3	51.7	-3.9	43.1	-1.7	29.6	-1.5	22.5	-.8	39.6	-2.1
MALAD	18.4	-4.3	24.6	-2.6	34.1	-1.3	42.5	-3.9	55.3	.6	62.9	.8	69.2	-1.8	68.8	-.5	56.8	-3.6	47.8	-1.5	34.6	-.5	29.5	2.2	45.4	-1.3
MALAD CITY	M		-		-		41.3		53.8		61.9		68.1		67.2		56.2		47.5		34.2		29.5		-	
MONTPELIER RANGER STA	13.8	[illegible]	17.2M	-3.6	26.9	-1.1	34.8	-6.0	49.3	-1.2	56.9	-1.1	64.4	-2.0	64.5	.1	52.3M	-3.3	44.6M	-.2	29.7	-.9	22.8	.2	39.8M	-1.9
OAKLEY	26.4	-1.1	33.8	1.9	36.7	-1.7	43.6	-3.6	55.5	.5	63.0	1.0	69.7	-1.6	69.4	.2	57.8	-2.9	50.1	-.9	37.9	-.5	33.1	1.4	48.1	-.6
PALISADES DAM	18.3		23.2		30.3		38.4		52.0		59.6		66.5		67.9		55.9		49.0		33.3		26.5		43.4	
PRESTON 3 NE	18.7M		-		M		39.7M		-		-		66.5M		67.9M		M		47.3M		34.0M		26.4M		-	
STREVELL	2?.0M		25.0M		33.6M		-		54.7M		62.0M		67.5M		M		56.8M		48.4M		M		M		-	
SWAN VALLEY	16.9		21.9		29.5		37.2		49.8		57.5		63.8		63.1		52.9		45.4		31.1		24.5		41.1	
TETONIA EXP STATION	13.6		18.9		25.1		31.3		48.0		55.8		62.0		60.2		50.9		43.3		30.0		21.8		38.4	
DIVISION	16.2	-2.9	21.8	-1.2	28.4	-1.5	36.4	-5.2	50.8	.1	58.2	.4	64.8	-1.5	64.2	-.3	53.3	-2.7	45.3	-.3	31.1	-.3	24.8	1.1	41.3	-1.2

See Reference Notes Following Station Index

TOTAL PRECIPITATION AND DEPARTURES FROM NORMAL

IDAHO
1973

TABLE 2

STATION	JANUARY PRECIP	JANUARY DEPARTURE	FEBRUARY PRECIP	FEBRUARY DEPARTURE	MARCH PRECIP	MARCH DEPARTURE	APRIL PRECIP	APRIL DEPARTURE	MAY PRECIP	MAY DEPARTURE	JUNE PRECIP	JUNE DEPARTURE	JULY PRECIP	JULY DEPARTURE	AUGUST PRECIP	AUGUST DEPARTURE	SEPTEMBER PRECIP	SEPTEMBER DEPARTURE	OCTOBER PRECIP	OCTOBER DEPARTURE	NOVEMBER PRECIP	NOVEMBER DEPARTURE	DECEMBER PRECIP	DECEMBER DEPARTURE	ANNUAL PRECIP	ANNUAL DEPARTURE
* * * PANHANDLE 01																										
BAYVIEW MODEL BASIN	E 2.91		E .41		1.06		.86		1.32		1.64		.00		.02		3.14		1.93		5.09		4.35		E 22.73	
BONNERS FERRY 1 SW	3.27	.11	.67-	1.57	.69-	1.07	.28-	.83	1.15-	.22	.62-	1.00	T -	.78	.55-	.23	1.69	.43	1.03-	.78	8.38	5.30	4.80	1.29	23.73	.65
CABINET GORGE	3.64		1.30		1.67		1.32		1.68		1.45		.01		.51		2.15		1.48		8.05		6.17		29.43	
COEUR D'ALENE 1 E	2.96-	.46	.95-	1.57	1.69-	.65	.95-	.76	1.48-	.56	.99-	.94	.00-	.66	.16-	.56	2.10	.75	1.14-	1.36	8.76	5.56	5.42	1.68	26.60	.47
PORTHILL	2.25	.07	.82-	.73	1.13-	.29	1.26	.24	.90-	.48	.28-	1.66	.12-	.62	.93-	.12	.80-	.46	1.20-	.83	5.81	3.55	3.77	1.35	19.27	.02
PRIEST RIVER EXP STA	4.09-	.22	1.09-	2.04	1.71-	1.13	.81-	1.22	2.30	.12	.61-	1.98	T -	.93	.47-	.42	2.61	1.01	2.51-	.78	10.46	6.54	7.77	2.99	34.43	1.97
SAINT MARIES	3.09-	.70	.85-	2.02	2.17-	.46	1.08-	.91	1.77-	.22	1.16-	1.02	.00-	.71	.12-	.55	1.86	.43	1.11-	1.66	8.61	5.03	6.52	2.44	28.34-	.37
SANDPOINT EXP STATION	4.01-	.48	1.10-	2.20	1.62-	1.35	1.02-	.95	1.93-	.12	1.02-	1.31	T -	.63	.59-	.24	3.33	1.62	2.92-	.45	10.02	5.81	8.26	3.38	35.82	3.08
TENSED	E 2.63		1.20		2.03		.45		1.70		.96		T		.08		1.77		1.22		8.72		6.34		E 27.10	
DIVISION	3.21-	.35	.93-	1.67	1.53-	.85	.89-	.78	1.58-	.27	.97-	1.12	.01-	.72	.38-	.44	2.16	.71	1.68-	1.14	8.21	4.79	5.93	1.95	27.48	.11
* * * NORTH CENTRAL PRAIRIES 02																										
COTTONWOOD	.60-	.94	.37-	1.23	1.28-	.26	1.17-	.58	1.99-	.66	E 1.15-	1.54	.36-	.55	.15-	.73	1.82	.54	.86-	.95	5.49	3.68	1.33-	.25	E 16.57-	3.47
GRANGEVILLE	.67-	.71	1.19-	.33	2.40	.35	.45-	2.23	2.33-	.97	1.47-	1.57	.17-	.71	.09-	.67	2.52	1.01	2.39	.19	3.39	.57	1.23-	.28	17.30-	5.35
MOSCOW-UNIV OF IDAHO	2.57-	.23	.95-	1.19	2.06-	.06	.50-	1.19	2.60	.97	.84-	.90	.02-	.49	.13-	.39	2.03	.79	1.60-	.49	7.32	4.68	6.92	3.77	27.54	5.33
NEZPERCE	.84-	.69	.87-	.58	1.48-	.30	.93-	1.20	1.97-	.78	1.04-	1.62	.21-	.65	.29-	.42	2.38	1.03	1.93-	.02	3.47	1.64	2.62	.92	18.03-	2.67
POTLATCH 3 NNE	2.34-	.76	.81-	1.54	2.04-	.24	.33-	1.49	2.20	.26	.79-	1.27	.22-	.33	.04-	.48	1.88	.50	1.39-	.94	7.44	4.64	6.79	3.43	26.27	1.78
WINCHESTER 1 SW	1.17		.57		1.73		.94		1.94		.93		.30		.13		2.51		2.33		4.62		2.93		20.10	
DIVISION	1.37-	.70	.79-	1.02	1.83-	.17	.72-	1.33	2.17-	.33	1.04-	1.44	.21-	.52	.14-	.54	2.19	.82	1.75-	.34	5.12	2.95	3.64	1.39	20.97-	1.23
* * * NORTH CENTRAL CANYONS 03																										
DWORSHAK FISH HATCHERY	1.45		.96		1.69		.54		1.70		.80		.09		.11		1.74		1.04		6.63		5.83		22.58	
FENN RANGER STATION	2.54		1.91		2.74		1.29		2.02		3.22		.07		.18		3.02		2.96		7.92		6.07		33.94	
KAMIAH	1.31		1.33		1.85		.69		2.05		1.63		.27		.27		2.68		2.11		4.39		3.56		22.14	
KOOSKIA	1.13-	.80	.97-	.89	2.06-	.33	.50-	2.32	2.31-	.74	1.40-	1.49	.22-	.63	.14-	.60	2.62	1.12	1.99-	.47	3.87	1.63	2.98	.99	20.19-	4.53
LEWISTON WSO AP //R	.70-	.40	.66-	.31	.50-	.68	.12-	1.02	1.58	.03	.24-	1.49	.01-	.42	.02-	.41	1.12	.22	1.04	.43	2.79	1.56	2.99	1.62	12.37-	.87
ORofino	1.93-	.86	.96-	1.65	1.68-	.95	.71-	1.35	1.96-	.31	1.74-	1.05	.08-	.52	.08-	.39	2.04	.61	2.03-	.33	5.85	2.80	3.69	2.32	24.25-	1.68
RIGGINS	.99	.09	E .42-	.80	1.59	.10	.49-	1.05	1.69-	.39	.71-	1.20	.37-	.42	.20-	.36	1.31	.29	.91-	.51	4.24	2.87	1.74	.41	E 14.66-	.80
DIVISION	1.46-	.64	.98-	1.04	1.71-	.64	.61-	1.51	1.88-	.43	1.27-	1.03	.14-	.48	.12-	.47	1.98	.63	1.76-	.37	5.22	2.84	4.22	1.74	21.35-	1.40
* * * CENTRAL MOUNTAINS 04																										
ANDERSON DAM	2.38		1.47		.75		.86		.72		.56		.52		.12		.87		1.01		5.76		5.41		20.43	
ARROWROCK DAM	1.78-	.99	.98-	1.62	1.02-	1.12	2.11	.62	.70-	.72	.44-	.66	.04-	.23	.08-	.07	.72	.25	1.28	.00	5.36	3.04	4.37	1.56	18.88	.06
ATLANTA	E 1.93		1.14		.12		.07		E .83		.79		.08		.76		.72		.18		5.00		E 5.65		E 16.97	
AVERY R. S. NO 2	3.09		.77		2.61		1.31		2.27		2.71		.00		.17		3.50		2.09		6.89		6.65		32.06	
BROWNLEE DAM	2.05		.81		1.75		.61		1.92		.12		.83		.05		.91		1.12		3.75		4.92		18.84	
CASCADE 1 NW	2.65		.66		1.38		.52		1.29		.93		.11		.01		2.22		1.62		7.55		3.50		22.44	
CENTERVILLE ARBAUGH RH	4.16		1.52		.86		1.92		.89		.95		T		.29		1.82		2.09		6.97		E 4.74		E 26.21	
CLARKIA RANGER STATION	3.95		E .88		1.99		.84		2.81		.81		.07		.15		2.47		E 2.19		E 8.73		E 6.90		E 31.79	
COBALT	.91		.05		.91		1.34		.72		2.00		.93		.97		2.58		.92		2.85		2.23		16.41	
DEADWOOD DAM	5.56	.77	1.87-	2.36	1.47-	2.04	1.27-	.68	1.21-	.90	1.14-	.69	.64	.03	.48-	.12	2.00	1.00	2.09-	.18	E 8.69	5.05	6.50	1.07	E 32.92	.95
DIXIE	1.77		.71		2.16		1.82		1.89		2.15		.61		.48		2.49		1.50		7.28		4.98		27.84	
ELK CITY	1.02		1.18		2.07		.81		1.77		2.85		.65		.55		2.78		.89		4.73		2.83		22.13	
ELK RIVER 1 S	3.63		.79		1.82		1.08		2.02		1.54		.03		.4.		2.31		2.04		10.70		4.37		30.29	
FAIRFIELD RANGER STA	2.33		1.64		.61		.46		.39		.94		.73		.08		.31		.35		4.00		3.50		15.3.	
GARDEN VALLEY RS	2.86-	.52	1.15-	1.87	.82-	1.84	1.49-	.28	1.11-	.64	1.15-	.24	.06-	.27	.13-	.28	1.81	1.09	1.81	.07	7.07	4.18	8.59	1.83	25.05	1.23
GRANGEVILLE 11 SE	.85		1.06		3.79		.81		2.08		1.92		.39		.11		2.52		1.30		2.67		2.66		20.16	
GROUSE	1.68		1.14		E 1.25		.74		.22		1.15		1.66		.60		.50		.46		E 2.94		1.23		E 13.57	
HAILEY RANGER STATION	2.95	.84	1.46-	.42	.80-	.48	.63-	.44	.17-	1.16	.83-	.21	E 1.67	1.26	T -	.42	E .33-	.27	E .40-	.50	4.33	3.02	2.40	.22	E 15.97	1.44
HEADQUARTERS	3.59		1.90		2.13		1.94		2.21		2.14		.02		.12		2.26		1.98		10.55		7.42		36.26	
HILL CITY	2.03-	.29	1.65-	.29	.20-	1.21	.61-	.40	.28-	.98	E .85	.00	.52	.25	.12-	.21	.35-	.06	.20-	.80	3.64	1.93	3.81	1.63	E 14.26-	.43
IDAHO CITY	2.98-	.43	1.28-	1.92	1.23-	1.34	1.78	.10	.71-	1.15	.60-	.78	.15-	.19	.04-	.25	1.43	.86	1.93	.31	6.64	4.00	5.09	1.46	23.86	.67
KELLOGG	3.70	.09	.94-	1.98	1.82-	1.15	.35-	2.03	.58-	1.83	.92-	1.50	.00-	.83	.34-	.49	-		-		-		-		-	
KETCHUM R S	2.63		1.70		2.13		.54		.42		.93		1.70		.01		.96		.38		6.07		E 3.33		E 20.80	
LOWMAN 3 E NO 2	4.35		.91		1.66		1.59		1.39		1.42		.29		.79		2.71		2.30		7.72		E 5.41		E 30.54	
MC CALL	3.99	.37	1.10-	2.05	1.74-	1.01	.87-	1.00	1.85-	.50	1.24-	.83	.26-	.29	.71	.10	2.37	1.18	1.56-	.72	9.25	6.47	5.04	1.51	29.98	3.23
MIDDLE FORK LODGE	1.33		.30		.62		.64		.69		1.83		.94		1.11		1.66		.49		5.50		2.12		17.23	
NEW MEADOWS RANGER STA	E 3.94	.64	1.00-	1.70	2.19-	.18	.84-	1.10	1.91-	.16	.59-	1.40	.12-	.43	.14-	.41	1.90	.75	1.36-	.86	9.49	6.62	5.66	2.08	E 29.14	3.85
NORTH STAR RANCH	1.75		1.14		1.17		.96		1.15		2.74		.58		.31		2.25		1.62		4.17		2.85		20.69	
PIERCE //R	3.76		1.63		2.59		1.86		2.36		1.99		T		.12		2.69		-		-		E 4.80		-	
POWELL	4.16		1.01		2.44		1.12		1.71		2.69		.10		.56		2.56		2.97		8.41		5.90		33.63	
SHOUP	.61		.07		.77		.40		.57		1.85		.62		.34		1.34		.48		2.62		2.48		12.15	
STANLEY	1.13		.50		.53		E .77		.70		1.62		1.83		1.55		1.56		-		-		-		-	
WALLACE WOODLAND PARK	4.31	.01	.79-	2.64	3.12-	.30	1.65-	.82	1.73-	.72	2.32-	.40	.01-	1.00	.20-	.67	2.98	1.05	1.48-	2.14	10.66	6.21	7.19	2.11	36.44	.69
WARREN	2.46		.66		E 2.54		E 1.37		.85		2.53		1.22		.25		1.99		1.94		6.46		2.60		E 24.87	
YELLOW PINE 7 S	2.89		.92		1.41		.76		.99		2.00		1.09		.13		2.28		1.13		10.48		4.52		28.00	
DIVISION	2.68-	.88	1.04-	2.07	1.58-	1.20	1.02-	.95	1.23-	.83	1.48-	.45	.54-	.12	.34-	.29	1.82	.62	1.32-	1.02	6.45	3.29	4.47	.51	23.97-	3.39
* * * SOUTHWESTERN VALLEYS 05																										
BOISE 7 N	-		-		.81		1.84		.91		.52		.03		.06		1.26		2.02		3.83		3.98		-	
BOISE LUCKY PEAK DAM	.91		.44		.61		1.55		.79		.27		.17		.03		1.10		1.10		2.92		2.54		12.43	
BOISE WSO AP //R	1.14-	.18	.42-	.91	.65-	.67	1.49	.33	.74-	.55	.19-	.70	.07-	.14	.03-	.13	.82	.43	1.15	.31	2.44	1.24	2.23	.91	11.37-	.06
BRUNEAU	.45		.58		.21		.33		.63		.31		.38		.21		.46		.66		.99		1.55		6.76	
CALDWELL	1.19-	.10	.48-	.78	1.08-	.09	1.27	.26	.78-	.30	.21-	.57	.13-	.11	T -	.11	.94	.53	.77-	.02	2.25	1.04	1.73	.47	10.83	.22
CAMBRIDGE	3.28	.40	1.36-	1.21	2.07	.08	.73-	.70	1.19-	.26	.05-	1.38	T -	.25	.00-	.23	1.64	.39	1.13-	.32	7.25	4.80	4.45	1.52	22.55	2.84
COUNCIL	5.42	1.60	1.61-	1.73	1.78-	.99	1.10-	.99	1.65-	.37	.89-	.94	.00-	.35	.12-	.27	2.25	1.39	1.84-	.30	9.85	6.67	E 4.77	.76	E 31.28	4.48
DEER FLAT DAM	.87-	.19	.20-	.74	.98-	.13	1.89	1.02	.64-	.42	.33-	.40	.49	.31	T -	.16	.88	.52	.62-	.07	1.58	.56	1.40	.32	9.88	.62
EMMETT 2 E	1.67	.12	.74-	.70	.74-	.57	.59-	.48	E .89-	.39	.24-	.77	.28	.13	.03-	.09	1.07	.52	1.21	.26	3.58	2.21	2.37	.76	E 13.41	.98
GLENNS FERRY	1.03-	.22	.63-	.31	.39-	.63	.39-	.36	.76-	.14	.39-	.20	.65	.40	.10-	.04	.11-	.14	.33-	.22	1.88	.83	1.49	.50	8.15-	.53
GRAND VIEW 2 W	.75	.04	.36-	.22	.52-	.39	1.23	.53	.37-	.72	.20-	.63	.37	.21	.09-	.02	.93	.60	.49	.02	1.19	.51	1.01	.32	7.51	.25
KUNA 2 NNE	.83-	.29	.24-	.79	.61-	.59	1.89	.86	.79-	.58	.23-	.65	.29	.10	T -	.14	1.04	.64	.83	.04	2.15	.97	1.73	.70	10.63	.27
MOUNTAIN HOME	1.75	.71	.88	.01	.69-	.41	1.00	.16	.55-	.47	.36-	.37	.45	.21	.04-	.11	1.05	.75	.73	.08	2.28	1.35	1.95	1.04	11.73	2.99
OLA 4 S	3.03		1.10		1.30		.94		1.38		.40		.72		.04		1.28		1.37	.07	6.73		4.64		22.43	
PARMA EXPERIMENT STA	2.04	.93	.36-	.62	.79-	.12	.65-	.15	.82-	.22	.02-	.77	.18	.04	.04-	.19	1.05	.61	.48-	.30	1.99	.99	1.58	.46	10.00	.66
PAYETTE	1.57	.06	.77-	.49	.50-	.60	.40-	.48	.84-	.16	.07-	.80	T -	.22	.03-	.19	.44	.02	E .79-	.11	E 4.12	2.91	2.64	1.27	E 12.17	1.21
SWAN FALLS POWER HOUSE	.45		.10		.51		2.13		.26		.25		.28		T		1.03		.67		1.17		.98		7.83	
WEISER 2 SE	1.61-	.09	E 1.08-	.37	1.37	.26	.54-	.36	.91-	.08	.03-	.79	.00-	.11	.00-	.22	.65	.26	.53-	.33	3.65	2.37	3.22	1.74	E 13.59	2.28
DIVISION	1.65	.11	.67-	.69	.87-	.43	1.11	.07	.83-	.39	.28-	.69	.22	.01	.05-	.13	.97	.53	.93	.02	3.33	1.98	2.46	.98	13.37	1.37

See Reference Notes Following Station Index

TOTAL PRECIPITATION AND DEPARTURES FROM NORMAL

	[illegible]		[illegible]		[illegible]		[illegible]		[illegible]		[illegible]		[illegible]		[illegible]		[illegible]		[illegible]		[illegible]		[illegible]		[illegible]		[illegible]	
	PRECIP	DEPARTURE	PRECIP	DEPARTURE	PRECIP	DEPARTURE	PRECIP	DEPARTURE	PRECIP	DEPARTURE	PRECIP	DEPARTURE	PRECIP	DEPARTURE	PRECIP	DEPARTURE	PRECIP	DEPARTURE	PRECIP	DEPARTURE	PRECIP	DEPARTURE	PRECIP	DEPARTURE	PRECIP	DEPARTURE	PRECIP	DEPARTURE
[illegible]																												
[illegible]																												
[illegible]	-		-		-		.55		.03		.75		.73		.38		-		-		-		-		-		-	
[illegible]	.47-	.43	.18-	.56	.96-	.05	.55-	.54	.37-	.86	1.70	.64	.75	.35	.60	.32	.55	.12	.24-	.50	.94	.03	1.01	.00	8.31-	1.68		
[illegible]	.47		.09		.42		3.22		.16		.89		.30		.44		1.22		.41		1.74		1.88		11.84			
[illegible]	.90		.16		1.27		.33		.75		2.68		1.17		.43		1.72		E .43		E 1.62		E 1.34		E 12.82			
[illegible]	.48-	.43	.21-	.59	.95-	.12	1.16	.00	.38-	1.06	1.51	.37	.74	.33	.46	.15	1.16	.72	.36-	.62	1.43	.54	1.41	.39	10.45-	.32		
[illegible]																												
BLISS	[illegible]	[illegible]	.70-	.20	.56-	.36	.53-	.13	.39-	.49	.15-	.46	.75	.53	.13	.02	.37	.10	.14-	.41	2.24	1.19	2.20	1.09	9.18	.64		
BURLEY FAA AP	[illegible]		.4[illegible]		1.67		.47		1.81		.54		.21		.57		1.08		.47		1.64		1.55		11.46			
[illegible]	.90		.35		.34		1.19		.35		1.26		.30		.43		.28		.05		2.19		E 1.80		E 10.04			
[illegible]	[illegible]	.34	.32-	.74	1.52	.54	.90-	.09	.71-	.38	.66-	.17	.58	.33	.10-	.09	.62	.23	.21-	.58	E 2.89	1.82	2.02	.90	E 11.54	1.43		
[illegible]	[illegible]	.45	.55-	.44	1.76	.79	.85	.06	.78-	.09	.76	.10	.49	.31	.37	.22	.47	.08	.09-	.55	2.13	1.18	1.75	.71	10.77	1.90		
[illegible]	1.45		.84		.84		.39		.41		.25		.37		.29		.25		E .30		2.90		1.98		E 10.27			
[illegible]	.8[illegible]		.4[illegible]		.9[illegible]		.40		1.30		.60		.31		.11		.03		.31		2.07		1.26		9.18			
[illegible]	.84		.6[illegible]		1.50		.57		1.55		.55		.20		.31		.68		.49		1.95		1.45		10.69			
[illegible]	.68		.44		1.20		.45		1.95		.51		.30		.19		.92		.28		1.75		1.35		10.02			
[illegible]	1.57		1.[illegible]1		1.03		.49		.46		.28		.71		.51		.34		.43		3.78		2.00		12.61			
[illegible]	.46	.1[illegible]	.83-	.30	1.3[illegible]	.25	.38-	.32	.31-	.54	.34-	.30	.48	.22	.21-	.09	.50	.11	.11-	.60	2.81	1.76	2.52	1.20	11.08	1.44		
[illegible]	1.17-	.4[illegible]	.4[illegible]	.84	1.4[illegible]	.54	.22-	.57	.41-	.58	.60-	.04	.46	.24	.23	.01	.37-	.06	.10-	.64	2.21	1.12	2.15	.80	9.85-	.43		
[illegible]	.93-	.1[illegible]	.34-	.36	1.59	.75	1.22	.29	.52-	.48	.91	.12	.24	.00	.07-	.10	.99	.50	.16-	.60	1.63	.71	1.98	1.12	10.58	1.84		
[illegible]	.85-	.1[illegible]	.23-	.49	1.88	1.01	1.10	.24	.48-	.53	1.13	.34	.33	.12	.03-	.18	.86	.40	.33-	.42	1.39	.46	1.79	.88	10.40	1.66		
THIN FALLS WSO	.97		.38		1.84		1.00		.60		1.07		.50		.07		.89		.26		2.10		1.78		11.46			
[illegible]	.03-	.15	.93-	.38	1.32	.45	.68-	.13	.80-	.15	.64-	.10	.42	.17	.24	.02	.62	.22	.25-	.46	2.25	1.30	1.84	.83	10.62	1.62		
NORTHEASTERN VALLEYS																												
CHALLIS	.1[illegible]-	.3[illegible]E	.63-	.30E	.2[illegible]-	.13	1.42	.89	.38-	.73	1.12-	.06	.56-	.02	.54	.01	.66	.06	.06-	.40	1.67	1.36	.60	.13E	7.40	.47		
CHILLY BARTON FLAT	.21		.17		.42		.54		.32		1.35		1.69		.91		1.03		.04		1.22		.59		8.49			
GIBBONSVILLE	1.22		.05		.55		.15		1.14		1.39		.52		.61		.83		.53		E 1.65		E 2.52		E 11.11			
LEMHI 2	F .30		.00		F .40		F .92		.34		2.05		.87		.62		.95		.17		E .67		.61		E 7.90			
MACKAY RANGER STATION	.51-	.3[illegible]	.26-	.42	.67	.11	.29-	.33	.13-	.96	1.36	.10	1.58	.73	.79	.00	.76	.05	.08-	.64	E 2.25	1.71	.64-	.06	E 9.24-	.01		
MACKAY 4 NW	E 1.70		F .50		E .78		E .54		.22		1.81		1.78		.43		.62		.04		E 1.89		E .80		E 11.11			
MAY	.17		T		.35		.76		.38		2.02		.70		.53		1.18		.18		1.02		.63		7.92			
SALMON 1 N	.36		.06		.18		.42		.45		1.97		.67		.50		.84		.30		1.00		1.13		7.88			
[illegible]	.58	.01	.13-	.32	.44-	.02	.63	.03	.42-	.83	1.63	.35	1.05	.14	.62-	.05	.86	.16	.17-	.49	1.42	.96	.94	.36	8.89	.30		
UPPER SNAKE RIVER PLAINS																												
ABERDEEN EXP STATION	.75-	.[illegible]	.68	.08	1.3[illegible]	.60	.86	.10	.73-	.16	.46-	.35	1.71	1.40	.16-	.20	1.57	1.11	.94	.22	1.24	.57	1.05	.26	11.47	3.60		
AMERICAN FALLS RES	.81		.90		1.38		.56		.92		E .77		.77		.24		2.03		1.10		1.61		.74		E 11.83			
ARCO 3 SW	1.13		.79		1.46		.59		.19		E .89		1.14		.02		.31		.15		1.64		1.01		E 9.32			
ASHTON	2.38	.55	1.69-	.08	1.37-	.02	1.10	.06	1.26-	.21	1.61-	.30	1.28	.46	1.37	.42	1.96	1.02	.76-	.59	3.45	1.89	2.65	.76	20.86	3.97		
BLACKFOOT 2 SSW	E 1.08	.08	1.77	.97	1.28	.44	.65-	.19	.29-	.83	E .53-	.60	2.81	2.11	.11-	.40	1.72	1.08	.99	.17	1.63	.75	E .71-	.21	E 13.27	3.37		
CRATERS OF THE MOON NM	2.71		.92		1.00		.73		.56		.84		1.05		.53		.48		.32		E 4.48		1.22		E 15.84			
DUBOIS EXP STATION	1.18	.29	.56-	.23	.53-	.16	.67-	.12	.86-	.56	1.99	.20	1.45	.78	.29-	.47	1.32	.61	.17-	.65	1.95	1.26	1.01	.09	11.98	1.04		
FORT HALL INDIAN AGNCY	E .91	.05	1.08	.38	1.50	.77	.56-	.33	E .44-	.70	.55-	.67	1.26	.84	.51-	.06	1.69	.99	1.77	.89	1.72	.91	.59-	.17	E 12.58	2.90		
MENAN 4 NW	1.93		.73		.46		.72		.62		1.71		2.01		.44		.74		.27		1.19		.86		11.08			
MONT	.91		E .74		.75		.28		.27		.68		1.80		.50		.44		.05		1.18		.68		E 8.28			
IDAHO FALLS 2 ESE	-		-		-		-		.96		.89		1.58		.30		2.19		1.00		1.24		-		-			
IDAHO FALLS FAA AP	.90	.[illegible]	.71	.00	.76	.10	.42-	.24	.81-	.17	.85-	.28	1.75	1.29	.75	.25	2.16	1.53	1.01	.38	1.93	1.31	.96	.16	13.01	4.34		
IDAHO FALLS 46 W	.69-	.04	.76-	.01	.75	.13	.41-	.10	.50-	.60	1.04-	.05	1.70	1.44	.33-	.15	1.09	.74	.62-	.04	1.30	.89	1.18	.59	10.37	2.80		
MALTA 2 E	1.48		.36		1.61		.56		.51		.95		1.58		1.15		1.87		.79		1.88		1.15		13.89			
MINIDOKA PUMPING STA	-		-		-		-		-		-		-		.14		1.93		1.06		2.03		E 1.22		-			
POCATELLO WSO AP	1.04-	.7[illegible]	1.[illegible]0	.08	1.45	.43	.70-	.36	.44-	.69	.87-	.09	1.84	1.33	.13-	.42	2.29	1.68	1.19	.30	1.87	.88	.84-	.16	13.66	2.81		
ST ANTHONY 1 WNW	1.67		F 1.66		.51		1.04		1.22		2.05		1.87		.80		2.00		.66		2.87		1.88		E 17.63			
SUGAR	1.36	.24	.92-	.23	1.00	.11	.97	.17	1.04-	.09	1.68	.26	1.19	.68	.60-	.02	1.67	.94	.81	.03	1.65	.77	1.24	.03	14.13	2.89		
[illegible]	.31	.28	.98	.09	1.07	.25	.68-	.17	.68-	.48	1.08-	.18	1.56	1.06	.47-	.11	1.53	.88	.76-	.05	1.94	1.14	1.12	.16	13.18	2.87		
EASTERN HIGHLANDS 10																												
ARBON 2 NW	F 1.21		1.15		1.59		.92		.81		1.85		1.39		.30		3.45		.83		E 2.87		2.38		E 18.75			
[illegible]	1.42		1.10		1.96		.85		1.54		.77		2.46		.72		3.77		.96		2.66		2.51		20.92			
DUBOIS	.78-	.63E	.85-	.55	1.32	.15	.87-	.23	1.23-	.51	1.42-	.63	1.74	.88	2.42	1.20	3.08	1.97	.85-	.44	2.67	1.62	E 1.56	.17	E 18.79	3.00		
[illegible]	1.06-	.08	.58-	.59	1.60	.47	.44-	.92	.35-	1.46	1.38-	.08	2.43	1.63	.49-	.42	4.19	3.15	.83-	.30	2.19	1.03	1.22	.09	16.76	2.56		
HENRY	2.18		1.79		1.18		.69		E .92		1.36		3.71		.37		4.73		1.35		4.27		E 2.46		E 25.01			
[illegible]	1.07		.91		1.65		1.04		1.23		.85		1.68		.38		2.67		.83		3.42		1.79		17.52			
ISLAND PARK DAM	1.52		2.88		2.33		2.19		2.78		2.86		1.49		1.67		3.02		1.41		6.89		4.01		35.05			
[illegible]	2.39		1.84		1.12		1.49		1.96		2.97		2.19		.80		2.10		.36		3.28		2.48		22.98			
[illegible]	.29-	.3[illegible]	.40-	.27	.86	.09	.74-	.28	.79-	.37	.31-	.63	2.06	1.48	.80	.05	2.86	2.08	.51-	.40	1.24	.56	.86	.18	11.72	2.10		
[illegible]	1.48-	.0[illegible]	.44	.12	2.05	.94	.88-	.33	1.03-	.35	1.40	.15	2.19	1.45	.42-	.37	3.25	2.35	.65-	.33	2.05	.80	1.91	.38	18.75	4.78		
MALAD CITY	E .95		.83		1.45		.89		1.29		1.27		1.83		.65		3.94		.69		2.06		1.73		E 17.58			
MONTPELIER RANGER STA	.85-	.5[illegible]	1.13	.02	1.83	.55	.90-	.48	1.54	.10	1.23-	.25	2.13	1.48	.30-	.54	2.87	1.94	.30-	.86	2.04	.96	1.49	.32	16.41	2.74		
OAKLEY	.56-	.0[illegible]	.28-	.41	1.73	.89	.80-	.28	1.44	.07	1.50	.43	.81	.19	.81	.24	.92	.31	.56-	.22	1.52	.72	.89	.06	11.82	1.74		
[illegible]	F 1.66		.94		1.28		1.06		.95		1.37		1.92		.49		3.83		1.29		3.49		2.68		E 20.96			
[illegible]	.65		F .81		1.17		.18		E .81		E .99		E 1.32		.42		1.32		.77		1.96		E 1.83		E 12.23			
RIRIE 12 ESE	.67		E .83		.73		E 1.53		.58		E 1.12		2.89		.40		1.70		1.10		1.90		E 2.21		E 15.66			
STRAWELL	.88		.28		1.65		.82		1.13		1.16		2.63		E .82		1.37		1.09		.86		.87		E 13.36			
SWAN VALLEY	.65		.68		.87		1.34		.87		1.27		3.66		1.78		2.76		1.13		2.84		1.98		19.85			
TETONIA EXP STATION	.97		.94		1.48		1.50		.81		1.28		2.38		3.43		2.10		.87		2.39		2.07		20.22			
[illegible]	.25-	.0[illegible]	.15-	.24	1.5[illegible]	.26	.98-	.29	1.19-	.45	1.40-	.20	2.11	1.35	.95	.03	2.90	1.94	.85-	.31	2.71	1.52	1.93	.51	18.82	4.00		

See Reference Notes Following Station Index

TEMPERATURE EXTREMES AND FREEZE DATA

Station	Highest	Date	Lowest	Date	Last spring minimum of: 16° or below Date	Temp.	20° or below Date	Temp.	24° or below Date	Temp.	28° or below Date	Temp.	32° or below Date	Temp.	First fall minimum of: 32° or below Date	Temp.	28° or below Date	Temp.	24° or below Date	Temp.	20° or below Date	Temp.	16° or below Date	Temp.	Number of days between dates: 16° or below	20° or below	24° or below	28° or below	32° or below
* * *																													
PANHANDLE 01																													
BAYVIEW MODEL BASIN	96	8- 3+	- 2	1- 4	2-10	15	4- 7	18	4-19	23	5-27	28	6-19	32	8-18	31	9-16	25	10- 3	24	11-25	19	12-31	13	324	232	167	112	60
BONNERS FERRY 1 SW	98	8- 3+	- 5	1- 8+	2- 9	4	4- 7	20	4-29	22	5-11	28	5-21	30	9-15	30	9-16	26	10- 9	24	11- 2	17	11-23	14	287	209	163	128	117
CABINET GORGE	97	7-30+	-10	1- 7	2- 9	8	2-21	17	4-15	24	5- 1	26	5-21	30	9-16	31	10- 9	26	11- 3	22	11- 6	20	12-31	8	325	258	202	161	118
COEUR D'ALENE 1 E	102	6-23	- 4	1- 8	2- 9	12	4- 7	20	4- 7	20	5- 1	27	5-27	32	9-16	31	11- 2	24	11- 2	24	12-30	13	12-30	13	324	267	209	185	112
PORTHILL	98	8- 3	- 2	1-10	2- 9	6	2-14	20	4- 7	22	5- 1	27	5-21	29	9-15	32	9-16	27	10- 3	24	11- 4	20	11-23	13	287	263	179	138	117
PRIEST RIVER EXP STA	96	8- 3+	-13	1- 8	2-21	15	4- 8	20	4-19	24	5-11	28	6-19	32	8-18	31	9-16	26	10- 3	24	11-23	20	12- 9	16	291	229	167	128	60
SAINT MARIES	100	6-22	- 7	1- 7	2- 9	14	2- 9	14	4- 8	24	5- 1	26	5-27	31	9-16	29	10- 4	27	10- 9	24	11- 3	20	12-30	13	324	267	184	156	112
SANDPOINT EXP STATION	95	6-22	- 8	1- 8	2-14	16	3-29	20	4-19	24	5-21	28	5-27	30	8-18	30	9-16	23	9-16	23	11- 4	20	11-23	15	319	220	150	118	83
TENSED	99	9- 5	-15	1- 7	2- 9	16	4- 8	20	5- 1	21	6-11	27	6-19	32	7- 1	32	8-19	27	9- 2	24	9-16	20	11- 2	11	266	161	124	69	12
* * *																													
NORTH CENTRAL PRAIRIES 02																													
COTTONWOOD	97	8- 2	- 8	1- 8	3-18	15	3-18	15	4-19	24	-		-		9-16	32	10- 3	26	11- 2	14	11- 2	14	11- 2	14	229	229	197	-	-
GRANGEVILLE	96	8- 2+	-11	1- 8	3-18	13	4- 8	20	4-19	22	5-21	28	5-27	29	9-16	29	10- 3	22	10- 3	22	-		-		-	-	167	135	112
MOSCOW-UNIV OF IDAHO	100	9- 5	-13	1- 6	2- 8	12	2- 8	12	4-20	24	6-10	28	6-18	32	9-16	27	9-16	27	10- 9	22	11- 2	17	11- 3	13	268	267	172	98	90
NEZPERCE	95	8- 1	-16	1- 8	3-18	15	4- 7	20	5- 1	24	5-27	28	6- 3	32	9- 2	32	9-16	28	10- 8	21	11- 2	3	11- 2	3	229	209	160	112	91
POTLATCH 3 NNE	95	9- 5+	-12	1- 7	2- 8	10	5- 1	20	5-21	24	6-11	28	6-19	31	7- 2	31	8-18	28	9- 1	23	10- 3	18	11- 2	16	267	155	103	68	13
WINCHESTER 1 SW	92	9- 5+	-20	1- 7	4- 7	11	5- 1	19	5-27	23	6- 3	28	6-19	32	7- 7	31	9-16	27	10- 3	20	10- 3	20	11- 2	8	209	155	129	105	18
* * *																													
NORTH CENTRAL CANYONS 03																													
DWORSHAK FISH HATCHERY	105	8-14	2	1- 8	1-11	9	2- 8	18	2- 9	23	4- 8	27	5- 1	32	10- 3	32	11- 2	24	11- 2	24	11- 3	19	NONE			268	266	208	155
FENN RANGER STATION	102	8- 3	- 5	1- 9+	2- 9	16	2- 9	16	4- 8	23	5- 1	27	5-21	30	10- 3	28	10- 3	28	11- 2	24	11- 3	18	NONE			267	208	155	135
KOOSKIA	105	8- 2+	- 9	1- 8	2- 9	16	2-22	20	4- 8	21	5-11	28	5-21	30	10- 3	25	10- 3	25	10- 4	24	11- 3	18	NONE			254	179	145	135
LEWISTON WSO AP	107	6-22	- 1	1- 8	1-10	4	1-10	4	2- 8	21	4- 7	26	4-29	32	10- 3	32	11- 2	27	12-30	17	12-30	17	12-31	7	355	354	325	209	157
OROFINO	104	7-30+	0	1- 8	2- 8	16	2- 8	16	2-22	24	4- 8	25	5-11	32	10- 3	30	10- 9	28	11- 3	24	NONE		NONE				254	184	145
RIGGINS	110	7-10	4	1- 8	1- 9	5	1-27	20	1-27	20	4- 1	28	4-18	30	10- 3	31	11- 3	28	NONE		NONE		NONE					216	168
* * *																													
CENTRAL MOUNTAINS 04																													
ANDERSON DAM	106	7-10	6	1- 5	2-22	13	3-18	18	3-19	24	4-19	25	6-18	32	10- 3	32	11- 2	22	11- 2	22	11- 3	20	12-26	8	307	230	228	197	107
ARROWROCK DAM	104	7-11	9	1- 7	1-28	16	2- 2	18	2-23	22	4-19	28	4-20	31	10- 4	30	10-27	28	11- 3	20	11-25	16	301	274	253	191	167
ATLANTA	100	7-10	- 6	1- 4	4-24	15	4-24	15	5-27	23	6-19	26	6-19	26	9- 2	29	9-16	26	9-18	23	10- 3	19	11- 2	14	192	162	114	89	75
AVERY R. S. NO 2	97	9- 5+	- 8	1- 8+	2- 9	14	3-18	20	4-29	24	5-27	26	6- 1	32	9- 1	32	10- 4	27	10- 8	24	11- 2	20	12-31	7	325	229	162	130	92
BROWNLEE DAM	108	7-11	7	1- 8	1-28	16	1-28	16	2- 3	22	3-18	28	4- 8	31	11- 2	27	11- 2	27	12- 9	24	NONE		NONE				309	229	208
CASCADE 1 NW	97	7-11+	-14	1- 9	4- 8	16	4-19	18	5-27	23	6-19	27	6-19	27	7- 1	31	9-16	24	9-16	24	10- 3	19	11- 2	14	208	167	112	89	12
CLARKIA RANGER STATION	95	9- 5	-26	1- 8	5- 1	16	5- 1	16	5-21	21	6-19	26	6-30	32	-		-		-		-		-		-	-	-	-	-
COBALT	100	7-10	-28	1- 8	5-11	16	5-11	16	5-21	23	6-19	27	6-19	27	8-28	32	9-16	28	10- 3	15	10- 3	15	10- 3	15	145	145	135	89	70
DEADWOOD DAM	98	7-10	-24	1- 4	4-19	11	5-11	20	5-27	22	6-19	27	6-19	27	7- 1	29	8-28	28	9-16	23	10- 3	17	10- 4	15	168	145	112	70	12
DIXIE	92	7-11	-33	1- 9+	5- 2	16	5-21	18	6-19	23	6-19	23	6-20	30	7- 1	26	7- 1	26	9-16	22	10- 3	12	10- 3	12	154	135	89	12	11
ELK CITY	98	7-11	-28	1- 8	4- 8	13	5-21	19	5-22	23	6-19	28	6-20	32	7- 1	31	7- 2	23	7- 2	23	10- 3	16	10- 3	16	178	135	41	13	11
ELK RIVER 1 S	95	6-23	-12	1-11+	2-22	14	4- 8	18	4-19	21	5-27	26	6-16	32	9- 1	30	9-16	28	10- 3	23	11- 4	20	11- 5	16	256	210	167	112	77
FAIRFIELD RANGER STA	98	7-10	-19	1- 7	4- 8	10	4-19	20	5-11	23	6-19	27	6-19	27	7- 2	30	9- 3	26	9-26	24	10- 3	16	10- 3	16	178	167	138	76	13
GARDEN VALLEY RS	106	7-10	1	1- 4	2-20	15	4- 8	18	4-19	24	5-11	26	6- 4	32	9-26	32	10- 3	27	11- 2	23	11- 3	17	12-26	7	309	209	197	145	114
GRANGEVILLE 11 SE	102	7-30	- 8	1- 8	2- 8	14	2- 9	19	4- 8	23	5- 1	27	5-27	32	10- 3	27	10- 3	27	11- 3	20	11- 3	20	NONE			267	209	155	129
GROUSE	94	7-10	-26	1- 7	5- 2	12	5-27	20	6-19	23	6-19	23	6-20	32	7- 2	28	7- 2	28	9-26	21	10- 3	13	10- 3	13	154	129	99	13	12
HAILEY RANGER STATION	98	7-10	-10	1- 5	3-19	16	4- 9	20	6-18	24	6-18	24	6-19	32	-		-		-		-		-		-	-	-	-	-
HEADQUARTERS	97	6-23	- 7	1- 9	2-21	15	4-21	20	5- 1	23	5-28	26	6-19	31	9- 1	28	9- 1	28	10- 3	22	11- 2	13	11- 2	13	254	195	155	96	74
HILL CITY	100	7-10	-20	2-20	4- 4	15	4-19	19	6- 2	21	6-19	27	6-19	27	7- 2	32	9- 2	27	9-16	23	10- 3	16	10- 3	16	182	167	106	75	13
IDAHO CITY	103	7-10	- 4	1- 4	4- 8	16	4-19	19	5-11	24	6-18	28	6-19	29	7- 1	32	10- 3	21	10- 3	21	10- 4	20	11- 3	14	209	168	145	107	12
KELLOGG	103	6-22		-	3-29	15	3-29	15	4- 8	24	4-23	28	6-10	32	-		-		-		-		-		-	-	-	-	-
KETCHUM R S	91	7-11	-16	1- 7	-		-		-		-		-		7- 2	32	9-21	28	10- 3	18	10- 3	18	10-26	16	-	-	-	-	-
LOWMAN 3 E NO 2	102	7-10		-	2-22	13	4-19	20	4-19	20	6- 2	28	6-19	31	9- 2	31	10- 3	24	10- 3	24	11- 3	17	-		-	198	167	123	75
MC CALL	96	7-10	-14	1- 4	4- 8	15	5- 1	20	5-29	23	6-19	28	6-19	28	7- 1	30	8-28	27	9-16	24	10- 3	15	10- 3	15	178	155	110	70	12
MIDDLE FORK LODGE	103	7-11	-10	1- 9	2-23	10	4- 9	19	4-16	24	5-28	27	6-20	31	9-16	32	10- 3	24	10- 3	24	11- 3	16	11- 3	16	253	208	170	128	88
NEW MEADOWS RANGER STA	98	7-11	-21	1- 9	4- 8	15	5-11	18	6- 3	24	6-19	28	6-19	28	7- 1	29	9- 1	26	10- 2	23	10- 3	15	10- 3	15	178	145	121	74	12
NORTH STAR RANCH	105	7-11	-11	1- 9	4- 7	16	4-15	20	5-12	23	5-21	25	6-19	31	9-16	29	10- 3	23	10- 3	23	11- 2	14	11- 2	14	209	201	144	135	89
PIERCE	95	6-23	-11	1- 9+	4- 7	16	4- 8	18	5-11	24	5-27	25	6-19	29	7- 1	32	9- 1	27	-		-		-		-	-	-	97	12
POWELL	102	7-11	-17	1- 9+	3- 4	15	4-19	20	5- 3	24	6-11	26	6-11	26	7- 2	32	9-16	25	10- 3	23	10-10	20	11- 2	10	243	174	153	97	21
SHOSHONE	99	7-10	-10	1- 8	2-24	16	2-24	16	4- 8	21	5-11	28	6- 3	32	10- 3	27	10- 3	27	11- 3	17	11- 3	17	12- 9	15	288	252	209	145	122
STANLEY	89	6-22		-	4-25	15	5-27	20	6- 4	24	6-19	26	6-20	31	7- 1	32	8-19	27	9-17	22	-		-		-	-	105	61	11
WALLACE WOODLAND PARK	97	6-23	-12	1- 7	2-10	16	4- 8	18	5- 1	23	5-27	28	5-27	28	9-16	28	9-16	28	10- 8	24	11- 2	18	11- 5	14	268	208	160	112	112
WARREN	91	7-10	-33	1- 8	5- 5	14	6- 3	20	6-11	21	6-19	25	6-20	31	7- 1	26	7- 1	26	8-28	24	10- 3	13	10- 3	13	151	122	78	12	11
YELLOW PINE 7 S	96	7-11	-16	1- 5	4-19	14	5-12	19	6- 5	24	6-20	27	6-20	27	7- 1	30	8-28	27	9-17	24	10- 3	17	10- 4	16	168	144	104	69	11
* * *																													
SOUTHWESTERN VALLEYS 05																													
BOISE 7 N	103	7-10		-	-		-		4- 8	23	5-26	28	5-26	28	10- 2	32	10- 3	28	11- 2	18	11- 2	18	12-31	13	-	-	208	130	129
BOISE LUCKY PEAK DAM	105	7-11	13	1- 9+	1-10	14	1-28	20	3-30	24	4- 3	28	4-30	32	10- 3	31	11- 2	22	11- 2	22	NONE		NONE				217	213	156
BOISE WSO AP	103	7-10+	11	1-27	1-27	11	2- 1	20	4- 3	24	4- 8	27	4-18	31	10- 3	29	10-10	28	11- 2	21	11-24	19	NONE			296	213	185	168
BRUNEAU	111	7-10	11	1- 6+	1-27	16	3-18	17	3-18	17	4- 8	28	5-11	31	10- 3	30	10- 4	25	10-26	24	11- 2	18	NONE			229	222	179	145
CALDWELL	105	7-10	12	1-27	1-27	12	3-18	18	4- 8	24	4- 8	24	4- 8	24	10- 3	32	10- 4	28	11- 2	22	11- 3	20	NONE			230	208	179	178
CAMBRIDGE	102	7-10	- 3	1-27	2-22	7	4- 8	20	4- 8	20	5-11	28	6-18	32	9-26	32	10- 3	23	10- 3	23	11- 2	20	11- 3	16	254	208	178	145	100
COUNCIL	103	8- 3+		-	2-22	11	2-22	11	3-18	24	4-18	27	5-26	30	10- 3	30	10- 4	23	10- 4	23	11- 3	20	12- 9	15	290	254	200	169	130
DEER FLAT DAM	99	9- 6		-	1-27	9	3-18	20	3-18	20	4- 8	26	5-11	31	10- 4	27	10- 4	27	11- 2	19	11- 2	19	-		-	229	229	179	146
EMMETT 2 E	102	6-22	10	1-27	1-27	10	2- 3	19	3-18	22	4- 8	25	5-21	32	10- 3	30	10-26	28	11- 2	21	11- 3	20	NONE			273	229	201	135
GLENNS FERRY	110	7-10	11	12-31+	2- 1	11	4- 8	19	4-19	23	5-10	28	5-21	30	10- 3	26	10- 3	26	10- 4	22	10-27	18	11- 3	14	275	202	168	146	135
GRAND VIEW 2 W	105	7-10	10	1-27	3-18	15	4- 8	20	4- 8	20	4- 8	20	6-18	31	10- 3	32	10- 4	23	10- 4	23	11- 2	19	11- 3	14	230	208	179	179	107
KUNA 2 NNE	99	6-22	8	1- 4	3-18	16	4- 8	20	4- 8	20	4- 8	20	6-18	32	10- 3	26	10- 3	26	10-26	24	11- 2	16	11- 2	16	229	208	201	178	107
MOUNTAIN HOME	108	7-10	8	1- 8+	2- 1	15	4- 8	19	4- 8	19	5-11	27	6-18	29	10- 3	24	10- 3	24	10- 3	24	11- 2	14	11- 2	14	274	208	178	145	107
OLA 4 S	102	7-10	- 5	1-27	4- 8	15	4-18	20	4-18	20	5-27	28	6-19	32	9- 3	32	10- 3	23	10- 3	23	10- 4	17	11- 3	15	209	169	168	129	76
PARMA EXPERIMENT STA	104	7-11	3	1-27	1-28	9	3-18	18	4- 8	21	4- 8	21	5-22	32	10- 3	25	10- 3	25	10- 4	23	11- 2	15	11- 2	15	278	229	179	178	134

See Reference Notes Following Station Index

TEMPERATURE EXTREMES AND FREEZE DATA

Station	Highest	Date	Lowest	Date	Last spring minimum of: 16° or below Date	16° or below Temp.	20° or below Date	20° or below Temp.	24° or below Date	24° or below Temp.	28° or below Date	28° or below Temp.	32° or below Date	32° or below Temp.	First fall minimum of: 32° or below Date	32° or below Temp.	28° or below Date	28° or below Temp.	24° or below Date	24° or below Temp.	20° or below Date	20° or below Temp.	16° or below Date	16° or below Temp.	Number of days between dates: 16° or below	20° or below	24° or below	28° or below	32° or below
PAYETTE	-		12	1-27+	1-27	12	3-18	20	4- 8	22	4- 8	22	-		-		-		-		-		-		-	-	-	-	-
SWAN FALLS POWER HOUSE	108	7-10	12	1- 5	1- 6	16	2- 2	18	2- 2	18	4- 8	28	4- 8	28	10-27	32	11- 2	24	11- 2	24	NONE		NONE		-	-	273	208	202
WEISER 2 SE	104	7-10	7	1- 4	1-27	13	2- 1	19	4- 8	21	4- 8	21	6-18	32	9-26	32	10- 3	25	10- 4	23	11- 2	16	11- 2	16	279	274	179	178	100
* * *																													
SOUTHWESTERN HIGHLANDS 06																													
GRASMERE	98	7-10		-	4- 1	11	4- 8	17	5-11	23	6-19	28	6-19	28	-		-		-		-		-		-	-	-	-	-
HOLLISTER	99	7-10	- 5	1-27	3-18	16	4- 1	19	4-19	22	5-26	27	6-19	32	9-16	32	10- 3	26	10-26	23	11- 2	12	11- 2	12	229	215	190	130	89
REYNOLDS	99	7-11	1	1- 5	2-19	16	4- 8	19	4- 8	19	5-11	25	6-18	31	9-26	32	10- 3	26	10- 4	23	11- 2	13	11- 2	13	256	208	179	145	100
THREE CREEK	96	7-10	-14	1-27	4-19	15	5-11	19	6-18	23	6-19	27	6-19	27	7- 1	30	8-26	28	9-26	24	-		-		-	-	100	68	12
* * *																													
CENTRAL PLAINS 07																													
BLISS	106	7-10	7	1- 9+	2-21	16	4- 8	20	4- 8	20	5-11	27	5-11	27	10- 4	28	10- 4	28	11- 1	22	11- 2	19	11- 3	15	255	208	207	146	146
BURLEY FAA AP	102	7-10	-14	1- 5+	2-22	14	4- 8	20	4- 8	20	5- 2	26	5-11	29	9-26	32	10- 3	22	10- 3	22	11- 2	17	11- 3	14	254	208	178	154	138
CASTLEFORD 2 N	103	7-10	- 1	1- 6	2-20	14	4-15	20	4-15	20	5-11	25	6-19	32	10- 3	29	10- 4	22	10- 4	22	11- 1	20	11- 3	14	256	200	172	146	106
HAZELTON	102	7-10	- 3	12-31	2-22	15	4- 8	17	4-15	22	5- 2	26	5-27	32	9-27	31	10- 3	27	10- 4	22	10-26	20	11- 4	13	255	201	172	154	123
JEROME	108	7-10	0	12-31	2- 1	16	2-21	17	4- 8	21	4-19	28	6-17	32	10- 3	29	10-10	27	11- 2	19	11- 2	19	12-26	10	328	254	208	174	108
MAGIC DAM	102	7-10	-14	2-19	3-30	16	4- 8	20	5-26	24	5-26	24	6-18	29	9-16	32	9-26	28	-		-		-		-	-	-	123	90
MINIDOKA 10 WNW	101	7-11	- 7	1- 6+	3-13	14	5- 2	20	5- 2	20	5-27	28	6-19	29	9-16	30	9-26	28	10- 3	18	10- 3	18	10-27	16	228	154	154	122	89
MINIDOKA DAM	100	7-10	- 9	1- 5	3-12	13	4- 8	20	4-18	23	4-19	25	5-27	32	10- 4	29	10- 9	28	10-27	24	11- 2	18	11- 3	14	236	208	192	173	130
PAUL 1 ENE	102	7-11	- 2	1- 5	3-23	14	4- 9	20	4-15	23	5- 2	25	5-11	30	10- 3	27	10- 3	27	10- 4	23	10-28	20	11- 4	14	254	202	172	154	145
PICABO	98	7-11	-18	1-23	3-30	16	4-19	20	5- 2	24	6-19	26	6-19	26	9-21	32	9-26	28	10- 3	20	10- 3	20	11- 2	7	217	167	154	99	94
RICHFIELD	97	7-10	-11	12-31	4- 8	15	4-19	17	5- 2	24	5- 2	24	6-18	30	9-26	30	10- 3	22	10- 3	22	10-26	19	11- 2	15	208	190	154	154	100
SHOSHONE 1 WNW	109	7-10	- 3	12-31	2-22	15	4-19	20	4-19	20	5-26	26	-		9-26	31	10- 3	23	10- 3	23	10-26	20	11- 3	14	254	190	167	130	-
TWIN FALLS 2 NNE	107	7-11	3	1- 6+	2- 2	16	2-22	18	4- 8	23	4-15	26	5-11	31	10- 3	31	10- 4	26	10-27	23	11- 3	20	11- 4	15	275	254	202	172	145
TWIN FALLS 3 SE	104	7-11	2	1- 7+	2-21	15	2-23	20	4-15	24	4-19	28	5-21	32	10- 3	32	10- 4	25	11- 2	22	11- 3	20	12-31	13	313	253	201	168	135
TWIN FALLS WSO	101	7-11	1	1- 6+	2-21	16	3-18	20	4-15	24	5-11	28	5-11	28	10- 3	26	10- 3	26	10- 4	23	11- 2	20	11- 4	13	256	229	172	145	145
* * *																													
NORTHEASTERN VALLEYS 08																													
CHALLIS	99	7-10	-13	1-10+	2-23	10	4- 8	18	4-19	21	5-11	28	6-20	32	9-16	32	9-26	28	10- 3	22	10-26	19	11- 3	16	253	201	167	138	88
CHILLY BARTON FLAT	92	7-11+	-20	1- 7	5- 2	16	5- 2	16	5-11	21	6-19	28	6-19	28	8-28	32	9-17	28	10- 3	21	10- 4	19	10-10	16	161	155	145	90	70
GIBBONSVILLE	95	7-10	-22	1-10+	4- 8	14	4-19	19	5-11	21	6-19	28	6-19	28	9- 2	32	9-16	28	10- 3	20	10- 3	20	-		-	167	145	89	75
LEADORE 2	97	7-10	-33	1- 8	5-11	15	5-27	19	6-19	23	6-19	23	6-20	31	7- 2	31	9-28	28	10- 3	12	10- 3	12	10- 3	12	145	129	106	101	12
MACKAY RANGER STATION	95	7-10	-18	1- 5	4- 8	15	5- 1	20	5- 2	21	5-13	28	6-19	30	7- 2	31	9-16	28	10- 3	23	-		11- 3	10	209	-	154	126	13
MACKAY 4 NW	94	7-10	-16	1- 7+	4- 8	14	5- 1	20	5-27	24	6-18	26	6-18	26	7- 2	26	7- 2	26	10- 3	23	10- 9	19	11- 2	15	208	161	129	14	14
MAY	101	7-10	-20	1- 9	4- 8	10	5-11	20	5-11	20	6-19	26	6-19	26	9- 2	32	9-16	27	10- 3	16	10- 3	16	10- 3	16	178	145	145	89	75
SALMON 1 N	105	7-10	-22	1- 9	4- 8	15	4-19	20	5-11	24	5-11	24	6-19	32	9-26	31	10- 3	21	10- 3	21	10- 4	20	11- 4	14	210	168	145	145	99
* * *																													
UPPER SNAKE RIVER PLAINS 09																													
ABERDEEN EXP STATION	98	7-11	-20	1- 6	4- 8	15	5- 2	19	5- 2	19	5-27	28	6-19	29	9-15	31	9-17	27	10- 3	19	10- 3	19	10-26	12	201	154	154	113	88
AMERICAN FALLS 1 SW	95	7-10	-16	1- 4	4- 8	16	4- 8	16	4- 8	16	-		-		10- 3	27	10- 3	27	10-27	23	11- 2	17	11- 3	12	209	208	202	-	-
ARCO 3 SW	96	7-11+	-27	1- 4	4- 8	10	5-11	18	5-11	18	-		6-18	31	7- 2	32	9-15	27	10- 4	16	10- 4	16	10- 4	16	179	146	146	-	14
ASHTON	92	7-10	-25	1- 4	4-15	12	4-16	20	4-22	24	6-19	28	6-19	28	9-15	31	9-17	27	10- 3	21	11- 2	19	11- 3	5	202	200	164	90	88
BLACKFOOT 2 SSW	97	7-10	-19	1- 4	2-24	11	4- 8	19	5-11	24	5-11	24	6-19	32	9-17	31	10- 3	25	10- 4	24	10-26	20	11- 2	16	251	201	146	145	90
CRATERS OF THE MOON NM	96	7-10	-20	1- 4	4- 8	11	5- 2	20	5- 2	20	6-18	25	6-19	31	9-16	30	9-26	28	10- 3	23	10-10	19	11- 2	14	208	161	154	100	89
DUBOIS EXP STATION	94	7-10	-15	1- 4	4- 8	14	4-15	18	5- 2	24	6-18	28	6-18	28	9-17	31	10- 3	26	10-11	24	11- 2	17	11- 3	7	209	201	162	107	91
FORT HALL INDIAN AGNCY	94	8-15	-17	1- 4	4- 8	14	4- 8	14	5- 2	24	5-11	28	6- 3	31	9-17	31	10- 3	25	10- 4	22	11- 2	20	11- 3	12	209	208	155	145	106
HAMER 4 NW	95	7-10	-27	1- 4	4-19	16	5- 2	17	5- 2	17	6-18	28	6-20	29	7- 2	30	9-17	26	10- 3	19	10- 3	19	10-26	15	190	154	154	91	12
HOWE	96	7-11		-	5- 2	16	5- 2	16	5- 2	16	6- 3	28	6-19	30	9-14	32	9-26	28	10- 3	21	10-26	20	11- 2	9	184	177	154	115	87
IDAHO FALLS 2 ESE	98	7-10	-20	1- 4	-		-		-		5-27	27	6-19	31	9-17	31	10- 3	24	10- 3	24	11- 2	14	11- 2	14	-	-	-	129	90
IDAHO FALLS FAA AP	98	7-10	-20	1- 4	4- 8	16	4- 8	16	4-15	21	5- 2	25	5-27	29	9-17	31	10- 3	24	10- 3	24	11- 1	16	11- 1	16	207	207	171	154	113
IDAHO FALLS 46 W	98	7-10	-32	1- 4	5- 2	16	5- 2	16	5-27	21	6-18	27	6-19	29	7- 2	32	9-17	25	10- 3	16	10- 3	16	10- 3	16	154	154	129	91	13
MALTA 2 E	104	7-10	-12	1- 5	4- 7	16	4- 8	17	5- 2	23	5-11	26	6-19	30	9-26	29	10- 3	19	10- 3	19	10- 3	19	11- 2	12	209	178	154	145	99
POCATELLO WSO AP	101	7-10	-14	1- 4	2-24	12	4- 8	19	4-15	23	5-11	28	6- 3	32	9-17	31	10- 3	28	10- 4	24	11- 2	16	11- 2	16	251	208	172	145	106
ST ANTHONY 1 WNW	90	7-11	-29	1- 4	4-15	16	4-22	20	5-11	24	6-19	28	6-19	28	9-15	31	9-17	28	10- 3	21	11- 2	17	-		-	194	145	90	88
SUGAR	94	7-10	-29	1- 4	4- 8	9	4-15	19	5- 2	22	6-19	28	6-19	28	9-16	31	9-17	27	10- 3	22	10- 4	20	11- 2	14	208	172	154	90	89
* * *																													
EASTERN HIGHLANDS 10																													
ARBON 2 NW	98	7-10	-17	1- 5	4- 8	14	4- 8	14	5- 2	22	5-22	26	6-19	31	9-27	30	10- 3	26	10- 4	20	10- 4	20	11- 2	16	208	179	155	134	100
CONDA	92	7-11	-24	1- 5	4-15	11	4-19	20	5- 2	22	6-19	26	6-20	32	7- 2	32	9-17	26	10- 3	19	10- 3	19	10- 5	16	173	167	154	90	12
DRIGGS	89	7-10	-18	1- 4	4-15	2	5- 2	20	5-27	24	6-19	26	6-19	26	9-15	29	9-17	25	10- 3	19	10- 3	19	10-31	15	199	154	129	90	88
GRACE	92	7-10	-20	1- 5	4- 8	8	4-15	19	5- 2	23	5-26	28	6-19	30	9- 2	32	10- 4	22	10- 4	22	10-26	20	11- 2	15	208	194	155	131	75
HENRY	91	7-10	-30	1- 4	-		-		6-19	23	-		-		8-25	30	8-29	28	9-27	23	10- 4	15	10- 4	15	-	-	100	-	-
IDAHO FALLS 16 SE	91	7-10	-19	1- 5+	4-15	6	5-11	19	6- 3	24	6-19	26	6-20	32	8-25	32	9-26	25	10- 3	18	10- 3	18	10-26	16	194	145	122	99	66
ISLAND PARK DAM	88	7-10	-38	1- 4	5- 2	16	5- 2	16	6-18	24	6-19	27	6-20	31	7- 2	30	9-15	28	10- 3	20	10- 3	20	11- 2	12	184	154	107	88	12
MILLCORE	86	7-10	-32	1- 4	5- 2	14	5- 2	14	5-22	24	6-19	25	6-20	30	7- 2	29	9-15	26	9-17	21	10- 3	18	10- 4	15	155	154	118	88	12
CLIFTON PUMPING STATION	91	7-11	-21	2-22	4- 9	13	4-12	20	4-21	24	5- 2	26	5- 3	32	9-17	32	10- 3	24	10- 3	24	10-26	20	11- 4	13	209	197	165	154	137
MALAD	97	7-10	-10	1- 6+	4- 8	15	4- 8	15	4-19	23	5- 2	26	5-27	30	10- 3	32	10- 4	26	10-27	24	11- 2	17	11- 4	13	210	208	191	155	129
MALAD CITY	98	7-10	-20	1- 5	4- 8	13	5- 2	20	5- 2	20	5-27	26	6-19	30	9-22	30	10- 4	21	10- 4	21	10-26	19	11- 2	16	208	177	155	130	95
MONTPELIER RANGER STA	92	7-11	-16	1- 6+	4- 9	14	4-20	18	5- 3	24	6-19	26	6-20	32	9- 3	32	9-27	28	10- 4	22	10-26	17	11- 3	15	208	189	154	100	75
OAKLEY	98	7-10	- 1	1- 5	4- 8	13	4- 8	13	4-19	23	4-30	27	6-18	31	10- 3	25	10- 3	25	10-26	23	11- 2	14	11- 2	14	208	208	190	156	107
PALISADES DAM	91	8-20	-15	1- 4	4-16	16	4-16	16	4-30	24	6-19	28	6-19	28	9-27	30	10- 3	24	10- 3	24	11- 2	18	11- 3	5	201	200	156	106	100
PRESTON 3 NE	96	7-12+	- 8	1- 6	-		-		-		-		-		9- 8	29	-		10-26	23	11- 3	20	-		-	-	-	-	-
STREVELL	94	7-10	- 8	1- 4	-		-		-		-		5-27	30	9-26	29	10- 3	22	10- 3	22	10-26	20	-		-	-	-	-	122
SWAN VALLEY	95	7-10	-28	1- 4	4-15	13	5-11	19	5-27	24	6-19	25	6-20	31	7- 2	30	9-17	24	9-17	24	10- 3	18	11- 2	9	201	145	113	90	12
TETONIA EXP STATION	91	8-20+	-25	1- 4+	4-16	15	4-22	19	6- 3	24	6-20	28	6-20	28	7- 2	30	9-15	27	9-17	24	10- 3	19	11- 2	6	200	164	106	87	12

See Reference Notes Following Station Index

SOIL TEMPERATURES

Station	Depth (IN)	Time	January Average	January Extremes	February Average	February Extremes	March Average	March Extremes	April Average	April Extremes	May Average	May Extremes	June Average	June Extremes	July Average	July Extremes	August Average	August Extremes	September Average	September Extremes	October Average	October Extremes	November Average	November Extremes	December Average	December Extremes	Annual Average	Annual Extremes
ABERDEEN EXP STA																												
	4		30.2	32 27	29.8	31 28	35.9	47 30	45.1	66 33	59.3	76 40	68.0	89 50	75.7	90 59	74.9	88 55	61.2	77 48	50.8	68 39	37.7	49 33	31.8	39 30	50.0	90 27
IDAHO FALLS 6 NW																												
	4		30.0	30 30	30.0	30 30	31.4	38 30	43.7	60 32	57.7	75 39	61.9	77 42	71.0	85 55	-	- -	-	- -	-	- -	-	- -	-	- -	-	85 30
KUNA 3 E																												
	4		33.5	35 31	35.2	42 33	41.2	45 39	47.1	53 42	55.5	61 44	60.2	68 51	67.4	71 61	-	- -	60.3	65 55	51.6	58 46	44.4	51 38	38.8	43 35	-	- 31
	8		39.2	42 37	40.2	45 38	45.6	48 41	50.9	55 47	58.4	64 49	63.1	70 56	71.1	74 67	-	- -	65.4	69 61	57.5	63 53	50.2	54 44	44.7	47 42	-	- 37
MOSCOW-UNIV OF IDAHO	(CM)																											
	5		-	- -	-	- -	-	- -	-	68 -	-	- 41	-	- -	-	- -	-	- -	-	- -	-	- -	-	- -	-	- -	-	- -
	10		-	- -	-	- -	-	- -	-	60 -	55.1	70 40	-	- -	-	- -	-	- -	-	- -	-	- -	-	- -	-	- -	-	- -
TWIN FALLS WSO	(IN)																											
	4		30.3	33 26	31.5	43 26	39.2	50 33	-	- -	60.0	75 44	66.8	87 50	73.2	84 59	71.8	85 60	61.4	78 50	52.2	66 41	40.8	52 34	34.8	41 32	-	87 26
	8		32.8	35 28	33.1	37 30	39.5	45 36	-	- -	57.4	66 39	66.0	76 -	72.3	80 66	71.1	76 65	61.8	65 55	53.4	61 48	43.9	51 38	37.0	40 34	-	80 28

AVERAGE DATA ARE FROM MAX AND MIN READINGS FOR 24 HOURS UNLESS TIME IS INDICATED, IN WHICH CASE AVERAGES ARE FROM ONCE DAILY READINGS AT TIME SHOWN.

ABERDEEN EXP STATION : DELCO LOAM, BARE SOIL, NON-IRRIGATED. SLOPE 1 PERCENT TO SSE.
IDAHO FALLS 6 NW : PANCHERI SILT LOAM, BARE GROUND, GRAVEL COVERED, NON-IRRIGATED. SLOPE 1 PERCENT TO NE.
KUNA 3 E : ELIJAH SILT LOAM, ERODED, CLIPPED BLUEGRASS SOD COVER, IRRIGATED.
MOSCOW-UNIV OF IDAHO : SOIL - UNNAMED, SILT LOAM, WHEATGRASS, SPRINKLED. SLOPE 2 PERCENT TO E.
TWIN FALLS WSO : PORTNEUF SILT LOAM, BLUEGRASS COVERED, NON-IRRIGATED. SLOPE 1 PERCENT O N.

See Reference Notes Following Station Index

TOTAL EVAPORATION AND WIND MOVEMENT

Station		Jan	Feb	Mar	Apr	May	June	July	Aug.	Sept.	Oct	Nov.	Dec	Annual
* * * NORTH CENTRAL PRAIRIES 02														
MOSCOW-UNIV OF IDAHO	EVAP	-	-	-	4.54B	6.90	7.54	11.44B	9.70B	5.46B	2.72	-	-	-
	DEP	-	-	-	1.15	2.30	1.91	3.39	2.82	1.29	-	-	-	-
	WIND	-	-	-	2647	1855	2266	2000	2318	1997	2052	-	-	-
	MAX	-	-	-	62.1	74.9	77.5	85.4	-	-	-	-	-	-
	MIN	-	-	-	40.1	46.9	49.9	54.2	-	-	-	-	-	-
* * * CENTRAL MOUNTAINS 04														
ARROWROCK DAM	EVAP	-	-	-	-	8.30	9.02	11.54	10.30	5.54B	-	-	-	-
	DEP	-	-	-	-	2.24	1.65	1.26	1.07	-.42	-	-	-	-
	WIND	-	-	-	-	1467	1358	1221	1124	1048B	-	-	-	-
* * * CENTRAL PLAINS 07														
TWIN FALLS WSO	EVAP	-	-	-	-	9.95	9.55	9.29	8.40	5.59B	-	-	-	-
	WIND	-	-	-	3767	3517	2859	2050	2039	2156	-	-	-	-
	MAX	-	-	-	-	72.2	77.3	84.4	80.8	69.2	-	-	-	-
	MIN	-	-	-	-	41.5	47.5	54.1	51.8	43.3	-	-	-	-
* * * NORTHEASTERN VALLEYS 08														
MACKAY 4 NW	EVAP	-	-	-	-	8.96	9.74	10.18	9.93B	5.76B	-	-	-	-
	WIND	-	-	-	-	2971	2920	2250	2568	2641B	-	-	-	-
	MAX	-	-	-	59.0	70.5	77.3	81.3	77.6	67.0	-	-	-	-
	MIN	-	-	-	34.9	40.4	45.3	54.7	50.1	43.4	-	-	-	-
* * * UPPER SNAKE RIVER PLAINS 09														
ABERDEEN EXP STATION	EVAP	-	-	-	-	9.34B	9.30B	9.71	10.29	5.22	-	-	-	-
	DEP	-	-	-	-	2.27	1.36	.46	1.92	-.38	-	-	-	-
	WIND	-	-	-	-	3538	2955	2195	2437	2286	2438	-	-	-
	MAX	-	-	-	-	77.0	81.7	88.4	84.6	71.8	-	-	-	-
	MIN	-	-	-	-	43.3	49.1	56.9	54.4	43.4	-	-	-	-
* * * EASTERN HIGHLANDS 10														
ISLAND PARK DAM	EVAP	-	-	-	-	-	4.71	6.02B	5.73	-	-	-	-	-
	WIND	-	-	-	-	-	461	306	233	-	-	-	-	-
LIFTON PUMPING STATION	EVAP	-	-	-	-	-	7.90	8.09	7.89	4.40	-	-	-	-
	DEP	-	-	-	-	-	.29	-1.06	-.33	-1.32	-	-	-	-
	WIND	-	-	-	-	2517	1535	1022	1227	1024	1658	-	-	-
	MAX	-	-	-	-	-	78.6	85.0	83.1	67.9	-	-	-	-
	MIN	-	-	-	-	-	51.2	56.3	54.6	44.8	-	-	-	-
PALISADES DAM	EVAP	-	-	-	-	6.69	7.16	8.41	7.85	4.48B	3.26	-	-	-
	DEP	-	-	-	-	-	.05	-.46	-.24	-1.06	-	-	-	-
	WIND	-	-	-	-	2585	2228	2460	2656	2091	2201	-	-	-
	MAX	-	-	-	-	68.9	75.0	79.7	78.3	63.9	55.0	-	-	-
	MIN	-	-	-	-	42.0	48.2	52.5	51.9	44.4	38.5	-	-	-

See Reference Notes Following Station Index

STATION INDEX

Station	Index No.	Division No.	County	Drainage ‡‡	Latitude	Longitude	Elevation	Years of record: Temp.	Years of record: Precip.	Years of record: Evap.	Opened or closed during yr.: Month opened	Opened or closed during yr.: Month closed	Refer to tables
ABERDEEN EXP STATION	0010	09	BINGHAM	12	42 57	112 50	4405	58	59	38			1 2 34 G
AFTERTHOUGHT MINE	0070	06	OWYHEE	12	43 00	116 42	7220						S
AMERICAN FALLS 1 SW	0227	09	POWER	12	42 47	112 52	4318	52	56				1 2 3
ANDERSON DAM	0282	04	ELMORE	2	43 21	115 28	3882	29	32				1 2 3 C
ARBON 2 NW	0347	10	POWER	12	42 30	112 34	5170	12	12				1 2 3
ARCO 3 SW	0375	09	BUTTE	6	43 36	113 20	5328	38	51				1 2 3
ARROWROCK DAM	0448	04	ELMORE	2	43 36	115 55	3275	58	60	57			1 2 34
ASHTON	0470	09	FREMONT	12	44 04	111 27	5260	66	66				1 2 3
ATLANTA	0491	04	ELMORE	2	43 48	115 08	5500	12	12				1 2 3 C
ATLANTA SUMMIT	0499	04	ELMORE	2	43 45	115 14	7590						S
AVERY R. S. NO 2	0528	04	SHOSHONE	10	47 15	115 55	2390	6	6				1 2 3
BALD MOUNTAIN	0540	04	BLAINE	12	43 39	114 24	8700						C
BARBER FLAT GS	0589	04	BOISE	2	43 49	115 32	4130						S
BAYVIEW MODEL BASIN	0667	01	KOOTENAI	9	47 59	116 33	2075	22	23				1 2 3
BENTON DAM	0789	01	BONNER	9	48 21	116 48	2640						C
BENTON SPRING	0792	01	BONNER	9	48 21	116 46	4900						S
BLACKFOOT 2 SSW	0915	09	BINGHAM	12	43 10	112 21	4487	66	68				1 2 3
BLISS	1002	07	GOODING	12	42 57	115 00	3275	41	53				1 2 3
BOGUS BASIN	1014	04	BOISE	8	43 46	116 06	6196						S
BOISE 3 E	1016	05	ADA	2	43 37	116 08	3377						C
BOISE 7 N	1017	05	ADA	2	43 43	116 12	3885	1	1		OCT		1 2 3
BOISE LUCKY PEAK DAM	1018	05	ADA	12	43 33	116 04	2840	16	19				1 2 3 C
BOISE WSO AP R	1022	05	ADA	12	43 34	116 13	2838	34	34				1 2 3 C
BONANZA	1050	04	CUSTER	11	44 22	114 44	6420						S
BONNERS FERRY 1 SW	1079	01	BOUNDARY	5	48 41	116 19	1860	40	45				1 2 3 C
BOSTETTER GS	1091	06	CASSIA	12	42 10	114 12	7500						S
BROWNLEE DAM	1180	04	ADAMS	12	44 50	116 52	1844	8	8				1 2 3
BRUCE MEADOWS	1186	04	VALLEY	11	44 25	115 19	6390						S
BRUNEAU	1195	05	OWYHEE	12	42 53	115 48	2530	12	12				1 2 3
BURLEY FACTORY	1298	07	CASSIA	12	42 33	113 48	4140						C
BURLEY FAA AP	1303	07	CASSIA	12	42 32	113 46	4146	33	33				1 2 3
BURNT KNOB	1317	04	IDAHO	11	45 43	115 01	6400						S
CABINET GORGE	1363	01	BONNER	9	48 05	116 04	2257	17	17				1 2 3
CALDER	1370	04	SHOSHONE	10	47 16	116 11	2096						C
CALDWELL	1380	05	CANYON	2	43 40	116 41	2370	67	67				1 2 3
CAMBRIDGE	1408	05	WASHINGTON	12	44 34	116 41	2650	62	67				1 2 3
CAMBRIDGE 2 NE	1410	05	WASHINGTON	12	44 35	116 38	2660						C
CAREY 2 SSE	1472	07	BLAINE	12	43 17	113 56	4770						C
CASCADE 1 NW	1514	04	VALLEY	8	44 32	116 03	4896	32	32				1 2 3 C
CASTLEFORD 2 N	1551	07	TWIN FALLS	12	42 33	114 52	3825	11	11				1 2 3
CAYUSE CREEK	1577	04	CLEARWATER	3	46 40	115 04	3500						S
CENTERVILLE ARBAUGH RH	1636	04	BOISE	2	43 54	115 51	4300		24				2
CHALLIS	1663	08	CUSTER	11	44 30	114 14	5175	52	57				1 2 3 C
CHILLY BARTON FLAT	1671	08	CUSTER	6	43 59	113 49	6260	30	33				1 2 3
CLARKIA RANGER STATION	1831	04	SHOSHONE	10	47 01	116 15	2835						1 2 3 C
COBALT	1932	04	LEMHI	11	45 05	114 14	5010	12	12				1 2 3
COEUR D'ALENE 1 E	1956	01	KOOTENAI	4	47 41	116 45	2158	59	61				1 2 3 C
CONDA	2071	10	CARIBOU	12	42 43	111 33	6200	26	33				1 2 3
COTTONWOOD	2154	02	IDAHO	3	46 01	116 20	3400	2	2				1 2 3
COTTONWOOD 2 WSW	2159	02	IDAHO	3	46 02	116 23	3945						C
COUNCIL	2187	05	ADAMS	12	44 44	116 26	2950	52	55				1 2 3 C
CRATERS OF THE MOON NM	2260	09	BUTTE	6	43 28	113 34	5897	15	15				1 2 3
DEADWOOD DAM	2385	04	VALLEY	8	44 19	115 38	5375	43	44				1 2 3 C
DEADWOOD SUMMIT	2395	04	VALLEY	11	44 32	115 34	7000						S
DECEPTION CREEK	2422	04	KOOTENAI	4	47 44	116 29	3060						S
DEER FLAT DAM	2444	05	CANYON	12	43 35	116 45	2510	51	53				1 2 3
DIXIE	2575	04	IDAHO	11	45 33	115 28	5610	21	21				1 2 3
DORIS CREEK	2634	04	CLEARWATER	3	46 35	115 23	4750						S
DRIGGS	2676	10	TETON	12	43 44	111 07	6116	41	50				1 2 3
DRY CREEK FLAT	2696	10	ONEIDA	1	42 15	112 06	6350						S
DRY FORK SUMMIT	2700	09	BUTTE	6	43 35	113 41	7300						S
DUBOIS EXP STATION	2707	09	CLARK	6	44 15	112 12	5452	42	42				1 2 3 C
DUBOIS 34 W	2722	08	CLARK	6	44 11	112 56	6180	5	5			INAC	1 2 3
DWORSHAK FISH HATCHERY	2845	03	CLEARWATER	3	46 30	116 18	995	8	8				1 2 3 C
ELK CITY	2875	04	IDAHO	3	45 49	115 26	4058	14	20				1 2 3
ELK RIVER 1 S	2892	04	CLEARWATER	3	46 46	116 11	2918	21	22				1 2 3 C
EMIGRANT SUMMIT	2927	10	BEAR LAKE	1	42 22	111 34	7350						S
EMMETT 2 E	2942	05	GEM	2	43 52	116 28	2500	54	60				1 2 3
ENAVILLE 2	2971	04	SHOSHONE	4	47 34	116 15	2400						C
FAIRFIELD RANGER STA	3108	04	CAMAS	12	43 21	114 47	5065	22	25				1 2 3
FENN RANGER STATION	3143	03	IDAHO	3	46 06	115 33	1585	42	47				1 2 3 C
FLAT TOP MOUNTAIN	3252	06	OWYHEE	12	43 14	116 54	5800						S
FORT HALL INDIAN AGNCY	3297	09	BINGHAM	12	43 02	112 26	4460	51	56				1 2 3
FORTY NINE MEADOWS	3314	04	SHOSHONE	3	47 06	115 53	4800						S
GALENA SUMMIT	3422	04	BLAINE	12	43 53	114 42	8800						S
GARDEN VALLEY RS	3448	04	BOISE	8	44 04	115 55	3212	35	60				1 2 3
GIBBONSVILLE	3554	08	LEMHI	11	45 33	113 57	4480	11	11				1 2 3
GILMORE SUMMIT RANCH	3576	08	CUSTER	11	44 19	113 31	6580						S
GLENNS FERRY	3631	05	ELMORE	12	42 56	115 19	2510	43	50				1 2 3
GOODING	3677	07	GOODING	12	42 55	114 42	3560						C

STATION INDEX

IDAHO 1973

Station	Index No.	Division No.	County	Drainage	Latitude	Longitude	Elevation	Years of record: Temp.	Years of record: Precip.	Years of record: Evap.	Opened or closed during yr.: Month opened	Opened or closed during yr.: Month closed	Refer to tables
GRACE	3732	10	CARIBOU	1	42 35	111 44	5550	60	62				1 2 3 C
GRANDJEAN	3736	04	BOISE	8	44 09	115 10	5130						S
GRAND VIEW 2 W	3760	05	OWYHEE	12	43 00	116 08	2400	38	45				1 2 3
GRANGEVILLE	3771	02	IDAHO	3	45 55	116 08	3355	49	53				1 2 3
GRANGEVILLE 11 SE	3780	04	IDAHO	3	45 50	115 56	2250	10	10				1 2 3
GRASMERE	3809	06	OWYHEE	12	42 23	115 53	5126	19	19				1 2 3
GRASMERE 8 S	3811	06	OWYHEE	12	42 16	115 53	5130						C
GROUSE	3882	04	CUSTER	6	43 42	113 37	6100	27	39				1 2 3
GUNNEL GUARD STATION	3902	10	CASSIA	12	42 06	113 12	5880						S
HAILEY RANGER STATION	3942	04	BLAINE	12	43 31	114 18	5328	63	65				1 2 3
HAMER 4 NW	3964	09	JEFFERSON	6	43 58	112 16	4791	23	25				1 2 3
HARD CREEK G S	3980	04	IDAHO	8	45 10	116 00	7100				OCT		S
HAZELTON	4140	07	JEROME	12	42 36	114 08	4060	50	54				1 2 3
HEADQUARTERS	4150	04	CLEARWATER	3	46 38	115 48	3138	14	14				1 2 3
HENRY	4230	10	CARIBOU	12	42 55	111 29	6350	3	3				1 2 3 C
HILL CITY	4268	04	CAMAS	12	43 18	115 03	5090	41	45				1 2 3
HOLLISTER	4295	06	TWIN FALLS	12	42 21	114 34	4525	45	58				1 2 3
HOWE	4384	09	BUTTE	6	43 47	113 00	4820	15	37				1 2 3
IDAHO CITY	4442	04	BOISE	2	43 50	115 50	3965	53	56				1 2 3
IDAHO FALLS 2 ESE	4455	09	BONNEVILLE	12	43 29	112 01	4765	17	21				1 2 3
IDAHO FALLS 16 SE	4456	10	BONNEVILLE	12	43 21	111 47	5850	13	17				1 2 3 C
IDAHO FALLS FAA AP	4457	09	BONNEVILLE	12	43 31	112 04	4730	43	43				1 2 3
IDAHO FALLS 46 W R	4460	09	BUTTE	6	43 32	112 57	4938	21	21				1 2 3 C
IDAHO FALLS 6 NW	4464	09	BONNEVILLE	12	43 35	112 06	4788						G
IDA VADA	4475	06	OWYHEE	2	42 01	115 20	5850						S
INDIAN HENRY RIDGE	4532	04	IDAHO	3	46 52	115 18	5820					AUG	S
ISLAND PARK DAM	4598	10	FREMONT	12	44 25	111 24	6300	36	35	9			1 2 34
JACKSON PEAK	4612	04	BOISE	8	44 03	115 27	7050						S
JEROME	4670	07	JEROME	12	42 44	114 31	3740	52	57				1 2 3
JOHNSON GUARD STATION	4709	10	CARIBOU	12	42 43	111 12	6811						S
JORDAN VALLEY 41 S	4725	06	OWYHEE	13	42 24	117 02	5100						S
KAMIAH	4793	03	LEWIS	3	46 14	116 01	1212		45				2
KELLOGG	4831	04	SHOSHONE	4	47 32	116 08	2290	66	68				1 2 3
KETCHUM 17 WSW	4840	04	BLAINE	12	43 37	114 41	8421						S
KETCHUM R S	4845	04	BLAINE	12	43 41	114 21	5890	1	1		JAN		1 2 3 C
KILGORE	4908	10	CLARK	6	44 24	111 53	6150	12	12				1 2 3
KOOSKIA	5011	03	IDAHO	3	46 09	115 59	1260	55	65				1 2 3
KUNA 2 NNE	5038	05	ADA	2	43 31	116 24	2685	60	63				1 2 3
KUNA 3 E	5043	05	ADA	12	43 29	116 21	2775						G
LEADORE	5169	08	LEMHI	11	44 41	113 22	6118						C
LEADORE 2	5177	08	LEMHI	11	44 41	113 21	5968	9	9				1 2 3
LEATHERMAN PASS	5184	08	CUSTER	6	44 06	113 45	9800						S
LEWISTON WSO AP R	5241	03	NEZ PERCE	3	46 23	117 01	1413	27	27				1 2 3 C
LIFTON PUMPING STATION	5275	10	BEAR LAKE	1	42 07	111 18	5926	54	54	39			1 2 34
LOLO PASS	5356	04	IDAHO	3	46 38	114 33	5300						S
LOWMAN 3 E NO 2	5426	04	BOISE	8	44 05	115 34	3975	10	10				1 2 3
LUNCH PEAK	5432	01	BONNER	9	48 22	116 12	6360						S
MACKAY RANGER STATION	5462	08	CUSTER	6	43 55	113 37	5897	55	64				1 2 3 C
MACKAY 4 NW	5466	08	CUSTER	6	43 57	113 40	6000	9	9	9			1 2 34
MAGIC DAM	5510	07	BLAINE	12	43 15	114 22	4930	8	8				1 2 3
MALAD	5544	10	ONEIDA	1	42 12	112 15	4600	54	57				1 2 3 C
MALAD CITY	5559	10	ONEIDA	1	42 10	112 19	4467	27	28				1 2 3
MALTA 2 E	5563	09	CASSIA	12	42 18	113 17	4540	11	11				1 2 3
MALTA RANGER STATION R	5567	09	CASSIA	12	42 19	113 22	4510						C
MASSACRE ROCKS ST PK	5678	09	POWER	12	42 40	113 00	4230	1	1		APR		1 2 3
MAY 8 ENE	5680	08	LEMHI	6	44 39	113 45	6800						S
MAY	5685	08	LEMHI	11	44 36	113 55	5110	35	39				1 2 3
MC CALL	5708	04	VALLEY	8	44 54	116 07	5025	53	58				1 2 3 C
MIDDLE FORK LODGE	5897	04	CUSTER	11	44 43	115 01	4480	3	3				1 2 3
MILL CREEK SUMMIT	5950	04	CUSTER	11	44 28	114 30	8794						S
MINIDOKA 10 WNW	5972	07	MINIDOKA	12	42 47	113 40	4290	8	11				1 2 3
MINIDOKA DAM	5980	07	MINIDOKA	12	42 40	113 30	4210	25	25				1 2 3
MONTPELIER RANGER STA	6053	10	BEAR LAKE	1	42 19	111 18	5960	51	56				1 2 3
MORES CREEK SUMMIT	6077	04	BOISE	2	43 56	115 40	5990						S
MOOSE CREEK	6082	04	LEMHI	11	45 39	113 58	6200						S
MOOSE CREEK RANGER STA	6087	04	IDAHO	3	46 08	114 55	2480						S
MOSCOW 5 NE	6148	02	LATAH	7	46 48	116 55	3000						C
MOSCOW-UNIV OF IDAHO	6152	02	LATAH	7	46 44	116 58	2660	78	82	34			1 2 34 G
MOUNTAIN HOME	6174	05	ELMORE	12	43 09	115 43	3185	59	64				1 2 3 C
MUD FLAT	6208	06	OWYHEE	13	42 36	116 34	5500						S
MULLAN	6230	04	SHOSHONE	4	47 28	115 48	3319						C
MULLAN PASS	6237	04	SHOSHONE	4	47 27	115 40	5963						S
NEW MEADOWS RANGER STA	6388	04	ADAMS	11	44 58	116 17	3870	56	59				1 2 3
NEZPERCE	6424	02	LEWIS	3	46 15	116 15	3145	60	63				1 2 3
NEZ PERCE PASS	6430	04	IDAHO	3	45 43	114 30	6587						S
NORTH STAR RANCH	6493	04	IDAHO	3	45 55	114 50	2800	7	7				1 2 3
OAKLEY	6542	10	CASSIA	12	42 14	113 53	4600	71	70				1 2 3
OLA 4 S	6590	05	GEM	8	44 08	116 17	2990	22	22				1 2 3 C
OROFINO	6681	03	CLEARWATER	3	46 29	116 15	1027	63	66				1 2 3
PALISADES DAM	6764	10	BONNEVILLE	12	43 21	111 13	5385	25	26	25			1 2 34C

STATION INDEX

Station		Index No.	Division No.	County	Drainage ‡‡	Latitude	Longitude	Elevation	Years of record: Temp.	Years of record: Precip.	Years of record: Evap.	Opened or closed during yr.: Month opened	Opened or closed during yr.: Month closed	Refer to tables
PARK CREEK	R	6798	04	CUSTER	12	43 50	114 16	7700						S
PARMA EXPERIMENT STA		6844	05	CANYON	2	43 48	116 57	2215	47	49				1 2 3
PAUL 1 ENE		6877	07	MINIDOKA	12	42 37	113 45	4210	34	35				1 2 3
PAYETTE		6891	05	PAYETTE	8	44 05	116 56	2150	71	74				1 2 3
PICABO		7040	07	BLAINE	12	43 18	114 04	4875	14	14				1 2 3
PIERCE	R	7046	04	CLEARWATER	3	46 30	115 48	3185	12	12				1 2 3 C
PINE 1 N		7077	04	ELMORE	2	43 30	115 18	4220						S
PLUMMER 3 WSW		7188	01	BENEWAH	4	47 19	116 57	2970						C
POCATELLO WSO AP	R	7211	09	POWER	12	42 55	112 36	4454	35	35				1 2 3 C
PORTHILL		7264	01	BOUNDARY	5	49 00	116 30	1800	76	78				1 2 3
PORTHILL 1 SW		7269	01	BOUNDARY	5	49 00	116 30	1700						C
POTLATCH 3 NNE		7301	02	LATAH	7	46 58	116 53	2600	50	53				1 2 3
POWELL		7320	04	IDAHO	3	46 31	114 41	3632	12	12				1 2 3
PRAIRIE		7327	04	ELMORE	2	43 30	115 35	4780						C
PRESTON 3 NE		7346	10	FRANKLIN	1	42 08	111 50	4815	10	10				1 2 3
PRIEST RIVER EXP STA		7386	01	BONNER	9	48 21	116 50	2380	61	62				1 2 3
PUTNAM MOUNTAIN		7465	10	BINGHAM	12	43 03	112 07	5667						S
REED RANCH		7575	04	VALLEY	11	44 53	115 42	4100						S
REYNOLDS		7648	06	OWYHEE	12	43 12	116 45	3930	12	12				1 2 3
RICHFIELD		7673	07	LINCOLN	12	43 04	114 09	4306	48	49				1 2 3
RIGGINS		7706	03	IDAHO	11	45 26	116 18	1780	37	49				1 2 3
RIRIE 12 ESE		7727	10	BONNEVILLE	12	43 34	111 34	5520		17				2
SAGE CREEK		8016	08	CUSTER	11	44 08	114 02	8000						S
ST ANTHONY 1 WNW		8022	09	FREMONT	12	43 58	111 43	4950	29	30				1 2 3
SAINT MARIES		8062	01	BENEWAH	10	47 19	116 34	2220	65	68				1 2 3
SALMON 1 N		8080	08	LEMHI	11	45 11	113 45	3970	7	7				1 2 3
SANDPOINT EXP STATION		8137	01	BONNER	9	48 17	116 34	2100	62	63				1 2 3 C
SAWTELLE PEAK		8158	10	FREMONT	12	44 32	111 25	7720						S
SEVEN DEVILS G.S.		8282	04	IDAHO	11	45 21	116 31	7150						S
SHAKE CREEK RANGER STA		8303	04	ELMORE	2	43 37	115 10	4727						S
SHOSHONE 1 WNW		8380	07	LINCOLN	12	42 58	114 26	3950	61	63				1 2 3
SHOUP		8395	04	LEMHI	11	45 22	114 18	3400	9	9				1 2 3
SLUG CREEK DIVIDE		8483	10	CARIBOU	12	42 34	111 18	7230						S
SMITH CREEK		8509	01	BOUNDARY	5	48 57	116 36	3520						S
SNOWBANK MOUNTAIN		8515	05	VALLEY	8	44 27	116 08	8280						S
SOLDIER CREEK ADM SITE		8548	04	CAMAS	12	43 29	114 49	5740						S
STANLEY		8676	04	CUSTER	11	44 14	114 54	6200	11	11				1 2 3
STIBNITE STORAGE		8748	04	VALLEY	11	44 58	115 20	6500						S
STREVELL		8786	10	CASSIA	12	42 01	113 17	5290	29	31				1 2 3
SUBLETT GUARD STATION		8802	10	POWER	12	42 22	112 58	5800						S
SUGAR		8818	09	MADISON	12	43 53	111 45	4890	47	61				1 2 3
SWAN FALLS POWER HOUSE		8928	05	ADA	12	43 15	116 23	2325	36	37				1 2 3
SWAN VALLEY		8937	10	BONNEVILLE	12	43 27	111 20	5270	13	13				1 2 3
TENSED		9029	01	BENEWAH	4	47 10	116 55	2550	8	6				1 2 3
TETONIA EXP STATION		9065	10	TETON	12	43 51	111 16	6170	34	39				1 2 3 C
THREE CREEK		9119	06	OWYHEE	12	42 05	115 09	5410	20	28				1 2 3 C
TRINITY LAKE GUARD STA		9202	04	ELMORE	2	43 38	115 26	7765						S
TROUTDALE GUARD STA		9233	04	ELMORE	2	43 43	115 38	3475						S
TWIN FALLS 2 NNE		9294	07	TWIN FALLS	12	42 35	114 28	3690	66	68				1 2 3
TWIN FALLS 3 SE		9299	07	TWIN FALLS	12	42 32	114 25	3765	44	49				1 2 3
TWIN FALLS WSO		9303	07	TWIN FALLS	12	42 33	114 21	3960	11	11	11			1 2 34 G
VIENNA MINE		9422	04	BLAINE	11	43 48	114 51	8920						S
WALLACE WOODLAND PARK		9498	04	SHOSHONE	4	47 30	115 53	2935	46	52				1 2 3
WARREN		9560	04	IDAHO	11	45 16	115 40	5907	14	14				1 2 3
WEBER CREEK		9626	10	CLARK	6	44 23	112 40	6700						S
WEISER 2 SE		9638	05	WASHINGTON	12	44 14	116 57	2103	60	62				1 2 3
WET CREEK SUMMIT		9730	08	CUSTER	6	44 02	113 28	7600						S
WILLOW FLAT		9830	10	FRANKLIN	1	42 09	111 38	6100	12	12				S
WINCHESTER 1 SW		9846	02	LEWIS	3	46 13	116 38	4180	9	9				1 2 3
YELLOW PINE 7 S		9951	04	VALLEY	11	44 47	115 30	5100	4	4				1 2 3 C

Additional information regarding the climate of this State may be obtained by writing to the National Climatic Center, Asheville, N.C. 28801, or to any National Weather Service Office near you. Additional precipitation data are contained in "HOURLY PRECIPITATION DATA" for this State.

AVERAGES: Division averages in the annual issue include delayed and corrected data and may differ slightly from values published in monthly issues.

DIMENSIONAL UNITS. Unless otherwise indicated, dimensional units used in this bulletin are: Temperature in °F, precipitation and evaporation in inches, [illegible]

EVAPORATION is measured in the standard Weather Service-type pan of 4-foot diameter unless otherwise shown by footnote following the Evaporation and Wind table. Max and Min values in the Evaporation and Wind table are monthly averages of daily extremes of temperature of water in pan as recorded during 24 hours ending at time of observation. Wind is the total wind movement in miles over the evaporation pan as determined by a continuous anemometer recorder located 6-8 inches [illegible]

NORMALS for all stations are climatological normals based on the period 1931-1960. "DEP" in Table 4 refers to departures from long-term means based on periods varying from 10 to 29 years which are used in place of normals.

DIVISIONS, as used in this publication, became effective with data for January 1957.

STATION NAMES: Figures and letters following the station name, such as 12 SSW, indicate distance in miles and direction from the post office.

LATE REPORTS AND CORRECTIONS will be carried in the June and December issues of Climatological Data.

IN THE DATA TABLES THE SYMBOLS AND LETTERS WHEN USED INDICATE THE FOLLOWING:

No record.

+ Also on earlier date (dates) or months.

* Amount included in following measurement.

// Gage is equipped with a windshield.

B Adjusted to a full month.

E Amount is wholly or partially estimated.

M One or more days record missing; if average value is entered, less than 10 days record is missing. See monthly Climatological Data for detailed daily record.

R Amounts from recording gage. (The amounts are essentially accurate but may vary slightly from the amounts to be published later in Hourly Precipitation Data.)

T Trace, an amount too small to measure.

V Includes total for previous month. V in annual column means total is for a two-year period.

IN THE STATION INDEX THE SYMBOLS AND LETTERS WHEN USED INDICATE THE FOLLOWING:

\# Thermometers are generally exposed in a shelter located a few feet above sod covered ground; however, the reference indicates that the thermometers are exposed in a shelter located on the roof of a building.

‡ DRAINAGE CODE: 1-BEAR 2-BOISE 3-CLEARWATER 4-COEUR D'ALENE 5-KOOTENAI 6-LOST 7-PALOUSE 8-PAYETTE 9-PEND OREILLE 10-ST. JOE 11-SALMON 12-SNAKE 13-OWYHEE

C Data for recording rain gage stations processed for special purposes and published in Hourly Precipitation Data. Length of record for recorder-only stations may be found in the annual issue of Hourly Precipitation Data.

S Storage precipitation station. Precipitation measurements, made at irregular intervals, will be published later in "Precipitation Data from Storage-Gage Stations" Bulletin.

Years of record as shown in the Station Index are approximate since gaps in records may not have been considered in arriving at the totals shown.

Information concerning the history of changes in locations, elevations, exposure, etc., of substations through 1957 may be found in the publication "Substation History" for this State, price 40 cents. Similar information for regular National Weather Service Offices may be found in the latest annual issue of Local Climatological Data, price 15 cents. These publications may be obtained from the National Climatic Center at the address shown above.

Subscription Price: $2.50 a year for each section including annual summary; $1.00 additional for foreign mailing; 20¢ single copy; 20¢ annual summary. Make checks payable to Department of Commerce, NOAA; send payments and orders to: National Climatic Center, Federal Building, Asheville, N. C. 28801. Attn: Publications.

I certify that this is an official publication of the National Oceanic and Atmospheric Administration, and is compiled from records on file at the National Climatic Center, Asheville, North Carolina 28801.

William H. Haggard
Director, National Climatic Center

USCOMM-NOAA-ASHEVILLE, N.C. 5/17/74-1180

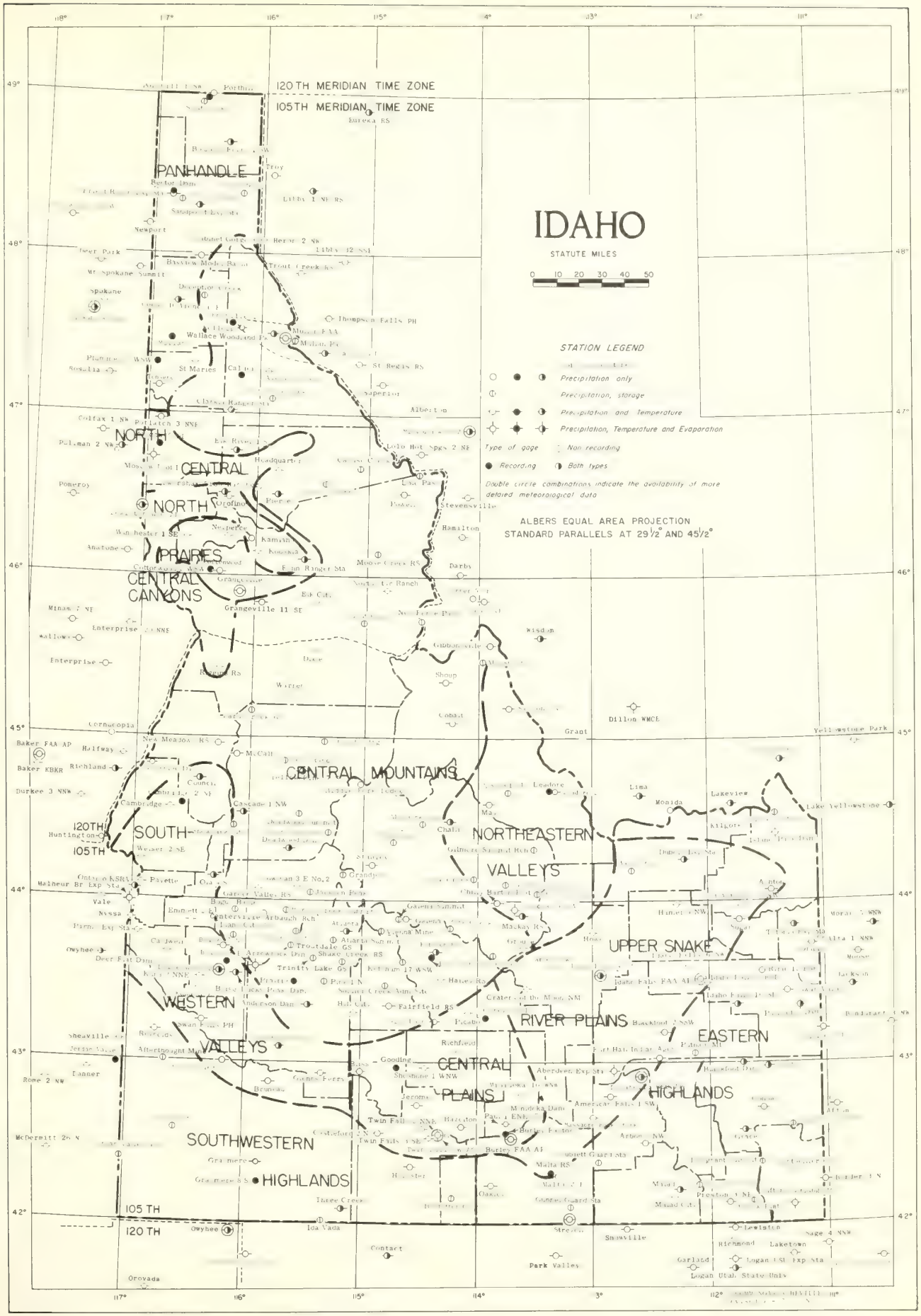
IDAHO
STATUTE MILES
0 10 20 30 40 50
STATION LEGEND
Precipitation only
Precipitation, storage
Precipitation and Temperature
Precipitation, Temperature and Evaporation
Type of gage
Non recording
Recording
Both types
Double circle combinations indicate the availability of more detailed meteorological data
ALBERS EQUAL AREA PROJECTION
STANDARD PARALLELS AT 29½° AND 45½°
120TH MERIDIAN TIME ZONE
105TH MERIDIAN TIME ZONE
PANHANDLE
NORTH CENTRAL
NORTH PRAIRIES
CENTRAL CANYONS
CENTRAL MOUNTAINS
SOUTH-WESTERN VALLEYS
NORTHEASTERN VALLEYS
UPPER SNAKE RIVER PLAINS
EASTERN HIGHLANDS
CENTRAL PLAINS
SOUTHWESTERN HIGHLANDS
120TH
105TH
105 TH
120 TH

U.S. DEPARTMENT OF COMMERCE
NATIONAL CLIMATIC CENTER
FEDERAL BUILDING
ASHEVILLE, N.C. 28801

POSTAGE AND FEES PAID
U.S. DEPARTMENT OF COMMERCE
COM 210

U.S. MAIL

FIRST CLASS

AMERICAN REVOLUTION BICENTENNIAL
1776-1976

JANUARY 1974 Volume 77 Number 1

Climatological Data

IDAHO

Temperature and Precipitation Extremes

HIGHEST TEMPERATURE BROWNLEE DAM	64	DATE	16
LOWEST TEMPERATURE HILL CITY	- 37	DATE	02
GREATEST TOTAL PRECIPITATION WALLACE WOODLAND PARK	14.56		
LEAST TOTAL PRECIPITATION LEADORE 2	T		
GREATEST 1 DAY PRECIPITATION WALLACE WOODLAND PARK	3.07	DATE	16
GREATEST TOTAL SNOWFALL POWELL	64.4		
GREATEST DEPTH OF SNOW 2 STATIONS	56	DATE	31

noaa NATIONAL OCEANIC AND ATMOSPHERIC ADMINISTRATION / ENVIRONMENTAL DATA SERVICE / ASHEVILLE, N.C.

MONTHLY SUMMARIZED STATION AND DIVISIONAL DATA

IDAHO
JANUARY 1974

Station	Temperature: Average Maximum	Average Minimum	Average	Departure From Normal	Highest	Date	Lowest	Date	Degree Days	No. of Days: Max. 90° or Above	Max. 32° or Below	Min. 32° or Below	Min. 0° or Below	Precipitation: Total	Departure From Normal	Greatest Day	Date	Snow Sleet: Total	Max. Depth on Ground	Date	No. of Days: 10 or More	50 or More	1.00 or More
* * * PANHANDLE 01																							
BAYVIEW MODEL BASIN	32.9	18.5	25.7		51	15	- 9	9	1210	0	12	25	7	D 5.81		1.30	15				11	4	1
BONNERS FERRY 1 SW	32.4M	19.1M	25.8M	.8	51	16	-10	5	1210	0	13	21	9	6.70	3.30	1.27	15	21.0	[illegible]	12	11	5	2
CABINET FORGE	30.1	19.2	24.7		50	15	- 5	8+	1244	0	15	26	6	9.74		1.74	15	32.7	11	22	20	6	2
COEUR D'ALENE 1 E	33.4	20.8	27.1	- .3	50	15	- 6	6	1166	0	13	21	6	7.54	3.90	1.42	15	16.1	9	12	14	7	2
PORTHILL	31.7	17.8	24.8	1.0	50	16	- 9	5	1241	0	13	24	9	D 4.84	2.44	.88	15		8	13	12	4	0
PRIEST RIVER EXP STA	28.8	17.8	23.3	- .4	47	15	- 8	8	1285	0	15	27	8	8.26	3.87	1.60	15	23.5	23	13	13	8	3
SAINT MARIES	33.8	18.8	26.3	- 1.2	53	16	-12	8	1195	0	13	22	8	D 8.60	4.40	1.70	15	13.7	10	12	15	7	2
SANDPOINT EXP STATION	31.5	18.7	25.1	- .6	51	16+	-10	11	1229	0	13	21	9	8.28	3.76	1.30	15	24.5	[illegible]	12	16	7	2
TENSED	32.5	13.3	22.9		51	16+	-24	6	1301	0	11	26	11	7.41		1.83	15				14	5	1
DIVISION			25.1	- .7										7.46	3.75			21.9					
* * * NORTH CENTRAL PRAIRIES 02																							
COTTONWOOD	31.3	17.4	24.4		54	16	- 8	6	1253	0	13	23	11	1.48		.35	17	9.0	5	31	6	0	0
GRANGEVILLE	33.4	18.0	25.7	- 1.9	55	15	-14	8	1212	0	11	21	10	2.06	.51	.51	15	7.0	6	8+	7	1	0
MOSCOW-UNIV OF IDAHO	31.2	17.1	24.2	- 3.7	52	15	-14	9	1260	0	12	24	10	6.70	3.78	1.16	16	16.5	14	3+	13	7	1
NEZPERCE	30.5	17.3	23.9	- 2.4	52	15	-14	9+	1269	0	12	23	10	2.06	.32	.48	30	15.5	8	12+	6	0	0
POTLATCH 3 NNE	31.8	14.2	23.0	- 5.4	50	15	-20	6	1296	0	13	25	10	5.91	2.79	1.23	15		10	30+	14	6	1
WINCHESTER 1 SW	30.3	13.7	22.0		48	15	-19	8	1327	0	15	28	11	3.09		.65	15	22.0	18	2+	9	1	0
DIVISION			23.9	- 3.2										3.55	1.35			14.0					
* * * NORTH CENTRAL CANYONS 03																							
DWORSHAK FISH HATCHERY	35.5	21.1	28.3		61	16	- 1	9+	1131	0	12	22	4	3.86		.95	31				10	2	0
FENN RANGER STATION	32.5	16.4	24.5	- 4.5	57	16	- 6	9+	1250	0	12	31	6	6.62	2.42	1.01	31	13.5	10	23+	14	5	1
KOOSKIA	35.8	19.8	27.8	- 2.1	61	16	-10	8	1145	0	12	21	5	2.27	.29	.37	31	7.5	7	12	10	0	0
LEWISTON WSO AP //R	36.4	21.9	29.2	- 2.0	56	14	- 8	6	1106	0	11	16	8	1.34	.07	.50	30	5.3	6	12+	5	1	0
ORofino	35.3	22.7	29.0	- 1.9	60	15	- 3	8	1107	0	12	19	3	3.81	.85	.75	31	6.1	7	12	12	1	0
RIGGINS	38.0	25.8	31.9	- 2.1	59	15	2	6	1017	0	11	15	0	1.62	.34	.35	18	1.0			6	0	0
DIVISION			28.5	- 2.8										3.25	1.03			6.7					
* * * CENTRAL MOUNTAINS 04																							
ANDERSON DAM	32.9	16.8	24.9	- 1.3	49	17	- 7	9	1236	0	12	28	7	3.61	.42	1.05	31	29.5	19	13	7	3	1
ARROWROCK DAM	29.6	16.2	22.9	- 2.9	51	17	-11	10	1300	0	14	28	11	1.86	- 1.20	.49	28	10.0	16	12	7	0	0
ATLANTA	29.3	10.6	20.0		43	16	-18	2	1388	0	17	30	11	D 4.70		.68	13	57.0	50	31+	14	4	0
AVERY R. S. NO 2	28.9	18.4	23.7	- 3.8	44	15	- 8	8	1274	0	14	24	9	9.80	5.51	1.11	15	28.7	16	12+	20	9	1
BROWNLEE DAM	36.2	21.3	28.8		64	16	- 2	6	1119	0	12	22	4	1.58		.39	19	6.5	12	13	5	0	0
CASCADE 1 NW	27.0	11.7	19.4	- .8	48	16	-25	9	1413	0	16	28	11	5.39	2.33	1.25	15	32.0	19	13+	11	4	1
CLARKIA RANGER STATION	29.2	15.7	22.5		45	15	-20	6	1314	0	13	27	9	10.17				28.0	28	31			
COBALT	27.1	6.3	16.7		45	16	-25	8	1494	0	14	30	12	D 1.89		.60	19	17.4	18	7+	5	1	0
DEADWOOD DAM	27.9	8.1	18.0	- .1	43	17+	-31	2	1452	0	17	30	12	9.51	4.41	2.22	15	46.0	56	31	14	9	3
DIXIE	25.3	3.5	14.4		41	17+	-32	7+	1563	0	22	30	12	6.00		.80	19	52.5	54	31	15	4	0
ELK CITY	28.9	7.3	18.1		47	16	-28	1	1452	0	14	31	13	3.62		1.34	28	41.5	24	31	8	1	1
ELK RIVER 1 S	31.3	13.9	22.6		45	30+	-20	7+	1307	0	12	30	11	D 6.41		.98	25	32.0	46	31	14	5	0
FAIRFIELD RANGER STA	26.3	5.7	16.0		41	16	-29	2	1514	0	16	30	12	2.79		.73	31	20.7	30	31	7	3	0
GALENA																							
GARDEN VALLEY RS	30.8	17.1	24.0	- .7	45	17	-15	2	1267	0	13	26	8	5.73	2.02	1.22	15	16.0	18	1	12	5	1
GRANGEVILLE 11 SE	35.6M	20.8	28.2M		61	15	- 5	8+	1119	0	11	21	5	1.75		.25	16	1.0	6	1	8	0	0
GROUSE	25.6	2.2	13.9		47	16	-26	9	1582	0	17	28	13	1.73	.46	.65	15	8.0	13	13+	6	1	0
HAILEY RANGER STATION	29.1M	6.7M	17.9M	- 1.2	44	17	-19	11	1452	0		29	11	2.80	.16				17	14			0
HEADQUARTERS	29.8	13.9	21.9		47	16	-16	8	1335	0	14	29	11	9.98		1.45	16	36.0	29	31	18	8	3
HILL CITY	26.8	2.6	14.7	- 1.8	41	17+	-37	2	1556	0	14	31	13	D 2.62	.11	.78	13	9.0	24	31	6	2	0
IDAHO CITY	32.1	12.3	22.2	- 1.0	46	17	-18	9+	1319	0	12	31	10	4.53	.60	.88	31	27.0	30	31	11	4	0
KELLOGG																							
KETCHUM R S	28.2	1.7	15.0		48	18	-19	10+	1546	0	17	31	13	3.71		.94	19	23.5	34	21+	7	3	0
LOWMAN 3 E NO 2																							
MC CALL	28.5	12.0	20.3	.8	43	15	-19	9	1380	0	16	29	11	6.24	2.20	.90	16	35.0	39	31	15	6	0
MIDDLE FORK LODGE	28.9	12.7	20.8		46	25	-13	3	1364	0	13	27	12	4.71		1.20	16	12.9	11	13	8	5	1
NEW MEADOWS RANGER STA	28.2	7.0	17.6	- 1.3	44	17+	-30	10+	1469	0	13	27	12	6.93	3.20	1.73	15	18.2	30	2+	10	5	3
NORTH STAR RANCH	30.6	14.8	22.7		58	16	-16	7	1306	0	12	28	10	3.34		.71	19	15.5	12	1	11	2	0
PIERCE //R	30.6	13.8	22.2	- .2	51	16	-18	8+	1319	0	14	30	11	7.14	1.61	1.07	31	41.0	34	31	13	8	1
POWELL	26.7	12.0	19.4		39	18	-21	7+	1408	0	16	31	10	9.46		1.14	16	64.4	55	31	17	8	1
SHOUP	27.4	14.4	20.9		46	29	-12	9+	1362	0	15	30	11	1.59		.35	19	5.0	19	11+	5	0	0
STANLEY																							
WALLACE WOODLAND PARK	29.3	15.0	22.2	- 3.2	48	15	-13	8+	1321	0	14	25	11	14.56	9.81	3.07	16	23.9	13	2	17	9	5
WARREN	27.6	6.2	16.9		42	15	-29	1	1486	0	19	30	12	7.48		2.21	15	39.0	43	27	14	3	2
YELLOW PINE 7 S	28.8	7.6	18.2		42	18+	-23	9	1447	0	16	29	12	8.18		1.98	16	20.1	29	13	11	5	4
DIVISION			20.2	- 1.0										5.48	1.65			26.6					

See Reference Notes Following Station Index

MONTHLY SUMMARIZED STATION AND DIVISIONAL DATA

IDAHO
JANUARY 1974

Station	Temperature: Average Maximum	Average Minimum	Average	Departure From Normal	Highest	Date	Lowest	Date	Degree Days	No. of Days: Max. 90° or Above	Max. 32° or Below	Min. 32° or Below	Min. 0° or Below	Precipitation: Total	Departure From Normal	Greatest Day	Date	Snow, Sleet: Total	Max. Depth on Ground	Date	No. of Days: .10 or More	.50 or More	1.00 or More
* * * SOUTHWESTERN VALLEYS 05																							
BOISE 7 N	33.5	20.3	26.9		57	16	- 5	9	1173	0	11	22	5	2.27		.76	31	14.9	9	12	6	1	0
BOISE LUCKY PEAK DAM	36.5	20.0	28.3		61	16	- 2	10+	1131	0	12	23	5	1.02									0
BOISE WSO AP //R	36.1	22.6	29.4	.4	56	15	- 5	9	1099	0	11	16	4	1.35	- .12	.41	31	6.0	2	28+	4	0	0
BRUNEAU	38.4	20.3	29.4		60	14	- 8	11	1096	0	11	23	5	.90		.30	12				5	0	0
CALDWELL	39.3	22.4	30.9	1.6	63	15	- 2	11	1051	0	12	20	3	1.26	- .12	.35	31+	4.0	4	12	4	0	0
CAMBRIDGE	30.3	10.8	20.6	1.9	50	16	-24	9	1373	0	12	31	12	3.78	.62	.80	31	9.0			10	3	0
COUNCIL	32.7M	16.1M	24.4M	- .4	50	16	-22	9	1252	0	12	24	10	5.34	1.02	1.16	15	19.0	20	13	11	5	2
DEER FLAT DAM	38.3	20.9	29.6	.4	63	16+	- 6	11	1090	0	12	21	5	1.07	- .09	.29	12	5.0	4	12	4	0	0
EMMETT 2 F	38.9	22.5	30.7	1.0	63	16	- 5	9	1055	0	12	23	4	.70	- 1.09	.34	25				2	0	0
GLENNS FERRY	36.8	17.5	27.2	- 3.3	54	30	- 9	10+	1166	0	11	23	9	1.46	.04	.44	31	4.0			4	0	0
GRAND VIEW 2 W	40.1	18.6	29.4	- .3	63	14	-10	11+	1097	0	12	27	6	.37	- .38	.14	27	1.0			2	0	0
KUNA 2 NNE	36.1	19.4	27.8	- 1.2	56	16	- 9	9	1150	0	12	22	6	1.08	- .09	.41	31	4.3	3	12	5	0	0
MOUNTAIN HOME	34.0	17.7	25.9	- 2.8	54	16+	- 7	11+	1207	0	12	27	6	1.26	.03	.38	28	8.0			3	0	0
OLA 4 S	33.2	14.4	23.8		56	17	-20	9	1271	0	12	27	10	2.78		.63	31	7.0	9	12	9	1	0
PARMA EXPERIMENT STA	36.5	19.8	28.2	- .1	61	16	- 8	11	1133	0	11	23	5	1.36	- .06	.36	19	5.0	5	12	4	0	0
PAYETTE	36.0	18.5	27.3	- .9	55	15	-10	9	1160	0	12	25	7	1.23	- .33	.37	31				4	0	0
SWAN FALLS POWER HOUSE	40.6	24.0	32.3	- .1	62	15	- 2	11	1007	0	12	18	1	.53	- .25	.19	27	2.0	2	12	1	0	0
WEISER 2 SE	35.8	16.8	26.3	- 1.2	54	16	-15	9	1190	0	12	26	9	1.25	- .48	.35	31	5.0	9	13+	4	0	0
DIVISION			27.7	- .7										1.61	- .08			6.7					
* * * SOUTHWESTERN HIGHLANDS 06																							
GRASMERE	M	M	M							0													
HOLLISTER	33.6	17.4	25.5	- 1.8	57	16	- 9	6	1220	0	12	24	10	.52	- .51	.14	17		4	10+	2	0	0
REYNOLDS	36.3	18.8	27.6		60	17+	-10	9	1152	0	12	24	8	1.14		.31	20				4	0	0
THREE CREEK																							
DIVISION			26.6	.1										.83	- .27								
* * * CENTRAL PLAINS 07																							
BLISS	34.3	18.7	26.5	- 1.6	50	30+	-10	9	1186	0	12	25	9	1.61	.40	.50	31		6	12	6	1	0
BURLEY FAA AP	31.1	16.3	23.7	- 1.9	60	16	-16	9	1273	0	12	24	10	1.71	.62	.50	31	7.9	8	8+	8	1	0
CASTLEFORD 2 N	31.8	17.8	24.8		50	30+	-13	9	1237	0	13	28	8	D 2.02		1.02	12	3.2	3	12+	5	1	1
HAZELTON	31.5	15.6	23.6	- 3.1	55	16	-15	2	1281	0	12	26	11	1.41	.19	.42	31	5.3	8	12	5	0	0
JEROME	33.4	17.6	25.5	- 1.4	53	15	- 9	10+	1216	0	12	25	8	1.35	.13	.60	31	8.0	7	12	4	1	0
MAGIC DAM	26.6	5.6	16.1		45	17	-27	2	1516	0	12	28	12	.90		.30	18	9.0	8	18+	4	0	0
MINIDOKA 10 WNW	29.2	9.9	19.6		47	17+	-20	3+	1404	0	13	30	12	.77		.26	17	2.8			3	0	0
MINIDOKA DAM	30.9	15.5	23.2		58	16	-15	2	1289	0	12	26	10	.98		.25	17	3.5	7	12	4	0	0
PAUL 1 ENE	31.3	14.7	23.0	- 2.3	60	17	-15	3	1293	0	13	27	11	1.39	.34	.61	31	4.0			4	1	0
PICABO	26.7	4.3	15.5		44	18	-23	11+	1529	0	16	29	12	D 2.14		.60	19	14.0	11	13	7	1	0
RICHFIELD	27.9	10.3	19.1	- 2.2	42	30	-23	2	1421	0	13	28	9	1.77	.12	.43	18		12	12+	6	0	0
SHOSHONE 1 WNW	29.9	14.0	22.0	- 2.0	44	30+	-15	2	1328	0	12	28	9	D 1.63	.09	.55	31	8.0			6	1	0
TWIN FALLS 2 NNE	31.4	18.1	24.8	- 3.1	56	17	-10	10	1242	0	13	25	8	.70	- .32	.14	19+	5.3	6	12	3	0	0
TWIN FALLS 3 SE	33.9	18.8	26.4	- 1.2	58	17	- 7	9	1193	0	12	23	9	.52	.45	.11	19	3.0			2	0	0
TWIN FALLS WSO	32.1	17.7	24.9		56	17	-11	9	1237	0	13	23	11	.75		.22	19	6.6	3	12+	2	0	0
DIVISION			22.6	- 3.2										1.31	.11			6.2					
* * * NORTHEASTERN VALLEYS 08																							
CHALLIS	27.3	7.7	17.5	- 2.1	48	15	-21	9+	1471	0	13	29	13	.57	.02	.21	19				3	0	0
CHILLY BARTON FLAT	28.1	5.0	16.6	3.3	46	17+	-25	9	1500	0	16	30	12	.08	- .42	.03	19				0	0	0
GIBBONSVILLE	22.6	6.7	14.7		41	16	-25	6	1559	0	17	31	12	D 1.50		D .40	18	14.5			7	0	0
LEADORE 2	26.1M	3.8M	15.0M		50	16	-27	9+	1550	0		29	12	T		T	25+	.1			0	0	0
MACKAY RANGER STATION	26.9	6.1	16.5	- .6	49	16	-20	11	1500	0	15	31	12	.62	- .37	.20	15	4.5			3	0	0
MACKAY 4 NW	27.0	4.5	15.8		49	17+	-23	9	1524	0	15	30	13	D .30		.11	17	.5			1	0	0
MAY	29.3	7.2	18.3	.5	52	15	-29	2	1448	0	13	29	12	.11	- .34	.11	6	1.0	7	12+	1	0	0
SALMON 1 N	28.3	10.8	19.6	.8	57	16	-25	2	1407	0	12	27	12	.86	.25	.45	19	2.0	7	7+	1	0	0
DIVISION			16.8	- .4										.51	- .21			3.8					
* * * UPPER SNAKE RIVER PLAINS 09																							
ABERDEEN EXP STATION	27.4	8.3	17.9	- 3.4	50	17	-24	10	1462	0	13	28	11	.57	- .20	.30	19				1	0	0
AMERICAN FALLS 1 SW	29.7	16.0	22.9	- 1.2	54	16	-17	8	1303	0	11	22	12	1.12	.13	.20	31	7.0	6	11+	5	0	0
ARCO 3 SW	27.3M	2.2M	14.8M		47	16	-22	8	1577	0	15	30		.72		.27	19	6.0			3	0	0
ASHTON	26.4	9.8	18.1	.2	52	16	-20	8+	1447	0	21	29	11	2.29	.44	.33	19	23.0	29	31	12	0	0
BLACKFOOT 2 SSW	29.2	12.2	20.7	- 2.7	56	16	-24	2	1368	0	13	26	12	1.23	.27	.41	28					0	0
CRATERS OF THE MOON NM	26.1M	8.5	17.3M		47	16	-14	11+	1483	0	16	30	12	1.54		.36	18	16.7	27	13	5	0	0
DUBOIS EXP STATION	23.8	8.9	16.4	- 1.6	43	16	-13	11	1500	0	20	30	12	.38	- .44	.13	19	3.2	16	3+	1	0	0
FORT HALL INDIAN AGNCY	29.1M	14.2M	21.7M	- 1.7	58	16	-21	9	1341	0	14		12	D .65	- .15							0	0
HAMER 4 NW	26.0	5.6	15.8		43	17	-32	11	1520	0	18	28	11	.35		.12	18	3.9	10	11+	2	0	0
HOWE	30.5	9.5	20.0		58	16	-24	10	1388	0	15	29	11	.39	- .38	.33	18	2.0	4	12+	1	0	0
IDAHO FALLS 2 ESE	28.0	12.5	20.3		55	16	-20	2	1383	0	14	25	11										
IDAHO FALLS FAA AP	24.6	11.1	17.9	- 1.0	48	16	-25	2	1458	0	16	28	11			.23	19	7.3	10	13	2	0	0

See Reference Notes Following Station Index

MONTHLY SUMMARIZED STATION AND DIVISIONAL DATA

IDAHO
JANUARY 1974

Station	Temperature: Average Maximum	Average Minimum	Average	Departure From Normal	Highest	Date	Lowest	Date	Degree Days	No. of Days: Max. 90° or Above	Max. 32° or Below	Min. 32° or Below	Min. 0° or Below	Precipitation: Total	Departure From Normal	Greatest Day	Date	Snow, Sleet: Total	Max. Depth on Ground	Date	No. of Days: .10 or More	.50 or More	1.00 or More
IDAHO FALLS [illegible]	27.4	6.3	16.9	.5	51	16	-29	11+	1491	0	15	29	11	.66	- .09	.37	18		7	12+	1	0	0
MUD[illegible]	32.8	15.2	24.0		58	16	-16	8	1266	0	11	26	11	1.31		.40	13	6.0	7	12	5	0	0
MASSACRE ROCKS ST PK	30.4M	14.5M	22.[illegible]M		58	16	-17	8	1313	0	12		11	1.06		.26	17	5.0	4	11+	3	0	0
POCATELLO WSO AP	29.9	15.1	22.5	- .7	57	16	-19	9	1313	0	12	23	11	1.55	.50	.28	31	8.8	5	12+	8	0	0
ST ANTHONY 1 WNW	27.0	8.1	17.6	- 1.1	50	17	-25	8+	1467	0	16	28	12	1.03	- .36	.36	26		19	7	2	0	0
SUGAR	26.9	10.9	18.9	.6	49	16	-29	2	1428	0	17	26	10	.57	- .37	.17	5	9.5	17	12	1	0	0
DIVISION			19.2	- .5										.96	- .05			8.2					
* * * EASTERN HIGHLANDS 10																							
ARBON 2 NW	28.3	11.5	19.9		45	17	-12	6+	1390	0	19	29	10	2.36		.30	13	9.8			11	0	0
CONNA	25.7	7.2	16.5	- 1.7	48	17	-29	2	1498	0	20	29	11	1.53	- .30	.53	28	22.7	27	28	6	1	0
DRIGGS	29.7	8.0	18.9	1.5	50	16	-25	2	1428	0	14	27	10	1.69	.31	.50	31	29.5			7	1	0
GRACE	27.6	11.5	19.6	.1	46	16	-21	2	1405	0	21	28	9	.86	- .31	.15	5	7.0	19	14+	3	0	0
HENRY	M		M		53	16				0									29	31+		0	0
IDAHO FALLS 16 SE	28.1	7.9	18.0		49	16	-32	2+	1450	0	18	28	12	1.31		.42	31	15.8	16	8+	4	0	0
ISLAND PARK DAM	23.8	4.7	14.3	1.0	47	16	-34	2+	1569	0	25	31	14	4.70	.53	.86	25	51.0	56	31	15	2	0
KILGORE	22.3	3.6	13.0		46	16	-26	11	1613	0	26	31	14	1.75		.34	19	21.0			6	0	0
LIFTON PUMPING STATION	28.6	4.8	16.7	- 1.0	46	30+	-27	2	1492	0	17	31	10	.92	.29	.24	19	10.5	11	31+	5	0	0
MALAD	29.9	12.9	21.4	- 1.9	51	16	-12	3+	1346	0	16	31	[illegible]	2.36	.93	.36	19	17.0	15	28+	9	0	0
MALAD CITY	30.2	6.8	18.5		45	30+	-25	3+	1436	0	13	31	11	1.79		.39	19	15.5	15	6+	8	0	0
MONTPELIER RANGER STA	26.4	6.3	16.4	- 1.6	47	15	-28	2	1503	0	20	31	10	1.12	- .15	.24	19	13.4	20	30+	3	0	0
OAKLEY	34.3	15.5	24.9	- 3.2	58	16	- 9	10	1237	[illegible]	12	26	10	1.01	.13	.21	19	10.0	2	11+	5	0	0
PALISADES DAM	29.6	14.7	22.2		55	16	-18	1	1324	0	15	27	7	1.87		.28	28		24	7	6	0	0
PRESTON 3 NE	28.4M	9.7M	19.1M	- 2.8	50	17	-17	3+	1418	0		31		1.21	- .17	.32	18		11	8+		0	0
STREVELL	26.9M	11.2M	19.1M	- 4.0			-10	10	1444	0	15		7	.51	- .15	.33	19	3.0	4	12+	2	0	0
SWAN VALLEY	28.5	10.7	19.6		55	16	-34	2	1402	0	18	27	9	1.65		.36	28	37.0	20	29+	6	0	0
TETONIA EXP STATION																							
DIVISION			18.6	- 1.0										1.67	.19			18.8					

See Reference Notes Following Station Index

DAILY PRECIPITATION

IDAHO
JANUARY 1974

Station	Total	1	2	3	4	5	6	7	8	9	10	11	12	13	14	15	16	17	18	19	20	21	22	23	24	25	26	27	28	29	30	31
		Day of Month																														
• • • PANHANDLE 01																																
BAYVIEW MODEL BASIN	D 5.81		D .30	D .30		T		D .05					.03	.25	.92	1.30	D .10	.40		.62		D .02			.60	.40	.08	.04	.05		D .05	D .30
BONNERS FERRY 1 SW	6.70		.08					.07		T	.04		.42	.69	1.07	1.27	.87	.19	.47	.33		T	.10	.03	.03	.38	T	.06	T	T	T	.60
CABINET GORGE	9.74		.12		T			.06		.01	.02		.25	.93	1.22	1.74	.93	.13	.35	.33	.17	.13	.40	.17	.84	.90	.10	.38	.03	.12	.14	.47
COEUR D'ALENE 1 E	7.54		.24		T	T		.07	T	T	T		.24	.54	1.15	1.42	.68	.20	.64	.23	.03	T	.16	.08	.12	.60	.03	T	.03		.18	.84
PORTHILL	D 4.84		.03					.14	D .10				.21	.42	.68	.88	.54	.11	.20	.31	T	T	.03	.01		.71	T	.06	T		T	.41
PRIEST RIVER EXP STA	8.26		.22		T			.06					.25	.52	1.45	1.60	1.03	.20	.50	.53	.04	T	.07	.05	.22	.70		.04	.01	T		.57
SAINT MARIES	D 8.60		.19					D .02					.30	.53	1.14	1.70	.85	.30	.33	.35	.02	.02	.27	.15	.56	.74	.07	.06	.06		.11	.81
SANDPOINT EXP STATION	8.28		.09					.01					.50	.54	1.23	1.30	.91	.22	.47		.48	.56	.20	.34	.15	.10		.20	.70	T	T	.26
TENSED	7.41		.15					.20			T		.23	.31	.94	1.83	.58		.40	.06	.05	.06	.05	.27	.75	.21	.30	.05			.31	.66
• • • NORTH CENTRAL PRAIRIES 02																																
COTTONWOOD	1.48				T	T		.03	T				.02	.06	.05	.14	.19	.35	.02	.30	T	T	T	.01	.07	.10	.01	.01			T	.10
GRANGEVILLE	2.06				T			.17							.25	.51	.29	.15	.16	T	.02	T	T		.01	.03	.08	.02	.01		.31	.05
MOSCOW-UNIV OF IDAHO	6.70		.14			T	T				T	.03	.14	.05	.52	.91	1.16	.22	.68	.32	T	T	.09	.22	.21	.62	.04	.04	.02		.59	.70
NEZPERCE	2.06		T		T	T		.08			T	T	.05	T	.04	.37	.03	.10	.12	T	T	.01	.09	.05	.78	.29	.07	.02	.02		.48	.16
POTLATCH 3 NNE	5.91												.20	.04	.43	1.23	.60		.28	.16	.03	.04	.10	.20	.52	.58	.10	.10			.70	.60
WINCHESTER 1 SW	3.09		T		T	T		.10				T	.04	T	.31	.65	.25	.12	T	T	.03	T	.04	.02	.03	.46	.39	.04	.06	T	.43	.12
• • • NORTH CENTRAL CANYONS 03																																
DWORSHAK FISH HATCHERY	3.86		.02	.02				.02	.01			.01	.01	.02	.05	.17	.23	.20		.36	.01	.03	.09	.24	.31	.30	.53	.08	.18	.01	.01	.95
FENN RANGER STATION	6.62				T	T		.10	.05		T		.08	.24	T	.09	.16	.65	.03	.51	.08	.08	.43	.49	.20	.56	.74	.37	.43	.03	.29	1.01
KAMIAH	2.52				.04			.12					.15		.03	.26		.17	.10		T	.05	.05	.03	.12	.26	.16	.04	.05		.36	.51
KOOSKIA	2.27				T			.11					.15			.14	T	.34	.10		T	.03	T	.02	.12	.22	.31				.36	.37
LEWISTON WSO AP //R	1.34		.14		T	T		.03	T	T		T	T		.03	.08	.02	.01	.12		T		T	.14	.04	.01	.15	T			.50	.07
ORofino	3.81		.08					T				.02	.11		.06	.07	.10	.12	.20	.08	.02	.03	.25	.18	.32	.49	.30	.04	.21		.38	.75
RIGGINS	1.62							.06							.09	.19	.30	.15	.35	.18	.08		T	.04	.05	.03	.10				T	
• • • CENTRAL MOUNTAINS 04																																
ANDERSON DAM	3.61						.07	T	.06				.31	.81	T	.20	.04	.02	.72	.03	T					.17	.02	.01	.10			1.05
ARROWROCK DAM	1.86	T				T	T		.06				.15	.30	.21	.13	T	.10		.21			T	.05		.06	.05	T	.49			.05
ATLANTA	D 4.70	.10				D .10		T	.02				.47	.68	T	.09	.05	.52	.57	.32			.06	.15		.25	.27	.10	.30		.15	.30
AVERY R. S. NO 2	9.80		.22		T			.11			.01		.39	.48	.87	1.11	.65	.35	.60	.21		.13	.61	.47	.57	.40	.80	.40	.27		.53	.62
BROWNLEE DAM	1.58												.32	.23		.07		.05		.39						.04			.17			.31
CASCADE 1 NW	5.39			T	T	.01	T	.01	T				.38	.61	.29	1.25	.54	.59	.36	.49	T		.02	.05	T	.14	.16	.04	.04		.04	.37
CENTERVILLE ARBAUGH RM	5.38					T	T		T	T			.58	.71	.29	.41	.03	.51	.57	T		.52	T	T	.11	.04	.07	.48	.04			1.02
CLARKIA RANGER STATION	10.17		.02		T			.02			T	T	*	*	2.01	1.49	1.41	.48	.35	*	*	.51	.32	.28	.41	.97	*	*	.80		.59	.51
COBALT	D 1.89												.08		.14	.42		.110	.08	.60				.07			.01		.22		.07	.09
DEADWOOD DAM	9.51					T	T	T					.67	1.26	.85	2.22	1.18	.62	.67	.55	T		.06	.12	T	.19	.13	.12	.11		T	.76
DIXIE	6.00	T		T		T	T	T	.05		T	T	T	.40	.06	.46	.73	.35	T	.80	.13	.06	.39	.51	.05	.22	.29	.23	.29	.12	.73
ELK CITY	3.62					T		.06	.09		.06			.10			.06	.30	T	.02	.06	.09	.26	.46	T			.46	1.34	.05	.10	.11
ELK RIVER 1 S	D 6.41		T					D .10	T			.01	.03	.12	.40	.28	.13	.41		.60	T	.05	.09	.48	.56	.98	D .50		.88	.03	.36	.40
FAIRFIELD RANGER STA	2.79					.05	T						.26	.61	.07	.23	.11	.04	.52	.15						.02		T					.73
GALENA	-	-	-	-	-	-	-	-	-	-	-	-	-	-	-	-	-	-	-	-	-	-	-	-	-	-	-	-	-	-	-	-
GARDEN VALLEY RS	5.73						.05	.01					.65	.50	.47	1.22	.30	.31	.70	.14			.03	.12			.06	.12	.30			.75
GRANGEVILLE 11 SE	1.75	T			T								.04		.20	.07	.25	.22	.09	.12	.04	.01	.01	.03	.12	.14	.15	T	.03		.20	.03
GROUSE	1.73					.08							.02	.12		.65	.05	.25	.25	.21												.10
HAILEY RANGER STATION	2.80					T			T				*	*	.90	.59	.07	.17	.52	.25						.01						.29
HEADQUARTERS	9.98		T	.10				T			T	.12	T	.73	.43	.81	1.45	.82	T	1.01		.10	.22	.45	.28	.87	.46	.10	.61	T	.26	1.16
HILL CITY	D 2.62					D .10							T	.78	.06		.25		D .30	.69												
IDAHO CITY	4.53				T	T		.02					.46	.84	.16	.55	.06	.15	.64	.16			.02	.16		.06	.06	.14	.16		T	.84
KELLOGG	-	-	-	-	-	-	-	-	-	-	-	-	-	-	-	-	-	-	-	-	-	-	-	-	-	-	-	-	-	-	-	-
KETCHUM R S	3.71					T			T				.21	.44	.24	.75	.71	.40		.94							.01		.01			T
LOWMAN 3 E NO 2	-	-	-	-	-	-	-	-	-	-	-	-	-	-	-	-	-	-	-	-	-	-	-	-	-	-	-	-	-	-	-	-
MC CALL	6.24							.02					.40	.67	.50	.84	.90	.40	.50	.34	T		.11	.15	.14	.11	.25	.16	T	T		.75
MIDDLE FORK LODGE	4.71						T	T	T				T	.56	.18		1.20	.61	.16	.91	.02			T		.04	.20		.03			T
NEW MEADOWS RANGER STA	6.93	.02						.01	.01				.11	.87	.05	1.73	1.51	.60	.01	1.08	.02		.03	.17		.08	.17	.04	.10			.32
NORTH STAR RANCH	3.34							T	.15		T	T	.08	.11	.11	.15	.03	.08	.05	.71	.07	T	.18	.17	.05	.24	.06	T	.35	.05	.19	.51
PIERCE //R	7.14			.07				T	.05			.11		.52	.08	.15	.55	.28	T	.80	T	.08	.20	.53	.27	.75	.94	T	.62		.07	1.07
POWELL	9.46	T	T		.02	T		.06	.10	.01	.01	.03	.03	.55	.45	.96	1.14	.98	.01	.68	.03	.01	.24	.38	.10	.75	.48	.15	.98	.30	.36	.65
SHOUP	1.59				T			T				.10			.05	.29	.02	.08	.15	.35	.04		.06		.07	.17	.03	T	.08	T	.03	.07
STANLEY	-	-	-	-	-	-	-	-	-	-	-	-	-	-	-	-	-	-	-	-	-	-	-	-	-	-	-	-	-	-	-	-
WALLACE WOODLAND PARK	14.56		.12	T				.07	T	.02	T	.01	.02	.83	1.81	2.53	3.07	1.23	.03	1.10	.03	.08	.20	.41	.11	.69	.36	.14	.53	.21	.61	.35
WARREN	7.48												T	.60	.40	2.21	1.36	.45	.35	.20			.35	.25		.35	.15	.25	.18	T	.03	.39
YELLOW PINE 7 S	8.18	T				T	T	T	T				.17	.84	.30	1.68	1.98	1.27	.02	1.18	T	T	T	.07	T	.1	.25	.02	.11			.18
• • • SOUTHWESTERN VALLEYS 05																																
BOISE 7 N	2.27	T				.08	T	T	T				.27	.04	.02	.02	T	.05	.27	T	.01		.03	.01		.22	.22	.34	T			.76
BOISE LUCKY PEAK DAM	1.02							.03	T				T	T	T	T		.02		*	.2.		T			.05	*	*	.62			.09
BOISE WSO AP //R	1.35	.01				.08	T	T	T		T		.19	T	T	T	.07	.0.	.14		T		.01	T		.01	.06	.36				.41
BRUNEAU	.90												.30					.05	.15							T	.10	.12	.13			.05
CALDWELL	1.26					.05							.39	T	T			.03	.22	T					T	T	T	.21	.05			.35
CAMBRIDGE	3.78												.59		.18	.45	.08	.12	.79	.29						.15		.28	.16			.80
COUNCIL	5.34							T	T		.02		.58	.50	.25	1.16	.23	.16	.73	.23			T	.02	.08	.06		.10	.12			1.10
DEER FLAT DAM	1.07					.04	.06						.29		.01		.03		.19							.03	T	.24	.02			.16
EMMETT 2 E	.70					T								.05				.05			T					.34	.03		.23			
GLENNS FERRY	1.46								T				.42		.02		.05	T	.20							T		.33				.44
GRAND VIEW 2 W	.37	T				.02												T	.06	T	T					T	T	.14	.13			.02
KUNA 2 NNE	1.08	T				.05		T					.18		T			T	.15		T		T	T	T	T	.03	.13	.13			.41
MOUNTAIN HOME	1.26	.01				.05	.02	T	.01				.08	.02	.02	.07		.01	.03	.14	.02				.02	T	.02	.01	.38			.35
OLA 4 S	2.78												.10	.33	.05	.34	.07	.19	.47	.06					.10	.04	.11	.15	.09	.05		.63
PARMA EXPERIMENT STA	1.36					.02	.03						.31	T		.02		.07	.02	.34					T	.03	T		.16			.34
PAYETTE	1.23					.03							.34			.01	.02	.03	.33							T		.10	T			.37
SWAN FALLS POWER HOUSE	.53					.07	T						.09					T	.03				T			T	T	.19	.09			.06
WEISER 2 SE	1.25							T					.29	.05		.04	.01		.25	.14					T	T		.09	.03			.35
• • • SOUTHWESTERN HIGHLANDS 06																																
GRASMERE	-	-	-	-	-	-	-	-	-	-	-	-	-	-	-	-	-	-	-	-	-	-	-	-	-	-	-	-	-	-	-	-
HOLLISTER	.52	T				.07				T			.02					.14	.04	.06			T			T		T	.11			.08
REYNOLDS	1.14							.08						.15				.17	.07		.31								.28			.09
THREE CREEK	-	-	-	-	-	-	-	-	-	-	-	-	-	-	-	-	-	-	-	-	-	-	-	-	-	-	-	-	-	-	-	-
• • • CENTRAL PLAINS 07																																
BLISS	1.61					.20		T					.05	.13			.07	.10	.28	.09	T							.01	.18			.50
BURLEY FAA AP	1.71				.14	.13	T	T	.01				.04	.19		.02	T	.19	.14	.19	T	T			T	.05		.11				.50
CASTLEFORD 2 N	D 2.02					.20	T						1.03	.01	T	.03	.01	T	.13	.04	.06		T	T	T	.03	.09	.01	.17	T		.22
HAZELTON	1.41	T				.07			T				.19	.06		.08		.19	.23	.17	.01						.01	T	.02			.42
JEROME	1.35					.02	.03	T	.02				.12			.04	.26		.18	.08	T	T				T		T				.60
MAGIC DAM	.90						T							.25	T				.30	.10												.25
MINIDOKA 10 WNW	4.77					.05							.09	.07	.12	T		.26		.20							T		T			
MINIDOKA DAM	.98					.02			T				.05	.18	T	T		.25	.15	.04	T					T		T	.05			.24
PAUL 1 ENE	1.39					.10			T				.06	.08	.09	T	.01	.10	.08	.21	.02						.02		.01			.61
PICABO	D 2.14					D .10							.07	.30	.10	.35	.08	.14		.60												.40

See reference notes following Station Index

DAILY PRECIPITATION

IDAHO
JANUARY 1974

Day of Month

Station	Total	1	2	3	4	5	6	7	8	9	10	11	12	13	14	15	16	17	18	19	20	21	22	23	24	25	26	27	28	29	30	31
[illegible]	[illegible]							T	T				.12	.31	.02	.13	T	.09	.43	.22	.03					T		T				.42
[illegible]	[illegible]					[illegible]		T	T				D .20	.29	T	.05	.01	.11	.24	.07	T	T				T		T	.01	T		.55
[illegible]	.70	[illegible]				.17	T		.01				.14	.05	T	.06		.08		.14	T		T			.01			.05			.01
[illegible]	[illegible]					.26		T	.02				.09	.04		.02		.04		.11	.02	T					.02		.10			T
[illegible]	[illegible]	.15				.76			.02				.04	.02	.01	.02		.07	T	.22	.02		T	T		T	.03		.07			T
[illegible]																																
[illegible]																																
[illegible]																																
[illegible]																.05	.16	.15		.21				T								
CHILLY BARTON FIAT	.17				[illegible]	[illegible]			T						T	T		.02	T	.03			T			T		T	T			
[illegible]	[illegible]					T					T	T	.10	D .15			T	T	D .40		T	T	T	.20		T	.30	T	.15	T	T	.20
[illegible]					T		T									T		T	T							T						
[illegible]	.03				T	T							T		.02	.20	.02	.10	.10	.08			.02	T		T		.08				
[illegible]	[illegible]				T	-			T				T	.06	T	.02	T	.11	T	D .05			.02		T	.02	T	T	.02			
MAY	.11						.11														T											
SALMON 1 N	.44				.04	.04		.03					T	T	T	.06	.03	.04	.05	.45	T			.01	.02	.03	.04	.01	.02			
[illegible]																																
[illegible]																																
[illegible]	.57					.04	T		.02				.03	.05	.05		T	T		.30	T	.01					T		.07			
[illegible]	1.15					.09	.01	T	.02				.02	.19				.15	.09	.18	.02	T				.03			.13			.20
[illegible]	[illegible]								.02					.15		.07		.12	.07	.27						.02	T				T	
[illegible]	2.29				.07	.08	.03	.11	T		.10	.04	.12	.06		T		.09	.13	.33	.01	.01	.11	.17	.04	.20	.22	.12	.12			.13
BLACKFOOT 2 SSW	1.13					*	*	*	.18				*	.10				.04	.09	*	*	.16				.03			.41			.22
[illegible]	.54					.05			T				.05	.28	T	.23	.17		.36	.29						.04						.07
[illegible]	.38				.05								.02	.04				T	.08	.13			T	T	T	.05	.01					
[illegible]	.05					.11		T			T		.03	.04				.05	.08	*	.12			D .05					.07			.10
[illegible]	.35			.04	T								.07	.05					.12	.10						.02						
HOME	.39										T	T	T				.06		.33													
[illegible]	-	-	-	-	-	-	-	-	-	-	-	-	-	-	-	-	-	-	-	-	-	-	-	-	-	-	-	-	-	-	-	-
[illegible]	-				.01	-	T	.04		T	.02	.02	.07	.02				.10	T	.23	T	.01	T	T	T	.01	.03	.04	-			.09
[illegible]	.64				.05	.05								.06				.05	.37	.08				T								
MALTA 2 E	.21						.05						.17	.40	T	T	T	T	.25	.15	.05			T	T	.08	.03		.05			.15
[illegible]	1.06				.08			.02					.07	.08	T	T	T	.26	.16	.08	.04	.01					T		.09			.22
[illegible]	1.55				.12	.27	.01	.05	.02	T	T	T	.02	.10	T	T	T	.11	.23	.19	.02	T	T	T	T	.02	.01	.10	T			.28
[illegible]	1.13					.06		.03			.08	.02	.04	.09						.24		.01		.05			.36		.05			
[illegible]	.57				T	.17	.02	.02	T		.04	.02	.07	.02				.05	T	T				.06	T	.03	.06	.01	T			T
[illegible]																																
[illegible]																																
[illegible]	2.54					.23	.06	T			T		.07	.30		.05		.13	.23	.15	.16	T	.12	.14		.08		.16	.20			.28
[illegible]	1.53				T	.16	T	.02	.05		T	T			.25				.10	.23	T	.07	.02	.10				T	.53	T		
[illegible]	1.69					.09	T	.20					.08	.27	.03	T			.14		T	T	.03	T			.10			.15	.10	.50
GRACE	.86				T	.15	T				T		.07	.09				.06		.13	T		T	.08		T	.05	.02	.14			.07
[illegible]	-													T	T	.13		-	-	-					.05		.30	.15	.25	T		
[illegible]	[illegible]				.05	.17	.01	.07	.02		T		.02	.03	.01			.16	.02	.04		T	T	.06		.02	.11	.05	.05			.42
[illegible]	4.70				.08	.09		.15	T	T	.05	.05	.24	.59	.22	.11		.14	.14	.43	.03	T	.27	.15	.07	.86	.16	.11	.28	.04	T	.44
[illegible]	1.[illegible]				.7	.05		.01			T		.19	.24		.04		.07	.06	.34			.06	.12	.03	.30		T	.07			
[illegible]	.43				T	.1[illegible]	T	.17						.02				.13	.07	.24	.10	.02	T			.01	.01	.01	.02			.01
[illegible]	2.34					.23	.07	.53					.17	.25	.01			.26	.15	.36	.18		.05	.18	.02	.04	.09	.04	.06			.17
[illegible]	1.79				T	.24	.07	.01	.01		T		.15	.19	T			.26	.03	.39	.10		.02	.15	T	T	.10	T	.07			T
[illegible]	1.12				T	.07	.04	.09	.04					.02	.04			.06	.10	.24	.01	.18	T	.05	T	T	.07	.01	.04	.06		
OAKLEY	1.01					.78							T	.05				.06	.12	.21	.13				.03	.02	.11		.03			.17
[illegible]	.97		.01		.01	.78	.04	.07	.05		.02	.02	.05	.25	.01			.12	T	.22	.05	.17	.02	.05	.03	.06	.15	.04	.28	T		.07
[illegible]	1.21	T			T	.16	*	.08	T			T		*	.15				.32	.15	.22			.03		T	.05		.05	T		
[illegible]	-	.15	.05			.40	.10						.03	.10					*	*	*	*	*	.20		-	-	-	-	-	.05	-
[illegible]	.5[illegible]	.03				T		T					T							.33	T		T	T	T		.15					
[illegible]	1.65						.07	.04						.16						.16			.03	.18		T	.23	.08	.36			.34
[illegible]	-	-	-	-	-	-	-	-	-	-	-	-	-	-	-	-	-	-	-	-	-	-	-	-	-	-	-	-	-	-	-	-

See reference notes following Station Index

DAILY TEMPERATURES

IDAHO
JANUARY 1974

Station		1	2	3	4	5	6	7	8	9	10	11	12	13	14	15	16	17	18	19	20	21	22	23	24	25	26	27	28	29	30	31	Average
		Day of Month																															
* * *	MAX																																
	MIN																																
PANHANDLE 01	MAX																																
	MIN																																
BAYVIEW MODEL BASIN	MAX	26	24	25	23	22	18	16	19	14	12	17	19	36	43	51	50	47	42	46	41	33	33	38	40	45	39	40	40	44	42	34	32.9
	MIN	-7	12	3	6	9	-8	-7	-1	-9	-3	-4	5	12	32	38	43	37	29	32	30	23	24	31	33	35	30	30	32	38	25	24	18.5
BONNERS FERRY 1 SW	MAX	16	26		15	10	12	15	13	16	19	10	14	43	49	50	51	48	38	43	38	33	37	40	43	43	44	39	46	44	44	32	32.4
	MIN	3	6		-7	-10	-6	0	-5	2	-2	-7	0	13	37	40	43	37	27	32	31	20	27	35	37	33	31	34	34	39	25	24	19.1
CABINET GORGE	MAX	17	21	16	17	17	8	16	11	17	18	14	16	38	47	50	49	45	36	41	35	32	31	36	36	36	41	34	45	42	41	31	30.1
	MIN	8	8	-5	2	-3	-3	-2	-5	4	3	0	10	16	37	36	37	32	28	33	29	26	25	30	32	32	32	32	32	34	30	26	19.2
COEUR D'ALENE 1 E	MAX	25	24	22	22	23	16	21	20	11	13	21	20	42	45	50	49	48	42	46	39	32	36	39	42	42	40	40	43	41	42	40	33.4
	MIN	4	15	-3	7	-5	-6	2	-1	-2	2	-5	8	18	39	39	43	38	27	37	31	25	28	34	37	37	32	32	36	37	31	27	20.8
PORTHILL	MAX	18	21	17	15	12	10	18	14	15	15	10	13	44	46	49	50	49	40	43	40	33	37	40	44	41	43	40	44	45	45	32	31.7
	MIN	6	10	-1	-1	-9	-7	-1	-3	-1	-2	-6	4	10	36	36	42	36	28	30	32	21	20	28	35	32	28	34	32	35	25	22	17.8
PRIEST RIVER EXP STA	MAX	15	20	15	17	17	13	16	14	13	13	14	17	38	42	47	46	44	34	37	34	29	32	33	36	37	34	34	41	41	40	30	28.8
	MIN	3	12	-7	1	-1	-5	-1	-8	-1	-1	-3	8	16	34	36	38	32	27	31	29	19	25	30	32	32	29	31	32	35	25	23	17.8
SAINT MARIES	MAX	19	22	24	20	15	10	18	16	13	13	23	26	48	49	50	53	49	42	47	37	32	36	41	39	44	41	42	45	45	45	43	33.8
	MIN	-3	11	-8	0	-7	-12	4	-9	-5	0	3	12	20	29	37	40	35	28	33	24	26	27	33	33	34	32	32	37	39	31	28	18.8
SANDPOINT EXP STATION	MAX	20	22	17	17	15	8	16	20	15	14	12	18	42	45	51	51	47	41	42	36	33	36	38	39	41	40	38	43	43	43	32	31.5
	MIN	-4	15	0	3	-1	-7	-1	-7	-5	-4	-10	8	18	36	37	42	36	28	32	30	24	28	34	34	34	29	33	33	37	26	23	18.7
TENSED	MAX	19	20	13	14	20	13	11	12	10	6	21	37	46	49	51	51	48	47	47	33	33	36	41	42	35	42	41	41	42	41	44	32.5
	MIN	-17	-9	-13	-18	-12	-24	-10	-8	-20	-9	-10	7	31	35	39	41	31	26	23	19	22	28	34	30	25	28	28	32	33	27	23	13.3
* * *	MAX																																
	MIN																																
NORTH CENTRAL PRAIRIES 02	MAX																																
	MIN																																
COTTONWOOD	MAX	31	15	17	15	15	10	12	14	13	10	17	27	40	44	51	54	48	43	44	37	32	33	37	40	40	39	36	37	41	40	37	31.3
	MIN	-5	-5	-3	-1	-4	-8	-5	-4	-6	-5	-1	11	20	38	38	43	31	28	35	27	20	24	28	33	34	25	28	30	35	33	26	17.4
GRANGEVILLE	MAX	12	17	17	15	14	11	16	13	19	14	23	43	47	50	55	53	45	48	44	33	33	40	43	44	42	36	40	43	42	39	44	33.4
	MIN	-7	-5	-9	-6	-9	-11	-5	-14	-10	-2	4	13	40	40	41	45	30	26	29	27	20	28	35	34	36	29	29	34	36	34	26	18.0
MOSCOW-UNIV OF IDAHO	MAX	19	20	11	7	10	16	9	9	9	8	19	32	40	46	52	50	48	42	46	39	33	38	40	41	39	37	40	43	42	41	41	31.2
	MIN	-10	-5	-12	-13	-12	-9	-4	-6	-14	-5	5	13	32	36	35	41	34	32	30	29	26	26	35	36	32	28	32	34	28	27	28	17.1
NEZPERCE	MAX	11	16	13	15	10	7	10	6	8	12	19	35	44	46	52	51	46	45	42	33	30	36	40	41	40	35	37	44	40	40	41	30.5
	MIN	-10	-6	-10	-1	-7	-14	-5	-10	-14	-1	3	13	32	36	38	42	33	31	31	27	23	28	33	34	32	25	29	34	35	27	27	17.3
POTLATCH 3 NNE	MAX	14	21	16	12	14	12	10	16	13	13	22	33	43	46	50	49	47	43	45	32	31	37	40	40	43	37	40	43	41	40	43	31.8
	MIN	-15	-7	-16	-16	-16	-20	-11	-9	-17	-8	2	10	30	37	33	41	28	28	28	21	20	24	32	35	31	29	28	33	34	25	25	14.2
WINCHESTER 1 SW	MAX	18	15	17	15	8	21	12	20	17	17	22	31	43	43	48	47	43	40	42	29	30	34	36	36	37	31	37	38	36	35	40	30.3
	MIN	-14	-10	-13	-11	-18	-18	-10	-19	-12	-8	-2	10	31	37	37	40	29	28	28	20	20	23	31	32	30	27	25	31	32	25	24	13.7
* * *	MAX																																
	MIN																																
NORTH CENTRAL CANYONS 03	MAX																																
	MIN																																
DWORSHAK FISH HATCHERY	MAX	34	23	24	24	19	19	17	19	15	20	18	26	32	40	43	61	42	48	49	48	41	38	36	48	43	43	44	41	51	52	42	35.5
	MIN	9	10	8	6	2	-1	0	0	-1	2	6	13	18	29	33	34	33	30	32	31	29	30	32	34	37	35	34	34	32	33	32	21.1
FENN RANGER STATION	MAX	40	23	26	25	25	22	15	17	19	22	19	31	28	36	40	57	38	41	40	37	36	37	34	36	38	39	38	35	42	36	37	32.5
	MIN	5	4	3	3	-3	-6	-6	-5	-6	-4	3	8	16	22	29	29	29	26	29	28	26	27	27	28	28	28	28	27	28	29	27	16.4
KOOSKIA	MAX	22	21	18	20	18	10	18	16	11	21	22	26	43	57	55	61	52	41	44	42	40	43	43	44	43	40	48	53	50	47	42	35.8
	MIN	3	5	2	5	-5	-7	0	-10	-8	1	5	12	22	33	35	38	34	29	34	30	27	31	32	35	35	31	33	35	37	31	30	19.8
LEWISTON WSO AP	MAX	16	18	14	16	15	10	13	9	8	10	19	40	51	56	55	53	50	51	52	42	41	45	47	49	47	48	48	53	51	50	50	36.4
	MIN	1	6	0	-2	-5	-8	-2	-2	-5	-4	7	11	37	40	41	42	33	33	33	28	27	34	39	40	39	35	34	41	43	31	31	21.9
ORofino	MAX	31	25	23	19	25	16	19	16	19	17	28	27	39	40	00	41	47	40	48	44	39	38	41	43	44	42	41	45	44	51	41	35.3
	MIN	8	10	4	7	0	-3	8	-1	2	7	9	18	26	33	37	35	35	29	35	30	29	32	35	36	37	35	37	36	32	33	32	22.7
RIGGINS	MAX	28	23	23	22	17	20	18	21	20	21	31	35	51	53	59	56	51	47	47	41	40	37	44	46	43	45	43	50	49	48	50	38.0
	MIN	15	12	8	10	5	2	9	3	6	9	10	25	32	36	41	45	38	35	38	34	28	32	34	36	33	34	34	36	40	40	41	25.8
* * *	MAX																																
	MIN																																
CENTRAL MOUNTAINS 04	MAX																																
	MIN																																
ANDERSON DAM	MAX	19	12	21	17	21	22	22	21	16	18	16	28	40	47	39	42	49	44	46	44	35	36	44	42	42	40	36	37	38	44	43	32.9
	MIN	3	-5	5	-2	-1	3	4	-2	-7	-2	-3	12	26	27	35	36	33	26	31	29	11	16	31	31	31	27	27	30	19	20	30	16.8
ARROWRUCK DAM	MAX	23	16	13	16	5	14	16	18	7	3	13	11	32	40	45	47	51	45	42	44	36	33	32	42	42	39	35	36	40	38	44	29.6
	MIN	10	-1	-1	0	[illegible]	0	-1	-2	-10	-11	-4	-3	6	32	37	39	35	29	30	29	21	23	25	29	32	29	26	26	23	24	30	16.2
ATLANTA	MAX	20	16	16	15	19	24	24	18	15	14	22	29	36	36	42	43	41	37	38	38	31	26	36	37	37	35	29	31	39	32	33	29.3
	MIN	-15	-18	-7	-14	0	-7	1	-13	-15	-7	-12	6	26	26	32	34	31	15	32	26	-2	4	23	26	28	23	19	24	22	17	23	10.6
AVERY R. S. NO 2	MAX	18	20	16	15	12	13	13	12	10	14	22	24	33	43	44	40	42	35	39	35	30	32	34	35	39	38	36	40	40	40	33	28.9
	MIN	0	8	-2	-3	-3	-7	2	-8	-4	-5	-1	12	24	30	32	33	32	29	33	28	25	25	31	31	34	34	34	35	35	30	27	18.4
BROWNLEE DAM	MAX	30	30	19	20	18	15	16	17	17	15	14	21	35	52	63	64	48	54	44	49	41	42	37	43	47	45	43	39	50	45	49	36.2
	MIN	13	5	7	4	1	-2	2	0	-1	1	0	3	19	34	41	44	39	38	36	33	28	30	29	32	35	32	31	31	31	31	33	21.3
CASCADE 1 NW	MAX	16	15	3	3	10	10	13	13	-2	10	16	30	41	39	46	48	43	39	40	34	28	30	35	37	36	32	31	37	35	34	35	27.0
	MIN	-12	-22	-14	-14	-6	-11	-4	-20	-25	-11	-4	7	29	32	34	37	34	23	31	26	7	14	26	29	30	18	19	27	28	28	28	11.7
CLARKIA RANGER STATION	MAX	15	21	16	14	14	12	15	11	15	13	24	26	37	43	45	39	38	39	40	35	30	33	36	35	36	37	34	36	39	41	35	29.2
	MIN	-14	1	-16	-8	-2	-20	-3	-19	-12	-3	2	10	26	32	32	34	32	25	33	29	22	25	32	32	32	32	31	33	33	29	27	15.7
COBALT	MAX	16	17	7	6	4	5	8	8	6	7	11	20	43	43	42	45	43	35	37	34	30	33	36	42	44	35	32	38	38	36	38	27.1
	MIN	-16	-22	-21	-19	-10	-24	-6	-25	-24	-16	-21	-3	17	28	34	20	22	5	30	24	5	10	25	27	29	8	12	24	28	29	25	6.3
DEADWOOD DAM	MAX	21	12	15	12	17	16	19	18	11	16	18	21	37	37	43	41	43	37	38	32	29	26	36	35	35	33	30	31	36	35	36	27.9
	MIN	-24	-31	-18	-17	-2	-12	-1	-25	-29	-9	-11	2	19	31	32	33	31	20	31	24	-4	4	23	27	27	18	14	24	25	26	24	8.1
DIXIE	MAX	17	13	11	11	11	7	12	16	11	13	12	20	32	37	39	41	41	37	35	33	32	25	28	32	34	33	31	27	32	30	30	25.3
	MIN	-31	-31	-25	-25	-17	-32	-32	-30	-30	-25	-12	-7	11	29	32	34	29	13	30	20	4	5	18	25	27	18	19	20	25	25	23	3.5

See Reference Notes Following Station Index

DAILY TEMPERATURES

STATION		Day of Month 1	2	3	4	5	6	7	8	9	10	11	12	13	14	15	16	17	18	19	20	21	22	23	24	25	26	27	28	29	30	31	Average
ELK CITY	MAX	24	18	17	21	15	16	15	15	10	16	18	21	35	35	45	47	39	40	43	36	30	31	34	36	36	34	36	34	36	36	34	28.9
	MIN	-28	-22	-17	-17	-22	-21	-7	-26	-26	-22	-2	-10	0	28	29	31	12	20	23	25	17	17	28	30	32	26	24	28	25	24	29	7.3
[illegible]	MAX	24	20	15	15	18	15	17	20	16	27	11	24	35	34	40	40	38	38	45	39	34	34	35	45	40	38	41	45	39	45	35	31.3
	MIN	-6	-1	-3	-7	-6	-20	-20	-17	-15	-10	-1	9	23	32	32	34	31	21	22	28	23	24	22	24	32	31	32	30	31	31	28	13.9
[illegible]	MAX	16	-1	13	7	14	18	24	10	5	14	7	22	37	36	39	41	38	34	38	37	26	30	35	36	36	32	29	33	35	38	35	26.3
	MIN	-2	-19	-10	-13	-3	-10	-14	-20	-24	-19	-23	-5	18	20	26	34	28	14	24	22	5	3	20	18	25	17	17	25	13	12	19	5.7
GALENA	MAX																																
	MIN																																
[illegible]	MAX	20	13	19	10	24	20	22	15	14	20	22	23	38	37	39	38	45	35	42	37	38	30	39	39	38	39	33	41	42	42	38	30.8
	MIN	-8	-15	-2	-7	4	2	15	-9	-14	0	-1	9	22	32	33	34	34	28	33	31	15	22	28	33	31	30	28	31	30	30	30	17.1
GRANGEVILLE 11 SE	MAX	20	21	20	18	15	12		15	14	20	27	37	50	54	61	60	44	42	40	36	36	36	44	44	42	37	40	48	46	45	41	35.6
	MIN	5	5	4	5	-4	-5	-5	-5	-2	5	11	16	29	34	35	39	34	29	35	31	26	31	34	36	37	33	32	24	34	32	31	20.8
GROVE	MAX	11	8	8	9	2	14	18	12	2	3	9	22	38	38	43	47	42	35	36	35	20	32	35	30	36	31	29	36	35	42	36	25.6
	MIN	-22	-22	-20	-25	-12	-19	-11	-21	-26	-20	-24	-7	14	24	35	35	34	15	15	8	12	-5	18	9	15	11	8	8	7	14	20	2.2
HAILEY RANGER STATION	MAX	17	19	14	17	19	20	22	11	11	13	13			42	38	42	44	39	42	37	29	25	37	36	40	34	30	38	34	43	38	29.1
	MIN	-14	-12	-6	-11	2	0	-5	-10	-16	-15	-19	1		26	31	34	33	15	29	22	15	-2	7	16	15	9	6	8	10	11	20	6.7
HEADQUARTERS	MAX	26	18	20	21	19	14	14	11	11	18	14	26	36	42	46	47	43	38	41	37	31	29	34	36	37	35	34	35	36	40	34	29.8
	MIN	-11	-9	-8	-8	-3	-15	-15	-16	-13	-8	0	8	18	15	33	33	31	23	31	27	21	24	28	32	32	31	28	28	32	32	30	13.9
HILL CITY	MAX	12	0	12	6	17	16	20	15	10	10	14	24	38	37	37	41	41	37	38	34	28	29	34	36	35	36	35	33	34	36	35	26.8
	MIN	-23	-37	-11	-32	-10	-13	-17	-27	-31	-31	-20	-6	15	12	22	31	24	23	19	22	-3	5	24	18	17	17	18	23	22	12	17	2.6
IDAHO CITY	MAX	25	20	20	15	21	20	20	20	15	20	25	29	35	36	37	37	46	42	40	38	35	43	41	40	40	37	35	41	42	40	40	32.1
	MIN	-12	-18	-10	-12	-4	-4	7	-16	-18	-2	-9	9	26	29	32	24	32	21	31	29	8	14	22	30	26	27	24	24	18	25	28	12.3
KELLOGG	MAX																																
	MIN																																
KETCHUM R S	MAX	18	15	6	14	15	21	21	19	5	11	11	12	30	38	35	38	39	48	30	41	37	31	30	41	38	45	40	27	36	36	47	28.2
	MIN	-11	-18	-19	-18	-10	-9	-10	-19	-19	-19	-18	-16	12	16	19	32	32	9	14	15	10	-3	4	14	21	9	5	6	5	5	15	1.7
LOWMAN 3 E NO 2	MAX																																
	MIN																																
[illegible]	MAX	22	19	16	16	16	16	15	15	12	18	18	25	34	38	43	42	40	41	40	34	35	27	36	35	36	32	31	31	34	34	33	28.5
	MIN	-2	-12	-10	-8	-5	-11	-5	-17	-19	-8	-9	7	25	30	35	37	32	22	32	26	2	12	24	29	29	21	18	28	22	23	24	12.0
MIDDLE FORK LODGE	MAX	26	8	10	9	10	10	10	18	11	7	20	21	33	41	43	39	42	41	34	43	36	32	37	41	46	37	36	34	41	41	40	28.9
	MIN	-6	-12	-13	-12	-9	-2	-1	-7	-11	-11	-7	-3	14	32	33	34	33	28	28	29	18	11	19	29	29	19	18	24	29	33	29	12.7
NEW MEADOWS RANGER STA	MAX	27	19	9	10	10	11	11	18	9	3	14	18	35	42	43	44	44	43	40	40	34	33	30	35	37	37	36	33	36	37	36	28.2
	MIN	-12	-21	-22	-19	-15	-24	-5	-26	-30	-30	-16	-2	14	33	33	35	33	22	32	26	6	9	20	21	25	20	18	20	22	21	28	7.0
NORTH STAR RANCH	MAX	24	12	15	12	14	10	8	17	10	14	17	23	34	39	51	58	44	45	35	40	34	35	34	37	40	43	38	39	41	45	41	30.6
	MIN	-9	-11	-5	-6	-10	-15	-16	-12	-11	-9	6	10	17	33	35	35	32	27	29	30	21	21	26	31	32	30	28	30	30	29	31	14.8
PIERCE	MAX	28	19	24	22	19	14	19	15	19	22	12	30	31	41	48	51	39	44	36	37	33	30	34	35	38	35	33	34	35	38	34	30.6
	MIN	-8	-9	-8	-10	-6	-18	-17	-18	-16	-10	-3	8	16	30	32	33	32	23	29	28	22	25	28	32	32	32	30	30	29	31	29	13.8
POWELL	MAX	23	12	11	11	15	11	11	16	9	19	18	24	25	35	35	35	37	39	33	37	31	32	32	34	36	36	34	33	35	35	33	26.7
	MIN	-14	-14	-8	-9	-12	-21	-21	-17	-17	-4	1	7	10	25	28	32	32	24	24	27	19	20	24	31	32	28	28	28	31	31	28	12.0
SHOUP	MAX	18	5	6	7	10	5	11	10	6	9	11	18	32	40	38	38	42	32	38	35	33	32	41	40	41	37	37	44	46	45	42	27.4
	MIN	-9	-12	-9	-5	0	-12	-5	-12	-12	-7	-2	6	17	25	31	32	28	25	31	30	14	18	30	32	32	24	30	31	27	35	32	14.4
STANLEY	MAX																																
	MIN																																
WALLACE WOODLAND PARK	MAX	21	15	18	14	15	12	12	17	12	12	14	20	38	42	48	47	44	39	41	38	32	31	34	36	39	36	34	36	39	38	33	29.3
	MIN	-10	-8	-11	-11	-10	-13	-11	-13	-12	-7	-7	4	17	35	35	41	36	29	33	29	22	23	27	32	33	31	30	32	32	31	26	15.0
WARREN	MAX	15	8	15	14	10	20	20	14	15	10	26	32	40	40	42	41	38	37	36	31	28	28	34	37	34	29	30	33	31	32	35	27.6
	MIN	-29	-24	-24	-16	-22	-28	-8	-26	-24	-12	-12	5	27	28	32	33	29	13	27	19	-3	8	23	26	23	18	17	23	18	25	26	6.2
YELLOW PINE 7 S	MAX	21	15	12	12	12	13	16	20	17	15	21	30	34	40	40	42	40	42	35	38	32	28	31	36	40	36	37	31	36	35	35	28.8
	MIN	-21	-22	-15	-16	-8	-12	-14	-22	-23	-22	-14	-10	20	32	33	31	34	19	25	27	4	4	15	25	29	18	19	23	23	27	28	7.6
* * *	MAX																																
	MIN																																
SOUTHWESTERN VALLEYS 05	MAX																																
	MIN																																
BOISE 7 N	MAX	2[illegible]	18	17	14	18	16	18	14	14	13	12	41	43	49	56	57	45	50	47	38	33	36	39	45	45	35	34	39	42	43	44	33.5
	MIN	5	1	3	2	5	1	0	-1	-5	-3	-2	6	26	40	46	43	38	33	37	28	21	25	31	34	30	25	27	32	31	37	33	20.3
BOISE [illegible] DAM	MAX	2[illegible]	18	18	21	21	17	23	19	14	17	14	14	46	48	58	61	60	51	55	46	51	37	38	47	49	46	40	45	44	45	42	36.5
	MIN	1	2	9	7	0	1	3	-1	-2	-2	0	2	6	40	43	46	39	35	32	29	21	23	29	34	36	34	30	30	29	32	32	20.0
BOISE WSO AP	MAX	24	20	21	18	18	20	18	16	13	12	15	42	44	49	56	55	49	50	49	41	36	39	45	50	47	44	40	44	47	48	48	36.1
	MIN	8	7	8	6	3	2	2	0	-5	-4	-2	11	24	40	48	45	35	38	36	30	25	30	36	36	35	33	33	34	33	36	38	22.6
BRUNEAU	MAX	28	20	21	21	21	22	20	18	15	13	13	38	55	60	53	58	56	42	50	43	40	41	49	50	53	44	42	46	54	52	51	38.4
	MIN	15	3	10	2	11	2	-3	-7	-7	-6	-8	9	24	38	40	46	37	29	37	34	27	22	29	33	36	30	27	30	27	32	35	20.3
CALDWELL	MAX	32	26	24	20	21	23	23	19	17	17	15	22	51	57	63	60	54	52	51	51	40	40	50	52	51	45	42	51	50	51	49	39.3
	MIN	17	5	13	6	8	5	2	-1	[illegible]	1	-2	8	8	40	44	46	35	32	36	33	26	29	32	34	37	33	32	30	32	35	38	22.4
[illegible]	MAX	22	23	14	2	15	12	17	12	3	[illegible]	7	25	35	49	45	50	45	42	45	41	35	34	38	41	39	42	36	44	40	41	36	30.3
	MIN	-10	-15	-15	-14	-15	-19	-1	-17	-24	-12	-15	-2	12	26	31	32	29	21	30	30	15	22	24	31	30	27	29	31	21	22	31	10.8
[illegible]	MAX		28	15	10	20	14	20	17	10	8	12	28	38	43	44	50	47	46	46	44	37	35	40	41	41	42	41	41	41	41	41	32.7
	MIN		-4	-13	-11	-8	-14	[illegible]	-16	-22	-10	-16	2	28	36	34	35	36	26	36	33	20	26	29	32	35	30	29	30	31	31	32	16.1
DEER FLAT DAM	MAX	28	26	22	19	20	25	20	19	15	17	15	21	51	60	63	63	58	48	52	45	39	38	46	47	48	45	42	49	48	50	48	38.3
	MIN	14	8	13	7	[illegible]	2	-2	-2	-4	-3	-6	5	15	38	38	43	34	31	38	33	24	27	32	32	33	31	30	33	31	36	37	20.9
EMMETT 2 E	MAX	30	24	23	19	23	21	22	20	18	17	14	24	51	55	60	63	61	53	50	47	40	39	47	54	50	50	40	48	49	48	47	38.9
	MIN	[illegible]	9	11	[illegible]	9	8	10	0	-5	0	-2	7	14	41	45	46	38	34	35	32	23	29	31	35	40	32	30	32	32	31	32	22.5
[illegible]	MAX	35	18	21	23	25	18	18	15	15	14	20	12	45	46	48	50	53	52	48	50	40	42	48	50	52	48	44	43	52	54	43	36.8
	MIN	5	[illegible]	1	[illegible]	0	2	-3	-2	-9	-9	-6	0	9	27	34	39	34	30	30	30	27	25	34	34	34	31	34	30	23	24	33	17.5
[illegible]	MAX	31	23	23	20	23	25	23	18	18	18	15	29	56	63	58	62	59	44	51	48	41	41	53	52	52	46	44	53	53	51	51	40.1
	MIN	15	5	7	3	10	-1	-5	-9	-10	-8	-10	12	22	32	41	43	34	26	31	33	26	22	29	31	30	29	26	29	23	31	30	18.6
KUNA 2 NNE	MAX	25	19	22	20	18	22	18	16	15	12	15	21	48	54	54	56	54	48	50	43	37	39	47	52	49	42	39	46	46	46	45	36.1
	MIN	[illegible]	5	5	4	4	-2	-2	-5	-9	-6	-6	5	16	36	43	44	33	30	34	32	23	25	33	32	34	27	28	28	28	33	34	19.4

See Reference Notes Following Station Index

DAILY TEMPERATURES

Station		Day of Month 1	2	3	4	5	6	7	8	9	10	11	12	13	14	15	16	17	18	19	20	21	22	23	24	25	26	27	28	29	30	31	Average
MOUNTAIN HOME	MAX	22	18	21	17	17	21	17	10	15	11	15	12	45	50	54	54	49	46	49	48	35	37	44	48	47	41	37	41	46	47	41	34.0
	MIN	9	-1	5	2	5	3	-5	-6	-7	-4	-7	6	10	32	41	43	35	29	31	32	21	25	28	30	24	26	26	25	24	34	32	17.7
OLA 4 S	MAX	25	22	11	12	20	18	20	12	10	10	13	30	45	43	43	54	56	42	49	44	39	34	44	42	43	35	40	42	43	45	42	33.2
	MIN	-5	-13	-10	-12	5	-6	-9	-17	-20	-3	-10	4	20	29	35	38	33	27	34	31	20	27	25	30	23	29	26	30	23	31	31	14.4
PARMA EXPERIMENT STA	MAX	37	25	19	21	16	18	20	21	13	16	14	11	42	40	52	61	53	52	46	49	40	41	40	51	52	48	44	40	52	47	50	36.5
	MIN	13	6	10	[illegible]	3	7	1	-3	-7	-7	-8	-5	11	35	40	42	32	33	34	32	25	29	31	31	33	31	31	32	32	33	35	19.8
PAYETTE	MAX	28	25	18	13	19	17	21	17	11	12	12	24	37	47	55	52	52	48	48	45	42	38	49	51	49	47	42	52	50	49	47	36.0
	MIN	0	-1	5	-4	7	1	7	-8	-10	-7	-6	7	19	28	38	39	32	29	31	32	22	27	28	32	30	29	33	32	33	35	35	18.5
SWAN FALLS POWER HOUSE	MAX	31	25	25	22	22	25	26	19	19	22	17	24	60	61	62	57	58	48	53	50	41	40	50	53	53	47	43	51	50	52	53	40.6
	MIN	20	5	11	6	12	9	6	2	1	13	-2	10	18	36	46	38	38	28	36	36	29	29	36	38	36	34	32	33	32	37	38	24.0
WEISER 2 SE	MAX	30	19	18	14	27	19	20	18	12	13	12	23	36	46	48	54	52	47	47	41	43	41	46	52	49	46	41	52	48	50	46	35.8
	MIN	-4	-5	-1	-7	2	0	10	-13	-15	-11	-8	6	19	26	35	35	31	30	30	33	24	29	29	33	30	29	31	31	29	30	34	16.8
* * *	MAX																																
	MIN																																
SOUTHWESTERN HIGHLANDS 06	MAX																																
	MIN																																
GRASMERE	MAX																								56	41	32	34	36	43		45	
	MIN																								18	31	22	21	26	29		32	
HOLLISTER	MAX	18	15	18	14	12	14	22	16	14	20	26	43	44	48	51	57	48	42	45	36	32	37	38	43	44	36	37	36	43	46	46	33.6
	MIN	6	-6	-2	-4	0	-9	-8	-4	-8	-7	0	7	35	35	41	43	35	29	35	26	20	17	31	33	32	29	23	28	22	30	30	17.4
REYNOLDS	MAX	32	21	18	20	17	15	17	22	18	16	23	27	45	50	56	60	60	48	51	43	34	34	41	45	49	45	37	38	42	50	51	36.3
	MIN	14	1	3	0	2	-4	-7	-6	-10	-7	-6	-4	15	39	45	49	39	27	32	30	23	22	32	34	30	28	25	32	32	38	35	18.8
THREE CREEK	MAX																																
	MIN																																
* * *	MAX																																
	MIN																																
CENTRAL PLAINS 07	MAX																																
	MIN																																
BLISS	MAX	22	17	17	18	20	20	15	15	10	10	17	32	40	45	50	50	50	42	49	41	40	37	45	46	48	42	40	39	48	50	48	34.3
	MIN	0	-7	8	-7	10	0	-3	-4	-10	-5	-5	13	30	32	37	42	35	30	33	32	23	22	32	32	34	30	30	28	25	30	33	18.7
BURLEY FAA AP	MAX	11	7	10	12	12	13	14	11	4	9	7	39	42	47	53	60	47	43	46	35	29	38	40	42	45	34	36	38	47	50	42	31.1
	MIN	-6	-14	-2	-11	3	-4	-5	-10	-16	-10	-13	7	35	37	42	44	30	24	32	26	23	21	32	35	30	27	26	27	28	33	33	16.3
CASTLEFORD 2 N	MAX	14	15	11	9	10	16	19	12	8	14	11	31	41	42	48	50	48	47	42	40	31	34	40	43	42	42	42	41	49	50	44	31.8
	MIN	5	-3	6	-5	5	-8	-6	-4	-13	-6	-10	6	20	30	37	37	36	28	31	30	28	30	32	32	31	32	31	32	30	27	32	17.8
HAZELTON	MAX	13	8	13	14	13	16	15	12	8	9	10	36	44	49	48	55	50	41	44	39	32	36	39	44	43	38	37	36	46	47	41	31.5
	MIN	-1	-15	-3	-12	-7	-2	-5	-5	-9	-7	-12	7	30	25	35	37	35	28	34	31	21	22	30	33	31	25	27	30	28	25	29	15.6
JEROME	MAX	22	11	14	14	12	18	14	13	11	12	16	31	48	47	53	52	50	46	46	43	33	38	41	45	47	39	38	39	48	49	45	33.4
	MIN	-1	-9	3	-8	-1	2	6	0	-5	-9	-6	8	28	27	36	41	37	27	34	31	21	23	31	32	36	27	29	28	26	20	33	17.6
MAGIC DAM	MAX	5	2	14	5	10	12	10	6	7	10	2	26	40	38	44	43	45	35	40	36	34	36	39	36	36	34	35	34	36	36	38	26.6
	MIN	-12	-27	-9	-22	-12	-10	-18	-17	-19	-20	-23	-2	20	18	34	33	33	13	25	22	21	1	20	12	14	16	16	18	18	14	18	5.6
MINIDOKA 10 WNW	MAX	19	10	6	11	13	11	22	12	5	9	12	17	37	38	47	47	47	41	41	42	34	32	34	39	40	43	35	35	37	44	44	29.2
	MIN	-11	-20	-20	-15	-13	-8	-9	-15	-17	-19	-18	-10	17	19	21	35	32	23	27	29	21	21	24	28	32	26	25	25	24	24	29	9.9
MINIDOKA DAM	MAX	15	6	11	12	13	12	16	12	6	10	7	37	40	46	45	58	50	40	46	36	32	35	40	40	43	40	36	38	46	47	43	30.9
	MIN	-3	-15	0	-7	1	-1	-3	-9	-12	-10	-12	3	31	31	34	39	36	25	35	29	21	20	29	32	33	26	27	28	20	23	28	15.5
PAUL 1 ENE	MAX	20	13	[illegible]	14	10	13	16	16	11	5	10	17	42	41	50	54	60	47	45	44	35	31	36	41	42	44	35	36	37	48	48	31.3
	MIN	-1	-13	-15	-11	-11	1	-5	-3	-10	-11	-11	-10	11	35	40	46	38	28	30	31	22	22	28	30	30	26	26	26	28	28	31	14.7
PICABO	MAX	15	11	13	13	13	15	17	14	[illegible]	6	8	16	33	41	37	39	41	44	35	39	34	27	30	35	33	39	30	32	36	35	39	26.7
	MIN	-10	-23	-20	-13	-10	-7	-10	-16	-17	-18	-23	-11	15	19	20	33	33	15	19	23	10	1	6	11	10	15	11	13	21	14	23	4.3
RICHFIELD	MAX	12	8	12	11	14	15	13	10	8	9	12	28	39	36	38	40	41	35	39	37	32	33	39	36	41	37	35	35	40	42	37	27.9
	MIN	-13	-23	2	-14	4	-5	-8	-16	-18	-14	-16	5	25	23	33	34	34	17	29	27	14	5	24	21	27	23	22	23	18	13	23	10.3
SHOSHONE 1 WNW	MAX	14	11	12	14	14	18	16	10	9	9	13	29	41	39	43	44	43	40	42	36	33	35	40	38	43	37	38	35	43	44	43	29.9
	MIN	-4	-15	4	-9	6	-3	-7	-8	-14	-9	-13	8	25	24	33	35	33	21	30	29	14	22	28	26	29	26	25	25	22	23	28	14.0
TWIN FALLS 2 NNE	MAX	25	12	9	13	13	13	15	14	11	9	9	20	42	44	50	54	56	46	46	44	35	31	36	39	42	44	35	37	36	47	47	31.4
	MIN	6	-5	-3	-6	-3	1	1	4	-7	-10	-5	-5	18	36	40	40	39	28	32	32	23	24	31	34	36	27	29	31	30	32	32	18.1
TWIN FALLS 3 SE	MAX	28	13	10	15	15	13	18	18	11	11	14	19	46	45	54	56	58	49	50	46	37	33	39	41	45	47	39	39	40	50	51	33.9
	MIN	8	-1	0	-4	-4	0	2	3	-7	-5	-6	-6	18	39	42	46	39	27	31	32	23	23	30	34	35	26	29	29	30	35	35	18.8
TWIN FALLS WSO	MAX	32	13	8	12	14	11	15	16	7	13	11	18	45	43	52	54	56	50	47	44	38	32	37	39	43	44	34	37	36	46	48	32.1
	MIN	6	-4	-2	-6	-4	-1	-1	0	-11	-4	-6	-4	18	34	39	38	37	29	35	32	22	22	32	36	35	26	28	30	27	34	32	17.7
* * *	MAX																																
	MIN																																
NORTHEASTERN VALLEYS 08	MAX																																
	MIN																																
CHALLIS	MAX	20	2	4	3	11	4	7	3	0	5	10	20	39	45	48	46	46	33	41	36	29	33	40	44	42	35	34	41	44	44	38	27.3
	MIN	-14	-21	-21	-18	-9	-19	-19	-16	-21	-19	-17	-13	-2	15	30	33	32	23	23	27	15	15	17	29	29	20	20	26	30	30	33	7.7
CHILLY BARTON FLAT	MAX	7	5	8	6	5	15	21	19	7	20	11	25	42	42	45	46	46	37	40	37	30	31	36	40	36	32	31	35	35	42	39	28.1
	MIN	-13	-21	-19	-21	-9	-21	-9	-18	-25	-16	-15	-7	8	14	28	38	31	11	22	20	10	9	23	24	22	12	15	11	14	12	24	5.0
GIBBONSVILLE	MAX	-2	-2	0	1	5	6	7	4	0	4	2	18	31	32	35	41	40	39	35	34	29	28	34	36	36	35	32	35	36	35	36	22.6
	MIN	-21	-18	-17	-9	-14	-25	-18	-22	-21	-15	-15	-5	15	20	25	28	28	20	32	22	7	8	10	30	31	20	21	22	23	19	28	6.7
LEADORE 2	MAX	3	8	7	3		7	10	5	7	8	10	26	45	46	48	50	45	35	41	35	25	32	35	42				38	41			26.1
	MIN	-24	-24	-21	-13		-26	-18	-27	-27	-17	-20	-13	17	28	34	42	29	28	29	24	9	9	24	26			5	6	20			3.8
MACKAY RANGER STATION	MAX	15	7	3	10	4	10	19	10	8	10	15	28	42	36	42	49	41	37	40	37	23	31	36	38	37	32	33	36	34	35	37	26.9
	MIN	-15	-12	-11	-15	-4	-15	-10	-11	-16	-14	-20	-5	20	24	23	24	31	14	22	14	14	7	24	25	23	18	15	10	3	9	18	6.1
MACKAY 4 NW	MAX	10	5	6	6	3	6	22	10	5	16	15	23	38	36	42	49	49	34	39	36	31	30	35	37	36	38	32	36	36	40	36	27.0
	MIN	-10	-16	-17	-18	-8	-20	-7	-13	-23	-15	-16	-16	7	16	27	35	27	26	24	16	10	-6	24	20	20	12	11	12	5	11	20	4.5
MAY	MAX	10	-1	2	3	12	6	9	6	0	9	11	26	44	46	52	51	51	48	40	41	34	30	39	44	45	37	35	46	46	44	42	29.3
	MIN	-21	-29	-27	-14	-7	-27	-21	-23	-28	-19	-25	-15	14	26	35	41	32	21	21	25	14	14	23	27	29	19	23	27	25	32	30	7.2
SALMON 1 N	MAX	2	-3	2	5	8	0	7	[illegible]	3	5	7	19	48	50	54	57	50	40	39	36	33	33	37	39	43	34	36	46	48	47	45	28.3
	MIN	-19	-25	-19	-16	-10	-19	-14	-22	-21	-16	-18	-3	12	33	36	36	31	26	32	30	20	20	28	30	33	23	26	29	30	32	31	10.8

See Reference Notes Following Station Index

DAILY TEMPERATURES

IDAHO
JANUARY 1974

Station		1	2	3	4	5	6	7	8	9	10	11	12	13	14	15	16	17	18	19	20	21	22	23	24	25	26	27	28	29	30	31	Average
		Day of Month																															
* * *	MAX																																
	MIN																																
UPPER SNAKE RIVER PLAINS 09	MAX																																
	MIN																																
ABERDEEN EXP STATION	MAX	17	10	8	8	11	9	11	15	0	4	8	11	38	40	43	48	50	43	40	44	35	29	33	38	36	38	34	33	37	39	44	27.4
	MIN	-20	-23	-23	-20	-18	-17	-11	-19	-23	-24	-19	1	8	24	34	34	34	19	22	28	20	19	24	26	31	24	23	23	25	24	32	8.3
AMERICAN FALLS 1 SW	MAX	14	10	10	10	11	11	17	-1	2	10	9	35	39	44	49	54	52	44	45	43	34	34	37	37	36	37	34	36	40	44	43	29.7
	MIN	-9	-13	-6	-10	-3	-9	-1	-17	-16	-14	-15	0	34	36	40	47	37	24	37	31	22	23	30	33	32	27	27	28	30	37	33	16.0
ARCO 3 SW	MAX	15	12	11	14	14	15	16	12	10	12	11	25	36	38	42	47	42	41	37	35	26	26	36	35	38	36	28	35	38		36	27.3
	MIN	-20	-21	-19	-16	-17	-20	-5	-22	-14	-19							31	30	25	10	11	-1	9	19	24	13	4	6	25		20	2.2
ASHTON	MAX	26	5	11	16	11	17	18	8	12	11	10	26	36	40	44	52	38	37	36	31	29	23	30	31	31	31	27	28	35	34	35	26.4
	MIN	-14	-20	-15	-13	-3	-15	-10	-20	-11	-9	-10	2	21	30	32	34	33	20	30	28	11	4	16	26	28	15	16	23	24	24	28	9.8
BLACKFOOT 2 SSW	MAX	16	6	8	9	11	10	15	14	2	10	6	24	38	44	48	56	50	41	46	37	35	33	38	37	39	37	32	36	42	43	42	29.2
	MIN	-14	-24	-16	-17	-12	-8	-2	-21	-22	-14	-15	-3	24	33	40	39	33	22	33	29	20	20	28	32	32	24	25	25	28	28	30	12.2
CRATERS OF THE MOON NM	MAX	14	10	5	9	8	21	15	15	17	9	12	21	33	39	42	47	40	34	38	34	30	29	33	37	33	33	26	33	32	35		26.1
	MIN	-10	-11	-8	-14	-6	-9	0	-12	-14	-14	-14	-5	17	23	31	39	32	18	28	19	12	5	16	16	20	12	10	21	19	19	23	8.5
DUBOIS EXP STATION	MAX	8	10	6	8	7	14	13	9	13	13	8	20	33	35	38	43	39	33	35	33	28	29	26	27	33	31	23	25	30	36	33	23.8
	MIN	-7	-10	-6	-7	-9	-11	-3	-9	-7	-8	-13	0	18	23	27	34	31	22	28	22	13	7	10	20	25	18	8	15	14	16	18	8.9
FORT HALL INDIAN AGNCY	MAX	11	6	16	14	8	13	14	13	6	10	5	36	40	44	51	58	53	39		35	32	32	36	35	40	35	32	36	40	45	39	29.1
	MIN	-5	-20	-12	-14	0	-14	-3	-19	-21	-11	-13	-6	36	37	44	48	34	23		27	20	22	31	33	32	26	26	28	31	33	32	14.2
HAMER 4 NW	MAX	12	15	15	9	8	6	11	7	5	8	12	29	38	38	41	39	43	35	39	37	30	29	28	32	35	38	26	31	33	41	36	26.0
	MIN	-13	-25	-21	-4	-18	-20	-3	-14	-27	-21	-32	11	18	27	32	35	33	22	33	18	15	4	7	11	12	18	5	13	18	17	23	5.6
HOWE	MAX	27	6	13	12	15	10	15	7	6	20	12	32	44	49	55	58	46	35	41	34	30	30	40	34	42	38	28	37	38	48	43	30.5
	MIN	-16	-14	-14	-10	-14	-12	-10	-19	-16	-24	-4	12	25	29	38	34	27	28	19	19	11	13	16	24	27	13	14	16	22	29	32	9.5
IDAHO FALLS 2 ESE	MAX	12	5	12	11	10	14	14	11	4	9	3	23	39	45	49	55	46	39	42	36	33	30	36	35	36	35	30	33	40	42	38	28.0
	MIN	-15	-20	-14	-16	0	-15	2	-19	-16	-5	-17	-4	20	33	36	34	25	21	33	31	21	19	28	30	33	22	22	27	29	33	30	12.5
IDAHO FALLS FAA AP	MAX	6	-1	2	9	9	7	11	3	-3	3	2	21	37	41	45	48	40	37	40	36	28	31	34	33	35	32	31	33	37	39	37	24.6
	MIN	-17	-25	-14	-16	-13	-14	-3	-17	-23	-8	-18	1	20	27	35	33	30	19	33	28	20	20	27	30	29	23	22	27	28	30	31	11.1
IDAHO FALLS 46 W	MAX	14	7	10	M	12	11	15	15	14	12	5	30	37	40	42	51	42	33	39	35	31	27	38	33	37	36	29	36	36	39	34	27.4
	MIN	-23	-29	-22	-26	-19	-17	-12	-24	-28	-21	-29	3	27	28	35	36	27	27	27	22	14	12	15	17	25	17	17	18	22	25	30	6.3
MALTA 2 E	MAX	12	13	17	18	10	22	18	13	11	20	21	37	42	48	49	58	52	40	43	38	33	34	39	42	42	35	39	37	42	48	44	32.8
	MIN	-4	-8	-5	-8	-8	-10	-6	-16	-12	-10	-8	9	29	27	35	45	35	26	33	30	26	19	29	32	29	28	25	22	23	30	34	15.2
MASSACRE ROCKS ST PK	MAX	18	7	11	11	13	13	16	11	4	12	4	36	40	46	52	58	47	42	47	38	31	34	37		38	39	35	36	45	47	44	30.4
	MIN	-4	-14	-8	-12	-2	-7	-4	-17	-16	-14	-15	1	32	33	38	43	34	25	38	28	22	21	30		33	28	27	28	26	31	30	14.5
POCATELLO WSO AP	MAX	11	6	12	12	13	14	14	11	5	11	4	38	41	47	52	57	50	42	46	37	30	33	37	36	38	35	33	36	40	45	41	29.9
	MIN	-6	-16	-12	-13	-8	-12	-5	-16	-19	-12	-12	3	34	37	44	46	31	23	34	27	22	23	29	33	31	27	27	29	29	36	33	15.1
ST ANTHONY 1 WNW	MAX	17	11	7	9	12	15	12	14	1	9	10	18	37	37	41	44	50	39	47	36	34	30	25	34	34	47	34	29	31	37	37	27.0
	MIN	-25	-20	-24	-18	0	-19	-4	-25	-22	-10	-11	-5	15	28	35	34	35	20	20	28	17	3	18	24	27	22	7	21	24	26	30	8.1
SUGAR	MAX	11	2	3	13	13	12	15	11	7	8	12	23	38	41	45	49	46	38	39	36	32	28	36	32	34	34	29	32	39	39	37	26.9
	MIN	-24	-29	-26	-19	-1	-17	7	-27	-24	-6	-17	1	23	33	37	35	35	28	34	31	19	20	21	26	30	23	13	24	27	28	32	10.9
* * *	MAX																																
	MIN																																
EASTERN HIGHLANDS 10	MAX																																
	MIN																																
ARBON 2 NW	MAX	15	15	11	15	12	23	24	21	14	24	20	27	30	35	40	42	45	38	38	35	30	23	34	29	30	32	30	38	33	40	34	28.3
	MIN	-12	-10	-11	-8	-5	-12	5	-10	-8	-9	-5	10	22	21	30	35	33	18	30	22	17	10	18	23	26	20	22	24	17	20	25	11.5
CONDA	MAX	7	1	7	11	17	17	23	25	10	11	17	26	34	34	42	45	48	38	35	39	34	14	23	32	32	29	26	25	28	33	35	25.7
	MIN	-23	-29	-26	-10	-5	-4	0	-20	-20	-15	-1	8	21	23	27	36	35	2	21	21	13	1	11	20	23	18	12	17	21	21	25	7.2
DRIGGS	MAX	10	5	11	13	12	22	23	17	11	10	20	36	40	45	47	60	47	35	42	35	30	29	35	35	32	39	39	38	35	33	34	29.7
	MIN	-19	-25	-23	-14	-9	-11	14	-21	-15	-14	-18	10	25	35	35	38	33	20	30	25	10	15	10	20	18	9	11	10	14	15	19	8.0
GRACE	MAX	19	4	8	18	19	23	18	25	9	21	22	29	33	38	42	46	44	37	37	35	31	19	29	29	30	31	29	29	32	35	35	27.6
	MIN	-13	-21	-18	-10	8	-9	10	-17	-15	-14	-9	18	28	26	34	36	35	14	29	28	11	3	17	24	26	21	13	21	25	25	29	11.5
HENRY	MAX								10	16	20	26	30	38	48	50	53					38	30	38	42	40	37	32	30	36	40	38	
	MIN																																
IDAHO FALLS 16 SE	MAX	5	7	12	15	14	28	20	8	19	15	18	32	37	41	44	49	44	33	39	35	30	26	38	32	33	31	27	30	36	36	36	28.1
	MIN	-32	-32	-17	-9	-5	-7	5	-30	-8	-9	-7	-1	30	30	35	38	32	16	29	26	4	3	20	29	25	20	15	-2	7	8	33	7.9
ISLAND PARK DAM	MAX	10	12	12	10	8	20	15	10	15	15	8	22	30	35	35	47	37	32	35	31	27	19	26	27	28	33	25	25	27	31	30	23.8
	MIN	-34	-34	-27	-14	-8	-27	0	-33	-15	-9	-19	0	19	27	30	31	32	22	27	23	12	-9	14	22	25	18	-7	18	20	22	21	4.7
KILGORE	MAX	5	10	7	8	4	16	12	10	9	10	7	23	30	32	37	46	37	29	35	30	24	18	26	27	29	30	23	24	25	40	29	22.3
	MIN	-18	-24	-21	-16	-9	-25	-15	-24	-19	-17	-26	-1	18	25	28	30	28	22	25	22	9	-8	0	20	23	18	3	14	19	16	14	3.6
LIFTON PUMPING STATION	MAX	5	5	6	12	17	23	26	17	9	20	28	32	38	41	45	46	40	31	41	34	34	23	33	34	35	30	27	30	40	46	40	28.6
	MIN	-22	-27	-16	-17	0	0	8	-11	-20	-20	1	5	19	19	18	10	23	4	19	18	8	-8	13	22	22	12	5	16	18	12	19	4.8
MALAD	MAX	13	9	8	15	20	33	29	21	16	17	18	32	34	41	43	51	42	34	38	36	32	23	32	32	40	36	29	34	39	46	35	29.9
	MIN	-5	-12	-12	-10	3	1	5	-2	-6	-5	-4	10	23	17	29	29	31	14	30	31	21	6	20	26	28	26	20	25	17	18	27	12.9
MALAD CITY	MAX	14	9	9	15	21	25	29	21	15	20	15	33	36	39	39	42	45	35	40	37	35	25	31	33	38	41	33	36	39	45	40	30.2
	MIN	-20	-25	-25	-20	10	-7	-4	-10	-18	-16	-14	2	16	11	24	28	24	11	27	31	18	-5	20	24	27	25	13	25	9	10	19	6.8
MONTPELIER RANGER STA	MAX	11	2	5	0	12	20	21	25	10	10	19	24	31	37	47	45	44	38	35	42	34	22	22	31	32	35	28	28	29	38	40	26.4
	MIN	-19	-28	-27	-17	-13	1	2	-5	-12	-11	-6	5	14	26	21	19	19	M	18	22	15	-5	4	20	25	16	10	19	25	19	25	6.3
OAKLEY	MAX	17	21	20	21	18	25	22	23	20	21	31	41	45	45	50	58	44	40	43	35	29	36	39	40	39	35	35	39	44	48	39	34.3
	MIN	-4	-3	-3	-5	-3	-6	-2	-8	-7	-9	1	10	33	31	39	38	35	26	33	28	10	12	31	30	29	13	23	29	20	28	32	15.5
PALISADES DAM	MAX	7	5	6	17	19	25	21	19	12	14	20	29	40	42	47	55	49	38	45	40	34	23	34	32	33	34	29	33	38	41	38	29.6
	MIN	-18	-16	-9	2	8	4	14	-15	-13	-10	0	17	27	33	35	39	35	22	30	30	17	7	20	26	29	23	19	21	27	21	32	14.7
PRESTON 3 NE	MAX	22	10	8	10	20		24	24	12	15	19	22		36	42	44	50	41	35		39		29	31	32	33	35	27	31	35	41	28.4
	MIN	-5	-17	-17	-9	-6		4	-7	-8	-11	-4	-5		21	24	28	31	24	25		20		4	22	26	25	15	15	24	16	26	9.7
STREVELL	MAX	19	15	12	14	12	19	29	19	19	24	19	25	41	43				38	39	34	30	28	41	30		34	34					26.9
	MIN	1	-9	-5	-5	2	-7	7	-3	-5	-10	2	12	21	21		33		24	30	25	15	15	19	25	27	22	23					11.2
SWAN VALLEY	MAX	8	2	5	16	16	20	18	14	8	15	20	30	38	43	46	55	47	41	45	38	32	22	32	33	34	31	28	32	38	39	38	28.5
	MIN	-30	-34	-22	-5	1	-2	10	-26	-20	-15	-8	18	29	33	36	38	33	14	28	29	17	4	20	26	25	20	18	20	28	15	31	10.7

See Reference Notes Following Station Index

DAILY TEMPERATURES

IDAHO
JANUARY 1974

Station		Day of Month																															Average
		1	2	3	4	5	6	7	8	9	10	11	12	13	14	15	16	17	18	19	20	21	22	23	24	25	26	27	28	29	30	31	
TETONIA EXP STATION	MAX																																
	MIN																																
	MAX																																
	MIN																																
	MAX																																
	MIN																																
	MAX																																
	MIN																																
	MAX																																
	MIN																																
	MAX																																
	MIN																																
	MAX																																
	MIN																																
	MAX																																
	MIN																																
	MAX																																
	MIN																																
	MAX																																
	MIN																																
	MAX																																
	MIN																																
	MAX																																
	MIN																																
	MAX																																
	MIN																																
	MAX																																
	MIN																																
	MAX																																
	MIN																																
	MAX																																
	MIN																																
	MAX																																
	MIN																																
	MAX																																
	MIN																																
	MAX																																
	MIN																																
	MAX																																
	MIN																																
	MAX																																
	MIN																																
	MAX																																
	MIN																																
	MAX																																
	MIN																																
	MAX																																
	MIN																																
	MAX																																
	MIN																																
	MAX																																
	MIN																																
	MAX																																
	MIN																																
	MAX																																
	MIN																																
	MAX																																
	MIN																																

See Reference Notes Following Station Index

SUPPLEMENTAL DATA

IDAHO
JANUARY 1974

	Wind (Speed — m.p.h.)						Relative humidity averages-percent				Number of days with precipitation							Percent of Possible sunshine	Average sky cover sunrise to sunset
							Standard of Time MOUNTAIN												
	Resultant Direction	Resultant Speed	Average	Fastest mile	Direction of fastest mile	Date of fastest mile	05	11	17	23	Trace	.01-.09	.10-.49	.50-.99	1.00-1.99	2.00 and over	Total		
BOISE WSO AP	13	3.5	8.1	33	SE	15	71	66	62	72	9	7	4	0	0	0	20	-	7.9
LEWISTON WSO AP	-	-	-	47 %	-	30	82	81	73	-	9	8	4	1	0	0	22	-	7.8
POCATELLO WSO AP	21	9.5	14.1	40	S	14	70	66	65	69	11	7	8	0	0	0	26	39	8.2
% PEAK GUST																			

See Reference Notes Following Station Index

DAILY SOIL TEMPERATURES

IDAHO
JANUARY 1974

Station	Depth (IN)	Time	1	2	3	4	5	6	7	8	9	10	11	12	13	14	15	16	17	18	19	20	21	22	23	24	25	26	27	28	29	30	31	Average
			Day of month																															
ABERDEEN EXP STA																																		
	4	MAX	32	31	31	28	28	27	27	26	26	26	25	28	29	31	31	31	31	33	32	34	32	33	32	32	31	32	32	32	31	32	31	30.2
		MIN	31	31	28	27	26	26	26	26	26	25	24	25	28	28	31	30	31	31	31	32	31	32	31	31	31	31	32	31	31	31	31	29.2
KUNA 3 E																																		
	4	MAX	36	36	35	35	34	33	33	33	33	32	31	30	31	32	32	32	32	32	32	32	32	33	33	33	33	32	32	32	33	34	35	32.8
		MIN	35	35	34	34	33	32	32	32	32	31	30	30	30	31	31	31	31	32	32	32	32	32	32	32	32	32	30	32	32	33	33	32.0
	8	MAX	42	42	42	42	41	40	39	39	39	38	38	38	37	38	38	38	37	37	37	37	37	38	38	38	38	38	38	38	38	39	39	38.6
		MIN	42	41	41	41	40	39	38	38	38	38	38	37	37	37	37	37	37	37	37	37	37	37	37	37	37	38	38	38	38	38	39	38.1
TWIN FALLS WSO																																		
	4	MAX	32	32	31	30	29	30	30	30	30	30	30	29	31	31	32	32	32	32	31	32	33	34	33	32	32	32	32	32	32	32	35	31.5
		MIN	32	31	30	28	28	28	29	29	29	29	28	28	29	31	31	32	32	30	30	31	32	31	32	32	32	32	32	32	32	32	32	30.5
	8	MAX	35	35	34	33	33	33	32	32	32	32	32	32	32	32	32	32	32	35	32	33	33	33	32	32	32	32	32	32	32	32	33	32.6
		MIN	35	34	33	33	32	32	32	32	32	32	32	32	32	32	32	32	32	32	32	32	33	32	32	32	32	32	32	32	32	32	32	32.3

See Reference Notes Following Station Index

SNOWFALL AND SNOW ON GROUND

Day of month

Station		1	2	3	4	5	6	7	8	9	10	11	12	13	14	15	16	17	18	19	20	21	22	23	24	25	26	27	28	29	30	31
* * * PANHANDLE 01																																
BONNERS FERRY 1 SW	SNOWFALL		1.5					1.0		T	.5		4.0	5.0					3.5			T	T									5.5
	SN ON GND	2	4	4	4	4	4	5	5	5	5	5	9	8	T				4			1	1	T								6
COEUR D'ALENE 1 E	SNOWFALL		2.3		T	T		1.8	T	T	T		3.0								.5	T	1.5					T			T	7.0
	SN ON GND	4	6	6	8	6	6	7	7	7	6	6	9	7	T							1	T	2	T							7
PORTHILL	SNOWFALL		-					1.0	1.0				3.0	1.0					3.0			T	T									6.0
	SN ON GND	2	2	2	2	2	2	3	4	4	4	4	7	8	2				3			T	T									5
PRIEST RIVER EXP STA	SNOWFALL		2.0		T			1.0					3.0	4.0					3.5		.5	T	5.0									4.5
	SN ON GND	15	17	17	16	16	16	17	17	17	17	16	19	23	14	9	2	1	4	2	2	2	7	5	5	4	4	4	3	2	1	5
SANDPOINT EXP STATION	SNOWFALL		1.0					.5					6.0						3.0		2.0	6.0						2.0				4.0
	SN ON GND	4	4	4	4	4	4	4	4	4	4	4	8	5	T	T	T		3		2	6	5	T	T			2				4
* * * NORTH CENTRAL PRAIRIES 02																																
COTTONWOOD	SNOWFALL				T	T		1.0					1.0									T	T	T			1.0	1.0			T	5.0
	SN ON GND	3	2	2	2	1	1	2	2	2	2	2	2	1	T							T	T	T			1	1	T		T	5
NEZPERCE	SNOWFALL		T		T	T		1.5			T	T	1.5							T		T	1.0			1.5	1.0	T	T		6.0	3.0
	SN ON GND	8	7	7	7	6	6	8	7	7	7	7	8	6	2	T	T	T	T	T	T	T	T			1	2	T	T	T	6	4
POTLATCH 3 NNE	SNOWFALL												-									1.0									9.5	
	SN ON GND	10	-	-	-	-	-	-	-	-	-	-	6	2								1									10	3
* * * NORTH CENTRAL CANYONS 03																																
LEWISTON WSO AP	SNOWFALL		1.4		T	T		.7	T	T		T	.2								T										3.0	T
	SN ON GND	3	3	5	5	5	5	5	6	6	6	6	6	5							T											3
	WTR EQUIV	.4	.6	.7	.7	.7	.7	.7	.7	.7	.7	.7	.7	.7																		.2
* * * CENTRAL MOUNTAINS 04																																
ANDERSON DAM	SNOWFALL						1.0	T	1.0				5.0	5.0	T				4.0							2.0	1.0	1.0	1.5			8.0
	SN ON GND	12	12	12	12	12	13	13	14	14	13	13	17	19	17	13	12	10	14	11	10	10	10	8	7	8	9	9	10	10	9	16
ARROWROCK DAM	SNOWFALL	T				T	T		1.0				3.0	T									T	1.0		T	1.0	T	4.0			T
	SN ON GND	12	12	12	12	12	12	12	13	13	13	13	16	15	13	9	6	4	4	2	1	1	1	1	T	T	1	1	5	3	2	2
ATLANTA	SNOWFALL	1.0				1.0		.5	.5				6.0	12.0	T				8.0				2.5	1.5		6.0	4.0	1.0	5.0		2.0	6.0
	SN ON GND	48	48	48	48	49	48	48	46	46	40	38	44	50	40	34	32	30	32	32	32	32	34	36	34	40	42	42	44	42	44	50
AVERY R. S. NO 2	SNOWFALL		3.0		.2			1.5			.5		2.1	.3								3.1	7.8	.4			1.0	1.0			1.6	6.2
	SN ON GND	15	16	16	14	14	14	14	14	14	14	14	16	12	11	8	7	6	4	4	4	6	14	10	9	8	9	9	9	8	8	13
CASCADE 1 NW	SNOWFALL			T	T	.5	T	.5	T				5.0	6.0	T			T	5.0	T	T		.5	1.0	T	2.0	3.0	1.0	.5		1.0	6.0
	SN ON GND	16	16	16	16	16	16	16	16	16	16	16	19	19	16	10	5	4	8	5	5	5	5	5	4	6	8	9	9	8	9	15
CENTERVILLE ARBAUGH RH	SNOWFALL					T	T		T	T			6.1	2.6	T			T	3.4	T		2.4	T	T	1.0	.4	.7	5.2	T			9.0
	SN ON GND	37	37	37	37	37	37	36	34	33	31	30	34	34	31	27	26	23	24	23	23	24	23	23	24	24	24	27	27	26	26	34
COBALT	SNOWFALL												1.3					1.0	.8	4.5				1.0			2.0		2.5		2.0	2.3
	SN ON GND	18	18	18	18	18	18	18	17	17	16	16	17	15	15	14	14	14	14	14	13	13	13	13	13	13	13	13	14	14	15	17
DEADWOOD DAM	SNOWFALL					T	T		T				10.0	10.0	T			T	6.0	T	T		1.0	1.0	T	2.0	2.0	1.0	1.0		T	12.0
	SN ON GND	44	44	43	42	42	42	42	42	41	41	40	47	50	48	44	39	39	43	41	41	41	42	43	43	45	46	47	48	47	47	56
ELK CITY	SNOWFALL					T		.5	1.5		1.0			1.5			1.0	2.0	T	T	2.0	2.0	4.0	5.0				11.0	5.0		2.0	3.0
	SN ON GND	13	13	13	13	12	12	12	14	14	15	14	14	15	10	2	1	2		T	2	4	8	13	12	11	2	14	19	19	21	24
FAIRFIELD RANGER STA	SNOWFALL					.8	.5						3.7	3.0	.3				5.3	.5						.3						6.3
	SN ON GND	23	22	22	22	22	21	21	21	20	20	20	24	26	24	23	22	21	26	27	26	26	26	25	24	24	23	23	22	22	22	30
HAILEY RANGER STATION	SNOWFALL					T			T				*	*	6.0				5.0	-												3.5
	SN ON GND	13	13	13	13	13	12	12	11	11	11	11	-	-	17	15	10	10	15	-	-	-	15	-	-	-	-	-	-	-	-	16
KETCHUM R S	SNOWFALL					T			T				1.0	7.0	3.0					11.0							.5		.5			.5
	SN ON GND	23	21	21	20	20	19	19	19	18	18	18	19	26	28	26	26	26	26	34	34	34	30	29	29	28	27	27	27	27	27	28
MC CALL	SNOWFALL							1.0					8.0	2.0					4.0				2.0	2.0	1.0	2.0	3.0	2.0				8.0
	SN ON GND	38	34	33	31	31	31	31	31	31	30	30	36	37	33	28	25	24	28	27	27	27	28	29	30	30	33	32	32	31	31	39
POWELL	SNOWFALL	T	T		.2	T		1.0	1.0	.3	.2	.5	.5	9.0	.5			.5		1.8	.3	.5	6.2	7.8	.3	2.2	4.5	2.5	8.6	2.0	3.0	11.0
	SN ON GND	38	36	33	32	32	32	32	32	32	32	32	32	40	37	32	30	28	28	29	29	29	34	40	36	37	37	38	42	42	45	55
WARREN	SNOWFALL												1.0	5.0	2.0			1.0	2.5	2.0			7.0	2.5		5.0	3.0	2.5	2.0	.5	1.0	2.0
	SN ON GND	32	32	32	32	31	31	30	30	30	30	29	29	32	34	30	29	8	32	34	33	33	38	38	37	41	42	43	42	40	41	42
* * * SOUTHWESTERN VALLEYS 05																																
BOISE WSO AP	SNOWFALL	.3				.9	T	.1	T		T		1.7								T		.1			T	.6	2.3			
	SN ON GND	T	T	T	T	T	1	1	1	1	1	1	2	1									T				T		2		
	WTR EQUIV												.4																-		
COUNCIL	SNOWFALL							T	T		.5		6.0	5.0					1.0													6.5
	SN ON GND	-	11	11	11	11	11	11	11	11	11	11	17	20	14	9	6	3	3	1												6
GLENNS FERRY	SNOWFALL								T				3.0															1.0				
	SN ON GND												-																			
PAYETTE	SNOWFALL					-							3.6																			
	SN ON GND	-	-	-	-	-	-	-	-	-	-	5	-	-	-	T																
* * * SOUTHWESTERN HIGHLANDS 06																																
REYNOLDS	SNOWFALL							-																								
	SN ON GND							-																								
* * * CENTRAL PLAINS 07																																
BURLEY FAA AP	SNOWFALL				1.8	3.0	T	T	.1				1.0								T	T				T		2.0			T
	SN ON GND	3	3	3	3	6	8	8	8	7	7	6	5	4	1	T					T						T		1		

See Reference Notes Following Station Index

SNOWFALL AND SNOW ON GROUND

IDAHO
JANUARY 1974

Station		Day of month 1	2	3	4	5	6	7	8	9	10	11	12	13	14	15	16	17	18	19	20	21	22	23	24	25	26	27	28	29	30	31
RICHFIELD	SNOWFALL							T	T				1.8	-					1.0													2.0
	SN ON GND	12	12	12	12	12	12	12	12	12	11	11	12	10	10	9	8	6	7	6	6	6	6	6	6	5	5	5	5	5	5	7
TWIN FALLS WSO	SNOWFALL	2.0				1.0			1.0				1.5	.5									T	T			T		.6			
	SN ON GND	2	2	2	2	3	2	2	3	2	2	2	3	2	1	T											T	T	1			
* * * NORTHEASTERN VALLEYS 08																																
GIBBONSVILLE	SNOWFALL					T					T	T	1.5	1.5			T	T	4.0		T	T	T	3.0		T	2.5	T	2.0	T	T	
	SN ON GND	-	-	-	-	22	22	22	22	22	-	23	23	24	22	22	21	20	18	18	17	17	17	17	17	17	18	17	18	18	18	17
* * * UPPER SNAKE RIVER PLAINS 09																																
ABERDEEN EXP STATION	SNOWFALL	-	-	-	-	-	-	-	-	-	-	-	-	-	-	-	-	-	-	-	-	-	-	-	-	-	-	-	-	-	-	-
	SN ON GND	-	-	-	-	2	-	-	-	-	-	-	T	-	-	-	-	-	-	-	T	-	-	-	-	-	-	-	1	-	-	-
ASHTON	SNOWFALL				1.0	.8	.2	1.0			1.0	.5	.1	.4					1.0	2.0	T	T	2.0	3.0	1.0	1.0	3.0	1.0	1.0			3.0
	SN ON GND	-	-	-	26	27	26	27	27	27	28	27	27	23	23	22	16	14	15	17	17	17	19	22	23	23	26	27	28	28	27	29
BLACKFOOT 2 SSW	SNOWFALL	-	-	-	-	-	-	-	-	-	-	-	-	-	-	-	-	-	-	-	-	-	-	-	-	-	-	-	-	-	-	-
	SN ON GND	8	8	8	8	8	8	8	10	10	10	10	-	-	-	-	-	-	-	-	-	-	-	-	-	-	-	-	-	-	-	-
CRATERS OF THE MOON NM	SNOWFALL					1.0			.2				1.0	5.0	T				4.0	3.0						1.0						1.5
	SN ON GND	21	20	20	20	21	21	21	21	21	21	21	22	27	24	20	16	14	18	21	21	21	21	21	21	22	22	22	22	21	21	22
DUBOIS EXP STATION	SNOWFALL				.5								.5	.5					.5	.5			T	T	T	.5	.2					
	SN ON GND	16	16	16	15	10	10	10	10	10	10	10	10	10	10	9	8	8	8	9	9	9	9	9	9	10	10	10	10	10	10	10
IDAHO FALLS FAA AP	SNOWFALL				T	2.1	T	T		T	T	T	1.3	.8					T		T	T	T	T	T	T	.5	T	2.0			.6
	SN ON GND	5	5	5	5	7	7	7	7	7	7	8	8	10	5	5	3	2	2	1	T	T	T	T	T	T	1	1	3	1	1	1
IDAHO FALLS 46 W	SNOWFALL	-	-	-	-	-	-	-	-	-	-	-	-	-	-	-	-	-	-	-	-	-	-	-	-	-	-	-	-	-	-	-
	SN ON GND	7	7	7	7	7	7	7	7	7	7	7	7	6	6	5	3	1	2	2	1	1	T	T	T	T						
POCATELLO WSO AP	SNOWFALL				1.4	2.7	.3	.9	.4	T	.2	T	.3								.4	T	T	T	T	.4	.1	1.1	T			.6
	SN ON GND	2	2	2	2	5	5	5	5	5	5	5	5	3	1	T					T	T		T			T	T	1	T	T	T
	WTR EQUIV	.2	.2	.2	.2	.5	.4	.4	.5	.5	.5	.5	.5	.2																		
* * * EASTERN HIGHLANDS 10																																
HENRY	SNOWFALL																	-	-	-					T		4.0	3.0	4.0			
	SN ON GND	22	22	22	22	22	22	22	22	22	22	22	22	22	21	20	-	-	-	-	18	18	18	18	18	18	22	25	29	29	29	29
ISLAND PARK DAM	SNOWFALL				1.0	1.5		4.0	T	T	.5	.5	3.0	4.0	1.5	.5		.5	1.5	3.0	.5	T	4.5	2.5	1.0	6.0	2.0	2.0	2.5	.5	T	8.0
	SN ON GND	41	39	38	38	38	38	40	39	39	38	38	40	43	43	42	40	40	41	43	43	43	46	48	47	51	51	52	53	52	51	56
KILGORE	SNOWFALL				2.0	.5		.5			T		2.5	2.5		.5			T	4.0			2.0	2.5	1.0	2.0		T	1.0			
	SN ON GND	23	-	-	-	-	-	-	20	-	-	-	-	23	22	-	-	22	22	26	25	24	26	28	28	-	28	28	29	28	28	28
MALAD CITY	SNOWFALL				T	3.6	1.0	.2	.1		.2		1.5	1.0	T				.6	1.7	.1		.8	2.4	T	T	1.5	.1	.7			T
	SN ON GND	12	12	12	12	15	15	14	13	13	11	11	12	12	12	11	11	11	10	11	10	10	10	12	12	12	13	13	13	13	13	12
MONTPELIER RANGER STA	SNOWFALL				T	1.0	.6	1.6	.8					.5	.4				T	3.8	T	2.2	T	.9	T	T	.6	T	.6	.4		
	SN ON GND	18	18	18	18	18	17	18	18	18	18	17	17	17	17	16	15	15	15	18	18	20	19	19	19	18	19	19	20	20	20	19
OAKLEY	SNOWFALL					3.0															2.0				1.0		2.0		2.0			
	SN ON GND					2	2	2	2	2	2	2	T	T	T	T					1	1	T									
SWAN VALLEY	SNOWFALL						2.0	7.0						1.0						2.0			2.0	4.0		T	3.0	3.0	8.0			5.0
	SN ON GND	14	14	12	12	12	12	17	16	16	16	16	15	12	11	10	9	9	9	7	7	7	8	10	10	10	12	14	20	20	19	18

See Reference Notes Following Station Index

STATION INDEX

IDAHO
JANUARY 1974

STATION	INDEX NO.	DIVISION	COUNTY	DRAINAGE ‡	LATITUDE	LONGITUDE	ELEVATION	OBSERVATION TIME AND TABLES TEMP.	PRECIP.	EVAP.	SPECIAL (SEE NOTES)	OBSERVER
ABERDEEN EXP STATION	0010	09	BINGHAM	12	42 57	112 50	4405	8A	8A	8A	G	EXPERIMENT STATION
AFTERTHOUGHT MINE	0070	06	OWYHEE	12	43 00	116 42	7220				S	NATL WEATHER SERVICE
AMERICAN FALLS 1 SW	0227	09	POWER	12	42 47	112 52	4318	5P	5P			IDAHO POWER CO (PLANT)
ANDERSON DAM	0282	04	ELMORE	2	43 21	115 28	3882	6P	6P		C H	U S BUR RECLAMATION
ARBON 2 NW	0347	10	POWER	12	42 30	112 34	5170	6P	6P			MRS GENA NEWPORT
ARCO 3 SW	0375	09	BUTTE	6	43 36	113 20	5328	5P	5P			VINCENT SULLIVAN
ARROWROCK DAM	0448	04	ELMORE	2	43 36	115 55	3275	8A	8A	8A	H	U S BUR RECLAMATION
ASHTON	0470	09	FREMONT	12	44 04	111 27	5260	7A	7A		H	GEORGE S SADORUS
ATLANTA	0491	04	ELMORE	2	43 48	115 08	5500	4P	4P		C H	HOWARD D WALLACE
ATLANTA SUMMIT	0499	04	ELMORE	2	43 45	115 14	7590				S	SOIL CONSERVATION SERV.
AVERY R. S. NO 2	0528	04	SHOSHONE	10	47 15	115 55	2390	5P	5P		H	U. S. FOREST SERVICE
BALD MOUNTAIN	0540	04	BLAINE	12	43 39	114 24	8700				C	U.S. FOREST SERVICE
BARBER FLAT GS	0589	04	BOISE	2	43 49	115 32	4130				S	NATL WEATHER SERVICE
BAYVIEW MODEL BASIN	0667	01	KOOTENAI	9	47 59	116 33	2075	8A	8A			U S NAVY
BENTON DAM	0789	01	BONNER	9	48 21	116 48	2640				C	U S FOREST SERVICE
BENTON SPRING	0792	01	BONNER	9	48 21	116 46	4900				S	USFS EXPERIMENTAL FOR
BLACKFOOT 2 SSW	0915	09	BINGHAM	12	43 10	112 21	4487	5P	5P		H	RADIO STATION KBLI
BLISS	1002	07	GOODING	12	42 57	115 00	3275	6P	6P			NORTH SIDE CANAL CO
BOGUS BASIN	1014	04	BOISE	8	43 46	116 06	6196				S	NATL WEATHER SERVICE
BOISE 3 E	1016	05	ADA	2	43 37	116 08	3377				C	MILTON JOHNSTON
BOISE 7 N	1017	05	ADA	2	43 43	116 12	3885	8P	8P			EARL S OURADA
BOISE LUCKY PEAK DAM	1018	05	ADA	12	43 33	116 04	2840	8A	8A		C	CORPS OF ENGINEERS
BOISE WSO AP R	1022	05	ADA	12	43 34	116 13	2838	MID	MID		C HJ	NATL WEATHER SERVICE
BONANZA	1050	04	CUSTER	11	44 22	114 44	6420				S	NATIONAL WEATHER SERV
BONNERS FERRY 1 SW	1079	01	BOUNDARY	5	48 41	116 19	1860	5P	5P		C H	ARLO T GRUNERUD
BOSTETTER GS	1091	06	CASSIA	12	42 10	114 12	7500				S	SOIL CONSERVATION SERV
BROWNLEE DAM	1180	04	ADAMS	12	44 50	116 52	1844	8A	8A			IDAHO POWER COMPANY
BRUCE MEADOWS	1186	04	VALLEY	11	44 25	115 19	6390				S	U S FOREST SERVICE
BRUNEAU	1195	05	OWYHEE	12	42 53	115 48	2530	6P	6P			JUDY L. KING
BURLEY FACTORY	1298	07	CASSIA	12	42 33	113 48	4140				C	AMALGAMATED SUGAR CO
BURLEY FAA AP	1303	07	CASSIA	12	42 32	113 46	4146	MID	MID		H	FED AVIATION AGENCY
BURNT KNOB	1317	04	IDAHO	11	45 43	115 01	6400				S	U S FOREST SERVICE
CABINET GORGE	1363	01	BONNER	9	48 05	116 04	2257	5P	5P			WASH WATER POWER CO
CALDER	1370	04	SHOSHONE	10	47 16	116 11	2096				C	WILLIAM K. JONES
CALDWELL	1380	05	CANYON	2	43 40	116 41	2370	MID	5P			TWIN CITIES BRDCSTNG CO
CAMBRIDGE	1408	05	WASHINGTON	12	44 34	116 41	2650	6P	6P			STUART DOPF
CAMBRIDGE 2 NE	1410	05	WASHINGTON	12	44 35	116 38	2660				C	HOWARD C MARTI
CAREY 2 SSE	1472	07	BLAINE	12	43 17	113 56	4770				C	MRS MILLARD L. MEANEA
CASCADE 1 NW	1514	04	VALLEY	8	44 32	116 03	4896	4P	4P		C H	U S BUR RECLAMATION
CASTLEFORD 2 N	1551	07	TWIN FALLS	12	42 33	114 52	3825	5P	5P			MR EARL HEIDEL
CAYUSE CREEK	1577	04	CLEARWATER	3	46 40	115 04	3500				S	SOIL CONSERVATION SERV.
CENTERVILLE ARBAUGH RH	1636	04	BOISE	2	43 54	115 51	4300		6P		H	MRS XINIA JONES
CHALLIS	1663	08	CUSTER	11	44 30	114 14	5175	8A	8A		C	U S FOREST SERVICE
CHILLY BARTON FLAT	1671	08	CUSTER	6	43 59	113 49	6260	5P	5P			JAMES E. DAYLEY
CLARKIA RANGER STATION	1831	04	SHOSHONE	10	47 01	116 15	2835	4P	4P		C	U S FOREST SERVICE
COBALT	1932	04	LEMHI	11	45 05	114 14	5010	5P	5P		H	MRS. ELSIE M. SCHMUCK
COEUR D'ALENE 1 E	1956	01	KOOTENAI	4	47 41	116 45	2158	5P	5P		C H	U S FOREST SERVICE
COLDA	2071	10	CARIBOU	12	42 43	111 33	6200	8A	8A			J R SIMPLOT CO
COTTONWOOD	2154	02	IDAHO	3	46 01	116 20	3400	8A	8A		H	LLOYD D ROSE
COTTONWOOD 2 WSW	2159	02	IDAHO	3	46 02	116 23	3945				C	SABI FREI
COUNCIL	2187	05	ADAMS	12	44 44	116 26	2950	5P	5P		C H	U S FOREST SERVICE
CRATERS OF THE MOON NM	2260	09	BUTTE	6	43 28	113 34	5897	5P	5P		H	CRATERS OF THE MOON N M
DEADWOOD DAM	2385	04	VALLEY	8	44 19	115 38	5375	4P	4P		C H	U S BUR RECLAMATION
DEADWOOD SUMMIT	2395	04	VALLEY	11	44 32	115 34	7000				S	NATL WEATHER SERVICE
DECEPTION CREEK	2422	04	KOOTENAI	4	47 44	116 29	3060				S	COEUR D'ALENE N F
DEER FLAT DAM	2444	05	CANYON	12	43 35	116 45	2510	7P	7P			CARL PADOUR
DIXIE	2575	04	IDAHO	11	45 33	115 28	5610	8A	8A			MRS ZILPHA L WENZEL
DOBIS CREEK	2634	04	CLEARWATER	3	46 35	115 23	4750				S	U S FOREST SERVICE
DRIGGS	2676	10	TETON	12	43 44	111 07	6116	5P	5P			EDITH STEVENS
DRY CREEK FLAT	2696	10	ONEIDA	1	42 15	112 06	6350				S	SOIL CONSERVATION SERV
DRY FORK SUMMIT	2700	09	BUTTE	6	43 35	113 41	7300				S	NATIONAL WEATHER SERV
DUBOIS EXP STATION	2707	09	CLARK	6	44 15	112 12	5452	5P	5P		C H	INTERMOUNTAIN FRST & RG
DUBOIS 34 W	2722	08	CLARK	6	44 11	112 56	6180	5P	5P			CLOSED 6/30/72
DWORSHAK FISH HATCHERY	2845	03	CLEARWATER	3	46 30	116 18	995	8A	8A		C	DWORSHAK NATL FISH HAT
ELK CITY	2875	04	IDAHO	3	45 49	115 26	4058	8A	8A		H	MAX STAMPER
ELK RIVER 1 S	2892	04	CLEARWATER	3	46 46	116 11	2918	8A	8A		C	RUSSELL ECK
EMIGRANT SUMMIT	2927	10	BEAR LAKE	1	42 22	111 34	7350				S	NATL WEATHER SERVICE
EMMETT 2 E	2942	05	GEM	2	43 52	116 28	2500	5P	5P			MISS KONI HARPER
ENAVILLE 2	2971	04	SHOSHONE	4	47 34	116 15	2400				C	MRS HAROLD KUISTI
FAIRFIELD RANGER STA	3108	04	CAMAS	12	43 21	114 47	5065	5P	5P		H	U S FOREST SERVICE

STATION INDEX

IDAHO
JANUARY 1974

STATION	INDEX NO.	DIVISION	COUNTY	DRAINAGE ‡	LATITUDE	LONGITUDE	ELEVATION	OBSERVATION TIME AND TABLES: TEMP.	PRECIP.	EVAP.	SPECIAL (SEE NOTES)	OBSERVER
FENN RANGER STATION	3143	03	IDAHO	3	46 06	115 33	1585	8A	8A		C	U S FOREST SERVICE
FLAT TOP MOUNTAIN	3252	06	OWYHEE	12	43 14	116 54	5800				S	WTMSTR-FRANK W ELFERING
FORT HALL INDIAN AGNCY	3297	09	BINGHAM	12	43 02	112 26	4460	5P	5P			FORT HALL IR PROJ
FORTY NINE MEADOWS	3314	04	SHOSHONE	3	47 06	115 53	4800				S	NATL WEATHER SERVICE
GALENA	3417	04	BLAINE	12	43 53	114 39	7300	5P	5P			GALE GELSKEY
GALENA SUMMIT	3422	04	BLAINE	12	43 53	114 42	8800				S	US SOIL CON SERVICE
GARDEN VALLEY RS	3448	04	BOISE	8	44 04	115 55	3212	5P	5P			U S FOREST SERVICE
GIBBONSVILLE	3554	08	LEMHI	11	45 33	113 57	4480	5P	5P		H	DANIEL C AMES
GILMORE SUMMIT RANCH	3576	08	CUSTER	11	44 19	113 31	6580				S	NATL WEATHER SERVICE
GLENNS FERRY	3631	05	ELMORE	12	42 56	115 19	2510	8A	8A		H	THREE ISLAND STATE PARK
GOODING	3677	07	GOODING	12	42 55	114 42	3560				C	ST-IDAHO DEPT OF E & CS
GRACE	3732	10	CARIBOU	1	42 35	111 44	5550	5P	5P		C	UTAH PWR & LIGHT CO
GRANDJEAN	3736	04	BOISE	8	44 09	115 10	5130				S	U S FOREST SERVICE
GRAND VIEW 2 W	3760	05	OWYHEE	12	43 00	116 08	2400	6P	6P			MRS. ALMA MEYERS
GRANGEVILLE	3771	02	IDAHO	3	45 55	116 08	3355	10P	10P			WS OBSERVER
GRANGEVILLE 11 SE	3780	04	IDAHO	3	45 50	115 56	2250	5P	5P			MRS. AL SCHWARTZ
GRASMERE	3809	06	OWYHEE	12	42 23	115 53	5126	5P	5P			LOIS SCHULTZ
GRASMERE 8 S	3811	06	OWYHEE	12	42 16	115 53	5130				C	BILL TINDALL
GROUSE	3882	04	CUSTER	6	43 42	113 37	6100	5P	5P			LYNN KEELE
GUNNEL GUARD STATION	3902	10	CASSIA	12	42 06	113 12	5880				S	NATL WEATHER SERVICE
HAILEY RANGER STATION	3942	04	BLAINE	12	43 31	114 18	5328	8A	8A		H	U S FOREST SERVICE
HAMER 4 NW	3964	09	JEFFERSON	6	43 58	112 16	4791	5P	5P			U S F & W L SERVICE
HARD CREEK G S	3980	04	IDAHO	8	45 10	116 00	7100				S	U S FOREST SERVICE
HAZELTON	4140	07	JEROME	12	42 36	114 08	4060	5P	5P			NORTH SIDE CANAL CO
HEADQUARTERS	4150	04	CLEARWATER	3	46 38	115 48	3138	8A	8A			POTLATCH FORESTS INC
HENRY	4230	10	CARIBOU	12	42 55	111 29	6350	5P	5P		C H	VANN CHRISTENSEN
HILL CITY	4268	04	CAMAS	12	43 18	115 03	5090	5P	5P			ELMER T BENNETT
HOLLISTER	4295	06	TWIN FALLS	12	42 21	114 34	4525	5P	5P			SALMON RIVER CANAL CO
HOWE	4384	09	BUTTE	6	43 47	113 00	4820	8A	8A			CHARLES D COWGILL
IDAHO CITY	4442	04	BOISE	2	43 50	115 50	3965	5P	5P			FRED A PROFFER
IDAHO FALLS 2 ESE	4455	09	BONNEVILLE	12	43 29	112 01	4765	5P	5P			KID-TV STATION
IDAHO FALLS 16 SE	4456	10	BONNEVILLE	12	43 21	111 47	5850	8P	8P		C	GEORGE W MEYER
IDAHO FALLS FAA AP	4457	09	BONNEVILLE	12	43 31	112 04	4730	MID	MID		H	FED AVIATION AGENCY
IDAHO FALLS 46 W	4460	09	BUTTE	6	43 32	112 57	4938	MID	MID		C HJ	NATL WEATHER SERVICE
IDAHO FALLS 6 NW	4464	09	BONNEVILLE	12	43 35	112 06	4788				G	MR. GARY CLEVERLY
IDA VADA	4475	06	OWYHEE	2	42 01	115 20	5850				S	CHRIS CALLEN
ISLAND PARK DAM	4598	10	FREMONT	12	44 25	111 24	6300	5P	5P	5P	H	U S BUR RECLAMATION
JACKSON PEAK	4612	04	BOISE	8	44 03	115 27	7050				S	SOIL CONSERVATION SERV.
JEROME	4670	07	JEROME	12	42 44	114 31	3740	5P	5P			NORTH SIDE CANAL CO
JOHNSON GUARD STATION	4709	10	CARIBOU	12	42 43	111 12	6811				S	U S FOREST SERVICE
JORDAN VALLEY 41 S	4725	06	OWYHEE	13	42 24	117 02	5100				S	BILL ROSS
KAMIAH	4793	03	LEWIS	3	46 14	116 01	1212		8A			C RICHARD BOVEY
KELLOGG	4831	04	SHOSHONE	4	47 32	116 08	2290	6P	6P			CLOSED 12/14/73
KETCHUM 17 WSW	4840	04	BLAINE	12	43 37	114 41	8421				S	SOIL CONSERVATION SERV.
KETCHUM R S	4845	04	BLAINE	12	43 41	114 21	5890	8A	8A		C H	U S FOREST SERVICE
KILGORE	4908	10	CLARK	6	44 24	111 53	6150	5P	5P		H	MRS ROY MC GOVERN
KOOSKIA	5011	03	IDAHO	3	46 09	115 59	1260	5P	5P			E T GILROY
KUNA 2 NNE	5038	05	ADA	2	43 31	116 24	2685	6P	6P			HARRY U GIBSON
KUNA 3 E	5043	05	ADA	12	43 29	116 21	2775				G	JAMES J. MC COY
LEADORE	5169	08	LEMHI	11	44 41	113 22	6118				C	DONALD B NOBLE
LEADORE 2	5177	08	LEMHI	11	44 41	113 21	5968	5P	5P			JACK WEIGAND
LEATHERMAN PASS	5184	08	CUSTER	6	44 06	113 45	9800				S	NATL WEATHER SERVICE
LEWISTON WSO AP R	5241	03	NEZ PERCE	3	46 23	117 01	1413	MID	MID		C HJ	NATL WEATHER SERVICE
LIFTON PUMPING STATION	5275	10	BEAR LAKE	1	42 07	111 18	5926	MID	MID	MID		UTAH PWR & LIGHT CO
LOLO PASS	5356	04	IDAHO	3	46 38	114 33	5300				S	U S FOREST SERVICE
LOWMAN 3 E NO 2	5426	04	BOISE	8	44 05	115 34	3975	5P	5P			LESLIE FARBER
LUNCH PEAK	5432	01	BONNER	9	48 22	116 12	6360				S	U S FOREST SERVICE
MACKAY RANGER STATION	5462	08	CUSTER	6	43 55	113 37	5897	3P	3P		C	U S FOREST SERVICE
MACKAY 4 NW	5466	08	CUSTER	6	43 57	113 40	6000	6P	6P	6P		BIG LOST IRRIGATION CO.
MAGIC DAM	5510	07	BLAINE	12	43 15	114 22	4930	5P	5P			GERALD L BEAN
MALAD	5544	10	ONEIDA	1	42 12	112 15	4600	7P	7P		C	JUNIUS L CROWTHER
MALAD CITY	5559	10	ONEIDA	1	42 10	112 19	4467	5P	5P		H	MARGARET W JONES
MALTA 2 E	5563	09	CASSIA	12	42 18	113 17	4540	6P	6P			GEORGE STANTON
MALTA RANGER STATION H	5567	09	CASSIA	12	42 19	113 22	4510				C	U S FOREST SERVICE
MASSACRE ROCKS ST PK	5678	09	POWER	12	42 40	113 00	4230	6P	6P			MASSACRE R/CKS ST PK
MAY 8 ENE	5680	08	LEMHI	6	44 39	113 45	6800				S	NATL WEATHER SERVICE
MAY	5685	08	LEMHI	11	44 36	113 55	5110	5P	5P			MRS NORMA HERRIN
MC CALL	5708	04	VALLEY	8	44 54	116 07	5025	4P	4P		C H	U S FOREST SERVICE
MIDDLE FORK LODGE	5897	04	CUSTER	11	44 43	115 01	4480	8A	8A			MIDDLE FORK LODGE
MILL CREEK SUMMIT	5950	04	CUSTER	11	44 28	114 30	8794				S	NATL WEATHER SERVICE

STATION INDEX

IDAHO
JANUARY 1974

STATION	INDEX NO.	DIVISION	COUNTY	DRAINAGE ‡	LATITUDE	LONGITUDE	ELEVATION	OBSERVATION TIME AND TABLES TEMP.	PRECIP.	EVAP.	SPECIAL (SEE NOTES)	OBSERVER
MINIDOKA 10 WNW	5972	07	MINIDOKA	12	42 47	113 40	4290	8A	8A			JACK LOTT
MINIDOKA DAM	5980	07	MINIDOKA	12	42 40	113 29	4210	5P	5P			NATL WILDLIFE REFUGE
MONTPELIER RANGER STA	6053	10	BEAR LAKE	1	42 19	111 18	5960	8A	8A		H	U S FOREST SERVICE
MORES CREEK SUMMIT	6077	04	BOISE	2	43 56	115 40	5990				S	SOIL CONSERVATION SERV.
MOOSE CREEK	6082	04	LEMHI	11	45 39	113 58	6200				S	U S FOREST SERVICE
MOOSE CREEK RANGER STA	6087	04	IDAHO	3	46 08	114 55	2480				S	U S FOREST SERVICE
MOSCOW 5 NE	6148	02	LATAH	7	46 48	116 55	3000				C	UNIVERSITY OF IDAHO
MOSCOW-UNIV OF IDAHO	6152	02	LATAH	7	46 44	116 58	2660	5P	5P	5P	G	UNIVERSITY OF IDAHO
MOUNTAIN HOME	6174	05	ELMORE	12	43 09	115 43	3185	10A	10A		C	RADIO KFLI
MUD FLAT	6208	06	OWYHEE	13	42 36	116 34	5500				S	SOIL CONSERVATION SERV
MULLAN	6230	04	SHOSHONE	4	47 28	115 48	3319				C	BRUNO E AIRAS
MULLAN PASS	6237	04	SHOSHONE	4	47 27	115 40	5963				S	NATL WEATHER SERVICE
NEW MEADOWS RANGER STA	6388	04	ADAMS	11	44 53	116 17	3870	8A	8A			U S FOREST SERVICE
NEZPERCE	6424	02	LEWIS	3	46 15	116 15	3145	7P	7P		H	FRED VOGEL JR
NEZ PERCE PASS	6430	04	IDAHO	3	45 43	114 30	6587				S	U S FOREST SERVICE
NORTH STAR RANCH	6493	04	IDAHO	3	45 55	114 50	2800	9A	9A			CAROLYN WOLFINBARGER
OAKLEY	6542	10	CASSIA	12	42 14	113 53	4600	6P	6P		H	ROBERT WHITTLE
OLA 4 S	6590	05	GEM	8	44 08	116 17	2990	5P	5P		C	MRS. DOROTHY F. BEAL
OROFINO	6681	03	CLEARWATER	3	46 29	116 15	1027	3P	3P			U S POSTAL DEPT.
PALISADES DAM	6764	10	BONNEVILLE	12	43 21	111 13	5385	5P	5P	5P	C	U S BUR RECLAMATION
PARK CREEK	6798	04	CUSTER	12	43 50	114 16	7700				S	NATL WEATHER SERVICE
PARMA EXPERIMENT STA	6844	05	CANYON	2	43 48	116 57	2215	8A	8A			U OF I EXPERIMENT STA
PAUL 1 ENE	6877	07	MINIDOKA	12	42 37	113 45	4210	8A	8A			AMALGAMATED SUGAR CO
PAYETTE	6891	05	PAYETTE	8	44 05	116 56	2150	5P	5P		H	G G BOLLINGER
PICABO	7040	07	BLAINE	12	43 18	114 04	4875	8A	8A			NICK PURDY
PIERCE R	7046	04	CLEARWATER	3	46 30	115 48	3185	8A	8A		C	MRS MARJORIE N. DYE
PINE 1 N	7077	04	ELMORE	2	43 30	115 18	4220				S	US GEOLOGICAL SURVEY
PLUMMER 3 WSW	7188	01	BENEWAH	4	47 19	116 57	2970				C	BENARD J. LA SARTE
POCATELLO WSO AP R	7211	09	POWER	12	42 55	112 36	4454	MID	MID		C HJ	NATL WEATHER SERVICE
PORTHILL	7264	01	BOUNDARY	5	49 00	116 30	1800	6P	6P		H	U S IMMIGRATION SERVICE
PORTHILL 1 SW	7269	01	BOUNDARY	5	49 00	116 30	1700				C	MRS. KATHRYN M. TRACHT
POTLATCH 3 NNE	7301	02	LATAH	7	46 58	116 53	2600	6P	6P		H	CLIFFORD J. FRENCH
POWELL	7320	04	IDAHO	3	46 31	114 41	3632	7A	7A		H	IDAHO DEPT OF HWYS
PRAIRIE	7327	04	ELMORE	2	43 30	115 35	4780				C	CLYDE J. COOK
PRESTON 3 NE	7346	10	FRANKLIN	1	42 08	111 50	4815	7A	7A			RADIO STATION KPST
PRIEST RIVER EXP STA	7386	01	BONNER	9	48 21	116 50	2380	5P	5P		H	U S FOREST SERVICE
PUTNAM MOUNTAIN	7465	10	BINGHAM	12	43 03	112 07	5667				S	FORT HALL IR PROJ
REED RANCH	7575	04	VALLEY	11	44 53	115 42	4100				S	U S FOREST SERVICE
REYNOLDS	7648	06	OWYHEE	12	43 12	116 45	3930	9A	9A		H	AGR RESEARCH SERVICE
RICHFIELD	7673	07	LINCOLN	12	43 04	114 09	4306	5P	5P		H	LESLIE F BUSHBY
RIGGINS	7706	03	IDAHO	11	45 26	116 18	1780	5P	5P			JAMES D LOGAN
RIXIE 12 ESE	7727	10	BONNEVILLE	12	43 34	111 34	5520		5P			JOHN L JOLLEY
SAGE CREEK	8016	08	CUSTER	11	44 08	114 02	8000				S	NATL WEATHER SERVICE
ST ANTHONY 1 WNW	8022	09	FREMONT	12	43 58	111 43	4950	9A	9A			STATE YOUTH TRNG CENTER
SAINT MARIES	8062	01	BENEWAH	10	47 19	116 34	2220	4P	4P			U S FOREST SERVICE
SALMON 1 N	8080	08	LEMHI	11	45 11	113 45	3970	5P	5P			RADIO STATION KSRA
SANDPOINT EXP STATION	8137	01	BONNER	9	48 17	116 34	2100	5P	5P		C H	SANDPOINT BRANCH EXP ST
SAWTELLE PEAK	8158	10	FREMONT	12	44 32	111 25	7720				S	U S BUREAU RECLAMATION
SEVEN DEVILS G.S.	8282	04	IDAHO	11	45 21	116 31	7150				S	U.S. FOREST SERVICE
SHAKE CREEK RANGER STA	8303	04	ELMORE	2	43 37	115 10	4727				S	SOIL CONSERVATION SERV.
SHOSHONE 1 WNW	8380	07	LINCOLN	12	42 58	114 26	3950	5P	5P			STATE DIV OF HWYS
SHOUP	8395	04	LEMHI	11	45 22	114 18	3400	5P	5P			FRANK VARIN
SLUG CREEK DIVIDE	8483	10	CARIBOU	12	42 34	111 18	7230				S	SOIL CONSERVATION SERV
SMITH CREEK	8509	01	BOUNDARY	5	48 57	116 36	3520				S	KANIKSU NATIONAL FOREST
SNOWBANK MOUNTAIN	8515	05	VALLEY	8	44 27	116 08	8280				S	NATL WEATHER SERVICE
SOLDIER CREEK ADM SITE	8548	04	CAMAS	12	43 29	114 49	5740				S	U S FOREST SERVICE
STANLEY	8676	04	CUSTER	11	44 14	114 54	6200	4P	4P			JERRY FUNDERBURG
STIBNITE STORAGE	8748	04	VALLEY	11	44 58	115 20	6500				S	NATL WEATHER SERVICE
STREVELL	8786	10	CASSIA	12	42 01	113 17	5290	5P	5P			WS OBSERVER
SUBLETT GUARD STATION	8802	10	POWER	12	42 22	112 58	5800				S	U S FOREST SERVICE
SUGAR	8818	09	MADISON	12	43 53	111 45	4890	5P	5P			GORDON E. JOHNSON
SWAN FALLS POWER HOUSE	8928	05	ADA	12	43 15	116 23	2325	5P	5P			IDAHO POWER COMPANY
SWAN VALLEY	8937	10	BONNEVILLE	12	43 27	111 20	5270	5P	5P		H	C.V. CAMPBELL
TENSED	9029	01	BENEWAH	4	47 10	116 55	2550	6P	6P			REV ERIC A FISCHER
TETONIA EXP STATION	9065	10	TETON	12	43 51	111 16	6170	5P	5P		C	U OF I EXPERIMENT STA
THREE CREEK	9119	06	OWYHEE	12	42 05	115 09	5410	5P	5P		C H	MRS GEORGE CLARK JR
TRINITY LAKE GUARD STA	9202	04	ELMORE	2	43 38	115 26	7765				S	SOIL CONSERVATION SERV.
TROUTDALE GUARD STA	9233	04	ELMORE	2	43 43	115 38	3475				S	SOIL CONSERVATION SERV.
TWIN FALLS 2 NNE	9294	07	TWIN FALLS	12	42 35	114 28	3690	8A	8A			ENTOMOLOGY RES DIV
TWIN FALLS 3 SE	9299	07	TWIN FALLS	12	42 32	114 25	3765	8A	8A			AMALGAMATED SUGAR CO

STATION INDEX

IDAHO
JANUARY 1974

STATION	INDEX NO.	DIVISION	COUNTY	DRAINAGE ‡	LATITUDE	LONGITUDE	ELEVATION	OBSERVATION TIME AND TABLES				OBSERVER
								TEMP.	PRECIP.	EVAP.	SPECIAL (SEE NOTES)	
TWIN FALLS WSO	9303	07	TWIN FALLS	12	42 33	114 21	3960	8A	8A	8A	G	NATL WEATHER SERVICE
VIENNA MINE	9422	04	BLAINE	11	43 48	114 51	8920				S	SOIL CONSERVATION SERV.
WALLACE WOODLAND PARK	9498	04	SHOSHONE	4	47 30	115 53	2935	8A	8A			MRS. MARIAN L. DANCER
WARREN	9560	04	IDAHO	11	45 16	115 40	5907	5P	5P		H	JACK W PICKELL
WEBER CREEK	9626	10	CLARK	6	44 23	112 40	6700				S	SOIL CONSERVATION SERV
WEISER 2 SE	9638	05	WASHINGTON	12	44 14	116 57	2103	5P	5P			RADIO KWEI
WET CREEK SUMMIT	9730	08	CUSTER	6	44 02	113 28	7600				S	NATL WEATHER SERVICE
WILLOW FLAT	9830	10	FRANKLIN	1	42 09	111 38	6100				S	US SOIL CON SERVICE
WINCHESTER 1 SW	9846	02	LEWIS	3	46 13	116 38	4180	6P	6P			HARVEY S. HUMPHREY
YELLOW PINE 7 S	9951	04	VALLEY	11	44 47	115 30	5100	8A	8A		C	MRS EMMA R COX
CLOSED STATIONS												
KELLOGG	4831	04	SHOSHONE	4	47 32	116 08	2290	6P	6P			CLOSED 12/14/73

USCOMM-NOAA-ASHEVILLE, N.C. 3/7/74-1080

REFERENCE NOTES

[illegible] State may be obtained by writing to the National Climatic Center, Federal Building, Asheville, N.C. [illegible] Additional precipitation data are contained in the "HOURLY PRECIPITATION DATA" for this State.

DIMENSIONAL UNITS Unless otherwise indicated, dimensional units used in this bulletin are: Temperature in °F, precipitation and evaporation in inches and wind movement in miles. Monthly degree day totals are the sums of the negative departures of average daily temperatures from 65°F. In "Supplemental Data" table directions entered in figures are tens of degrees. Resultant wind is the vector sum of wind directions and speeds divided by the number of observations.

[illegible] observation times to local standard time. During the summer months some observers take the observations [illegible] "Snowfall and Snow on Ground" table is at observation time for all except National Weather Service [illegible] snow on ground values are at 1:00 a.m., P.s.t. and 5:00 a.m., m.s.t., except Idaho Falls 46 W, which [illegible] "Daily Precipitation" table, "Daily Temperature" table, "Evaporation and Wind" table, and snow-[illegible] ground table, when published, are for the 24 hours ending at time of observation.

EVAPORATION is measured in the standard Weather Service-type pan of 4-foot diameter unless otherwise shown by footnote following the Evaporation and Wind table. Max and Min values in the Evaporation and Wind table are extremes of temperature of water in pan as recorded during 24 hours ending at time of observation. Wind is the total wind movement in miles over the evaporation pan as determined by a continuous anemometer recorder located 6-8 [illegible]

WATER EQUIVALENT values published in the "Snowfall and Snow on Ground" table are the water equivalent of snow, sleet, or ice on the ground. Samples for obtaining measurements are taken from different points for successive observations; consequently, occasional drifting and other causes of local variability in the snowpack may result in apparent inconsistencies in the record. Time of observation 10:00 a.m., P.s.t.

SNOWFALL: Entries of snowfall in the "Monthly Summarized Data" table, the "Snowfall and Snow on Ground" table, and in the "Seasonal Snowfall" table, include snow and sleet. Entries of snow on ground include snow, sleet, and ice.

NORMALS for all stations are climatological standard normals based on the period 1941-1970.

DIVISIONS, as used in this publication, became effective with data for January 1957.

STATION NAMES: Figures and letters following the station name, such as 12 SSW, indicate distance in miles and direction from the post office.

SEASONAL TABLES. Monthly and seasonal snowfall and heating degree days for the 12 months ending with the preceding June data will be carried in the July issue of this bulletin.

PAN SITES IN WIND TABLE: Litton Pumping Station : Pan is of stainless steel.

DAILY SOIL TEMPERATURES TABLE:

Aberdeen Exp Station	: Delco loam, bare soil, non-irrigated. Slope 1 percent to SSE. Max and min for 24 hours ending at 8 a.m. Palmer dial soil thermometer.
Idaho Falls 6 NW	: Pancheri silt loam, bare ground, gravel covered, non-irrigated. Slope 1 percent to NE. Max and min for 24 hours ending at 8 a.m. Palmer dial soil thermometer.
Kuna 3 E	: Firjah silt loam, eroded, clipped bluegrass sod cover, irrigated. Max and min for 24 hours ending at 6 p.m. Palmer dial soil thermometer.
Moscow - Univ of Idaho	: Soil - (unnamed) silt loam, wheatgrass, sprinkled. Slope 2 percent to E. Max and min for 24 hours ending at 5 p.m. Bristow recording soil thermometers.
Twin Falls WSO	: Portneuf silt loam, bluegrass covered, nonirrigated. Slope 1 percent to N. Max and min for 24 hours ending at 8 a.m. 4-inch thermometer - Taylor recording. Other depths - Palmer dial soil thermometer.

CORRECTIONS: Published in the June and December issues of Climatological Data.

INTERPOLATED VALUES for monthly precipitation totals may be found in the annual issue of this publication.

IN THE DATA TABLES THE SYMBOLS AND LETTERS WHEN USED INDICATE THE FOLLOWING

- No record in the "Supplemental Data" table, "Daily Precipitation" table, "Evaporation and Wind" table, "Snowfall and Snow on Ground" table, "Daily Soil Temperatures" table, and the Station Index.

  No record in the "Monthly Summarized Data" table and the "Daily Temperature" table is indicated by no entry.

+ And also on an earlier date or dates.

++ Highest observed one minute windspeed. This station is not equipped with an instrument to measure fastest mile data.

* Amount included in following measurement, time distribution unknown.

// Gage is equipped with a windshield.

B Adjusted to a full month.

D Water equivalent of snowfall wholly or partly estimated, using a ratio of 1 inch water equivalent to every 10 inches of new snowfall.

E Amount is partially estimated.

M One or more days of record missing; if average value is entered, less than 10 days record is missing. See "Daily Temperature" table for detailed daily record. Degree day data, if carried for this station, have been adjusted to represent the value for a full month.

R Amounts from recording gage. (These amounts are essentially accurate but may vary slightly from the amounts to be published later in Hourly Precipitation Data.)

T Trace, an amount too small to measure.

V Includes total for previous month.

IN THE STATION INDEX THE SYMBOLS AND LETTERS WHEN USED INDICATE THE FOLLOWING:

AR This entry in time of observation column in Station Index means after rain.

C Recording Rain Gage Station. Hourly precipitation values are processed for special purposes, and are published later in the "Hourly Precipitation Data" bulletin. If daily amounts are published in "Climatological Data" bulletin they are from a separate non-recording gage, except where indicated by reference 'R'. Such amounts may differ from amounts published from the recording gage in the "Hourly Precipitation Data" bulletin.

G "Soil Temperature" table.

H "Snowfall and Snow on Ground" table. Omission of data in any month indicates no snowfall and/or snow on ground in that month.

[illegible] "Supplemental Data" table.

SS This entry in time of observation column in Station Index means observation made near sunset.

VAR This entry in time of observation column in Station Index means variable.

\# Thermometers are generally exposed in a shelter located a few feet above sod-covered ground; however, this reference indicates that the thermometers are exposed in a shelter located on the roof of a building.

‡ DRAINAGE CODE: 1-BEAR 2-BOISE 3-CLEARWATER 4-COEUR D'ALENE 5-KOOTENAI 6-LOST 7-PALOUSE 8-PAYETTE 9-PEND OREILLE 10-ST. JOE 11-SALMON 12-SNAKE 13-OWYHEE

Stations appearing in the tables with no data were either missing or received too late to be included in this issue.

General weather conditions in the U.S. for each month are described in the CLIMATOLOGICAL DATA NATIONAL SUMMARY and STORM DATA.

Information concerning the history of changes in locations, elevations, exposure, etc., of substations through 1955 may be found in the publication "Sub-station History" for this State, price 40 cents. Similar information for regular National Weather Service Offices may be found in the latest annual issue of Local Climatological Data, price 15 cents. These publications may be obtained from the National Climatic Center at the address shown above.

Subscription Price: $2.50 a year for each section including annual summary; $1.00 additional for foreign mailing; 20¢ single copy; 20¢ annual summary. Make checks payable to Department of Commerce, NOAA; send payments and orders to: National Climatic Center, Federal Building, [illegible] Publications.

[illegible] of the National Oceanic and Atmospheric Administration, and is compiled from records on file at the National [illegible] 28801

William H. Haggard
Director, National Climatic Center

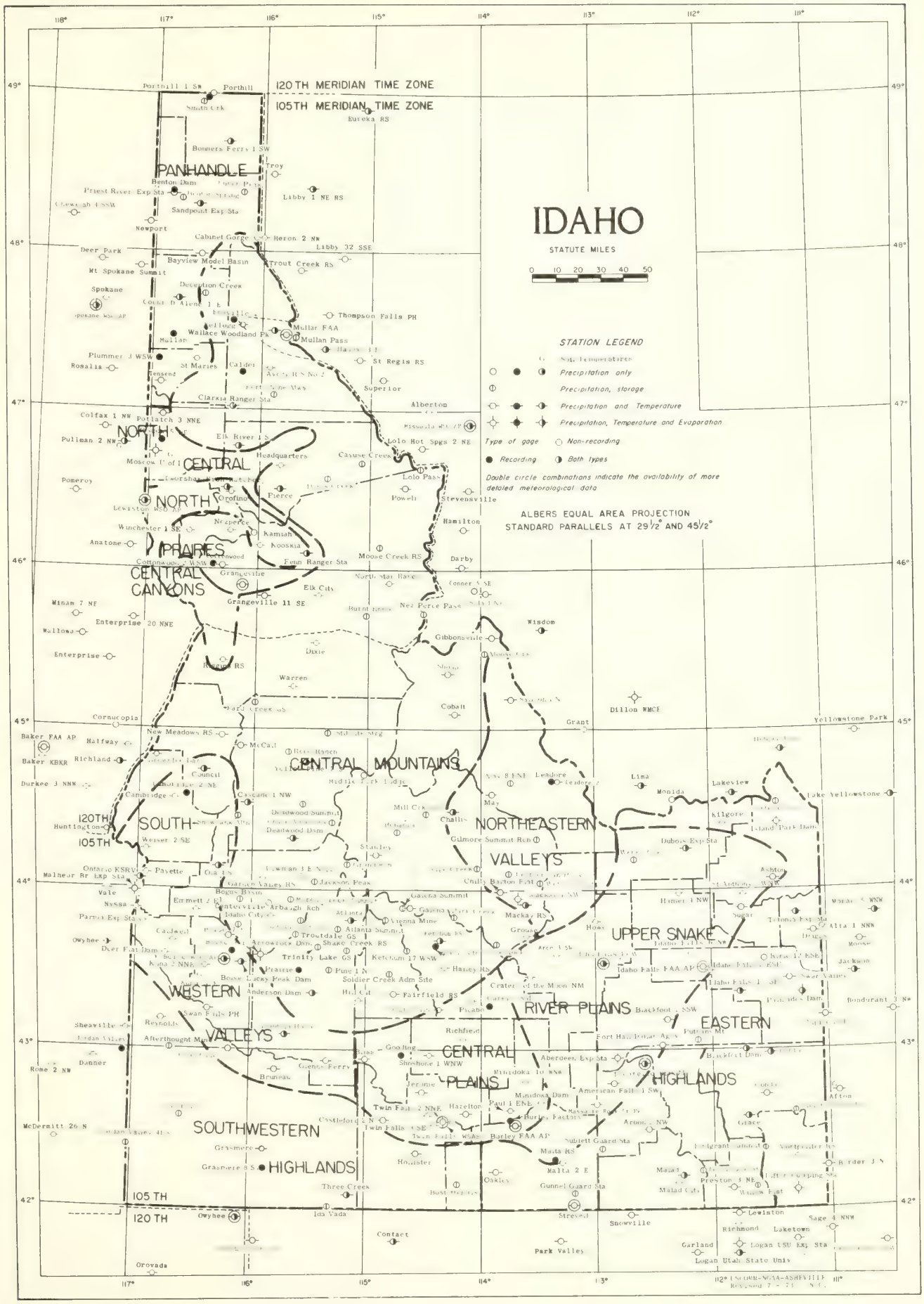
IDAHO
STATUTE MILES
0 10 20 30 40 50
STATION LEGEND
Precipitation only
Precipitation, storage
Precipitation and Temperature
Precipitation, Temperature and Evaporation
Type of gage
Non-recording
Recording
Both types
Double circle combinations indicate the availability of more detailed meteorological data
ALBERS EQUAL AREA PROJECTION
STANDARD PARALLELS AT 29 1/2° AND 45 1/2°
120TH MERIDIAN TIME ZONE
105TH MERIDIAN TIME ZONE
PANHANDLE
NORTH CENTRAL
NORTH PRAIRIES
CENTRAL CANYONS
CENTRAL MOUNTAINS
SOUTH 120TH 105TH
NORTHEASTERN VALLEYS
UPPER SNAKE
WESTERN VALLEYS
RIVER PLAINS
EASTERN HIGHLANDS
CENTRAL PLAINS
SOUTHWESTERN HIGHLANDS
Porthill 1 SW
Porthill
Eureka RS
Bonners Ferry 1 SW
Troy
Libby 1 NE RS
Priest River Exp Sta
Sandpoint Exp Sta
Newport
Cabinet Gorge
Heron 2 NW
Libby 32 SSE
Deer Park
Bayview Model Basin
Trout Creek RS
Mt Spokane Summit
Spokane
Deception Creek
Thompson Falls PH
Mullan FAA
Mullan Pass
Wallace Woodland Pk
Plummer 3 WSW
Rosalia
St Maries
St Regis RS
Superior
Clarkia Ranger Sta
Alberton
Colfax 1 NW
Potlatch 3 NNE
Pullman 2 NW
Elk River 1 S
Headquarters
Lolo Hot Spgs 2 NE
Moscow U of I
Cayuse Creek
Lolo Pass
Pomeroy
Pierce
Powell
Stevensville
Orofino
Lewiston WSO AP
Hamilton
Winchester 1 SE
Nezperce
Kamiah
Anatone
Kooskia
Moose Creek RS
Darby
Cottonwood 3 WSW
Grangeville
Fenn Ranger Sta
Elk City
Grangeville 11 SE
Nez Perce Pass
Minam 7 NE
Enterprise 20 NNE
Wallowa
Wisdom
Gibbonsville
Enterprise
Dixie
Warren
Cobalt
Dillon WMCE
Cornucopia
New Meadows RS
Grant
Yellowstone Park
Baker FAA AP
Halfway
McCall
Baker KBKR
Richland
Council
Leadore
Lima
Monida
Lakeview
Lake Yellowstone
Durkee 3 NNW
Cambridge
Cascade 1 NW
Deadwood Summit
Deadwood Dam
Mill Crk
Challis
Kilgore
Huntington
Weiser 2 SE
Stanley
Gilmore Summit Rch
Dubois Exp Sta
Ontario KSRV
Payette
Malheur Br Exp Sta
Garden Valley RS
Jackson Peak
Chally Barton Fort
St Anthony WSW
Vale
Nyssa
Emmett 2 E
Bogus Basin
Centerville
Arbaugh Rch
Idaho City
Atlanta
Vienna Mine
Galena Summit
Mackay RS
Hamer 1 NW
Sugar
Parma Exp Sta
Caldwell
Troutdale GS
Atlanta Summit
Howe
Owyhee
Deer Flat Dam
Arrowrock Dam
Shake Creek RS
Grouse
Alta 1 NNW
Kuna 2 NNE
Trinity Lake GS
Ketchum 17 WSW
Idaho Falls FAA AP
Idaho Falls 1 SE
Jackson
Boise Lucky Peak Dam
Prairie
Pine 1 N
Soldier Creek Adm Site
Hailey RS
Crater of the Moon NM
Anderson Dam
Hill City
Fairfield RS
Picabo
Blackfoot 5 SSW
Bonneville Dam
Swan Falls PH
Reynolds
Sheaville
Afterthought Mtn
Richfield
Fort Hall Indian Agcy
Pocatello
Danner
Rome 2 NW
Gooding
Shoshone 1 WNW
Aberdeen Exp Sta
Blackfoot Dam
Bliss
Glenns Ferry
Minidoka 10 WNW
Brunneau
Jerome
American Falls 1 SW
Minidoka Dam
Twin Falls 2 NNE
Hazelton
Paul 1 ENE
Burley Exp Sta
Afton
McDermitt 26 N
Castleford 2 N
Twin Falls 1 SSE
Twin Falls WSO
Burley FAA AP
Arco 1 NW
Grace
Grasmere
Grasmere 8 S
Hollister
Malta RS
Sublett Guard Sta
Malta 2 E
Oakley
Gunnel Guard Sta
Malad
Malad City
Preston 4 NE
Three Creek
Bost
Owyhee
Ida Vada
Strevell
Snowville
Lewiston
Sage 4 NNW
Richmond
Laketown
Contact
Park Valley
Garland
Logan USU Exp Sta
Logan Utah State Univ
Orovada
118° 117° 116° 115° 114° 113° 112° 111°
49° 48° 47° 46° 45° 44° 43° 42°

U S DEPARTMENT OF COMMERCE
NATIONAL CLIMATIC CENTER
FEDERAL BUILDING
ASHEVILLE, N C 28801

POSTAGE AND FEES PAID
U S DEPARTMENT OF COMMERCE
COM 210

U.S. MAIL

FIRST CLASS

AMERICAN REVOLUTION BICENTENNIAL
1776-1976

FEBRUARY 1974 Volume 77 Number 2

Climatological Data

IDAHO

Temperature and Precipitation Extremes

HIGHEST TEMPERATURE			
2 STATIONS	65	DATE	28
LOWEST TEMPERATURE			
ISLAND PARK DAM	- 27	DATE	23
GREATEST TOTAL PRECIPITATION			
ELK RIVER 1 S	6.32		
LEAST TOTAL PRECIPITATION			
MAY	.00		
GREATEST 1 DAY PRECIPITATION			
ELK RIVER 1 S	1.34	DATE	01
GREATEST TOTAL SNOWFALL			
DIXIE	52.0		
GREATEST DEPTH OF SNOW			
DIXIE	64	DATE	05

noaa NATIONAL OCEANIC AND ATMOSPHERIC ADMINISTRATION / ENVIRONMENTAL DATA SERVICE / ASHEVILLE, N.C.

MONTHLY SUMMARIZED STATION AND DIVISIONAL DATA

IDAHO
FEBRUARY 1974

STATION	TEMPERATURE													PRECIPITATION									
										NO. OF DAYS								SNOW, SLEET			NO. OF DAYS		
										MAX.		MIN.											
	AVERAGE MAXIMUM	AVERAGE MINIMUM	AVERAGE	DEPARTURE FROM NORMAL	HIGHEST	DATE	LOWEST	DATE	DEGREE DAYS	90° OR ABOVE	32° OR BELOW	32° OR BELOW	0° OR BELOW	TOTAL	DEPARTURE FROM NORMAL	GREATEST DAY	DATE	TOTAL	MAX. DEPTH ON GROUND	DATE	.10 OR MORE	.50 OR MORE	1.00 OR MORE
PANHANDLE 01																							
BAYVIEW MODEL BASIN	34.6	[illegible]	33.3		46	12	16	23	880	0	0	27	0	D 2.88		.60	19	4.0	2	2	9	1	0
BONNERS FERRY 1 SW	41.4	28.8	35.1	4.0	47	11	21	23+	831	0	0	23	0	2.86	.73	.71	28	14.5	4	28+	8	1	0
[illegible]	39.[illegible]	28.4	33.9		47	9	14	23	867	0	0	24	0	4.01		.65	1	15.9	9	2	12	2	0
[illegible]	44.1	29.7	36.9	3.9	52	11	21	24	782	0	0	22	0	2.84	.42	.84	19		3	2	10	1	0
[illegible]	41.2	27.4	34.3	4.8	46	11	19	23+	854	0	0	24	0	2.46	.89	.68	28	10.0	5	1	8	1	0
[illegible]	36.5	26.3	31.4	2.1	43	10	12	23	934	0	1	27	0	3.96	.88	.70	19	24.5	17	28	10	4	0
SAINT MARIES	43.8	30.2	37.0	3.3	53	11+	24	7	780	0	0	21	0	3.70	.73	.69	19	.3	T	22	13	2	0
SANDPOINT EXP STATION	39.6	27.7	33.7	2.5	47	9	16	23	872	0	0	25	0	4.08	.85	.64	19	11.0	6	2	10	3	0
[illegible]	42.9	27.6	35.3		54	10	22	7	826	0	0	25	0	2.43		.62	16		T	26+	8	1	0
DIVISION			34.5	3.1										3.25	.66			11.5					
* * *																							
NORTH CENTRAL PRAIRIES 02																							
COTTONWOOD	41.8	27.9	34.9		48	26+	17	6	838	0	0	27	0	.79		.14	4	5.0	2	1	3	0	0
GRANGEVILLE	44.3	26.7	35.5	2.7	53	28+	14	6	819	0	0	25	0	.47	- .81	.23	16	1.0	1	5+	2	0	0
MOSCOW-UNIV OF IDAHO	42.1	30.3	36.2	2.1	47	9	25	6	800	0	0	23	0	2.92	.86	.68	4	2.5	T	26+	6	2	0
NEZPERCE	41.6	27.4	34.5	2.4	52	28	13	23	850	0	1	25	0	1.33	- .04	.37	4	11.0	4	4	5	0	0
POTLATCH 3 NNE	41.4	28.0	34.7	.4	49	10+	17	23	842	0	0	26	0	3.36	1.07	.68	16	3.5			9	2	0
WINCHESTER 1 SW	38.4M	21.3M	29.9M		49	9	0	6	977	0	0		1			.58	5	23.5	18	6+	[illegible]	1	0
DIVISION			34.3	1.6										1.77	.12			7.8					
* * *																							
NORTH CENTRAL CANYONS 03																							
DWORSHAK FISH HATCHERY	46.7	31.3	39.0		53	28	26	24	722	0	0	17	0	2.82		.43	4	T	0		8	0	0
FENN RANGER STATION	43.4	29.0	36.2	.9	51	21+	24	11	799	0	0	24	0	3.36	.10	.75	4	3.0	5	2+	10	3	0
KOOSKIA	49.1	30.9	40.0	2.8	62	28	22	11	691	0	0	17	0	1.00	- .60	.31	4	1.0	0		4	0	0
LEWISTON WSO AP 22R	49.0	33.5	41.3	3.2	56	10	25	23	658	0	0	11	0	1.64	.79	.53	16	T	T	23	5	1	0
ORofino	48.3	32.3	40.3	2.4	53	24+	25	24	686	0	0	13	0	3.42	1.13	.58	4	.0	0		10	2	0
RIGGINS	50.0	34.6	42.3	2.3	59	28	25	6	627	0	0	7	0	.94	- .15	.23	5		0		4	0	0
DIVISION			39.9	1.9										2.20	.47			.8					
* * *																							
CENTRAL MOUNTAINS 04																							
ANDERSON DAM	38.5	18.6	28.6	- 2.0	48	27	2	24	1016	0	3	28	0	1.64	- .74	1.05	19	18.0	24	19	3	1	1
ARROWROCK DAM	39.4	21.0	30.2	- 1.4	53	27	6	24+	971	0	1	27	0	2.01	- .36	.80	1	9.0	5	18+	5	2	0
ATLANTA	38.8	12.4	25.6		44	25+	- 8	23	1098	0	3	28	3	*		.55	19	48.5	63	28		2	0
AVERY R. S. NO 2	36.1	28.1	32.1	- .8	42	11	18	24	913	0	2	28	0	5.08	1.91	.88	19	22.5	19	24	15	3	0
BROWNLEE DAM	47.0	29.3	38.2		59	27	23	7+	746	0	0	24	0	1.14		.22	19	.1	T	14	4	0	0
CASCADE 1 NW	35.5	14.6	25.1	.3	43	28	- 7	24+	1114	0	7	28	4	1.43	- .77	.45	22	21.5	22	22	5	0	0
CLARKIA RANGER STATION	37.1	25.6	31.4		44	11	12	24	936	0	0	28	0	4.25				19.3	32	22			
COBALT	42.0	13.7	27.9		51	24	1	11	1031	0	2	28	0	.83		.24	19	16.8	19	4	5	0	0
DEADWOOD DAM	36.2	8.5	22.4	- .7	43	11+	-18	23	1189	0	7	28	5	2.70	- .97	.70	19	30.0	62	28	7	2	0
DIXIE	31.9	7.5	19.7		40	17	-12	24+	1260	0	14	28	9	4.16		.81	1	52.0	64	5	10	4	0
ELK CITY	38.9	16.8	27.9		46	25+	- 4	24	1033	0	4	28	2	1.18		.40	5	22.5	36	5	5	0	0
ELK RIVER 1 S	40.2	24.5	32.4		47	12+	14	10	909	0	0	28	0	6.32		1.34	1	23.0	48	8+	17	5	1
FAIRFIELD RANGER STA	32.4	4.6	18.5		44	28	-14	24	1296	0	13	28	13	.99		.62	19	10.2	33	19	3	1	0
GALENA																							
GARDEN VALLEY RS	40.0	21.3	30.7	.4	48	26+	7	6	955	0	0	28	0	1.57	- 1.10	.45	18	8.0	10	5+	6	0	0
GRANGEVILLE 11 SE	48.0M	29.8M	38.9M		59	28	19	6	721	0	0	22	0	1.00		.33	17	T	0		4	0	0
GROUSE	33.1	5.2	19.2		42	28	-12	24	1277	0	10	28	10	.97	.10	.35	22	16.0	15	28+	5	0	0
HAILEY RANGER STATION	33.9	9.0	21.5	- 2.9	41	4	- 2	24	1211	0	11	28	2	.79	- 1.01	.32	19	7.5	21	27	3	0	0
HEADQUARTERS	38.8	24.2	31.5		48	12	6	11	934	0	1	28	0	5.33		.72	1	23.0	33	28	14	5	0
HOLLY CITY	31.1	4.0	17.6	- 3.6	42	3	-17	24	1322	0	18	28	12	1.55	- .12	.40	19	14.0	32	22+	6	0	0
IDAHO CITY	41.8	15.0	28.4	.0	48	21	- 4	23	1020	0	0	28	3	2.11	- .83	.77	19	17.0	34	7+	5	1	0
KELLOGG																							
KETCHUM R S	34.8M	3.1M	19.0M		41	17+	- 8	24	1279	0	7	28	9	.97		.46	19	15.5	32	24+	3	0	0
LOWMAN 3 E NO 2																							
MC CALL	35.5	14.6	24.8	1.1	42	28+	- 9	24	1121	0	7	28	5	D 3.20	.39	D .70	4	44.0	48	22	9	2	0
[illegible]	[illegible]	17.0	28.8		51	16	0	24	1007	0	2	28	1	1.42		.46	19	18.2	14	23+	4	0	0
NEW MEADOWS RANGER STA	38.1	12.7	25.4	.5	44	9	- 5	7	1103	0	3	28	5	D 2.82	.39	.64	19	18.8	26	27	10	2	0
NORTH STAR RANCH	41.2	25.1	33.2		51	27	11	24	887	0	1	28	0	2.37		.60	20	10.2	8	20	8	1	0
[illegible] 22R	[illegible]	22.[illegible]	31.3	3.2	48	12	8	25+	936	0	1	28	0	5.71	1.40	.78	17	25.0	38	23	16	5	0
[illegible]	38.4	21.1	29.0		45	11+	2	25+	1001	0	3	28	0	4.42		.70	4	50.7	62	5	11	3	0
[illegible]	41.7	24.0	32.9		49	13	11	24	893	0	0	27	0	.71		.18	22	1.0	6	4	4	0	0
STANLEY																							
WALLACE WOODLAND PARK	38.0	25.5	31.8	1.2	44	26+	12	24	924	0	2	28	0	6.15	2.71	.98	1	26.3	17	23	16	4	0
WARREN	35.[illegible]	12.0	23.8		45	10	- 8	6	1147	0	9	28	3	D 3.45		.45	1	42.7	53	22	11	0	0
YELLOW PINE [illegible]	38.1	11.2	24.7		47	26	-10	24	1123	0	3	28	6	3.06		.58	19	32.9	38	28+	9	2	0
DIVISION			27.5	1.2										2.64	.22			21.4					

SEE REFERENCE NOTES FOLLOWING STATION INDEX

MONTHLY SUMMARIZED STATION AND DIVISIONAL DATA

IDAHO
FEBRUARY 1974

STATION	TEMPERATURE													PRECIPITATION									
										NO. OF DAYS								SNOW, SLEET			NO. OF DAYS		
										MAX.		MIN.											
	AVERAGE MAXIMUM	AVERAGE MINIMUM	AVERAGE	DEPARTURE FROM NORMAL	HIGHEST	DATE	LOWEST	DATE	DEGREE DAYS	90° OR ABOVE	32° OR BELOW	32° OR BELOW	0° OR BELOW	TOTAL	DEPARTURE FROM NORMAL	GREATEST DAY	DATE	TOTAL	MAX. DEPTH ON GROUND	DATE	.10 OR MORE	.50 OR MORE	1.00 OR MORE
* * * SOUTHWESTERN VALLEYS 05																							
BOISE 7 N	42.9	26.8	34.9		53	28	14	6	835	0	1	25	0	1.06		.29	18	8.0	3	6+	5	0	0
BOISE LUCKY PEAK DAM	45.9M	28.7M	37.3M		59	27	18	24	770	0	0		0	.65								0	0
BOISE WSO AP //R	46.6	30.8	38.7	3.2	59	28	22	23+	728	0	0	16	0	.66	- .50	.24	18	2.4	T	22	2	0	0
BRUNEAU	48.9	26.4	37.7		65	28	13	23	762	0	0	23	0	.18		.08	4	.0	0		0	0	0
CALDWELL	49.6	29.8	39.7	3.4	61	28+	20	23	703	0	0	22	0	.47	- .67	.11	18	T	0		1	0	0
CAMBRIDGE	41.4	22.5	32.0	2.9	54	28	12	10+	917	0	0	26	0	1.79	- .53	.32	19				7	0	0
COUNCIL	40.7	24.2	32.5	2.0	46	20	10	25	904	0	0	25	0	2.78	.15	.67	18	9.0	3	22+	8	3	0
DEER FLAT DAM	48.6	29.3	39.0	3.2	62	28	17	23	723	0	0	22	0	.54	.37	.13	18	2.0	T	14+	4	0	0
EMMETT 2 E	47.9	28.6	38.3	2.0	60	28+	20	23+	740	0	0	24	0	.47	.89	.20	19				2	0	0
GLENNS FERRY	47.5	25.6	36.6	.1	60	28	18	24	791	0	0	26	0	.59	.37	.47	18		0		1	0	0
GRAND VIEW 2 W	51.6M	25.4M	38.5M	1.7	65	28	11	23	735	0	0	23	0						0			0	0
KUNA 2 NNE	48.3	26.9	37.6	2.1	60	26	16	23	762	0	0	23	0	.51	- .37	.17	4	.5	T	22	2	0	0
MOUNTAIN HOME	44.8	25.4	35.1	.5	57	28	15	23	829	0	0	24	0	.56	- .28	.29	19	.0	0		2	0	0
OLA 4 S	44.9	25.9	35.4		55	28	17	24+	825	0	0	25	0	1.48		.35	4	.0	0		5	0	0
PARMA EXPERIMENT STA	46.1	26.3	36.2	1.1	63	27	17	23	801	0	0	27	0	.81	- .19	.23	19	1.5	T	23+	3	0	0
PAYETTE	47.5	28.2	37.9	2.9	60	28+	18	23	754	0	0	23	0	.56	- .59	.22	18				2	0	0
SWAN FALLS POWER HOUSE	50.3M	30.0M	40.2M	1.2			21	23	688	0	0	21	0	.22	- .33	.13	4	T	0		1	0	0
WEISER 2 SE	48.5	27.9	38.2	3.7	59	28+	20	7	744	0	0	23	0	.85	- .39	.22	19				4	0	0
DIVISION			37.0	2.0										.83	- .43			2.1					
* * * SOUTHWESTERN HIGHLANDS 06																							
GRASMERE																							
HOLLISTER	41.7	23.9	32.8	.3	54	28+	8	23	896	0	2	26	0	.28	- .45	.17	19	5.0	2	22+	1	0	0
REYNOLDS	43.5	24.4	34.0		54	26+	14	24	862	0	0	25	0	.49		.22	19	T	T	20	3	0	0
THREE CREEK	42.0M	18.6M	30.3M	.5	59	16	- 2	24	964	0	4	27	2	.60	- .28	.18	22	5.0	3	23+	1	0	0
DIVISION			32.4	1.1										.46	- .31			3.3					
* * * CENTRAL PLAINS 07																							
BLISS	44.0	25.6	34.8	1.0	52	27	15	23	840	0	0	23	0	1.12	.28	.67	19				4	1	0
BURLEY FAA AP	43.5	23.3	33.4	1.5	56	28	11	24	880	0	2	27	0	.52	- .28	.34	19	2.0	1	23+	2	0	0
CASTLEFORD 2 N	46.0	23.8	34.9		60	28	13	24	835	0	0	27	0	.65		.30	19	T	T	19	3	0	0
HAZELTON	43.8	24.0	33.9	1.0	54	28	12	23	864	0	0	27	0	.74	- .14	.45	19	1.5	2	22	2	0	0
JEROME	43.8	24.2	34.0	1.3	58	28	12	24	860	0	0	27	0	.62	- .34	.44	19	1.0	T	22+	1	0	0
MAGIC DAM																							
MINIDOKA 10 WNW	40.4	20.0	30.2		49	12	10	24	967	0	3	27	0	.75		.34	19+	2.2	1	22	2	0	0
MINIDOKA DAM	42.5	20.9	31.7		50	28+	10	23	921	0	0	27	0	.48		.26	19	1.0	T	22	2	0	0
PAUL 1 ENE	42.1	22.9	32.5	1.5	50	27+	14	25+	905	0	4	27	0	.38	- .41	.33	19	2.0	0		1	0	0
PICABO	33.0	6.7	19.9		43	27	- 3	8	1258	0	14	28	5	.58		.46	19	6.0	12	22+	1	0	0
RICHFIELD	35.0	12.2	23.6	- 3.0	42	28	- 6	23	1151	0	7	28	3	1.07	- .03	.64	19	8.9	13	24+	4	1	0
SHOSHONE 1 WNW	38.1	18.5	28.3	- 1.6	45	26	3	23	1020	0	2	28	0	.96	- .14	.60	19	3.0			3	1	0
TWIN FALLS 2 NNE	41.9	24.3	33.1	- 1.0	54	27	16	25+	887	0	0	28	0	.73	.04	.33	19	1.8	2	22	3	0	0
TWIN FALLS 3 SE	44.5	23.8	34.2	.7	55	27	14	25	858	0	0	27	0	.71	- .02	.30	19	1.0	0		2	0	0
TWIN FALLS WSO	42.3	24.8	33.6		53	27	14	24	874	0	2	27	0	.77		.36	1	4.3	3	22	2	0	0
DIVISION			31.3	- .3										.72	- .13			2.7					
* * * NORTHEASTERN VALLEYS 08																							
CHALLIS	38.8	17.2	28.0	1.3	49	16	7	25+	1031	0	4	28	0	.12	- .24	.06	27+	.8	0		0	0	0
CHILLY BARTON FLAT	34.1	11.4	22.8	3.9	41	28+	- 1	24	1176	0	9	28	2	.03	- .32	.02	27	.0	0		0	0	0
GIBBONSVILLE	35.9M	15.7M	25.8M				0	24	1093	0	7	28	1	1.00		.30	27+	13.0	20	27	4	0	0
LEADORE 2	34.9M	14.0M	24.5M		44	16	- 1	24	1131	0		28	1	.19		.08	4		1	27+	0	0	0
MACKAY RANGER STATION	33.8	13.6	23.7	1.2	40	28+	2	25	1149	0	10	28	0	.47	- .12	.22	26	5.8			1	0	0
MACKAY 4 NW	33.4	11.1	22.3		49	28	- 1	22+	1191	0	13	28	2	D .32		D .20	26	3.0			2	0	0
MAY	43.0	17.4	30.2	5.1	49	15+	3	24	969	0	0	28	0	.00	- .30	.00		.0	0		0	0	0
SALMON 1 N	43.3	24.0	33.7	6.7	57	28	12	24	869	0	0	27	0	.23	- .29	.08	22	1.0	0		0	0	0
DIVISION			26.4	2.4										.30	- .17			3.4					
* * * UPPER SNAKE RIVER PLAINS 09																							
ABERDEEN EXP STATION	37.0	16.7	26.9	- .7	45	27	5	25+	1061	0	5	28	0	.66	.12	.33	1	.6	1	5	3	0	0
AMERICAN FALLS 1 SW	39.4	22.5	31.0	1.2	48	28	11	24	946	0	2	27	0	.78	.08	.40	1	3.5	2	22+	2	0	0
ARCO 3 SW	35.3	16.5	25.9		45	28	3	6	1087	0	8	28	0	.35		.18	22	3.8	0		1	0	0
ASHTON	32.6	10.4	21.5	- 1.1	48	28	- 9	7	1212	0	12	28	7	1.13	- .67	.62	19	14.7	34	23+	2	1	0
BLACKFOOT 2 SSW	39.0	19.7	29.4	- .1	55	28	- 1	6	992	0	3	28	1	.63	- .17	.25	5	4.0	4	6	3	0	0
CRATERS OF THE MOON NM	33.9	12.6	23.3		42	28	0	24	1162	0	9	28	1	.35		.18	22	6.6	26	25+	1	0	0
DUBOIS EXP STATION	29.8	12.8	21.3	- 1.2	38	1	2	24	1220	0	21	28	0	.16	- .62	.08	19	2.1	11	28+	0	0	0
FORT HALL INDIAN AGNCY	39.5	19.5	29.5	.0	52	28	2	24	983	0	3	28	0	1.06	.39	.80	19		3	6+	2	1	0
HAMER 4 NW	34.2	9.6	21.9		42	19	- 5	24	1198	0	10	28	5	.12		.05	19	2.2	4	28+	0	0	0
HOWE	37.8	15.4	26.6		45	28+	2	23	1070	0	5	28	0	.21	.34	.10	21	1.5	1	27+	1	0	0
IDAHO FALLS 2 ESE	36.5	16.3	26.4		51	28	- 1	6	1073	0	8	28	1										
IDAHO FALLS FAA AP	31.8	11.6	21.7	- 3.4	49	28	- 6	6	1204	0	16	28	4					8.8	7	9+		0	0

SEE REFERENCE NOTES FOLLOWING STATION INDEX

MONTHLY SUMMARIZED STATION AND DIVISIONAL DATA

IDAHO
FEBRUARY 1974

STATION	TEMPERATURE													PRECIPITATION									
										NO. OF DAYS								SNOW, SLEET			NO. OF DAYS		
										MAX.		MIN.											
	AVERAGE MAXIMUM	AVERAGE MINIMUM	AVERAGE	DEPARTURE FROM NORMAL	HIGHEST	DATE	LOWEST	DATE	DEGREE DAYS	90° OR ABOVE	32° OR BELOW	32° OR BELOW	0° OR BELOW	TOTAL	DEPARTURE FORM NORMAL	GREATEST DAY	DATE	TOTAL	MAX. DEPTH ON GROUND	DATE	.10 OR MORE	.50 OR MORE	1.00 OR MORE
[illegible]	35.5	11.3	23.4	1.6	47	28	- 4	24+	1160	0	8	28	2	.36	- .28	.17	4	1.0	1	24+	2	0	0
[illegible]	42.[illegible]	23.1	32.6		54	28	12	22	902	0	2	26	0	.28		.15	19	1.0	1	23+	2	0	0
MASSACRE ROCKS ST PK	41.5M	22.7	32.1M		55	28	9	7	917	0	2	24	0	.78		.30	1	1.0	1	22	4	0	0
[illegible]	34.6	23.9	23.8	.4	53	28	10	24+	979	0	4	28	0	.66	.14	.27	4	5.9	2	8+	3	0	0
ST ANTHONY 1 WNW	31.4	8.7	20.1	3.6	40	27+	- 8	24	1250	0	14	28	7	D .74	- .49	.21	19	7.2	13	1	5	0	0
[illegible]	35.6	10.0	22.5	- 1.2	50	28	-11	7	1184	0	9	28	8	.21	- .84	.14	5	4.5	4	28+	1	0	0
[illegible]			25.9	.5										.53	- .31			4.3					
[illegible]																							
[illegible]																							
[illegible]	32.1	13.3	22.7		40	28+	- 6	21	1178	0	16	28	3	.97		.22	19	12.0			6	0	0
[illegible]	30.4	2.0	16.2	- 5.5	40	27+	-14	8	1360	0	16	28	13	1.20	- .27			17.8	35	7		0	0
[illegible]	34.7	7.7	21.2	- .7	48	28+	15	23	1221	0	9	28	10	1.00	.12	.23	5	14.5	23	19	6	0	0
GRACE	32.9	8.9	20.9	- 2.6	44	28	-10	24	1228	0	14	28	9	.75	- .38	.20	5	4.5	15	11	5	0	0
HENRY	36.1M	.7M	18.4M		50	28	-25	24	1301	0		28		.78		.17	19	11.5	41	12+	5	0	0
[illegible]	32.7	11.0	21.9		45	28	-12	23	1203	0	12	28	5	.51		.17	19	10.0	10	12+	3	0	0
ISLAND PARK DAM	31.4	3.3	17.4	- .1	41	28	-27	23	1325	0	16	28	9	2.79	- .41	.95	19	32.5	60	22	7	1	0
KILGORE	29.3	4.9	17.1		40	28+	-19	24	1333	0	23	28	9	D 1.08		.43	19	11.5	33	22	4	0	0
LIFTON PUMPING STATION	30.4	- 1.8	14.3	- 5.5	42	27+	-22	24	1414	0	17	28	16	.46	- .15	.18	19	7.5	16	26+	3	0	0
MALAD	35.1	13.4	24.3	- 4.0	46	28	- 2	24	1134	0	10	28	1	.85	- .38	.26	19	4.0	13	22+	3	0	0
MALAD CITY	35.3	8.6	22.0		43	17+	-12	24	1196	0	7	28	7	.87		.30	1	5.3	13	24+	3	0	0
MONTPELIER RANGER STA	29.6	1.0M	15.3M	- 5.8	41	27+	-12	24	1382	0	19	28		.87	- .26	.16	17+	10.2	24	27+	5	0	0
OAKLEY	42.0	22.6	32.3	- 1.0	53	28+	10	24+	909	0	0	27	0	.49	- .19	.32	19	2.5			1	0	0
PALISADES DAM	34.9	8.5	22.2		51	28	-19	24	1191	0	10	28	8	.84		.32	19		20	20+	2	0	0
PRESTON 3 NE	33.8M	7.3M	20.6M	- 6.4	44	28	- 8	24	1228	0	14	28		D 1.37	.13	.33	17	20.0	10	17	7	0	0
STREVELL	M	17.9M	M		47	28	2	24		0		28	0			.42	17		6	19		0	0
SWAN VALLEY	34.0	5.4	19.7		50	28	-21	23	1263	0	10	28	11	.66		.36	19	13.0	21	24+	2	0	0
TETONIA EXP STATION	33.2	7.3	20.3		49	28	-13	23	1246	0	13	28	8	.56		.28	19		6	5	2	0	0
DIVISION			20.4	- 3.6										.94	- .33			11.8					

SEE REFERENCE NOTES FOLLOWING STATION INDEX

DAILY PRECIPITATION

IDAHO
FEBRUARY 1974

DAY OF MONTH

STATION	TOTAL	1	2	3	4	5	6	7	8	9	10	11	12	13	14	15	16	17	18	19	20	21	22	23	24	25	26	27	28	29	30	31
* * * PANHANDLE 01																																
BAYVIEW MODEL BASIN	D 2.88	.40	.30	.10	.07										.05		.30	.30		.60			.170	.05			.15	.30	.09			
BONNERS FERRY 1 SW	2.86	.33	.08	.33	T									T	.11	.02	.31		.03	.39		T	.16			T	.09	.30	.71			
CABINET GORGE	4.03	.65	.35	.40	.19	T								.08	.19	T	.29	.06	.11	.49		T	.33	T		T	.21	.16	.50			
COEUR D ALENE 1 E	2.84	.09	.08	T	.12									T	.21	T	.33	.06	.11	.84		T	.24	.10			.13	.20	.33			
PORTHILL	2.46	.22		.28											.08		.23	.02	.03	.38			.16			.04	.13	.21	.68			
PRIEST RIVER EXP STA	3.96	.28	.19	.12	T									.10	.49		.55		.06	.70		.07	.17			.08	.04	.50	.61			
SAINT MARIES	3.70	.27	.14	.25	.60								T	.37	.17	T	.42	.17	.17	.69			.15				.20	.18	.22			
SANDPOINT EXP STATION	4.08	.45	.32	.22	.04				T					.01	.52	T	.60	.10	.07	.64		.05	.30			T	.06	.25	.46			
TENSED	2.43		.02	.35	.30								.02	.08	.02	T	.62	.11	.14	.31		.12	T			T	.34	T	T			
* * * NORTH CENTRAL PRAIRIES 02																																
COTTONWOOD	.79	T	.04		.14	.03								.31	.01	.01	.12	.14	.06		.07		.05	.06					.07			
GRANGEVILLE	.43	.01			.15	.04									T	.02	.23		T	T	T	T					.02		T			
MOSCOW-UNIV OF IDAHO	2.92	.06			.68								.03	.07	.07		.48	.18	.05	.53		T	.04				.35	.07	.31			
NEZPERCE	1.33	.02	T	T	.37	.02								.04	.13	T	.27	.17	.02	.01	.01	T	.06	.01			.10	.01	.05			
POTLATCH 3 NNE	3.36	.20		.09	.41								.05	.02	.10		.68	.38	.13	.26		.01	.05				.36		.62			
WINCHESTER 1 SW		.03	T	T	.44	.58							T	.03	.04		.22	.12	.03	.04	.03	T	.07	T			.30	T	-			
* * * NORTH CENTRAL CANYONS 03																																
DWORSHAK FISH HATCHERY	2.82	.22	.07	.03	.43	.31								.11	.15	.07	.42	.30	.02	.27	.03		.03	.02		.01	.01	.31	.01			
FENN RANGER STATION	3.36	.28	.10	.07	.75	.65	T	T	.03					T	.11	.24	T	.53	T	.13	.10		.07	.04				.23	.03			
KAMIAH	1.49	.07			.32	.13								.05	.19	.03	.31	.14	.05	.05			.02					.13				
KOOSKIA	1.10	.07			.31	.14								T	.05		.19	.15		.07			T					.02	T			
LEWISTON WSO AP //R	1.64	.03		T	.03								.10		T	.01	.53	T	.10	.01			T	T		.02	.38		.43			
ORofino	3.42	.34	.09		.58	.21								.19	.25		.53	.28	.16	.34			.05					.40				
RIGGINS	.94	.15	.05	.04	.05	.23												.10		.05	.04	.05	.06				T	.12				
* * * CENTRAL MOUNTAINS 04																																
ANDERSON DAM	1.64	.12			.26	.05											T	T	.08	1.05			.07	T				.01				
ARROWROCK DAM	2.01	.80				.19										T			.20	.61	T		.18					.03	T			
ATLANTA	*	.52	.05		.33	.15									.05			.17	.08	.55			.22	T	T	*	*	*	*			
AVERY R. S. NO 2	5.08	.72	.34	.40	.58	.27		T					.16	.17	.10	.08	.12	.10	.11	.88	.02		.20		.40		.40	.03				
BROWNLEE DAM	1.14	.21			.09	.06									.06	.12	.06	.13	.05	.22			.07					.05	.02			
CASCADE 1 NW	1.43	.18	T		.20	T									.03	T	.06	.02	.01	.26	.02		.45				T	.11	.09			
CENTERVILLE ARBAUGH RH	-	.12			-	-	-	-			-	-		-	-	-	-	-		.97		T	.59				.09	.11	T			
CLARKIA RANGER STATION	4.25	.75	*	*	1.13	.28							.08	.05	.42	.03	*	*	*	.67	.01	T	.10				.28	.31	.14			
COBALT	.83	.10			.17	.05												.03		.24			.12				.12					
DEADWOOD DAM	2.70	.53	T		.26	T								T	.05	T	.20	.07	.11	.70	.06		.29				T	T	.43			
DIXIE	4.16	.81	.23	.41	.50	.25		.09	T							.07	T	.12	.09	.55	.19		.21	T			.08	.56	T			
ELK CITY	1.18	.05	.01	.02	.10	.40		T								.06	.01	.17	.04		.22		.10	T				T				
ELK RIVER 1 S	6.32	1.34	.16	.02	.72	.15								.10	.15	.37	.56	.81	.35	.74	.10		.10	.14			.25	.10	.16			
FAIRFIELD RANGER STA	.99	.03			.13										T				.05	.62		T	.12				T	.04				
GALENA		-	-		-	-	-	-	-	-	-	-	-							-		-	-	-	-	-	-	-				
GARDEN VALLEY RS	1.57	.25			.19	.04									.06		.10	.07	.45	.20			.10					.02	.09			
GRANGEVILLE 11 SE	1.00	.20	.16					.01							.04	.04		.33	T	.02	.02		.02	T	T			.16				
GROUSE	.97	.05																		.10			.35				.15	.10	.22			
HAILEY RANGER STATION	.79	.01			.02														.04	.32	.07							.11	.22			
HEADQUARTERS	5.33	.72	.20	T	.71	.51								.19	.15	T	.48	.68	.19	.65	.18		.08	.15			T	.21	.23			
HILL CITY	1.55	T		.26	.26	.13													.29	.40			T					.21				
IDAHO CITY	2.11	.34			.35	.06									T		.09	.08	.10	.77			.26						.06			
KELLOGG		-	-	-	-	-	-	-		-	-	-	-	-	-	-			-	-		-	-	-	-	-	-	-				
KETCHUM R S	.97					.03										T		T		.46			.17	T				.08	.23			
LOWMAN 3 E NO 2	-	-	-	-	-	-	-	-		-		-		-	-	-		-	-	-			-	-	-	-	-	-				
MC CALL	D 3.20	.09	T		D .70D	.20									.16	.02	.29	.14	.06	.63	.10		.41				.06	.08	.26			
MIDDLE FORK LODGE	1.42	.41	.01		T	.21		T								T				.46	.08		.07	.05				.13	T			
NEW MEADOWS RANGER STA	D 2.82	.62		.02	.09	.09									.02	.13	.21	.15	.12	.64	.04		.30				.12	.12	D .15			
NORTH STAR RANCH	2.37	.36	.09	T	.38	.42		T	T					T	T	.13	T	.13	T	.16	.60		T	T				.10	T			
PIERCE //R	5.71	.55	.31		.67	.73		T					T	.28	.12	.15	.26	.78	.14	.54	.45		.18	.21				.20	.14			
POWELL	4.42	.54	.58	.07	.70	.41	.03	.08	.06					.05		.25	.02	.24	.04	.42	.44		.19	.10			.01	.13	.06			
SHOUP	.71	.12	T	.01	.10										.03					.17	.03		.18					.07				
STANLEY	-			-	-		-	-	-	-				-	-	-	-	-	-		-	-	-	-				-	-			
WALLACE WOODLAND PARK	6.15	.98	.41	.14	.66	.16	T	.06						.02	.08	.14	.23	.43	.12	.74	.24		.32	.16			.33	.59	.33			
WARREN	D 3.49	.45	.35		.12	.40		T							T		T	.18	.05	.35	.35	T	.35			D .10	T	.40	.35			
YELLOW PINE 7 S	3.08	.44	.02		.14	.34		T	T						T	T	.17	.08	T	.58	.15		.56	T			.08	.18	.32			
* * * SOUTHWESTERN VALLEYS 05																																
BOISE 7 N	1.06	T			.17	T									.09		.20	.02	.29	.10		.02	.17				T		T			
BOISE LUCKY PEAK DAM	.65	.28				T											*	*	*	.37								T				
BOISE WSO AP //R	.66	T			.17										.05	.01	.07	T	.24	.05		.06	T				.01	T				
BRUNEAU	.18				.08														.04	.06												
CALDWELL	.47				.08	T									.06		.07		.11	.05			.09					.01	T			
CAMBRIDGE	1.79	.05			.10										.19		.30		.29	.32			.20					.05	.28			
COUNCIL	2.78	.20			.32										.18		.50		.67	.17			.50				T	T	.24			
DEER FLAT DAM	.54	.01			.12										.10		T		.13	.07			.11					T	T			
EMMETT 2 E	.47				.05										.03		.05		.10	.20									.04			
GLENNS FERRY	.59	T				.04											T		.47	.01		.05	.02				T					
GRAND VIEW 2 W	-				-										T			T	T	T							T					
KUNA 2 NNE	.51				.17										.03		.06		.14	.06			.05									
MOUNTAIN HOME	.56	.16				.05													T	.29		.04	T					.02				
OLA 4 S	1.48	.09			.35										.06		.09		.22	.30			.12				.09	.03	.13			
PARMA EXPERIMENT STA	.81	.16				.08										.17		T	T	.23	T		.08	.03				T	.06			
PAYETTE	.56				.01										.16		.05	T	.22				.02				.02		.08			
SWAN FALLS POWER HOUSE	.23				.13										T		T		.06	T			.03									
WEISER 2 SE	.89				.05										.20		.05		.15	.22			.08						.10			
* * * SOUTHWESTERN HIGHLANDS 06																																
GRASMERE	-	-	-	-	-	-	-				-	-		-	-	-	-	-	-	-	-	-			-	-	-	-				
HOLLISTER	.28	T			T										T			T	.03	.17	T		.08									
REYNOLDS	.49	.12				.03														.22	.02							.10				
THREE CREEK	.60	.05			.06	.08	.09								T			.03	.02	.09			.18									
* * * CENTRAL PLAINS 07																																
BLISS	1.12	.13			.05														.17	.67			.10									
BURLEY FAA AP	.52	T			.01										T		.01		.05	.34		T	.11				T					
CASTLEFORD 2 N	.65	.01			.02										T				.11	.30			.14	.05			T	.02				
HAZELTON	.74	.08			.02													.05	.04	.45			.10					T				
JEROME	.62	.03			.05														.05	.44			.05					T				

SEE REFERENCE NOTES FOLLOWING STATION INDEX

DAILY PRECIPITATION

STATION	TOTAL	1	2	3	4	5	6	7	8	9	10	11	12	13	14	15	16	17	18	19	20	21	22	23	24	25	26	27	28	29	30	31
[illegible]														-			-			-						-	-	-	-			
[illegible]																				34	02		05									
[illegible]																			06	28			01									
[illegible]																				33			35									
[illegible]																				46			05					T	T			
[illegible]																			06	64		T	14						T			
[illegible]						T													05	60	T	T	13									
TWIN FALLS 2 NNE																T				33			13						T			
[illegible]																T		01		30	T		09					.01				
[illegible]																T				31	T		.08					.02				
[illegible]																																
[illegible]																																
[illegible]																				06	T		T					06				
CHILLY BARTON FLAT						T														01				T				02	T			
[illegible]						T							T					T	T	30	T	T	T	T			T	.30				
[illegible]					.8	T												T		T			05				T	06				
[illegible]						T											.1	T		03			05				22	06				
[illegible]					T	T		T							T			T	T				T				0 20	11	T			
[illegible]																				04	02		.08					.04				
[illegible]																																
[illegible]						11		T												18			04					T				
[illegible]		4			T	06													T	25			07									
[illegible]						2		T															.18					.07	08			
[illegible]					T	2	02	T	T	.04	T				T	09		T	07	62			06					T	01			
[illegible]					15	25												T	03	20												
[illegible]		4				2		T												08			18				T	T	.02			
[illegible]								03		T	T					T				08			05					T	T			
[illegible]						2													T	80												
HAMER 4 NW	12									T	02	T								.05			02						.03			
[illegible]																						10					.05	.06	T			
[illegible]								-	-		-			-												-		-	-			
[illegible]							05	T	T									T	T	-			06				T		T			
[illegible]																				02			.10				05		.02			
[illegible]							T											03	T	15	T		10	T								
[illegible]																		10	T	22			11									
[illegible]		T				18	01	T									T		03	15			11				01					
[illegible]						14										0 10				21			0 11		0 11				.03			
SUGAR						14														07			T									
[illegible]																																
[illegible]																																
[illegible]		.4			17	.8												15	T	22	T		.31									
[illegible]		3	T	.03		.3		1F											*	41	T		05					.02	T			
[illegible]						23	15	2	T								T	T	15	17		04	14					.10				
[illegible]		T	.1			.0		11										17	T	16		T										
[illegible]		.5				.F		13										T	08	17			.10									
[illegible]					1	4	T	.3							T	T		01	02	17			11				T		T			
[illegible]		4F	6	T	.1	12	04	2	3	9	02				09	06	01	12	03	95		T	.28		T			.15	05			
[illegible]						12	T			T					.8		T	01	T	43		0 10	23					.06	.02			
[illegible]					T													.10		18			.03									
[illegible]					.4		02	03	T									24	T	26			01									
[illegible]						.5		05										22	T	23			02									
[illegible]		1E	03			14	04	16	02									16	11	03			02	10								
[illegible]																		03		32			05									
[illegible]		17			T	.3	T	05								02	T	08	01	32	01	T	02	05		T			T			
[illegible]						4	5	10										330	10	11	31			0 10								
[illegible]									10															05								
[illegible]								-					-	-	-	-		42	T	29			.03									
SWAN VALLEY		10	T		.03	.04			.04							T		03	T	36			T	.06								
TETONIA EXP STATION					.03	16	02	.04	T	02						T			01	28			T									

SEE REFERENCE NOTES FOLLOWING STATION INDEX

DAILY TEMPERATURES

IDAHO
FEBRUARY 1974

STATION		1	2	3	4	5	6	7	8	9	10	11	12	13	14	15	16	17	18	19	20	21	22	23	24	25	26	27	28	29	30	31	AVERAGE
		DAY OF MONTH																															
* * *																																	
PANHANDLE 01																																	
BAYVIEW MODEL BASIN	MAX	39	39	36	41	43	40	42	37	41	41	35	46	44	41	42	42	40	40	36	38	37	40	35	34	34	44	41	42				39.6
	MIN	27	32	32	34	29	28	20	20	20	24	24	27	28	32	27	28	32	30	32	25	26	30	16	19	22	30	30	32				27.0
BONNERS FERRY 1 SW	MAX	40	40	39	44	44	40	41	41	46	44	47	46	43	43	46	40	43	39	42	41	36	37	37	38	40	43	42	38				41.4
	MIN	25	33	34	37	28	31	25	29	25	26	23	29	35	32	29	32	28	32	32	21	23	30	21	22	28	34	32	30				28.8
CABINET GORGE	MAX	41	39	35	37	42	37	38	42	47	43	46	41	39	39	36	37	39	36	40	39	36	35	38	40	39	41	39	39				39.3
	MIN	30	31	32	33	31	27	27	32	23	23	23	26	33	31	31	33	32	32	33	25	24	31	14	17	26	32	31	31				28.4
COEUR D ALENE 1 E	MAX	41	42	39	45	44	42	37	48	49	51	52	49	43	48	48	41	40	40	43	44	42	36	39	45	47	47	45	47				44.1
	MIN	35	31	35	36	30	31	24	24	26	27	26	29	33	32	29	33	33	32	32	29	27	30	23	21	29	31	31	32				29.7
PORTHILL	MAX	44	41	45	44	42	40	37	39	42	41	46	42	42	45	43	39	43	41	40	40	40	38	38	38	40	41	42	40				41.2
	MIN	24	33	34	33	29	24	19	27	23	24	23	27	35	31	26	31	28	31	31	20	24	30	19	22	28	31	30	30				27.4
PRIEST RIVER EXP STA	MAX	36	34	33	39	38	37	36	38	41	43	40	39	37	37	36	33	35	33	33	38	34	34	32	37	34	38	35	35				36.5
	MIN	27	29	32	33	26	21	15	30	25	22	23	26	32	31	22	31	30	30	31	21	22	29	12	19	26	32	30	30				26.3
SAINT MARIES	MAX	42	43	39	42	41	40	37	48	53	53	53	47	41	46	44	42	40	39	43	43	43	39	37	47	47	47	43	46				43.8
	MIN	34	31	33	32	28	27	24	28	28	27	26	29	33	32	28	34	32	32	33	29	29	30	28	29	32	33	31	33				30.2
SANDPOINT EXP STATION	MAX	38	39	38	40	44	40	39	43	47	46	44	44	41	39	39	36	37	36	39	37	37	37	35	41	37	40	40	36				39.6
	MIN	26	31	33	37	26	32	20	32	23	23	24	28	31	31	25	32	33	32	31	22	25	29	16	18	27	29	31	29				27.7
TENSED	MAX	40	36	46	40	40	35	46	47	52	54	48	43	38	46	46	42	41	37	39	41	38	36	41	46	47	45	43	47				42.9
	MIN	28	27	33	32	28	24	22	23	27	25	33	27	27	29	28	29	29	28	29	28	27	26	23	23	34	28	29	27				27.6
* * *																																	
NORTH CENTRAL PRAIRIES 02																																	
COTTONWOOD	MAX	41	39	38	40	38	37	33	34	46	44	47	48	47	39	43	47	41	39	40	39	41	40	44	43	45	48	46	43				41.8
	MIN	33	27	28	32	25	17	20	26	29	31	29	31	29	28	30	31	27	28	29	24	25	26	28	28	29	31	29	30				27.9
GRANGEVILLE	MAX	42	41	46	38	34	37	36	46	49	47	50	48	41	46	47	47	41	40	43	44	49	41	41	46	53	51	43	53				44.3
	MIN	34	32	35	30	26	14	25	27	23	25	24	27	26	26	28	33	28	27	32	27	20	24	19	18	32	27	27	31				26.7
MOSCOW-UNIV OF IDAHO	MAX	42	43	42	39	37	36	42	42	47	46	46	45	40	46	45	42	42	38	42	42	40	40	41	42	44	42	43	44				42.1
	MIN	33	31	32	33	27	25	26	26	32	32	31	32	31	32	31	33	31	30	34	28	30	26	28	28	33	32	30	32				30.3
NEZPERCE	MAX	40	35	40	40	32	37	35	45	47	47	48	44	37	42	46	42	41	38	38	40	43	36	36	44	47	49	43	52				41.6
	MIN	34	29	32	30	24	17	20	26	29	29	30	30	25	29	30	31	27	29	31	25	27	24	13	22	35	31	25	33				27.4
POTLATCH 3 NNE	MAX	40	38	44	40	37	35	34	47	49	49	47	40	37	45	43	41	39	36	42	42	40	35	39	43	45	44	42	45				41.4
	MIN	32	29	31	31	25	22	22	23	27	28	31	27	29	29	28	34	29	31	31	28	30	22	17	26	36	30	26	30				28.0
WINCHESTER 1 SW	MAX	39	33	42	36	33	34	33	47	49	44	43	43	34	39	39	38	37	33	37	36	36	33	34	37	42	42	44					38.4
	MIN	31	25	31	27	23	0	10	20	19	20	28	27	20	22	16	31	25	26	28	12	15	21	2	10	31	27	27					21.3
* * *																																	
NORTH CENTRAL CANYONS 03																																	
DWORSHAK FISH HATCHERY	MAX	41	47	42	45	46	45	43	45	51	52	51	48	50	46	44	47	46	47	45	50	51	43	41	47	50	45	47	53				46.7
	MIN	33	34	33	34	34	27	29	31	31	31	28	28	30	32	33	33	36	35	36	31	30	32	27	26	27	33	30	31				31.3
FENN RANGER STATION	MAX	36	43	38	41	37	37	36	39	48	49	49	48	47	48	43	51	44	42	41	45	51	41	40	42	47	41	45	47				43.4
	MIN	28	28	28	29	28	25	26	28	26	26	24	25	27	29	32	34	32	33	35	33	29	32	28	26	26	30	32	32				29.0
KOOSKIA	MAX	50	48	45	42	42	40	44	52	53	52	51	50	49	45	49	49	46	45	50	50	49	49	50	51	48	58	57	62				49.1
	MIN	32	33	34	36	32	24	30	30	25	23	22	24	33	30	34	38	35	36	37	35	26	32	27	25	31	32	30	39				30.9
LEWISTON WSO AP	MAX	52	43	52	49	44	44	40	50	53	56	54	47	46	52	54	45	50	47	51	52	48	43	46	52	52	45	51	53				49.0
	MIN	37	35	35	38	29	28	27	31	31	32	37	34	34	36	32	38	37	35	38	32	35	31	25	30	39	35	33	35				33.5
ORofino	MAX	45	43	43	46	44	43	43	53	53	53	52	50	50	45	49	49	48	45	49	53	49	42	48	53	52	48	52	51				48.3
	MIN	34	35	33	38	34	28	30	30	29	29	26	29	35	33	33	39	36	36	38	31	28	34	27	25	31	35	30	39				32.3
RIGGINS	MAX	47	44	51	47	43	40	42	51	53	52	54	51	53	51	55	51	51	50	50	52	51	45	46	51	52	55	54	59				50.0
	MIN	39	34	38	39	32	25	30	37	34	33	34	35	35	36	34	41	36	37	39	33	34	31	28	27	39	38	31	41				34.6
* * *																																	
CENTRAL MOUNTAINS 04																																	
ANDERSON DAM	MAX	42	38	38	35	39	35	32	34	35	36	38	38	44	41	41	44	43	40	42	42	37	37	31	32	37	36	48	44				38.5
	MIN	32	22	19	20	27	M	12	12	12	12	14	16	20	19	21	30	27	22	30	18	16	17	4	2	11	24	24	31				18.6
ARROWROCK DAM	MAX	39	42	39	38	36	35	33	37	38	38	38	43	39	43	35	44	40	40	38	41	41	40	32	34	38	46	53	42				39.4
	MIN	31	27	23	23	26	11	11	11	16	15	15	19	20	21	22	22	34	28	28	28	25	26	6	6	12	25	29	28				21.0
ATLANTA	MAX	33	32	43	39	32	34	34	38	42	42	42	43	42	37	44	44	41	36	36	36	41	37	32	43	44	40	40	39				38.8
	MIN	27	15	11	11	12	-4	-2	1	7	7	8	12	13	10	22	23	23	16	27	10	1	16	-8	10	8	27	18	25				12.4
AVERY R. S. NO 2	MAX	34	34	31	36	35	32	34	37	36	35	42	40	36	39	38	37	35	34	34	40	37	37	33	38	37	36	37	36				36.1
	MIN	31	30	30	30	31	29	28	28	29	29	21	25	31	30	31	31	30	30	30	27	24	28	22	18	26	30	28	30				28.1
BROWNLEE DAM	MAX	50	49	42	45	43	43	39	39	51	52	51	49	47	49	44	54	46	48	45	49	49	48	44	44	48	41	59	49				47.0
	MIN	33	31	31	32	31	23	23	29	27	27	28	28	29	29	31	36	33	32	32	27	27	33	24	24	26	31	31	32				29.3
CASCADE 1 NW	MAX	37	35	36	37	29	30	29	39	37	30	28	34	39	39	40	41	35	34	36	33	37	36	29	29	39	40	42	43				35.5
	MIN	28	15	17	27	15	-2	9	20	10	7	4	7	20	19	26	29	21	19	26	9	2	20	-7	-7	-1	28	22	27				14.6
CLARKIA RANGER STATION	MAX	36	35	34	38	36	33	33	38	40	39	44	37	35	35	38	37	36	35	37	37	39	35	35	41	38	38	40	39				37.1
	MIN	32	30	29	32	28	22	23	23	21	18	16	19	28	29	26	32	32	31	30	25	19	27	19	12	24	31	29	30				25.6
COBALT	MAX	37	35	44	43	31	31	34	44	42	38	47	47	43	41	49	48	48	38	37	37	45	40	35	51	49	44	49	50				42.0
	MIN	21	8	29	26	17	M	2	5	6	5	1	9	12	19	12	17	18	15	28	14	8	21	15	5	24	9	17	17				13.7
DEADWOOD DAM	MAX	34	30	31	31	28	28	33	41	43	42	43	40	40	38	42	41	33	31	35	36	35	33	31	36	42	41	40	35				36.2
	MIN	26	15	10	13	7	-14	2	5	M	4	1	6	14	5	22	25	27	14	25	3	-4	15	-18	-15	-15	19	16	25				8.5
DIXIE	MAX	33	28	28	32	30	25	23	27	35	38	38	37	34	33	33	38	40	30	30	29	30	35	25	25	33	37	32	35				31.9
	MIN	25	13	17	23	15	-2	-2	17	2	0	0	1	3	15	15	15	17	13	18	12	-5	2	-12	-12	-5	13	0	12				7.5

SEE REFERENCE NOTES FOLLOWING STATION INDEX

DAILY TEMPERATURES

STATION		DAY OF MONTH 1	2	3	4	5	6	7	8	9	10	11	12	13	14	15	16	17	18	19	20	21	22	23	24	25	26	27	28	29	30	31	AVERAGE
[illegible]	MAX	[illegible]	[illegible]	34	[illegible]	[illegible]	[illegible]	28	[illegible]	44	44	46	46	40	45	39	40	45	38	39	34	41	46	31	37	46	44	44	35				38.9
	MIN	[illegible]	[illegible]	[illegible]	[illegible]	26	8	7	22	22	20	14	12	13	22	23	25	27	22	22	24	2	23	8	-4	-3	19	16	17				16.8
[illegible]	MAX	[illegible]	40	33	[illegible]	40	[illegible]	38	38	45	45	47	47	38	37	35	43	36	37	39	40	40	39	41	40	43	40	41	44				40.2
	MIN	31	30	27	[illegible]	[illegible]	[illegible]	[illegible]	[illegible]	19	14	15	16	25	29	29	28	32	30	29	28	25	23	19	15	27	20	24	29				24.5
[illegible]	MAX	14	11	33	34	39	28	28	24	27	23	26	20	36	31	35	41	36	35	32	34	29	34	28	27	35	38	37	44				32.4
	MIN	24	[illegible]	[illegible]	0	14	5	-5	-4	-8	-4	-8	-6	-2	4	5	15	14	19	21	11	-5	-6	-3	-14	1	11	11	25				4.6
[illegible]	MAX																																
	MIN																																
GARDEN VALLEY RS	MAX	[illegible]	37	[illegible]	36	36	34	40	40	43	42	43	37	43	40	46	45	41	38	40	41	40	38	34	39	37	48	43	40				40.0
	MIN	32	[illegible]	[illegible]	[illegible]	26	7	11	16	14	16	15	19	23	20	24	31	29	27	31	22	21	26	8	8	14	27	27	31				21.3
GRANGEVILLE 11 SE	MAX	41	41	46	41		37	37	50	47		51	52	47	50	52	50	42	43	48	48	54	45	43	55	58	57	53	59				48.0
	MIN	33	[illegible]	34		31	[illegible]	29	29	27		25	27	30	31	31	34	32	31	36	31	26	36	24	24	32	30	27	36				29.8
[illegible]	MAX	35	33	35	34	30	28	28	37	33	28	33	36	38	35	37	37	35	36	31	29	28	29	25	28	35	38	33	42				33.1
	MIN	[illegible]	3	8	9	20	-2	8	0	-1	6	0	2	-1	6	4	12	12	6	21	14	-4	-1	6	-12	-6	3	-1	14				5.2
[illegible]	MAX	38	29	32	41	35	30	28	35	31	32	33	34	33	31	36	38	36	30	36	37	33	31	31	30	34	39	37	38				33.9
	MIN	21	0	3	6	22	5	4	5	6	6	2	8	10	7	9	16	13	9	18	10	6	10	2	-2	6	16	10	24				9.0
HEADQUARTERS	MAX	38	36	35	36	37	34	31	33	42	45	40	48	41	36	38	46	40	39	36	38	39	40	36	38	42	41	41	42				38.8
	MIN	32	29	24	30	27	23	24	26	20	18	6	18	25	27	30	30	32	29	31	28	18	24	20	12	12	25	25	28				24.2
[illegible]	MAX	35	29	42	37	33	25	26	28	24	25	26	29	33	32	31	39	32	36	32	30	28	26	25	24	31	33	41	40				31.1
	MIN	21	15	11	15	11	11	-10	-9	15	-5	-9	-11	-4	-5	1	14	17	7	8	23	-9	22	1	-17	-1	13	15	24				4.0
[illegible]	MAX	18	40	44	42	33	36	38	45	43	44	45	44	43	41	47	45	39	38	41	40	48	40	38	40	46	46	46	41				41.8
	MIN	[illegible]	20	19	18	11	0	5	7	8	3	9	13	18	14	11	29	25	22	31	11	12	20	-4	0	6	24	20	30				15.0
KELLOGG	MAX																																
	MIN																																
KETCHUM R S	MAX		27	34	41	32	33	28	33	37	35	38	38	38	32	37	38	41	40	33	40	39	33	31	21	32	40	35	34				34.8
	MIN		4	5	4	7	2	-3	3	0	0	0	4	5	7	6	9	10	9	11	7	-3	3	-3	-8	-7	1	6	10				3.1
[illegible]	MAX																																
	MIN																																
[illegible]	MAX	35	33	32	31	31	29	30	38	42	38	35	38	37	37	39	38	40	37	35	37	35	35	27	32	36	38	37	42				35.5
	MIN	29	17	18	27	17	-2	9	20	9	4	1	8	22	17	26	29	20	17	27	8	0	15	-2	-9	0	22	16	27				14.0
[illegible]	MAX	35	38	38	42	39	35	27	38	43	41	33	44	43	45	47	51	48	43	39	41	41	41	36	32	38	50	42	42				40.6
	MIN	31	22	22	22	18	10	8	19	17	16	13	12	16	22	24	29	24	23	27	15	8	10	2	0	3	11	26	25				17.0
NEW MEADOWS RANGER STA	MAX	40	42	42	33	37	32	28	40	44	40	40	41	40	40	35	41	37	39	37	40	40	38	34	35	41	31	41	40				38.1
	MIN	32	21	20	22	11	4	5	15	10	6	6	5	10	12	25	30	24	23	28	10	2	16	-1	-4	-1	4	18	20				12.7
NORTH STAR RANCH	MAX	40	41	39	41	35	37	31	35	39	46	47	45	45	47	40	48	47	42	40	40	43	37	37	37	41	41	51	41				41.2
	MIN	32	30	31	32	30	23	25	26	25	24	19	20	22	28	30	31	31	30	28	26	13	19	19	11	15	25	28	30				25.1
[illegible]	MAX	36	35	34	37	37	36	32	33	47	47	47	48	44	38	38	47	38	38	37	38	43	38	33	39	45	38	42	43				39.6
	MIN	32	35	27	30	28	21	23	22	17	14	14	14	22	22	27	28	31	30	30	30	16	18	21	8	8	23	28	28				22.9
[illegible]	MAX	34	34	31	34	35	33	27	30	35	45	45	40	41	39	36	41	38	37	35	32	41	38	35	39	42	41	38	36				36.9
	MIN	28	28	27	27	28	23	22	22	21	22	19	19	19	25	25	28	28	25	28	25	7	7	18	2	2	13	27	26				21.1
[illegible]	MAX	41	40	42	38	37	35	37	40	43	39	39	38	49	44	45	48	44	42	47	45	41	40	40	37	42	45	45	46				41.7
	MIN	[illegible]	28	31	33	29	22	18	23	22	21	16	17	22	28	25	28	28	28	23	28	14	27	19	11	17	28	25	28				24.0
STANLEY	MAX																																
	MIN																																
WALLACE WOODLAND PARK	MAX	36	34	35	36	40	36	32	35	44	42	42	39	40	35	37	39	40	39	36	37	40	37	32	37	43	44	40	38				38.0
	MIN	29	30	30	30	31	28	24	22	23	20	20	21	28	31	28	30	32	31	32	19	18	28	15	12	16	30	29	27				25.5
WARREN	MAX	35	29	30	27	35	28	31	40	43	45	42	38	37	35	41	39	36	32	33	35	38	29	28	40	43	38	32	38				35.6
	MIN	24	11	15	12	15	-8	15	21	3	2	4	7	11	13	17	26	19	16	21	10	16	14	-7	-7	9	21	12	23				12.0
YELLOW PINE 7 S	MAX	35	37	35	37	40	28	26	34	42	45	44	43	40	41	37	46	40	40	35	34	34	43	32	34	45	47	38	36				38.1
	MIN	29	17	15	20	19	-5	-6	15	9	5	4	4	10	18	23	27	22	21	25	8	0	6	-7	-10	-6	7	22	22				11.2
* * *																																	
SOUTHWESTERN																																	
BOISE [illegible]	MAX	47	36	50	47	34	31	37	43	44	43	47	44	40	37	48	46	41	36	49	49	45	35	38	44	49	52	43	53				42.9
	MIN	31	25	31	29	-5	14	22	25	27	26	24	31	25	28	32	33	29	29	25	24	30	23	15	20	28	33	28	37				26.8
[illegible]	MAX	44	46	53	49	37	35	42	44	45	46	47	49	45	47	39	53				46	45	49	42	40	46	52	59	49				45.9
	MIN	35	30	38	34	30	20	21	30	28	29	26	27	30	34	32				30	25	24	32	30	18	26	28	29	32				28.7
[illegible]	MAX	47	43	50	45	41	37	41	47	48	48	50	49	46	41	52	48	46	43	47	45	49	40	41	46	50	58	49	59				46.6
	MIN	36	32	34	34	29	22	25	26	29	29	29	31	31	33	32	34	34	33	33	28	34	26	22	27	33	33	31	42				30.8
[illegible]	MAX	51	50	53	46	41	41	45	47	49	50	53	50	50	43	55	53	49	41	49	48	46	42	40	45	49	62	55	65				48.9
	MIN	[illegible]	26	[illegible]	30	26	17	21	21	21	22	27	29	24	23	28	39	24	25	35	22	26	28	13	23	29	36	28	42				26.4
[illegible]	MAX	[illegible]	48	54	51	42	42	45	50	51	49	50	49	50	50	51	50	48	46	48	49	48	46	44	48	52	61	59	61				49.6
	MIN	39	30	28	30	30	24	24	28	28	24	28	27	29	28	29	40	34	30	37	29	30	30	20	25	30	33	30	41				29.8
CAMBRIDGE	MAX	45	41	[illegible]	41	40	38	37	42	42	41	39	39	42	40	46	44	45	42	44	43	40	41	39	37	38	39	45	54				41.4
	MIN	32	24	21	26	24	12	15	29	14	12	14	16	17	26	32	34	27	29	32	18	20	26	14	13	16	26	27	35				22.5
[illegible]	MAX	42	42	37	37	38	38	34	41	43	42	40	38	40	42	45	45	44	43	44	46	42	40	35	39	38	37	44	43				40.7
	MIN	34	[illegible]	[illegible]	[illegible]	21	17	14	30	21	20	21	20	24	27	32	34	30	30	34	19	22	27	11	12	10	27	27	32				24.2
DEER FLAT DAM	MAX	[illegible]	49	51	44	40	43	45	47	47	47	47	48	51	48	53	50	50	45	47	49	49	46	43	45	48	59	60	62				48.6
	MIN	37	34	[illegible]	[illegible]	30	20	23	25	28	24	25	25	27	29	32	39	33	31	35	29	31	30	17	24	32	31	29	40				29.3
[illegible]	MAX	47	42	51	51	42	39	43	50	50	48	48	47	47	47	54	51	47	46	47	46	51	42	43	48	48	60	48	60				47.9
	MIN	27	[illegible]	31	32	30	[illegible]	[illegible]	29	26	25	25	28	28	30	28	38	33	31	37	25	30	30	20	21	27	29	30	40				28.6
[illegible]	MAX	50	46	[illegible]	[illegible]	42	38	43	44	48	47	[illegible]	49	50	46	53	54	49	42	48	47	45	40	44	43	48	59	52	60				47.5
	MIN	[illegible]	28	27	[illegible]	30	[illegible]	[illegible]	[illegible]	20	20	26	25	25	23	23	26	30	26	30	30	25	28	20	18	21	33	31	31				25.6
GRAND VIEW 2 W	MAX	[illegible]										59	51	52	45	56	55	51	48	48	50	50	46	46	46	46	62	55	65				51.6
	MIN	34										17	19	23	20	23	38	22	22	32	35	21	30	11	12	26	34	25	39				25.4
[illegible]	MAX	47	[illegible]	[illegible]	49	41	39	[illegible]	[illegible]	47	48	50	50	47	46	53	53	47	45	47	46	48	45	43	47	50	60	58	59				48.3
	MIN	[illegible]	[illegible]	28	[illegible]	[illegible]	[illegible]	20	24	23	24	24	24	24	26	26	38	27	27	35	25	25	29	16	21	27	34	26	40				26.9

SEE REFERENCE NOTES FOLLOWING STATION INDEX

DAILY TEMPERATURES

IDAHO
FEBRUARY 1974

STATION		1	2	3	4	5	6	7	8	9	10	11	12	13	14	15	16	17	18	19	20	21	22	23	24	25	26	27	28	29	30	31	AVERAGE
		DAY OF MONTH																															
MOUNTAIN HOME	MAX	45	43	49	41	37	34	39	42	46	46	49	49	46	40	52	51	45	40	43	44	36	43	40	42	49	56	49	57				44.8
	MIN	33	26	22	27	25	18	21	21	22	23	24	26	27	25	27	33	26	23	30	25	27	18	15	16	31	33	27	40				25.4
OLA 4 S	MAX	43	40	44	39	40	37	42	48	47	47	48	42	45	43	52	48	46	41	43	45	47	47	40	45	44	53	46	55				44.9
	MIN	33	27	27	26	27	17	19	28	21	21	20	24	27	25	28	34	32	29	28	29	25	29	18	17	21	30	29	33				25.9
PARMA EXPERIMENT STA	MAX	47	48	43	46	41	40	40	45	52	47	48	48	39	49	40	44	48	49	38	47	47	48	40	44	47	51	63	51				46.1
	MIN	36	30	27	27	29	22	20	21	23	19	20	23	28	27	29	31	32	29	32	28	30	30	17	19	22	25	28	31				26.3
PAYETTE	MAX	50	49	43	44	44	40	43	49	46	46	47	45	49	45	44	49	49	45	49	48	48	48	43	46	45	60	55	60				47.5
	MIN	37	31	27	27	33	21	20	31	24	22	25	24	26	28	29	34	31	29	37	28	30	31	18	19	29	28	31	40				28.2
SWAN FALLS POWER HOUSE	MAX	52	46	52	52	42	42	45	51	51	50	51	51	50	50	57	57	49	48	50	49	50	47	46	47	49	60	64					50.3
	MIN	37	31	29	35	24	25	28	30	26	26	27	29	32	31	30	38	34	32	34	31	32	34	21	23	28	32	32					30.0
WEISER 2 SE	MAX	51	49	42	46	44	42	45	51	50	48	47	46	47	46	45	48	51	47	54	49	49	47	52	49	45	59	50	59				48.5
	MIN	35	30	27	30	32	21	20	31	23	24	24	24	24	27	29	35	35	30	34	27	26	30	21	23	23	31	29	37				27.4
* * *																																	
SOUTHWESTERN HIGHLANDS 06																																	
GRASMERE	MAX																																
	MIN																																
HOLLISTER	MAX	41	39	48	45	30	34	34	40	40	41	50	49	39	43	48	50	44	32	41	36	38	34	33	37	46	54	47	54				41.7
	MIN	32	26	26	28	22	15	18	21	24	17	27	25	22	24	28	32	26	23	31	21	18	22	8	15	25	36	21	36				23.9
REYNOLDS	MAX	41	43	41	54	43	33	36	39	46	47	43	51	50	43	43	43	50	40	44	42	39	41	37	37	43	54	50	46				43.5
	MIN	35	29	33	36	26	17	17	26	20	18	18	19	26	22	30	27	29	27	28	27	23	27	15	14	15	27	26	27				24.4
THREE CREEK	MAX	39	38	48	46	28	31	31	33		44	47	46	44	40	45	59	40	38	41	33	48	40	28	42	49	51	48	57				42.0
	MIN	28	16	25	25	19	0	11	17		12	18	20	18	18	23	30	24	22	30	18	11	21	2	- 2	8	30	24	34				18.6
* * *																																	
CENTRAL PLAINS 07																																	
BLISS	MAX	45	42	47	40	40	37	40	39	43	42	45	45	47	46	48	50	48	39	43	45	42	47	35	39	45	50	52	50				44.0
	MIN	33	26	25	25	26	20	16	20	22	22	25	23	24	25	25	36	28	25	34	26	25	27	15	17	28	34	28	38				25.6
BURLEY FAA AP	MAX	42	40	48	43	35	33	35	43	46	44	52	51	42	48	49	50	43	39	41	41	44	32	31	40	51	52	46	56				43.5
	MIN	31	28	26	27	25	20	17	22	18	19	17	19	21	23	21	34	29	26	28	25	20	21	13	11	19	32	27	32				23.3
CASTLEFORD 2 N	MAX	44	42	50	50	42	35	40	48	44	43	46	47	47	44	48	49	47	41	45	45	46	42	38	40	47	59	59	60				46.0
	MIN	31	30	27	25	22	19	20	24	19	19	17	21	22	23	21	26	28	32	25	29	22	27	15	13	20	28	27	34				23.8
HAZELTON	MAX	41	39	48	47	34	34	38	41	46	45	50	50	48	44	49	49	46	40	42	39	42	39	33	39	46	50	52	54				43.8
	MIN	31	28	29	25	23	20	18	24	20	22	20	22	22	22	23	30	29	27	31	25	23	24	12	13	20	29	28	33				24.0
JEROME	MAX	43	42	50	49	36	34	38	43	44	42	46	45	45	44	47	49	46	43	40	42	44	40	33	37	43	54	50	58				43.8
	MIN	32	27	28	26	25	20	17	22	18	20	22	22	24	26	23	30	27	29	30	25	21	27	15	12	20	28	28	34				24.2
MAGIC DAM	MAX																																
	MIN																																
MINIDOKA 10 WNW	MAX	37	39	36	47	43	34	30	36	40	44	38	49	45	41	45	47	47	43	37	38	40	42	31	32	35	46	45	44				40.4
	MIN	34	26	20	22	21	16	12	12	18	20	17	18	19	18	20	24	27	24	27	24	19	19	14	10	12	17	23	27				20.0
MINIDOKA DAM	MAX	40	45	49	46	35	33	37	41	40	41	38	48	47	49	48	49	50	47	40	40	40	41	37	33	38	45	43	50				42.5
	MIN	23	19	20	26	22	18	15	20	23	22	21	19	22	20	21	22	29	28	27	13	23	12	10	15	16	18	29	33				20.9
PAUL 1 ENE	MAX	43	42	39	50	43	35	32	38	47	46	46	50	[illegible]	47	46	39	48	32	41	40	40	42	30	32	38	50	50	44				42.1
	MIN	33	28	28	28	25	20	15	15	20	26	26	21	21	22	23	23	28	27	27	24	21	22	14	14	14	19	28	28				22.9
PICABO	MAX	36	35	30	32	32	33	24	25	30	36	32	31	37	36	31	36	41	33	32	34	34	30	28	27	31	37	43	37				33.0
	MIN	28	6	5	5	10	2	0	- 3	- 2	4	1	1	6	8	8	13	15	11	14	8	3	7	5	0	- 1	[illegible]	13	16				6.7
RICHFIELD	MAX	35	34	35	35	34	32	29	32	33	32	33	34	37	38	36	39	41	40	36	36	36	32	30	25	33	41	41	42				35.0
	MIN	27	19	9	10	17	4	1	2	7	11	12	11	10	10	9	22	21	17	29	[illegible]	- 1	20	- 6	- 3	13	21	12	29				12.2
SHOSHONE 1 WNW	MAX	38	36	42	40	36	34	34	34	37	36	37	38	41	41	40	41	42	43	38	40	39	33	31	30	34	45	44	43				38.1
	MIN	27	23	17	27	19	10	8	11	13	13	14	15	20	16	17	27	24	25	30	22	20	19	3	5	16	24	22	31				18.5
TWIN FALLS 2 NNE	MAX	42	42	39	47	39	35	33	36	39	44	42	48	48	42	40	50	50	42	42	39	38	42	33	36	41	45	54	46				41.9
	MIN	32	30	29	30	25	21	21	23	18	21	21	20	22	24	24	24	31	29	31	26	22	24	18	16	16	23	29	29				24.3
TWIN FALLS 3 SE	MAX	44	46	42	53	43	43	35	39	43	43	44	50	52	41	43	51	51	44	44	42	43	44	35	37	41	48	55	50				44.5
	MIN	32	29	29	30	25	21	21	22	19	17	19	19	21	23	25	26	29	28	33	24	23	23	17	16	14	22	30	28				23.8
TWIN FALLS WSO	MAX	44	42	39	48	41	34	33	37	40	46	42	49	52	43	43	50	50	41	42	39	38	44	32	32	38	47	53	46				42.3
	MIN	32	29	29	27	25	20	19	28	18	23	21	21	23	24	27	29	29	27	32	25	22	26	16	14	15	30	29	35				24.8
* * *																																	
NORTHEASTERN VALLEYS 08																																	
CHALLIS	MAX	38	36	44	38	32	28	34	42	42	40	41	47	44	39	45	49	39	39	37	37	38	29	30	35	45	42	36	40				38.8
	MIN	26	22	22	26	22	13	13	17	16	16	15	15	24	22	23	24	20	20	22	17	11	11	8	7	7	12	15	15				17.2
CHILLY BARTON FLAT	MAX	35	33	41	34	31	28	28	38	37	32	34	34	36	37	37	39	39	34	34	31	31	27	25	28	34	38	38	41				34.1
	MIN	20	18	21	13	18	5	12	18	6	7	5	6	10	12	15	18	16	12	22	15	0	9	1	- 1	2	11	7	20				11.4
GIBBONSVILLE	MAX	35	35	38	39	30	29	28	37	35	32	38	37	42	41	38	42	41	35	36	25	37	36	31	30	43	42	38					35.9
	MIN	27	26	25	28	22	11	5	15	15	17	8	18	10	25	21	26	23	22	22	2	3	2	11	0	12	14	12					15.7
LEADORE 2	MAX	39	35	43	39	27	23	27	37	33		38	36	39	35	41	[illegible]	35	34	35	32		26	28	27	36	40	35	43				34.9
	MIN	28	14	21	22	18	3	5	19	9		6	11	9	13	15	25	21	12	25	7	-	18	5	- 1	9	22	3	25				14.0
MACKAY RANGER STATION	MAX	35	33	36	37	34	28	29	40	32	30	33	35	39	39	37	36	35	33	32	31	31	29	28	[illegible]	34	37	35	40				33.8
	MIN	20	24	16	12	21	11	14	11	10	12	6	9	13	11	12	18	22	26	24	20	5	22	6	4	2	5	7	19				13.6
MACKAY 4 NW	MAX	36	31	48	32	28	33	32	37	28	29	32	33	39	35	35	37	33	33	33	32	29	27	25	27	32	36	35	49				33.4
	MIN	19	15	20	15	19	6	10	13	8	[illegible]	7	7	12	11	16	19	15	13	21	17	- 1	- 1	3	2	2	12	[illegible]	19				11.1
MAY	MAX	42	41	48	49	34	34	43	45	44	47	48	47	46	49	49	45	38	40	39	38	41	38	34	41	48	47	43	46				43.0
	MIN	25	18	24	21	11	14	21	12	11	10	11	21	18	22	23	20	22	22	19	20	17	20	7	3	10	25	14	26				17.4
SALMON 1 N	MAX	39	43	44	43	38	34	35	38	43	41	38	38	45	41	51	54	51	41	46	42	45	41	37	39	50	52	47	57				43.3
	MIN	31	28	30	33	25	22	18	29	22	18	15	19	25	28	27	29	28	28	29	21	13	25	19	12	18	29	20	30				24.0

SEE REFERENCE NOTES FOLLOWING STATION INDEX

DAILY TEMPERATURES

IDAHO
FEBRUARY 1974

STATION		DAY OF MONTH 1	2	3	4	5	6	7	8	9	10	11	12	13	14	15	16	17	18	19	20	21	22	23	24	25	26	27	28	29	30	31	AVERAGE
x x x																																	
[illegible] SNAKE RIVER PLAINS 09																																	
ABERDEEN EXP STATION	MAX	39	38	36	42	40	32	26	26	35	35	35	40	42	39	41	44	44	38	35	36	35	36	30	30	34	41	45	41				37.0
	MIN	31	21	24	24	21	9	10	12	10	17	12	13	15	17	17	23	25	25	28	20	12	11	8	5	5	11	17	25				16.7
AMERICAN FALLS 1 SW	MAX	38	38	42	41	35	32	31	37	37	36	37	44	44	44	46	46	46	36	37	37	37	36	33	33	42	47	44	48				39.4
	MIN	32	27	25	34	25	13	16	17	19	18	16	19	19	20	26	27	29	28	31	25	17	27	16	11	12	23	29	29				22.5
ARCO 3 SW	MAX	39	36	37	36	33	31	31	30	31	34	36	37	39	36	37	39	37	33	42	35	32	31	30	31	38	36	36	45				35.3
	MIN	26	7	16	19	24	3	7	8	9	24	13	16	18	15	16	18	29	14	31	20	10	13	11	14	20	14	20	27				16.5
ASHTON	MAX	34	34	33	32	31	22	20	29	29	30	34	38	34	37	34	42	35	31	36	30	34	26	23	28	33	41	34	48				32.6
	MIN	28	17	18	16	15	2	-9	-5	5	15	4	7	7	13	25	14	23	12	24	3	-1	22	-7	-2	0	15	16	19				10.4
BLACKFOOT [illegible]	MAX	38	34	44	43	36	32	25	34	36	34	38	40	40	43	44	47	40	37	36	38	36	39	34	32	40	51	45	55				39.0
	MIN	32	24	25	32	22	-1	7	11	20	14	7	14	15	17	30	30	29	25	31	21	14	26	14	9	10	17	28	29				19.7
BOISE WATERS OF THE MOON NM	MAX	32	28	34	31	33	29	36	33	32	30	35	35	35	36	36	37	39	38	38	36	30	28	33	25	35	38	34	42				33.9
	MIN	25	10	14	16	21	6	12	5	8	18	9	11	11	13	15	17	17	14	20	15	5	14	2	0	8	11	15	22				12.6
[illegible] PLAINS EXP STATION	MAX	38	30	29	30	32	29	22	21	25	33	29	30	31	27	31	35	33	25	36	32	30	28	25	20	31	32	33	37				29.8
	MIN	20	10	17	18	18	5	4	5	10	15	10	15	11	11	21	21	21	15	23	13	5	12	4	2	7	16	9	20				12.8
FORT HALL INDIAN AGNCY	MAX	38	35	43	43	36	28	29	35	37	38	43	44	39	43	44	47	45	39	37	40	35	34	32	33	44	48	46	52				39.5
	MIN	32	26	26	32	23	5	10	8	12	4	[illegible]	11	16	18	28	32	30	26	31	23	17	26	15	2	9	19	28	29				19.5
HAMER 4 NW	MAX	38	40	32	37	36	36	24	29	29	34	31	34	34	32	35	39	40	29	42	35	35	31	29	24	35	38	39	41				34.2
	MIN	17	9	10	10	4	4	-1	10	16	19	-1	4	4	10	21	14	24	14	25	12	2	17	0	-5	-2	5	9	19				9.6
HOWE	MAX	45	32	34	39	38	30	36	34	30	34	36	40	45	36	41	42	45	36	45	42	32	35	34	28	38	42	43	45				37.8
	MIN	23	14	15	24	10	9	10	11	20	8	10	15	14	14	18	26	15	18	23	15	11	18	2	6	12	19	25	26				15.4
IDAHO FALLS 2 ESE	MAX	38	33	40	41	36	30	23	32	32	34	32	35	38	41	41	42	38	37	36	37	38	32	32	32	33	46	43	51				36.5
	MIN	31	23	23	26	22	-1	5	8	23	11	4	8	10	10	27	20	27	24	28	16	10	24	7	2	4	13	25	26				16.3
IDAHO FALLS FAA AP	MAX	35	31	37	38	32	20	15	28	28	28	27	32	34	36	35	35	36	32	34	32	31	31	24	23	29	42	36	49				31.8
	MIN	27	24	25	26	10	-6	0	7	19	8	2	2	3	7	19	16	23	23	15	12	3	11	0	-4	2	9	23	20				11.6
IDAHO FALLS 4E W	MAX	35	30	35	35	36	24	30	34	32	33	39	40	37	38	32	41	41	38	41	37	33	29	32	31	39	40	34	47				35.5
	MIN	28	16	14	15	22	3	-4	2	6	8	3	3	6	10	16	24	18	13	29	17	6	17	3	-4	1	6	16	21				11.3
MALTA 2 E	MAX	37	38	49	44	39	32	33	40	41	42	48	49	42	47	47	49	44	40	39	37	36	36	32	37	46	50	49	54				42.0
	MIN	30	28	27	35	20	18	17	19	20	21	18	22	22	21	25	27	26	24	34	26	19	12	16	13	18	29	28	32				23.1
MASSACRE ROCKS ST PK	MAX	41		48	48	33	33	36	38	38	40	41	48	41	47	47	50	43	38	39	40	38	31	32	37	44	50	45	55				41.5
	MIN	33	26	21	31	24	17	9	18	22	17	15	18	20	21	23	33	29	28	33	26	19	26	10	13	17	23	29	34				22.7
POCATELLO WSO AP	MAX	39	36	42	42	32	27	27	33	36	36	42	45	40	43	43	47	41	36	37	37	37	33	30	35	45	47	41	53				38.6
	MIN	29	27	27	26	14	10	14	19	20	15	12	16	20	21	27	30	30	29	26	22	17	20	11	10	14	21	29	29				20.9
ST ANTHONY 1 WNW	MAX	35	35	30	33	34	37	17	21	30	31	29	28	34	32	32	34	40	35	33	37	32	30	32	18	23	34	40	34				31.4
	MIN	31	20	19	14	15	-1	-7	-7	17	16	4	4	5	3	12	13	15	10	23	2	-1	9	12	-8	-7	0	13	17				8.7
SUGAR	MAX	37	32	38	35	39	27	21	32	34	34	32	36	35	41	35	43	38	35	37	37	31	30	24	28	34	43	41	50				35.0
	MIN	32	23	23	18	14	-7	-11	-2	22	9	-2	3	7	5	26	12	20	9	24	2	-5	16	-6	-9	-2	8	23	27				10.0
x x x																																	
EASTERN HIGHLANDS 10																																	
ARBON 2 NW	MAX	35	30	32	31	30	30	27	26	30	29	30	34	38	34	38	36	35	30	35	33	30	26	25	25	32	36	40	40				32.1
	MIN	28	24	12	18	20	8	4	-1	4	2	10	14	14	8	26	17	25	15	10	21	-6	18	8	0	7	17	23	25				13.3
CONDA	MAX	34	30	27	35	35	24	21	21	27	30	25	33	35	33	31	38	40	32	30	33	25	30	26	23	20	37	40	35				30.4
	MIN	26	7	8	9	17	-10	-13	-14	13	-3	-3	-2	-1	4	5	9	9	5	13	4	-8	-10	-3	-13	-13	-7	10	17				2.0
DRIGGS	MAX	35	34	34	33	32	35	21	24	35	31	36	44	38	39	48	42	39	40	39	37	30	24	24	25	32	39	34	48				34.7
	MIN	20	20	20	22	20	-10	-9	-5	7	-3	-2	11	14	10	26	12	15	10	20	10	-8	-14	-15	-11	-7	19	20	24				7.7
GRACE	MAX	34	32	32	34	32	25	25	24	30	27	32	37	37	35	37	40	37	40	36	32	28	29	26	24	35	39	39	44				32.9
	MIN	28	10	14	22	20	-6	-4	-8	11	-1	-3	2	10	2	25	13	25	5	24	5	-5	19	-7	-10	-4	16	23	22				8.9
HENRY	MAX	35	34	33	42	28	25	21	22	40	32	38	35	45	40	48	44	40	35	35			37	27	25	38	45	45	50				36.1
	MIN	25	18	0	18	12	22	15	-12	10	20	-18	5	-5	6	19	6	10	10	17			-10	-19	-25	-15	0	13	10				.7
IDAHO FALLS 16 SE	MAX	36	27	33	35	26	25	27	32	29	36	33	36	37	34	37	40	34	28	34	29	29	26	28	24	36	44	36	45				32.7
	MIN	24	5	18	19	7	-11	-7	-2	18	5	10	12	12	15	27	15	18	16	24	6	1	18	-12	-4	6	22	22	25				11.0
ISLAND PARK DAM	MAX	32	27	28	27	34	19	27	25	27	36	35	36	39	30	30	40	37	29	34	34	32	27	25	23	37	38	30	41				31.4
	MIN	26	9	19	10	3	-18	-24	1	14	10	-14	18	-6	20	22	11	24	8	21	-3	-24	7	-27	-22	-20	3	11	14				3.3
KILGORE	MAX	29	27	29	30	28	21	26	25	29	31	31	32	29	29	27	40	34	26	32	30	29	25	18	22	37	35	30	40				29.3
	MIN	23	10	17	9	15	-6	-10	5	6	0	7	5	-1	8	20	22	17	8	19	15	-16	5	-13	-19	-13	1	-2	5				4.9
LEWTON PUMPING STATION	MAX	38	39	35	42	28	22	16	25	28	23	28	30	26	28	36	34	35	31	38	28	23	28	25	14	28	42	42	38				30.4
	MIN	19	8	3	5	14	-3	-9	-11	1	-7	-12	-11	-4	-7	6	-3	5	-7	14	-5	-17	2	-13	-22	-17	-10	20	11				-1.8
MALAD	MAX	40	35	37	36	34	31	30	30	30	29	31	36	43	37	41	40	42	34	30	36	29	36	31	26	33	38	41	46				35.1
	MIN	29	21	12	14	24	12	10	6	5	6	5	9	19	13	27	17	22	13	19	18	5	5	2	-2	2	15	22	25				13.4
MALAD CITY	MAX	43	38	35	37	37	33	33	29	32	31	33	34	41	35	40	39	43	35	42	34	30	35	29	26	31	33	39	41				35.3
	MIN	30	18	4	4	22	[illegible]	-3	-2	8	6	4	6	10	0	21	5	26	6	27	19	-4	9	-6	-12	-8	6	16	21				8.6
MONTPELIER RANGER STA	MAX	37	34	28	38	31	25	18	20	24	32	26	26	29	32	31	41	34	33	30	36	27	23	27	24	18	27	41	38				29.6
	MIN	25	8	7	6	7		-4	-4	6	-3	-4	-4	-3	-1	-1	6	4	2	4	6	-6	-10	-4	-12	-9	-8	1	19				1.0
OAKLEY	MAX	40	41	46	36	34	35	36	41	41	46	48	47	42	42	46	52	42	38	38	38	40	35	36	39	43	53	49	53				42.0
	MIN	29	26	23	26	23	13	14	17	21	18	20	22	22	27	26	31	28	24	27	27	18	20	10	10	23	32	23	33				22.6
PALISADES DAM	MAX	39	36	37	37	33	30	24	24	35	32	27	38	38	35	36	35	41	32	37	35	29	33	31	28	32	46	46	51				34.9
	MIN	30	10	16	15	22	-5	4	-3	20	4	-1	4	11	14	24	14	26	14	25	7	-6	18	-15	-19	-10	-3	25	25				9.5
PRESTON 3 NE	MAX	36	35		35	38	29	25	28	30		30	28	35	37	37	41	41	31	31	35	36	29	36		26	30	42	[illegible]				33.8
	MIN	26	18		15	15	9	2	0	7		-1	-1	1	11	13	14	12	8	12	16	2	-2	5	-8		-4	5					7.3
STREVELL	MAX						35	32		27			33	41	35	38	42	37	37	34			32	30	25	30	37		47				
	MIN						15	15	14	15			21	24	21	24	20	25	17	27	21		19	10	2	14	20	20	14				17.9
SWAN VALLEY	MAX	36	33	36	36	33	25	22	25	33	28	33	40	37	37	37	42	38	31	36	29	25	31	24	28	37	46	43	50				34.0
	MIN	23	-3	5	20	20	-15	-2	-10	20	-7	-1	2	2	8	21	10	28	7	23	-2	-11	6	-21	-18	-8	18	19	16				5.4

SEE REFERENCE NOTES FOLLOWING STATION INDEX

DAILY TEMPERATURES

IDAHO
FEBRUARY 1974

STATION		DAY OF MONTH																															AVERAGE
		1	2	3	4	5	6	7	8	9	10	11	12	13	14	15	16	17	18	19	20	21	22	23	24	25	26	27	28	29	30	31	
TETONIA EXP STATION	MAX	35	28	36	34	30	26	22	26	30	35	34	37	32	39	42	42	41	31	32	33	28	25	23	24	36	42	37	49				33.2
	MIN	22	16	8	23	13	- 7	-11	- 5	17	7	- 3	6	8	1	23	10	25	9	12	7	-12	10	-13	-10	- 5	15	18	20				7.3

SEE REFERENCE NOTES FOLLOWING STATION INDEX

SUPPLEMENTAL DATA

IDAHO
FEBRUARY 1974

	WIND (SPEED - M.P.H.)							RELATIVE HUMIDITY AVERAGES- PERCENT				NUMBER OF DAYS WITH PRECIPITATION							PERCENT OF POSSIBLE SUNSHINE	AVERAGE SKY COVER SUNRISE TO SUNSET
								STANDARD OF TIME MOUNTAIN												
	RESULTANT DIRECTION	RESULTANT SPEED	AVERAGE	FASTEST MILE		DIRECTION OF FASTEST MILE	DATE OF FASTEST MILE	05	11	17	23	TRACE	.01-.09	.10-.49	.50-.99	1.00-1.99	2.00 AND OVER	TOTAL		
BOISE WSO AP	13	3.3	10.9	50		SW	26	67	57	47	67	4	6	2	0	0	0	12	51	7.4
LEWISTON WSO AP	-		–	40	%	–	19	78	67	60	–	5	5	4	1	0	0	15	–	8.0
POCATELLO WSO AP	22	8.2	12.5	38		S	28	76	62	53	69	3	4	3	0	0	0	10	58	7.0

% PEAK GUST

SEE REFERENCE NOTES FOLLOWING STATION INDEX

DAILY SOIL TEMPERATURES

IDAHO
FEBRUARY 1974

STATION	DEPTH (IN)	TIME	DAY OF MONTH 1	2	3	4	5	6	7	8	9	10	11	12	13	14	15	16	17	18	19	20	21	22	23	24	25	26	27	28	29	30	31	AVERAGE
ABERDEEN EXP STA																																		
	4	MAX	32	32	32	32	32	31	31	30	31	31	31	30	30	30	30	31	32	34	32	32	32	32	32	31	31	31	31	31				31.3
		MIN	31	31	31	32	31	31	30	30	30	31	30	30	30	30	30	30	31	32	31	32	31	31	31	31	31	31	31	31				30.8
IDAHO FALLS 6 NW																																		
	4	MAX	30	30	30	30	30	30	30	30	30	30	30	30	30	30	30	30	30	30	30	30	30	30	30	30	30	30	30	30				30.0
		MIN	30	30	30	30	30	30	30	30	30	30	30	30	30	30	30	30	30	30	30	30	30	30	30	30	30	30	30	30				30.0
TWIN FALLS WSO																																		
	4	MAX	35	36	34	34	33	32	32	32	32	32	32	32	32	32	32	32	34	35	34	37	33	33	33	32	32	32	34	40				33.3
		MIN	34	34	32	33	30	32	31	31	31	31	32	31	31	32	31	32	32	32	33	33	32	33	32	32	32	32	32	34				32.0
	8	MAX	34	34	34	34	34	34	34	34	35	35	35	34	34	34	34	34	35	35	34	34	34	34	34	34	33	33	33	36				34.1
		MIN	32	34	34	34	34	34	34	34	34	35	34	34	34	34	32	34	34	32	33	34	34	34	34	34	33	33	33	33				33.6

SEE REFERENCE NOTES FOLLOWING STATION INDEX

SNOWFALL AND SNOW ON GROUND

STATION		DAY OF MONTH 1	2	3	4	5	6	7	8	9	10	11	12	13	14	15	16	17	18	19	20	21	22	23	24	25	26	27	28	29	30	31
* * * KOOTENAI 01																																
BONNERS FERRY 1 SW	SNOWFALL	3.0	T														1.0		.3	3.5		T	1.7			T		T	5.0			
	SN ON GND	-	4	2	T												1			1		1	2	2		T			4			
[illegible]	SNOWFALL		5												-				-	-		T	.2	T					-			
	SN ON GND	2	1	1																			T	T	T							
[illegible]	SNOWFALL	4.0																											6.0			
	SN ON GND	5	3																										4			
PRIEST RIVER EXP STA	SNOWFALL	4.0	2.0											1.0	2.0		3.0			3.5		1.0	2.0			.5		2.5	3.0			
	SN ON GND	9	8	1	5	4	4	4	4	4	3	3	3	4	6	6	9	9	9	12	11	12	14	14	13	13	13	14	17			
[illegible]	SNOWFALL		6.0												2.0			T				T	3.0									
	SN ON GND	2	6	2											2	1	1	1	1	1	1	1	3	2	2	2	2	2	2			
* * * NORTH CENTRAL MOUNTAINS 02																																
[illegible]	SNOWFALL	T	.5			1.0								T	T	T		1.0	1.0		1.0								.5			
	SN ON GND	2	1	T		1	T							T	T	T		1	1		1								T			
MEZERE	SNOWFALL	T	T	T	2.0	.5								.5	2.0		1.0	3.0	.5	T	.5	T	1.0	T			T	T	T			
	SN ON GND	3	2	2	4	3	2	2	1	T	T	T	T	T	T	T	1	2	1	T	T	T	1	T	T	T	T	T	T			
POTLATCH 3 NNE	SNOWFALL																						1.0				.5		2.0			
	SN ON GND						-	-	-			-	-		-	-	-		-	-	-	-	-	-	-	-	-	-	-			
* * * NORTH CENTRAL VALLEYS 03																																
LEWISTON WSO AP	SNOWFALL																		T				T	T					T			
	SN ON GND																							T								
	WTR EQUIV																															
* * * CENTRAL MOUNTAINS 04																																
ANDERSON DAM	SNOWFALL	T			6.0	1.0													T	10.0			1.0	T								
	SN ON GND	15	14	13	17	17	17	17	16	16	16	16	16	16	15	15	14	14	14	24	22	20	20	20	20	20	20	18	18			
ARROWROCK DAM	SNOWFALL	3.0				3.0										T			2.0	T	T		1.0					T				
	SN ON GND	4	2	2	2	5	5	5	5	5	4	4	3	3	3	3	3	3	5	3	3	3	4	4	4	3	3	3	2			
ATLANTA	SNOWFALL	8.0	.5		7.0	2.0									1.0			2.0	1.0	9.0			4.0			8.0		2.0	4.0			
	SN ON GND	56	52	48	54	52	50	50	48	46	46	45	44	44	44	44	43	45	46	54	52	50	52	49	49	57	57	59	63			
AVERY R. S. NO 2	SNOWFALL		1.6	3.8	5	.3		.4					1.0		.5	.3	.3	.5	.6	2.5	1.0		4.5		2.8		1.8	.1				
	SN ON GND	11	12	14	13	13	12	12	12	12	12	12	13	13	13	13	13	13	13	13	14	14	18	18	19	18	16	16	16			
CASCADE 1 NW	SNOWFALL	2.0	T		4.0	T									1.0	T	1.0	.5	.5	3.0	.5		6.0				T	1.0	2.0			
	SN ON GND	17	16	16	19	18	18	17	16	16	16	16	16	15	16	15	15	14	14	16	16	16	22	21	21	20	19	18	18			
CENTERVILLE ARBAUGH RH	SNOWFALL	.8				-	-	-	-	-		-	-	-		-	-	-		7.4		T	5.2				1.0	1.0	T			
	SN ON GND	34	34	33		-	-		-					-	-	-	-	-	39	46	45	43	45	43	42	42	41	41	40			
COBALT	SNOWFALL	2.5			2.5	1.3												1.0		3.0			3.0				3.5					
	SN ON GND	18	18	18	19	18	18	18	18	18	18	17	17	17	17	16	16	16	16	17	17	17	18	18	18	17	18	17	17			
DEADWOOD DAM	SNOWFALL	6.0			3.0	T								T	1.0	T	1.0	1.0	1.0	8.0	1.0		4.0				T	T	4.0			
	SN ON GND	58	56	54	57	56	54	54	54	52	50	50	50	50	51	50	51	52	53	57	57	57	61	61	60	60	58	58	62			
ELK CITY	SNOWFALL	.5	T	T	2.0	10.0		T								2.0	.5	2.5	T		3.0		2.0	T				T				
	SN ON GND	24	24	24	26	36	31	29	27	27	27	26	26	26	25	27	27	27	18	17	20	20	22	22	21	20	20	21	20			
FAIRFIELD RANGER STA	SNOWFALL	5			2.7										.1				.3	6.0			.6				T					
	SN ON GND	30	30	29	30	29	29	28	28	28	28	28	28	27	27	26	26	26	26	33	32	32	32	31	31	30	30	29	28			
HAILEY RANGER STATION	SNOWFALL	T			.5														.5	3.0	.5							3.0				
	SN ON GND	17	17	17	17	17	17	17	17	17	16	16	16	16	16	15	15	15	16	18	18	18	18	18	18	18	18	21	18			
KETCHUM R S	SNOWFALL					.5										T		T		6.0			5.0	T				1.0	3.0			
	SN ON GND	28	28	28	28	28	28	28	27	27	27	26	25	24	24	24	24	24	24	30	29	28	32	32	32	30	27	28	30			
MC CALL	SNOWFALL	1.0			7.0	2.0									2.0		6.0	4.0	2.0	6.0	2.0		7.0				1.0	1.0	3.0			
	SN ON GND	39	39	39	44	44	42	42	39	39	38	38	38	37	39	37	39	40	39	45	45	44	48	47	46	45	45	45	45			
POWELL	SNOWFALL	3.0	8.0	1.0	8.0	4.0	1.0	2.0	.5					1.0		2.0	T	2.5	.5	2.6	7.1		4.5	1.5			T	1.0	.5			
	SN ON GND	54	59	57	61	62	58	58	58	56	55	52	52	52	51	52	51	53	52	54	58	56	59	60	59	59	58	56	54			
WARREN	SNOWFALL	5.0	3.5		1.2	5.0		.5										3.0	1.0	4.0	4.0		6.0			1.0		6.0	2.5			
	SN ON GND	46	47	47	48	49	46	46	44	44	42	41	40	40	40	39	39	42	42	46	50	48	53	49	47	48	48	51	49			
* * * SOUTHWESTERN VALLEYS 05																																
BOISE WSO AP	SNOWFALL				T										.4			T	1.6	T		.4	T				T					
	SN ON GND																						T									
	WTR EQUIV																															
COUNCIL	SNOWFALL														2.0		1.0		2.0				3.0				T	T	1.0			
	SN ON GND	3	3	3	3	3	3	3							2				2	1			3				2					
GLENNS FERRY	SNOWFALL																															
	SN ON GND																															
PAYETTE	SNOWFALL														-				.5													
	SN ON GND				-	-	-	-		-	-	-	-	-	-	-	-	-	-	-	-	-	-	-	-	-	-	-	-			
* * * SOUTHWESTERN HIGHLANDS 06																																
REYNOLDS	SNOWFALL																				T											
	SN ON GND																				T											
THREE CREEK	SNOWFALL	T			.5	1.0	.5											T		T			3.0									
	SN ON GND	T	T	T	1	2	T	T	T	T	T	T	T	T				T		T			3	3	2	1						

SEE REFERENCE NOTES FOLLOWING STATION INDEX

SNOWFALL AND SNOW ON GROUND

IDAHO
FEBRUARY 1974

STATION		DAY OF MONTH 1	2	3	4	5	6	7	8	9	10	11	12	13	14	15	16	17	18	19	20	21	22	23	24	25	26	27	28	29	30	31
* * * CENTRAL PLAINS 07																																
BURLEY FAA AP	SNOWFALL	T			T														T	T		T	2.0				T					
	SN ON GND																						1	1								
RICHFIELD	SNOWFALL				1.4															5.5			2.0									
	SN ON GND	7	7	7	8	8	8	8	8	8	8	8	8	7	7	7	7	7	7	12	12	12	13	13	13	12	12	11	10			
TWIN FALLS WSO	SNOWFALL	T	T			T														.8	T		3.5					T				
	SN ON GND	T				T														1			3	2	T	T		T				
* * * NORTHEASTERN VALLEYS 08																																
GIBBONSVILLE	SNOWFALL	T	.5		4.0	T												T	T	5.0	T	T	T	T			T	3.5			
	SN ON GND	17	17	-	18	18	18	18	18	18	18	18	17	17	17	17	17	16	16	18	18	18	18	17	18	18	18	20	-			
* * * UPPER SNAKE RIVER PLAINS 09																																
ABERDEEN EXP STATION	SNOWFALL	T				.6		T																								
	SN ON GND	T				1																										
ASHTON	SNOWFALL		T		.1	3.0	.5	.2	T	.5	.2				T	.5		T	.6	8.0			1.0					T	.1			
	SN ON GND	28	28	27	27	30	30	30	29	29	29	29	28	28	28	28	27	26	26	34	34	33	34	34	33	32	31	30	30			
BLACKFOOT 2 SSW	SNOWFALL					4.0																										
	SN ON GND					4	-	-	-	-	-	-	-	-	-	-	-	-	-	-	-	-	-	-	-	-	-	-	-			
CRATERS OF THE MOON NM	SNOWFALL							.1												2.0			3.5					T	1.0			
	SN ON GND	22	22	22	22	22	22	22	22	22	22	22	21	21	21	21	20	20	20	22	22	22	26	26	26	26	25	24	23			
DUBOIS EXP STATION	SNOWFALL							.5		T	T					T				1.0			.6					T	T			
	SN ON GND	10	10	10	10	10	10	10	10	10	10	10	10	10	10	10	10	10	10	11	11	11	11	11	11	11	11	11	11			
IDAHO FALLS FAA AP	SNOWFALL				4.0	2.0	1.0	T	T									T	T	1.0			.8				T		T			
	SN ON GND	1	T	T	4	6	6	7	7	7	6	4	4	3	3	3	2	2	2	3	3	3	3	4	4	3	3	2	1			
IDAHO FALLS 46 W	SNOWFALL																						1.0									
	SN ON GND																						1	1	1	T						
POCATELLO WSO AP	SNOWFALL	T			2.5	.8	.2	T									T		.3	1.1			1.0									
	SN ON GND	T	T	T		2	2	2	2	1	1	1	T	T	T	T	T	T		T	T	T	1	1	T	T	T	T				
	WTR EQUIV					.2	.2	.2	.2																							
* * * EASTERN HIGHLANDS 10																																
HENRY	SNOWFALL	3.0				5.0		1.0										T	.5	2.0			T									
	SN ON GND	32	32	32	32	40	40	41	41	41	41	41	41	40	36	34	33	32	33	34	34	34	34	34	34	32	30	30	28			
ISLAND PARK DAM	SNOWFALL	3.5	1.0	T	2.5	2.0	1.0	.5	.5	1.0	.5				1.0	1.0	T	1.0	.5	8.5		T	5.0		T			2.0	1.0			
	SN ON GND	56	56	54	56	55	55	54	54	54	53	52	52	51	51	51	51	51	51	58	58	57	60	58	58	56	56	56	56			
KILGORE	SNOWFALL	.5				1.5	T	.5		T					.5		T	T	T	3.0		1.0	3.5					.5	.5			
	SN ON GND	28	27	26	26	-	-	26	26	26	26	26	-	-	-	-	-	-	-	29	-	-	33	-	32	-	-	-	32			
MALAD CITY	SNOWFALL	T				.5		.6										1.7		2.3			.2									
	SN ON GND	12	12	11	11	11	11	11	11	11	11	11	11	11	11	11	10	11	11	13	13	13	13	13	13	12	12	12	12			
MONTPELIER RANGER STA	SNOWFALL	1.4	T			1.7	.9	.5	.2									2.6	1.4	T			.2	1.3								
	SN ON GND	20	20	20	20	22	22	23	23	23	22	22	22	22	21	21	21	24	23	23	23	23	23	24	24	24	24	24	22			
OAKLEY	SNOWFALL				1.0															1.5												
	SN ON GND	-	-	-	-	-	-	-	-	-	-	-	-	-	-	-	-	-	-	-	-	-	-	-	-	-	-	-	-			
SWAN VALLEY	SNOWFALL	1.0	T		1.0	1.0			1.0							T		1.0	T	6.0			T	2.0								
	SN ON GND	18	18	18	17	16	16	16	16	16	16	16	16	16	16	16	15	14	14	20	20	20	20	21	21	20	19	18	17			

SEE REFERENCE NOTES FOLLOWING STATION INDEX

STATION INDEX

IDAHO
FEBRUARY 1974

STATION	INDEX NO.	DIVISION	COUNTY	DRAINAGE	LATITUDE	LONGITUDE	ELEVATION	OBSERVATION TIME AND TABLES: TEMP.	PRECIP.	EVAP.	SPECIAL (SEE NOTES)	OBSERVER
[illegible] STATION	0010	09	BINGHAM	12	42 57	112 50	4405	8A	8A	8A	G	EXPERIMENT STATION
[illegible] MINE	0170	06	OWYHEE	12	43 00	116 42	7220				S	NATL WEATHER SERVICE
[illegible] 1 SW	0227	09	POWER	12	42 47	112 52	4318	5P	5P			IDAHO POWER CO (PLANT)
ANDERSON DAM	0282	04	ELMORE	2	43 21	115 28	3882	6P	6P		C H	U S BUR RECLAMATION
[illegible] 2 NW	0347	10	POWER	12	42 30	112 34	5170	6P	6P			MRS GENA NEWPORT
ARCO 3 SW	0375	09	BUTTE	6	43 36	113 20	5328	5P	5P			VINCENT SULLIVAN
[illegible] DAM	0449	04	ELMORE	2	43 36	115 55	3275	8A	8A	8A	H	U S BUR RECLAMATION
[illegible]	0470	09	FREMONT	12	44 04	111 27	5260	7A	7A		H	GEORGE S SADORUS
ATLANTA	0491	04	ELMORE	2	43 48	115 08	5500	4P	4P		C H	HOWARD D WALLACE
ATLANTA SUMMIT	0493	04	ELMORE	2	43 45	115 14	7590				S	SOIL CONSERVATION SERV.
[illegible] S. [illegible] NO 2	0528	04	SHOSHONE	10	47 15	115 55	2390	5P	5P		H	U. S. FOREST SERVICE
BALD MOUNTAIN	0540	04	BLAINE -	12	43 39	114 24	8700				C	U.S. FOREST SERVICE
BARBER FLAT GS	0589	04	BOISE	2	43 49	115 32	4130				S	NATL WEATHER SERVICE
BAYVIEW MODEL BASIN	0667	01	KOOTENAI	9	47 59	116 33	2075	8A	8A			U S NAVY
BENTON DAM	0789	01	BONNER	9	48 21	116 48	2640				C	U S FOREST SERVICE
BENTON SPRING	0792	01	BONNER	9	48 21	116 46	4900				S	USFS EXPERIMENTAL FOR
BLACKFOOT 2 SSW	0815	09	BINGHAM	12	43 10	112 21	4487	5P	5P		H	RADIO STATION KBLI
BLISS	1002	07	GOODING	12	42 57	115 00	3275	6P	6P			NORTH SIDE CANAL CO
BOISE BASIN	1014	04	BOISE	8	43 46	116 06	6196				S	NATL WEATHER SERVICE
BOISE 3 F	1016	05	ADA	2	43 37	116 08	3377				C	MILTON JOHNSTON
BOISE 7 N	1017	05	ADA	2	43 43	116 12	3885	8P	8P			EARL S OURADA
BOISE LUCKY PEAK DAM	1018	05	ADA	12	43 33	116 04	2840	8A	8A		C	CORPS OF ENGINEERS
BOISE WSO AP R	1022	05	ADA	12	43 34	116 13	2838	MID	MID		C HJ	NATL WEATHER SERVICE
BONANZA	1050	04	CUSTER	11	44 22	114 44	6420				S	NATIONAL WEATHER SERV
BONNERS FERRY 1 SW	1079	01	BOUNDARY	5	48 41	116 19	1860	5P	5P		C H	ARLO T GRUNERUD
BOSTETTER GS	1091	06	CASSIA	12	42 10	114 12	7500				S	SOIL CONSERVATION SERV
BROWNLEE DAM	1180	04	ADAMS	12	44 50	116 52	1844	8A	8A			IDAHO POWER COMPANY
BRUSH MEADOWS	1186	04	VALLEY	11	44 25	115 19	6390				S	U S FOREST SERVICE
BRUNEAU	1195	05	OWYHEE	12	42 53	115 48	2530	6P	6P			JUDY L. KING
BURLEY FACTORY	1298	07	CASSIA	12	42 33	113 48	4140				C	AMALGAMATED SUGAR CO
BURLEY FAA AP	1303	07	CASSIA	12	42 32	113 46	4146	MID	MID		H	FED AVIATION AGENCY
BURNT KNOB	1317	04	IDAHO	11	45 43	115 01	6400				S	U S FOREST SERVICE
CABINET GORGE	1363	01	BONNER	9	48 05	116 04	2257	5P	5P			WASH WATER POWER CO
CALDER	1370	04	SHOSHONE	10	47 16	116 11	2096				C	WILLIAM K. JONES
CALDWELL	1380	05	CANYON	2	43 40	116 41	2370	MID	5P			TWIN CITIES BRDCSTNG CO
CAMBRIDGE	1408	05	WASHINGTON	12	44 34	116 41	2650	6P	6P			STUART DOPF
CAMBRIDGE 2 NE	1410	05	WASHINGTON	12	44 35	116 38	2660				C	HOWARD C MARTI
CAREY 2 SSE	1472	07	BLAINE	12	43 17	113 56	4770				C	MRS MILLARD L. MEANEA
CASCADE 1 NW	1514	04	VALLEY	8	44 32	116 03	4896	4P	4P		C H	U S BUR RECLAMATION
CASTLEFORD 2 N	1551	07	TWIN FALLS	12	42 33	114 52	3825	5P	5P			MR EARL HEIDEL
CAYUSE CREEK	1577	04	CLEARWATER	3	46 40	115 04	3500				S	SOIL CONSERVATION SERV.
CENTERVILLE ARBAUGH RH	1636	04	BOISE	2	43 54	115 51	4300		6P		H	MRS XINIA JONES
CHALLIS	1663	08	CUSTER	11	44 30	114 14	5175	8A	8A		C	U S FOREST SERVICE
CHILLY BARTON FLAT	1671	08	CUSTER	6	43 59	113 49	6260	5P	5P			JAMES E. DAYLEY
CLARKIA RANGER STATION	1831	04	SHOSHONE	10	47 01	116 15	2835	4P	4P		C	U S FOREST SERVICE
COBALT	1932	04	LEMHI	11	45 05	114 14	5010	5P	5P		H	MRS. ELSIE M. SCHMUCK
COEUR D'ALENE 1 F	1956	01	KOOTENAI	4	47 41	116 45	2158	5P	5P		C H	U S FOREST SERVICE
CONDA	2071	10	CARIBOU	12	42 43	111 33	6200	8A	8A			J R SIMPLOT CO
COTTONWOOD	2154	02	IDAHO	3	46 01	116 20	3400	8A	8A		H	LLOYD D ROSE
COTTONWOOD 2 WSW	2159	02	IDAHO	3	46 02	116 23	3945				C	SABI FREI
COUNCIL	2187	05	ADAMS	12	44 44	116 26	2950	5P	5P		C H	U S FOREST SERVICE
CRATERS OF THE MOON NM	2260	09	BUTTE	6	43 28	113 34	5897	5P	5P		H	CRATERS OF THE MOON N M
DEADWOOD DAM	2385	04	VALLEY	8	44 19	115 38	5375	4P	4P		C H	U S BUR RECLAMATION
DEADWOOD SUMMIT	2395	04	VALLEY	11	44 32	115 34	7000				S	NATL WEATHER SERVICE
DECEPTION CREEK	2422	04	KOOTENAI	4	47 44	116 29	3060				S	COEUR D'ALENE N F
DEER FLAT DAM	2444	05	CANYON	12	43 35	116 45	2510	7P	7P			CARL PADBUR
DIXIE	2575	04	IDAHO	11	45 33	115 28	5610	8A	8A			MRS ZILPHA L WENZEL
DORIS CREEK	2634	04	CLEARWATER	3	46 35	115 23	4750				S	U S FOREST SERVICE
DRIGGS	2676	10	TETON	12	43 44	111 07	6116	5P	5P			EDITH STEVENS
DRY CREEK FLAT	2696	10	ONEIDA	1	42 15	112 06	6350				S	SOIL CONSERVATION SERV
DRY FORK SUMMIT	2700	09	BUTTE	6	43 35	113 41	7300				S	NATIONAL WEATHER SERV
DUBOIS EXP STATION	2707	09	CLARK	6	44 15	112 12	5452	5P	5P		C H	INTERMOUNTAIN FRST & RG
DUBOIS 34 W	2722	08	CLARK	6	44 11	112 56	6180	5P	5P			CLOSED 6/30/72
DWORSHAK FISH HATCHERY	2845	03	CLEARWATER	3	46 30	116 18	995	8A	8A		C	DWORSHAK NATL FISH HAT
ELK CITY	2875	04	IDAHO	3	45 49	115 26	4058	8A	8A		H	MAX STAMPER
ELK RIVER 1 S	2892	04	CLEARWATER	3	46 46	116 11	2918	8A	8A		C	RUSSELL ECK
EMIGRANT SUMMIT	2927	10	BEAR LAKE	1	42 22	111 34	7350				S	NATL WEATHER SERVICE
EMMETT 2 E	2942	05	GEM	2	43 52	116 28	2500	5P	5P			JUDITH HARPER
ENAVILLE 2	2971	04	SHOSHONE	4	47 34	116 15	2400				C	MRS HAROLD KUISTI
FAIRFIELD RANGER STA	3108	04	CAMAS	12	43 21	114 47	5065	5P	5P		H	U S FOREST SERVICE

SEE REFERENCE NOTES FOLLOWING STATION INDEX

STATION INDEX

STATION	INDEX NO.	DIVISION	COUNTY	DRAINAGE ‡	LATITUDE	LONGITUDE	ELEVATION	OBSERVATION TIME AND TABLES: TEMP.	PRECIP.	EVAP.	SPECIAL (SEE NOTES)	OBSERVER
FENN RANGER STATION	3143	03	IDAHO	3	46 06	115 33	1585	8A	8A		C	U S FOREST SERVICE
FLAT TOP MOUNTAIN	3252	06	OWYHEE	12	43 14	116 54	5800				S	WTMSTR-FRANK W ELFERING
FORT HALL INDIAN AGNCY	3297	09	BINGHAM	12	43 02	112 26	4460	5P	5P			FORT HALL IR PROJ
FORTY NINE MEADOWS	3314	04	SHOSHONE	3	47 06	115 53	4800				S	NATL WEATHER SERVICE
GALENA	3417	04	BLAINE	12	43 53	114 39	7300	5P	5P			GALE GELSKEY
GALENA SUMMIT	3422	04	BLAINE	12	43 53	114 42	8800				S	US SOIL CON SERVICE
GARDEN VALLEY RS	3448	04	BOISE	8	44 04	115 55	3212	5P	5P			U S FOREST SERVICE
GIBBONSVILLE	3554	08	LEMHI	11	45 33	113 57	4480	5P	5P		H	DANIEL C AMES
GILMORE SUMMIT RANCH	3576	08	CUSTER	11	44 19	113 31	6580				S	NATL WEATHER SERVICE
GLENNS FERRY	3631	05	ELMORE	12	42 56	115 19	2510	8A	8A		H	THREE ISLAND STATE PARK
GOODING	3677	07	GOODING	12	42 55	114 42	3560				C	ST-IDAHO DEPT OF E & CS
GRACE	3732	10	CARIBOU	1	42 35	111 44	5550	5P	5P		C	UTAH PWR & LIGHT CO
GRANDJEAN	3736	04	BOISE	8	44 09	115 10	5130				S	U S FOREST SERVICE
GRAND VIEW 2 W	3760	05	OWYHEE	12	43 00	116 08	2400	6P	6P			MRS. ALMA MEYERS
GRANGEVILLE	3771	02	IDAHO	3	45 55	116 08	3355	10P	10P			WS OBSERVER
GRANGEVILLE 11 SE	3780	04	IDAHO	3	45 50	115 56	2250	5P	5P			MRS. AL SCHWARTZ
GRASMERE	3809	06	OWYHEE	12	42 23	115 53	5126	5P	5P			LOIS SCHULTZ
GRASMERE 8 S	3811	06	OWYHEE	12	42 16	115 53	5130				C	BILL TINDALL
GROUSE	3882	04	CUSTER	6	43 42	113 37	6100	5P	5P			LYNN KEELE
GUNNEL GUARD STATION	3902	10	CASSIA	12	42 06	113 12	5880				S	NATL WEATHER SERVICE
HAILEY RANGER STATION	3942	04	BLAINE	12	43 31	114 18	5328	8A	8A		H	U S FOREST SERVICE
HAMER 4 NW	3964	09	JEFFERSON	6	43 58	112 16	4791	5P	5P			U S F & W L SERVICE
HARD CREEK G S	3980	04	IDAHO	8	45 10	116 00	7100				S	U S FOREST SERVICE
HAZELTON	4140	07	JEROME	12	42 36	114 08	4060	5P	5P			NORTH SIDE CANAL CO
HEADQUARTERS	4150	04	CLEARWATER	3	46 38	115 48	3138	8A	8A			POTLATCH FORESTS INC
HENRY	4230	10	CARIBOU	12	42 55	111 29	6350	5P	5P		C H	VANN CHRISTENSEN
HILL CITY	4268	04	CAMAS	12	43 18	115 03	5090	5P	5P			ELMER T BENNETT
HOLLISTER	4295	06	TWIN FALLS	12	42 21	114 34	4525	5P	5P			SALMON RIVER CANAL CO
HOWE	4384	09	BUTTE	6	43 47	113 00	4820	8A	8A			CHARLES D COWGILL
IDAHO CITY	4442	04	BOISE	2	43 50	115 50	3965	5P	5P			FRED A PROFFER
IDAHO FALLS 2 ESE	4455	09	BONNEVILLE	12	43 29	112 01	4765	5P	5P			KID-TV STATION
IDAHO FALLS 16 SE	4456	10	BONNEVILLE	12	43 21	111 47	5850	8P	8P		C	GEORGE W MEYER
IDAHO FALLS FAA AP	4457	09	BONNEVILLE	12	43 31	112 04	4730	MID	MID		H	FED AVIATION AGENCY
IDAHO FALLS 46 W	4460	09	BUTTE	6	43 32	112 57	4938	MID	MID		C HJ	NATL WEATHER SERVICE
IDAHO FALLS 6 NW	4464	09	BONNEVILLE	12	43 35	112 06	4788				G	MR. GARY CLEVERLY
IDA VADA	4475	06	OWYHEE	2	42 01	115 20	5850				S	CHRIS CALLEN
ISLAND PARK DAM	4598	10	FREMONT	12	44 25	111 24	6300	5P	5P	5P	H	U S BUR RECLAMATION
JACKSON PEAK	4612	04	BOISE	8	44 03	115 27	7050				S	SOIL CONSERVATION SERV.
JEROME	4670	07	JEROME	12	42 44	114 31	3740	5P	5P			NORTH SIDE CANAL CO
JOHNSON GUARD STATION	4709	10	CARIBOU	12	42 43	111 12	6811				S	U S FOREST SERVICE
JORDAN VALLEY 41 S	4725	06	OWYHEE	13	42 24	117 02	5100				S	BILL ROSS
KAMIAH	4793	03	LEWIS	3	46 14	116 01	1212		8A			C RICHARD BOVEY
KETCHUM 17 WSW	4840	04	BLAINE	12	43 37	114 41	8421				S	SOIL CONSERVATION SERV.
KETCHUM R S	4845	04	BLAINE	12	43 41	114 21	5890	8A	8A		C H	U S FOREST SERVICE
KILGORE	4908	10	CLARK	6	44 24	111 53	6150	5P	5P		H	MRS ROY MC GOVERN
KOOSKIA	5011	03	IDAHO	3	46 09	115 59	1260	5P	5P			E T GILROY
KUNA 2 NNE	5038	05	ADA	2	43 31	116 24	2685	6P	6P			HARRY U GIBSON
KUNA 3 E	5043	05	ADA	12	43 29	116 21	2775				G	JAMES J. MC COY
LEADORE	5169	08	LEMHI	11	44 41	113 22	6118				C	DONALD B NOBLE
LEADORE 2	5177	08	LEMHI	11	44 41	113 21	5968	5P	5P			JACK WEIGAND
LEATHERMAN PASS	5184	08	CUSTER	6	44 06	113 45	9800				S	NATL WEATHER SERVICE
LEWISTON WSO AP R	5241	03	NEZ PERCE	3	46 23	117 01	1413	MID	MID		C HJ	NATL WEATHER SERVICE
LIFTON PUMPING STATION	5275	10	BEAR LAKE	1	42 07	111 18	5926	MID	MID	MID		UTAH PWR & LIGHT CO
LOLO PASS	5356	04	IDAHO	3	46 38	114 33	5300				S	U S FOREST SERVICE
LOWMAN 3 E NO 2	5426	04	BOISE	8	44 05	115 34	3975	5P	5P			LESLIE FARBER
LUNCH PEAK	5432	01	BONNER	9	48 22	116 12	6360				S	U S FOREST SERVICE
MACKAY RANGER STATION	5462	08	CUSTER	6	43 55	113 37	5897	3P	3P		C	U S FOREST SERVICE
MACKAY 4 NW	5466	08	CUSTER	6	43 57	113 40	6000	6P	6P	6P		BIG LOST IRRIGATION CO.
MAGIC DAM	5510	07	BLAINE	12	43 15	114 22	4930	5P	5P			GERALD L BEAN
MALAD	5544	10	ONEIDA	1	42 12	112 15	4600	7P	7P		C	JUNIUS L CROWTHER
MALAD CITY	5559	10	ONEIDA	1	42 10	112 19	4467	5P	5P		H	MARGARET W JONES
MALTA 2 E	5563	09	CASSIA	12	42 18	113 17	4540	6P	6P			GEORGE STANTON
MALTA RANGER STATION R	5567	09	CASSIA	12	42 19	113 22	4510				C	U S FOREST SERVICE
MASSACRE ROCKS ST PK	5678	09	POWER	12	42 40	113 00	4230	6P	6P			MASSACRE R/CKS ST PK
MAY 8 ENE	5680	08	LEMHI	6	44 39	113 45	6800				S	NATL WEATHER SERVICE
MAY	5685	08	LEMHI	11	44 36	113 55	5110	5P	5P			MRS NORMA PERRIN
MC CALL	5708	04	VALLEY	8	44 54	116 07	5025	4P	4P		C H	U S FOREST SERVICE
MIDDLE FORK LODGE	5897	04	CUSTER	11	44 43	115 01	4480	8A	8A			MIDDLE FORK LODGE
MILL CREEK SUMMIT	5950	04	CUSTER	11	44 28	114 30	8794				S	NATL WEATHER SERVICE
MINIDOKA 10 WNW	5972	07	MINIDOKA	12	42 47	113 40	4290	8A	8A			JACK LOTT

SEE REFERENCE NOTES FOLLOWING STATION INDEX

STATION INDEX

IDAHO
FEBRUARY 1974

STATION	INDEX NO.	DIVISION	COUNTY	DRAINAGE	LATITUDE	LONGITUDE	ELEVATION	OBSERVATION TIME AND TABLES: TEMP.	PRECIP.	EVAP.	SPECIAL (SEE NOTES)	OBSERVER
MINIDOKA DAM	5980	07	MINIDOKA	12	42 40	113 29	4210	5P	5P			NATL WILDLIFE REFUGE
MONTPELIER RANGER STA	6053	10	BEAR LAKE	1	42 19	111 18	5960	8A	8A		H	U S FOREST SERVICE
MORES CREEK SUMMIT	6077	04	BOISE	2	43 56	115 40	5990				S	SOIL CONSERVATION SERV.
MOOSE CREEK	6082	04	LEMHI	11	45 39	113 58	6200				S	U S FOREST SERVICE
MOOSE CREEK RANGER STA	6087	04	IDAHO	3	46 08	114 55	2480				S	U S FOREST SERVICE
MOSCOW 5 NE	6148	02	LATAH	7	46 48	116 55	3000			C		UNIVERSITY OF IDAHO
MOSCOW-UNIV OF IDAHO	6152	02	LATAH	7	46 44	116 58	2660	5P	5P	5P	G	UNIVERSITY OF IDAHO
MOUNTAIN HOME	6174	05	ELMORE	12	43 09	115 43	3185	10A	10A	C		RADIO KFLI
MUD FLAT	6208	06	OWYHEE	13	42 36	116 34	5500				S	SOIL CONSERVATION SERV
MULLAN	6230	04	SHOSHONE	4	47 28	115 48	3319			C		BRUNO E AIRAS
MULLAN PASS	6237	04	SHOSHONE	4	47 27	115 40	5963				S	NATL WEATHER SERVICE
NEW MEADOWS RANGER STA	6388	04	ADAMS	11	44 58	116 17	3870	8A	8A			U S FOREST SERVICE
NEZPERCE	6424	02	LEWIS	3	46 15	116 15	3145	7P	7P		H	FRED VOGEL JR
NEZ PERCE PASS	6430	04	IDAHO	3	45 43	114 30	6587				S	U S FOREST SERVICE
NORTH STAR RANCH	6493	04	IDAHO	3	45 55	114 50	2800	9A	9A			CAROLYN WOLFINBARGER
OAKLEY	6542	10	CASSIA	12	42 14	113 53	4600	6P	6P		H	ROBERT WHITTLE
OLA 4 S	6590	05	GEM	8	44 08	116 17	2990	5P	5P	C		MRS. DOROTHY F. BEAL
OROFINO	6681	03	CLEARWATER	3	46 29	116 15	1027	3P	3P			U S POSTAL DEPT.
PALISADES DAM	6764	10	BONNEVILLE	12	43 21	111 13	5385	5P	5P	5P	C	U S BUR RECLAMATION
PARK CREEK	6798	04	CUSTER	12	43 50	114 16	7700				S	NATL WEATHER SERVICE
PARMA EXPERIMENT STA	6844	05	CANYON	2	43 48	116 57	2215	8A	8A			U OF I EXPERIMENT STA
PAUL 1 ENE	6877	07	MINIDOKA	12	42 37	113 45	4210	8A	8A			AMALGAMATED SUGAR CO
PAYETTE	6891	05	PAYETTE	8	44 05	116 56	2150	5P	5P		H	G G BOLLINGER
PICABO	7040	07	BLAINE	12	43 18	114 04	4875	8A	8A			NICK PURDY
PIERCE R	7046	04	CLEARWATER	3	46 30	115 48	3185	8A	8A	C		MRS MARJORIE N. DYE
PINE 1 N	7077	04	ELMORE	2	43 30	115 18	4220				S	US GEOLOGICAL SURVEY
PLUMMER 3 WSW	7188	01	BENEWAH	4	47 19	116 57	2970			C		BENARD J. LA SARTE
POCATELLO WSO AP R	7211	09	POWER	12	42 55	112 36	4454	MID	MID	C	HJ	NATL WEATHER SERVICE
PORTHILL	7264	01	BOUNDARY	5	49 00	116 30	1800	6P	6P		H	U S IMMIGRATION SERVICE
PORTHILL 1 SW	7269	01	BOUNDARY	5	49 00	116 30	1700			C		MRS. KATHRYN M. TRACHT
POTLATCH 3 NNE	7301	02	LATAH	7	46 58	116 53	2600	6P	6P		H	CLIFFORD J. FRENCH
POWELL	7320	04	IDAHO	3	46 31	114 41	3632	7A	7A		H	IDAHO DEPT OF HWYS
PRAIRIE	7327	04	ELMORE	2	43 30	115 35	4780			C		CLYDE J. COOK
PRESTON 3 NE	7346	10	FRANKLIN	1	42 08	111 50	4815	7A	7A			RADIO STATION KPST
PRIEST RIVER EXP STA	7386	01	BONNER	9	48 21	116 50	2380	5P	5P		H	U S FOREST SERVICE
PUTNAM MOUNTAIN	7465	10	BINGHAM	12	43 03	112 07	5667				S	FORT HALL IR PROJ
REED RANCH	7575	04	VALLEY	11	44 53	115 42	4100				S	U S FOREST SERVICE
REYNOLDS	7648	06	OWYHEE	12	43 12	116 45	3930	9A	9A		H	AGR RESEARCH SERVICE
RICHFIELD	7673	07	LINCOLN	12	43 04	114 09	4306	5P	5P		H	LESLIE F BUSHBY
RIGGINS	7706	03	IDAHO	11	45 26	116 18	1780	5P	5P			JAMES D LOGAN
RIRIE 12 ESE	7727	10	BONNEVILLE	12	43 34	111 34	5520		5P			JOHN L JOLLEY
SAGE CREEK	8016	08	CUSTER	11	44 08	114 02	8000				S	NATL WEATHER SERVICE
ST ANTHONY 1 WNW	8022	09	FREMONT	12	43 58	111 43	4950	9A	9A			STATE YOUTH TRNG CENTER
SAINT MARIES	8062	01	BENEWAH	10	47 19	116 34	2220	4P	4P			U S FOREST SERVICE
SALMON 1 N	8080	08	LEMHI	11	45 11	113 45	3970	5P	5P			RADIO STATION KSRA
SANDPOINT EXP STATION	8137	01	BONNER	9	48 17	116 34	2100	5P	5P	C	H	SANDPOINT BRANCH EXP ST
SAWTELLE PEAK	8158	10	FREMONT	12	44 32	111 25	7720				S	U S BUREAU RECLAMATION
SEVEN DEVILS G.S.	8282	04	IDAHO	11	45 21	116 31	7150				S	U.S. FOREST SERVICE
SHAKE CREEK RANGER STA	8303	04	ELMORE	2	43 37	115 10	4727				S	SOIL CONSERVATION SERV.
SHOSHONE 1 WNW	8380	07	LINCOLN	12	42 58	114 26	3950	5P	5P			STATE DIV OF HWYS
SHOUP	8395	04	LEMHI	11	45 22	114 18	3400	5P	5P			FRANK VARIN
SLUG CREEK DIVIDE	8483	10	CARIBOU	12	42 34	111 18	7230				S	SOIL CONSERVATION SERV
SMITH CREEK	8509	01	BOUNDARY	5	48 57	116 36	3520				S	KANIKSU NATIONAL FOREST
SNOWBANK MOUNTAIN	8515	05	VALLEY	8	44 27	116 08	8280				S	NATL WEATHER SERVICE
SOLDIER CREEK ADM SITE	8548	04	CAMAS	12	43 29	114 49	5740				S	U S FOREST SERVICE
STANLEY	8676	04	CUSTER	11	44 14	114 54	6200	4P	4P			JERRY FUNDERBURG
STIBNITE STORAGE	8748	04	VALLEY	11	44 58	115 20	6500				S	NATL WEATHER SERVICE
STREVELL	8786	10	CASSIA	12	42 01	113 17	5290	5P	5P			WS OBSERVER
SUBLETT GUARD STATION	8802	10	POWER	12	42 22	112 58	5800				S	U S FOREST SERVICE
SUGAR	8818	09	MADISON	12	43 53	111 45	4890	5P	5P			GORDON E. JOHNSON
SWAN FALLS POWER HOUSE	8928	05	ADA	12	43 15	116 23	2325	5P	5P			IDAHO POWER COMPANY
SWAN VALLEY	8937	10	BONNEVILLE	12	43 27	111 20	5270	5P	5P		H	C.V. CAMPBELL
TENSED	9029	01	BENEWAH	4	47 10	116 55	2550	6P	6P			REV ERIC A FISCHER
TETONIA EXP STATION	9065	10	TETON	12	43 51	111 16	6170	5P	5P	C		U OF I EXPERIMENT STA
THREE CREEK	9119	06	OWYHEE	12	42 05	115 15	5460	5P	5P	C	H	PAULA BRACKETT
TRINITY LAKE GUARD STA	9202	04	ELMORE	2	43 38	115 26	7765				S	SOIL CONSERVATION SERV.
TROUTDALE GUARD STA	9233	04	ELMORE	2	43 43	115 38	3475				S	SOIL CONSERVATION SERV.
TWIN FALLS 2 NNE	9294	07	TWIN FALLS	12	42 35	114 28	3690	8A	8A			ENTOMOLOGY RES DIV
TWIN FALLS 3 SE	9299	07	TWIN FALLS	12	42 32	114 25	3765	8A	8A			AMALGAMATED SUGAR CO
TWIN FALLS WSO	9303	07	TWIN FALLS	12	42 33	114 21	3960	8A	8A	8A	G	NATL WEATHER SERVICE

SEE REFERENCE NOTES FOLLOWING STATION INDEX

STATION INDEX

IDAHO
FEBRUARY 1974

STATION	INDEX NO.	DIVISION	COUNTY	DRAINAGE #	LATITUDE	LONGITUDE	ELEVATION	OBSERVATION TIME AND TABLES				OBSERVER
								TEMP.	PRECIP.	EVAP.	SPECIAL (SEE NOTES)	
VIENNA MINE	9422	04	BLAINE	11	43 48	114 51	8920				S	SOIL CONSERVATION SERV.
WALLACE WOODLAND PARK	9498	04	SHOSHONE	4	47 30	115 53	2935	8A	8A			MRS. MARIAN L. DANCER
WARREN	9560	04	IDAHO	11	45 16	115 40	5907	5P	5P		H	JACK W PICKELL
WEBER CREEK	9626	10	CLARK	6	44 23	112 40	6700				S	SOIL CONSERVATION SERV
WEISER 2 SE	9638	05	WASHINGTON	12	44 14	116 57	2103	5P	5P			RADIO KWEI
WET CREEK SUMMIT	9730	08	CUSTER	6	44 02	113 28	7600				S	NATL WEATHER SERVICE
WILLOW FLAT	9830	10	FRANKLIN	1	42 09	111 38	6100				S	US SOIL CON SERVICE
WINCHESTER 1 SW	9846	02	LEWIS	3	46 13	116 38	4180	6P	6P			HARVEY S. HUMPHREY
YELLOW PINE 7 S	9951	04	VALLEY	11	44 47	115 30	5100	8A	8A		C	MRS EMMA R COX

SEE REFERENCE NOTES FOLLOWING STATION INDEX

REFERENCE NOTES

[illegible] climate of this State may be obtained by writing to the National Climatic Center, Federal Building, Asheville, N.C. [illegible] Additional precipitation data are contained in the "HOURLY PRECIPITATION DATA" for this State.

UNITS: Unless otherwise indicated, dimensional units used in this bulletin are Temperature in °F, precipitation and evaporation in inches and wind [illegible] in miles. Monthly degree day totals are the sums of the negative departures of average daily temperatures from 65°F. In "Supplemental Data" table [illegible] entered in figures are tens of degrees. Resultant wind is the vector sum of wind directions and speeds divided by the number of observations.

OBSERVATION TIME: The Station Index shows observation times in local standard time. During the summer months some observers take the observations on daylight saving time. Snow on ground in the "Snowfall and Snow on Ground" table is at observation time for all except National Weather Service Offices and FAA stations. For these stations snow on ground values are at 4:00 a.m., P.s.t. and 5:00 a.m., m.s.t., except Idaho Falls 46 W, which [illegible] 8:00 a.m., m.s.t. Data in the "Extremes" table, "Daily Precipitation" table, "Daily Temperature" table, "Evaporation and Wind" table, and snowfall in the "Snowfall and Snow on Ground" table, when published, are for the 24 hours ending at time of observation.

EVAPORATION is measured in the standard Weather Service-type pan of 4-foot diameter unless otherwise shown by footnote following the Evaporation and Wind table. Max and Min values in the Evaporation and Wind table are extremes of temperature of water in pan as recorded during 24 hours ending at time of observation. Wind is the total wind movement in miles over the evaporation pan as determined by a continuous anemometer recorder located 6-8 inches above the pan.

WATER EQUIVALENT values published in the "Snowfall and Snow on Ground" table are the water equivalent of snow, sleet, or ice on the ground. Samples for obtaining measurements are taken from different points for successive observations; consequently, occasional drifting and other causes of local variability in the snowpack may result in apparent inconsistencies in the record. Time of observation 10:00 a.m., P.s.t.

SNOWFALL: Entries of snowfall in the "Monthly Summarized Data" table, the "Snowfall and Snow on Ground" table, and in the "Seasonal Snowfall" table, include snow and sleet. Entries of snow on ground include snow, sleet, and ice.

NORMALS for all stations are climatological standard normals based on the period 1941-1970.

DIVISIONS, as used in this publication, became effective with data for January 1957.

STATION NAMES: Figures and letters following the station name, such as 12 SSW, indicate distance in miles and direction from the post office.

SEASONAL TABLES: Monthly and seasonal snowfall and heating degree days for the 12 months ending with the preceding June data will be carried in the July issue of this bulletin.

EVAPORATION AND WIND TABLE: Lifton Pumping Station : Pan is of stainless steel.

DAILY SOIL TEMPERATURES TABLE:

Aberdeen Exp Station	: Delco loam, bare soil, non-irrigated. Slope 1 percent to SSE. Max and min for 24 hours ending at 8 a.m. Palmer dial soil thermometer.
Idaho Falls 6 NW	: Pancheri silt loam, bare ground, gravel covered, non-irrigated. Slope 1 percent to NE. Max and min for 24 hours ending at 8 a.m. Palmer dial soil thermometer.
Kuna 3 E	: Elijah silt loam, eroded, clipped bluegrass sod cover, irrigated. Max and min for 24 hours ending at 6 p.m. Palmer dial soil thermometer.
Moscow - Univ of Idaho	: Soil - (unnamed) silt loam, wheatgrass, sprinkled. Slope 2 percent to E. Max and min for 24 hours ending at 5 p.m. Bristow recording soil thermometers.
Twin Falls WSO	: Portneuf silt loam, bluegrass covered, nonirrigated. Slope 1 percent to N. Max and min for 24 hours ending at 8 a.m. 4-inch thermometer - Taylor recording. Other depths - Palmer dial soil thermometer.

CORRECTIONS: Published in the June and December issues of Climatological Data.

INTERPOLATED VALUES for monthly precipitation totals may be found in the annual issue of this publication.

IN THE DATA TABLES THE SYMBOLS AND LETTERS WHEN USED INDICATE THE FOLLOWING:

No record in the "Supplemental Data" table, "Daily Precipitation" table, "Evaporation and Wind" table, "Snowfall and Snow on Ground" table, "Daily Soil Temperatures" table, and the Station Index.

No record in the "Monthly Summarized Data" table and the "Daily Temperature" table is indicated by no entry.

+ And also on an earlier date or dates.

++ Highest observed one minute windspeed. This station is not equipped with an instrument to measure fastest mile data.

* Amount included in following measurement, time distribution unknown.

// Gage is equipped with a windshield.

B Adjusted to a full month.

D Water equivalent of snowfall wholly or partly estimated, using a ratio of 1 inch water equivalent to every 10 inches of new snowfall.

E Amount is partially estimated.

M One or more days of record missing; if average value is entered, less than 10 days record is missing. See "Daily Temperature" table for detailed daily record. Degree day data, if carried for this station, have been adjusted to represent the value for a full month.

R Amounts from recording gage. (These amounts are essentially accurate but may vary slightly from the amounts to be published later in Hourly Precipitation Data.)

T Trace, an amount too small to measure.

V Includes total for previous month.

IN THE STATION INDEX THE SYMBOLS AND LETTERS WHEN USED INDICATE THE FOLLOWING:

AR This entry in time of observation column in Station Index means after rain.

C Recording Rain Gage Station. Hourly precipitation values are processed for special purposes, and are published later in the "Hourly Precipitation Data" bulletin. If daily amounts are published in "Climatological Data" bulletin they are from a separate non-recording gage, except where indicated by reference 'R'. Such amounts may differ from amounts published from the recording gage in the "Hourly Precipitation Data" bulletin.

G "Soil Temperature" table.

H "Snowfall and Snow on Ground" table. Omission of data in any month indicates no snowfall and/or snow on ground in that month.

J "Supplemental Data" table.

SS This entry in time of observation column in Station Index means observation made near sunset.

VAR This entry in time of observation column in Station Index means variable.

\# Thermometers are generally exposed in a shelter located a few feet above sod-covered ground; however, this reference indicates that the thermometers are exposed in a shelter located on the roof of a building.

‡ DRAINAGE CODE: 1-BEAR 2-BOISE 3-CLEARWATER 4-COEUR D'ALENE 5-KOOTENAI 6-LOST 7-PALOUSE 8-PAYETTE 9-PEND OREILLE 10-ST. JOE 11-SALMON 12-SNAKE 13-OWYHEE

Stations appearing in the tables with no data were either missing or received too late to be included in this issue.

General weather conditions in the U.S. for each month are described in the CLIMATOLOGICAL DATA NATIONAL SUMMARY and STORM DATA.

Information concerning the history of changes in locations, elevations, exposure, etc., of substations through 1955 may be found in the publication "Substation History" for this State, price 40 cents. Similar information for regular National Weather Service Offices may be found in the latest annual issue of Local Climatological Data, price 15 cents. These publications may be obtained from the National Climatic Center at the address shown above.

Subscription Price: $2.50 a year for each section including annual summary; $1.00 additional for foreign mailing; 20¢ single copy; 20¢ annual summary. Make checks payable to Department of Commerce, NOAA; send payments and orders to: National Climatic Center, Federal Building, Asheville, N. C. 28801. Attn: Publications.

[illegible] of the National Oceanic and Atmospheric Administration, and is compiled from records on file at the National [illegible] North Carolina 28801.

William H. Haggard
Director, National Climatic Center

USCOMM-NOAA-ASHEVILLE, N.C. 4/12/74-1080

IDAHO
STATUTE MILES
0 10 20 30 40 50
120TH MERIDIAN TIME ZONE
105TH MERIDIAN TIME ZONE
STATION LEGEND
Soil Temperatures
Precipitation only
Precipitation, storage
Precipitation and Temperature
Precipitation, Temperature and Evaporation
Type of gage
Non recording
Recording
Both types
Double circle combinations indicate the availability of more detailed meteorological data
ALBERS EQUAL AREA PROJECTION
STANDARD PARALLELS AT 29 1/2° AND 45 1/2°
PANHANDLE
NORTH CENTRAL
NORTH CENTRAL PRAIRIES
CENTRAL CANYONS
CENTRAL MOUNTAINS
NORTHEASTERN VALLEYS
UPPER SNAKE RIVER PLAINS
EASTERN HIGHLANDS
CENTRAL PLAINS
SOUTHWESTERN HIGHLANDS
WESTERN VALLEYS
SOUTH-
120TH
105TH
105 TH
120 TH
Porthill
Bonners Ferry 1 SW
Troy
Libby 1 NE RS
Eureka RS
Sandpoint Exp Sta
Priest River Exp Sta
Newport
Deer Park
Heron 2 NW
Libby 32 SSE
Trout Creek RS
Mt Spokane Summit
Spokane
Thompson Falls PR
Mullan FAA
Mullan Pass
St Regis RS
Superior
Wallace Woodland Pk
Plummer 4 WSW
Rosalia
St Maries
Alberton
Colfax 1 NW
Potlatch 3 NNE
Pullman 2 NW
Lolo Hot Spgs 2 NE
Elk River 1 S
Headquarters
Pierce
Orofino
Stevensville
Pomeroy
Hamilton
Winchester 1 SE
Kamiah
Kooskia
Anatone
Fenn Ranger Sta
Moose Creek RS
Darby
Grangeville
Grangeville 11 SE
Elk City
Cottonwood 2 WSW
Minam 7 NE
Enterprise 20 NNE
Wallowa
Enterprise
Wisdom
Gibbonsville
Warren
Cobalt
Dillon WMCE
Grant
Cornucopia
New Meadows RS
McCall
Halfway
Baker FAA AP
Baker KBKR
Richland
Council
Cascade 1 NW
Huntington
Lima
Monida
Lakeview
Kilgore
Challis
Gilmore Summit Rch
Payette
Malheur Br Exp Sta
Vale
Nyssa
Emmett 2 E
Centerville Arbaugh Rch
Mackay RS
Owyhee
Trinity Lake GS
Idaho Falls FAA AP
Fairfield RS
Crater of the Moon NM
Swan Falls PH
Afterthought Mine
Reynolds
Rome 2 NW
Danner
Goodling
Shoshone 1 WNW
American Falls 1 SW
McDermitt 26 N
Twin Falls
Burley FAA AP
Malta
Arbon 2 NW
Three Creek
Ida Vada
Contact
Park Valley
Snowville
Oakley
Malad City
Lewiston
Richmond
Laketown
Garland
Logan USU Exp Sta
Logan Utah State Univ
Orovada
Grasmere
Grasmere 5 S
Sage 4 NNE
Border 3 N
117°
116°
115°
114°
113°
112°
111°
118°
49°
48°
47°
46°
45°
44°
43°
42°
USCOMM-NOAA-ASHEVILLE

U.S. DEPARTMENT OF COMMERCE
NATIONAL CLIMATIC CENTER
FEDERAL BUILDING
ASHEVILLE, N.C. 28801

POSTAGE AND FEES PAID
U.S. DEPARTMENT OF COMMERCE
COM 210

U.S. MAIL

FIRST CLASS

AMERICAN REVOLUTION BICENTENNIAL
1776-1976

MARCH 1974 Volume 77 Number 3

Climatological Data

IDAHO

Temperature and Precipitation Extremes

HIGHEST TEMPERATURE			
GLENNS FERRY	72	DATE	01
LOWEST TEMPERATURE			
ISLAND PARK DAM	- 25	DATE	20
GREATEST TOTAL PRECIPITATION			
DEADWOOD DAM	8.65		
LEAST TOTAL PRECIPITATION			
CHILLY BARTON FLAT	.58		
GREATEST 1 DAY PRECIPITATION			
DEADWOOD DAM	1.61	DATE	30
GREATEST TOTAL SNOWFALL			
ISLAND PARK DAM	73.5		
GREATEST DEPTH OF SNOW			
ISLAND PARK DAM	84	DATE	08

noaa NATIONAL OCEANIC AND ATMOSPHERIC ADMINISTRATION / ENVIRONMENTAL DATA SERVICE / ASHEVILLE, N.C.

SUPPLEMENTAL DATA

IDAHO
MARCH 1974

	WIND (SPEED - M.P.H.)						RELATIVE HUMIDITY AVERAGES-PERCENT				NUMBER OF DAYS WITH PRECIPITATION							PERCENT OF POSSIBLE SUNSHINE	AVERAGE SKY COVER SUNRISE TO SUNSET
							STANDARD OF TIME MOUNTAIN												
	RESULTANT DIRECTION	RESULTANT SPEED	AVERAGE	FASTEST MILE	DIRECTION OF FASTEST MILE	DATE OF FASTEST MILE	05	11	17	23	TRACE	.01-.09	.10-.49	.50-.99	1.00-1.99	2.00 AND OVER	TOTAL		
BOISE WSO AP	15	1.6	10.8	49	SW	30	72	56	52	69	5	10	6	0	0	0	21	48	7.2
LEWISTON WSO AP	–	–	–	44 %	–	12	76	58	50	–	5	11	1	0	0	0	17	–	7.9
POCATELLO WSO AP	22	8.1	12.7	44	SW	01	75	64	57	72	7	7	8	0	0	0	22	46	8.1

% PEAK GUST

SEE REFERENCE NOTES FOLLOWING STATION INDEX

MONTHLY SUMMARIZED STATION AND DIVISIONAL DATA

IDAHO
MARCH 1974

STATION	TEMPERATURE													PRECIPITATION								
										NO. OF DAYS								SNOW, SLEET			NO. OF DAYS		
										MAX.		MIN.											
	AVERAGE MAXIMUM	AVERAGE MINIMUM	AVERAGE	DEPARTURE FROM NORMAL	HIGHEST	DATE	LOWEST	DATE	DEGREE DAYS	90 OR MORE	32 OR BELOW	32 OR BELOW	0 OR BELOW	TOTAL	DEPARTURE FROM NORMAL	GREATEST DAY	DATE	TOTAL	MAX. DEPTH ON GROUND	DATE	.10 OR MORE	.50 OR MORE	1.00 OR MORE
* * *																							
PANHANDLE 01																							
BAYVIEW MODEL BASIN	44.5	27.8	36.2		54	27+	11	23	887	0	0	25	0	3.44		.52	31	.3	0		11	2	0
BONNERS FERRY 1 SW	46.2	29.4	37.8	1.1	63	26	17	8	834	0	0	21	0	1.78	.06	.59	28	.5	0		5	1	0
CABINET GORGE	45.4	29.4	37.4		63	26	18	20+	850	0	0	19	0	4.39		.91	28	7.3	6	4	12	2	0
COEUR D'ALENE 1 E	48.6	30.2	39.4	2.1	65	27	18	7	784	0	0	18	0	3.24	1.11	.58	30		T	15	10	1	0
PORTHILL	45.6	29.3	37.5	2.2	59	26	17	20	847	0	0	22	0	2.27	.83	.50	16		1	1	8	1	0
PRIEST RIVER EXP STA	42.7	26.7	34.7	.6	55	26	12	8	932	0	0	25	0	3.58	.75	.92	28	5.5	10	4	8	2	0
SAINT MARIES	49.1	30.2	39.7	1.8	65	26	16	7	780	0	0	20	0	3.49	.81	.62	28	.3	T	4	13	2	0
SANDPOINT EXP STATION	45.6	30.0	37.8	2.1	59	26	18	23+	838	0	0	20	0	4.29	1.55	.91	28	5.0	5	4+	9	5	0
TENSED	47.4	27.5	37.5		64	26	11	7	846	0	1	23	0	3.30		.65	30	1.3	1	4	12	1	0
DIVISION			37.6	1.5										3.31	1.04			2.9					
* * *																							
NORTH CENTRAL PRAIRIES 02																							
COTTONWOOD	45.5	27.6	36.6		59	27	12	20	877	0	2	23	0	1.52		.66	1	9.0	5	1	4	1	0
GRANGEVILLE	47.5	26.7	37.1	.9	62	27+	12	20	857	0	1	24	0	1.84	.09	.52	12	9.0	6	12	4	1	0
MOSCOW-UNIV OF IDAHO	46.9	30.9	38.9	.4	62	26	17	8	801	[illegible]	0	18	0	3.15	1.32	.88	30	7.0	2	1	11	1	0
NEZPERCE	46.4	28.1	37.3	1.3	61	26	12	7	852	0	1	21	0	1.79	.14	.70	1	10.5	4	1	5	1	0
POTLATCH 3 NNE	46.3	27.3	36.8	- 1.1	63	26	15	7	867	0	0	25	0	2.30	.28	.42	30	.5	0		8	0	0
WINCHESTER 1 SW	41.3	23.6	32.5		52	27+	8	20	1002	0	3	28	0	2.91		.72	1	19.5	20	6	10	1	0
DIVISION			36.5	.3										2.25	.43			9.3					
* * *																							
NORTH CENTRAL CANYONS 03																							
DWORSHAK FISH HATCHERY	52.5	32.1	42.3		65	27	24	23	698	0	0	19	0	3.16		.73	1	T	0		9	2	0
FENN RANGER STATION	50.5	31.3	40.9	.9	69	27	24	20+	741	0	0	20	0	5.86	2.42	1.13	6	5.5	5	6	11	6	1
KOOSKIA	55.1	33.2	44.2	1.9	71	26	21	23+	640	0	0	13	0	2.30	.22	.61	1	T	0		5	2	0
LEWISTON WSO AP //R	54.5	34.1	44.3	1.4	71	26	24	7	637	0	0	13	0	.73	- .23	.31	1	.2	T	3	1	0	0
OROFINO	55.2	33.0	44.1	1.4	71	26	23	23+	639	0	0	16	0	3.66	1.35	.77	1	.0	0		10	2	0
RIGGINS	55.5	36.2	45.9	1.1	68	26	25	20	585	0	0	8	0	2.91	1.39	.60	1		0		8	2	0
DIVISION			43.6	.8										3.10	1.12			1.1					
* * *																							
CENTRAL MOUNTAINS 04																							
ANDERSON DAM	46.1	29.1	37.6	1.3	57	25	17	21	844	0	0	22	0	3.52	1.78	.56	30	7.0	17	8+	11	2	0
ARROWROCK DAM	46.8	28.0	37.4	- .6	60	26	13	10+	847	0	2	24	0	2.66	.88	.46	6	6.0	5	8	9	0	0
ATLANTA	42.4	20.7	31.6		54	26+	2	20	1031	0	2	30	0	v 6.42		.93	28	34.0	62	8			0
AVERY R. S. NO 2	42.1	27.4	34.8	- 2.5	52	12	11	7	931	0	0	27	0	5.17	2.26	.97	1	9.5	22	4	10	4	0
BROWNLEE DAM	54.1	34.0	44.1		66	25	25	20+	643	0	0	13	0	2.29		.57	30	T	0		11	1	0
CASCADE 1 NW	41.0	22.5	31.8	2.1	51	27	3	10	1022	0	2	27	0	4.67	2.85	.85	30	16.0	22	10+	10	3	0
CLARKIA RANGER STATION	42.6	23.5	33.1		58	26	2	8	983	0	0	28	0	3.87		.70	28	13.3	39	7+	10	3	0
COBALT	44.7	18.4	31.6		55	26+	- 3	20	1030	0	1	31	2	2.88		.47	6	24.3	24	8	11	0	0
DEADWOOD DAM	41.5	18.9	30.2	3.2	49	25	-10	9	1069	0	3	30	2	[illegible].65	5.71	1.61	30	27.0	70	7	14	7	3
DIXIE	36.6	10.5	23.6		48	26	-16	21+	1279	0	10	31	[illegible]	6.67		1.01	5	53.5	76	6	17	5	[illegible]
ELK CITY	44.1	13.0	28.6		55	28+	- 7	9	1123	0	2	31	4	2.83		.83	31	22.1	29	13+	9	1	0
ELK RIVER 1 S	44.7	22.5	33.6		60	27+	7	9+	964	0	1	30	0	5.00		1.06	5	14.0	53	6	14	2	1
FAIRFIELD RANGER STA	39.5	20.7	30.1		49	26	- 4	10	1072	0	3	30	2	2.21		.45	28	7.0	28	9+	8	0	0
GALENA GARDEN VALLEY RS	46.4	28.3	37.4	.2	56	25+	14	[illegible]	852	0	0	22	0	5.24	3.17	1.25	30	7.0	8	7+	16	2	1
GRANGEVILLE 11 SE	51.4	31.2	41.3		67	26	19	20+	728	0	0	19	0	2.87		.78	13	1.0	0		8	1	0
GROUSE	40.6	20.3	30.5		49	17	- 1	10	1066	0	3	30	1	2.99	2.37	.90	2	17.5	15	1	8	2	0
HAILEY RANGER STATION	42.5	22.9	32.7	2.5	51	26	4	4	994	0	1	27	0	2.84	1.67	.51	28	5.5	21	8	[illegible]	1	0
HEADQUARTERS	43.1	22.2	32.7		60	27	10	10	983	0	2	29	0	5.55		.82	5	17.0	39	5	12	7	0
HILL CITY	39.1	19.9	29.5	2.5	49	13	-10	10	1094	0	3	30	1	2.43	1.24	.53	30	3.0	28	1	8	1	0
IDAHO CITY	45.5	24.3	34.9	1.3	57	26	2	9	923	0	0	25	0	4.91	2.68	.76	30	8.0	36	8+	16	2	0
KELLOGG KETCHUM R S	41.1M	15.2M	28.2M		53	17	- 1	10+	1134	0	4	31	2	3.54		.76	28	22.5	38	12	8	3	0
LOWMAN 3 E NO 2 MC CALL	40.5	20.9	30.7	3.2	50	27	- 4	9	1056	0	2	29	2	5.07	2.54	1.00	30	34.0	46	9+	13	2	[illegible]
MIDDLE FORK LODGE	45.4	24.0	34.7		61	26	12	21+	930	0	0	28	0	4.18		.65	2	6.0	11	8	14	3	0
NEW MEADOWS RANGER STA	44.0	20.6	32.3	2.1	54	27	- 5	[illegible]	1005	0	0	26	1	4.82	2.66	1.39	30	5.2	26	3+	10	4	1
NORTH STAR RANCH	47.7	25.9	36.8		68	27	11	21+	864	0	0	27	0	4.02		.65	6	4.3	3	8	13	1	0
PIERCE //R	42.4M	24.0M	33.2M	1.1	60	27			977	0	0	30	0	5.51	1.33	.85	5		42	6	13	5	0
POWELL	40.7	21.3	31.0		55	28+	2	21+	1044	0	4	31	0	6.61		1.26	6	29.9	62	6	15	5	1
SHOUP STANLEY	48.6	28.1	38.4		61	27+	13	20	820	0	0	23	0	2.52		.43	30+				9	0	0
WALLACE WOODLAND PARK	44.2	24.4	34.3	.2	61	27	7	7	944	0	1	29	0	5.32	2.12	.89	31	8.6	18	4	15	3	0
WARREN	40.6	16.1	28.4		50	26	- 9	20	1128	0	4	31	5	5.97		1.05	2	52.5	61	14+	14	4	1
YELLOW PINE 7 S	42.5	16.9	29.7		56	17	- 5	10	1086	0	2	31	3	5.71		1.08	1	13.4	41	8	12	5	1
DIVISION			33.1	2.4										4.35	1.87			16.2					

SEE REFERENCE NOTES FOLLOWING STATION INDEX

MONTHLY SUMMARIZED STATION AND DIVISIONAL DATA

IDAHO
MARCH 1974

STATION	TEMPERATURE									NO. OF DAYS				PRECIPITATION							NO. OF DAYS		
										MAX.		MIN.						SNOW, SLEET					
	AVERAGE MAXIMUM	AVERAGE MINIMUM	AVERAGE	DEPARTURE FROM NORMAL	HIGHEST	DATE	LOWEST	DATE	DEGREE DAYS	90° OR ABOVE	32° OR BELOW	32° OR BELOW	0° OR BELOW	TOTAL	DEPARTURE FROM NORMAL	GREATEST DAY	DATE	TOTAL	MAX. DEPTH ON GROUND	DATE	.10 OR MORE	.50 OR MORE	1.00 OR MORE
SOUTHWESTERN VALLEYS 06																							
BOISE 7 N	47.6	30.8	39.2		60	25	16	9	793	0	1	18	0	3.01		.35	2	13.0	4	8	13	0	0
BOISE WSO AP 11R	51.1	34.0	42.6	1.5	63	25	22	8	687	0	0	13	0	1.50	.49	.23	7+	5.7	4	8	6	0	0
	55.3	32.5	43.9		69	25	16	9	648	0	0	17	0	1.77		.52	2	.0	0		7	1	0
	56.5	34.2	45.4	2.7	66	12	21	21	601	0	0	12	0	.89	.00	.13	14	.0	0		3	0	0
	50.7	30.2	40.5	2.6	62	26	12	9	751	0	0	20	0	3.33	1.65	.84	29	.0	0		6	4	0
	50.1	30.6	40.4	2.9	63	27	18	8	760	0	1	20	0	4.56	2.29	1.25	30		0		11	3	1
DEER FLAT DAM	54.8	33.1	44.0	1.8	64	17	19	21	645	0	0	16	0	1.12	.27	.18	29	.0	0		5	0	0
	55.0	33.6	44.3	1.6	64	25	22	21+	634	0	0	14	0	1.44	.37	.35	29	1.0	0		7	0	0
	54.5	29.6	42.1	- .4	72	1	14	21	705	0	0	17	0	1.22	.31	.19	29+	1.0	1	7+	6	0	0
GRAND VIEW 2 W	57.0	30.9	44.0	1.1	68	25+	8	9	645	0	0	17	0	2.17	1.43	.85	2	.0	0		8	1	0
KUNA 2 NNE	54.3M	30.3M	42.3M	1.0	67	25	19	21+	698	0	0	20	0	1.01	.14	.25	2	2.0	1	7	4	0	0
	50.3	30.4	40.4	.3	64	25	12	9	757	0	0	21	0	2.04	1.09	.26	2	.0	0		10	0	0
OLA 4 S	51.8	30.3	41.1		64	25	18	21	733	0	0	21	0	3.65		.86	30	.0	0		12	1	0
	54.3	29.7	42.0	.2	65	28+	15	21+	706	0	0	18	0	1.28	.48	.33	31	.5	T	8+	3	0	0
	56.2	32.6	44.4	1.7	65	27+	18	21	630	0	0	17	0	1.10	.23	.28	30	.0	0		4	0	0
	56.5	34.8	45.7	.6	68	24	20	20+	593	0	0	11	0	1.34	.73	.39	2	T	T	8	5	0	0
WEISER 2 SE	55.4M	31.5M	43.5M	1.2	65	26	18	21+	662	0	0		0	.94	.14	.31	12	.0	0		3	0	0
DIVISION			42.7	1.2										1.86	.80			1.4					
SOUTHWESTERN HIGHLANDS 07																							
GRASMERE																							
	50.2M	28.7M	39.5M	2.8	66	25	3	9	784	0		22	0	1.86	.91	.46	6	12.5	6	9+	5	0	0
REYNOLDS	48.2	27.0	37.6		62	25	1	9	842	0	2	22	0	2.28		.45	31	7.0	7	8	7	0	0
THREE CREEK	49.9M	25.5M	37.7M	4.7	64	16	5	[illegible]	822	0			0	1.51	.38	.63	2	7.5	7	3	4	1	0
DIVISION			38.3	3.4										1.88	.91			9.0					
CENTRAL PLAINS 07																							
BLISS	53.9	30.8	42.4	2.4	70	1	16	9	695	0	0	20	0	1.34	.57	.30	29				5	0	0
BURLEY FAA AP	52.0	29.4	40.7	3.4	70	16	13	9	745	0	0	20	0	1.77	.99	.36	2	7.4	5	4+	[illegible]	0	0
	53.5	29.2	41.4		67	25	9	9	726	0	0	23	0	2.26		.62	2	9.2	4	2	8	2	0
HAZELTON	51.6	29.4	40.5	1.9	64	25	11	9	750	0	0	23	0	1.57	.77	.32	29	10.0	3	8+	6	0	0
JEROME	52.9	30.6	41.8	3.1	66	25	14	9	713	0	0	18	0	1.94	1.06	.74	2	9.5	4	3+	8	1	0
MAGIC DAM																							
MINIDOKA 10 WNW	46.4	24.5	35.5		65	26	4	9	909	0	2	27	0	1.93		.48	2	13.6	5	3+	7	0	0
MINIDOKA DAM	50.4	29.1	39.8		66	25	11	9	773	0	0	19	0	1.74		.43	1	6.9	4	1	8	0	0
PAUL 1 ENE	48.2	26.9	37.6	.9	67	26	15	21+	843	0	1	25	0	1.82	1.09	.35	2	7.8	7	2	8	0	0
RUPERT	42.1	22.6	32.4		56	26	4	[illegible]	1004	0	3	28	0	2.32		.38	2	7.0	8	9+	8	0	0
RIGBY	45.7	26.1	35.9	2.0	62	25	2	9	894	0	0	24	0	2.19	1.32	.52	2	9.3	12	9+	8	1	0
	50.6	27.2	38.9	2.1	64	25	8	9	802	0	0	22	0	1.54	.65	.28	28+	6.0			8	0	0
TWIN FALLS 2 NNE	48.5	28.0	38.3	- 1.1	64	26	16	10+	820	0	1	25	0			.63	2	7.8	6	2		1	0
TWIN FALLS 3 SE	50.2	28.3	39.3	.7	66	26	12	10	788	0	0	23	0	1.99	1.18	.60	2	9.0	5	3+	6	1	0
TWIN FALLS WSO	48.7	27.7	38.2		64	26+	9	9	822	0	2	25	0	1.91		.48	2	13.2	6	2	8	0	0
DIVISION			38.8	1.2										1.87	1.06			9.0					
NORTHEASTERN VALLEYS 08																							
	43.0	22.2	32.6	- 1.1	58	25	8	21+	998	0	2	30	0	1.64	1.31	.54	2	1.5	0		6	1	0
CHILLY BARTON FLAT	41.7	21.4	31.6	5.6	54	17	5	20	1030	0	3	30	0	.58	.16	.26	2				3	0	0
GIBBONSVILLE	41.5	22.5	32.0		54	25	4	20	1014	0	0	28	0	1.44		.32	17	2.0	17	3+	9	0	0
LEADORE 2	40.8M	19.1M	30.0M		53	17	- 7	9	1080	0	3	29	2	.75		.28	2	5.0	3	8	3	0	0
MACKAY RANGER STATION	42.8	21.4	32.1	3.0	53	26+	4	4	1011	0	2	31	0	1.84	1.41	.49	1		5	1	7	0	0
MACKAY 4 NW	40.1	19.9	30.0		51	25+	5	10	1075	0	5	31	0	1.64		.65	2	13.5			4	1	0
MAY	47.9	23.9	35.9	3.5	62	25	5	20	893	0	0	27	0	.64	.37	.14	30		0		3	0	0
SALMON 1 N	48.3	26.9	37.6	2.7	62	26	8	9	842	0	0	22	0	1.41	.99	.25	2+	6.5	2	8	5	0	0
DIVISION			32.7	1.7										1.24	.85			5.7					
UPPER SNAKE RIVER PLAINS 09																							
ABERDEEN EXP STATION	45.4	24.3	34.9	.3	62	26	9	20	929	0	3	28	0	1.65	1.02	.38	27	9.3	5	2	6	0	0
AMERICAN FALLS 1 SW	47.7	29.6	38.7	2.7	64	26+	10	20	807	0	1	21	0	1.32	.47	.27	2	6.0	[illegible]	2	5	0	0
[illegible] 1 SW	47.1M	24.6M	35.9M		54	26+	9	20	896	0		27	0									0	0
[illegible]	39.1	21.9	30.5	3.2	52	16	- 4	20	1060	0	3	25	1	2.83	1.53	.61	2	17.5	34	8	8	2	0
BLACKFOOT 2 SSW	47.7M	28.1M	37.9M	1.7	62	16	6	20	835	0	2		0	1.60	.78	.47	6				7	0	0
CRATERS OF THE MOON NM	40.7	22.1	31.4		53	12	5	20	1035	0	4	28	0	1.95		.40	30	8.5	27	8	7	0	0
DUBOIS EXP STATION	37.2	20.8	29.0	1.1	49	30	- 2	20	1107	0	7	27	1	1.93	1.28	.77	27	9.0	20	8	5	2	0
FORT HALL INDIAN AGENCY	47.9	29.5	38.7	3.1	67	25	8	20	807	0	2	20	0	1.17	.42	.28	28		3	2	7	0	0
HAMER 4 NW	44.6	22.3	33.5		56	28	1	20	971	0	2	28	0	1.56		.55	27	6.8	4	2	6	1	0
HOME	47.4	24.9	36.2		61	1	9	20	887	0	0	28	0	1.38	.96	.75	1	2.0	5	7	3	1	0
IDAHO FALLS 2 ESE	46.2M	27.5	36.9M		60	16	5	21+	866	0	2	24	0										
IDAHO FALLS FAA AP	43.7	27.5	35.6	3.1	57	25+	10	20	902	0	3	24	0	1.65	1.11	.37	2	2.3	2	5+	5	0	0

SEE REFERENCE NOTES FOLLOWING STATION INDEX

MONTHLY SUMMARIZED STATION AND DIVISIONAL DATA

IDAHO
MARCH 1974

STATION	TEMPERATURE													PRECIPITATION									
										NO. OF DAYS								SNOW, SLEET			NO. OF DAYS		
										MAX.		MIN.											
	AVERAGE MAXIMUM	AVERAGE MINIMUM	AVERAGE	DEPARTURE FROM NORMAL	HIGHEST	DATE	LOWEST	DATE	DEGREE DAYS	90° OR ABOVE	32° OR BELOW	32° OR BELOW	0° OR BELOW	TOTAL	DEPARTURE FROM NORMAL	GREATEST DAY	DATE	TOTAL	MAX. DEPTH ON GROUND	DATE	.10 OR MORE	.50 OR MORE	1.00 OR MORE
IDAHO FALLS 46 W	44.8	24.6	34.7	5.3	57	25	9	20	931	0	4	27	0	1.44	.94	.32	28	.5	0		6	0	0
MALTA 2 E	51.2	29.9	40.6		66	25	8	20	753	0	0	18	0	.78		.18	6	2.5	3	3+	5	0	0
MASSACRE ROCKS ST PK	49.2M	28.3M	38.8M		66	16	12	20	814	0	0		0	1.65		.29	2	3.0	2	4+		0	0
POCATELLO WSO AP //R	47.7	29.2	38.5	3.1	63	25+	9	20	815	0	2	22	0	1.66	.72	.22	28	6.5	2	3	8	0	0
ST ANTHONY 1 WNW	40.5	20.5	30.5	.7	53	31+	- 3	20	1060	0	3	29	2	D 1.42	.36	.28	27	2.6	10	7+	7	0	0
SUGAR	42.8	25.5	34.2	3.9	53	30	5	20	949	0	3	25	0	.95	.12	.27	27	8.0	6	4+	3	0	0
DIVISION			35.4	3.4										1.56	.81			6.0					
* * *																							
EASTERN HIGHLANDS 10																							
ARBON 2 NW	43.6	26.5	35.1		56	25	7	20	923	0	1	22	0	1.89		.60	2	6.0			6	1	0
CONDA	39.7	18.9	29.3	3.2	52	26	- 9	21+	1102	0	4	29	4	2.19	.81			17.8	25	4			0
DRIGGS	40.4	19.9	30.2	3.5	50	25	-17	20	1073	0	3	28	2	D 2.09	1.10	.35	8	21.5	13	6	10	0	0
GRACE	43.0	25.9	34.5	5.2	58	25	2	20	938	0	3	24	0	1.52	.45	.34	2	3.0	8	6+	7	0	0
HENRY																							
IDAHO FALLS 16 SE	40.1	21.9	31.0		52	25	-12	20	1048	0	4	26	3	2.39		.56	28	13.6	11	7	7	1	0
ISLAND PARK DAM	35.1	14.7	24.9	3.2	45	25	-25	20	1238	0	9	30	7	8.40	5.76	1.52	2	73.5	84	8	16	6	3
KILGORE	35.1	14.4	24.8		45	25+	-13	20	1240	0	11	31	8	3.60		.75	2	24.5	41	7	10	3	0
LIFTON PUMPING STATION	42.5	22.5	32.5	6.8	55	25	6	20	989	0	2	30	0	.59	- .11	.25	2	T	11	4+	2	0	0
MALAD	47.2M	28.4M	37.8M	2.6	61	25	12	20+	837	0	1	19	0	.90	- .14	.25	2				4	0	0
MALAD CITY	50.1	26.6	38.4		65	25	5	4	819	0	1	22	0	.76		.21	2	4.3	11	2	4	0	0
MONTPELIER RANGER STA	42.8	21.5	32.2	5.4	54	26	3	21	1012	0	3	27	0	1.05	- .18	.25	3	4.6	23	3	3	0	0
OAKLEY	48.3	29.2	39.3	1.4	62	30+	13	4	792	0	1	23	0	1.40	.51	.45	2	8.0	3	4+	4	0	0
PALISADES DAM	43.8	25.0	34.5		54	26+	- 1	20	939	0	1	23	1	3.22		.65	30		11	6	8	1	0
PRESTON 3 NE	M	M	M		64	26				0			0						E	4+		0	0
STREVELL	49.9M	26.7M	38.3M	4.4	62	25	11	20		0	0		0	.68	- .13	.35	2	3.0	3	2	2	0	0
SWAN VALLEY	43.2	23.9	33.6		56	25	- 5	20	967	0	3	25	1	2.07		.42	28	13.0	18	6	6	0	0
TETONIA EXP STATION	40.7	20.3	30.5		55	18	-12	20	1060	0	5	26	1	1.77		.33	28	7.0	5	7	8	0	0
DIVISION			32.9	3.4										2.16	.98			14.3					

SEE REFERENCE NOTES FOLLOWING STATION INDEX

DAILY PRECIPITATION

IDAHO
MARCH 1974

STATION	TOTAL	1	2	3	4	5	6	7	8	9	10	11	12	13	14	15	16	17	18	19	20	21	22	23	24	25	26	27	28	29	30	31
[illegible]																																
[illegible]	[illegible]												19	35			.50	36										.01	.45	.28	.18	.52
[illegible]	[illegible]					4							03		03	02	.03	10									.05	.09	.59	.13	.41	.02
[illegible]	[illegible]						02						31	12		.31	39	43		T					T	.04	.11	.13	.91	.08	.73	.16
[illegible]	[illegible]												49	19		19	.12	05									.38	.05	.39	.23	.58	.13
[illegible]	[illegible]											T	26	.01		12	.50	05	T								T	.08	.37	.12	.26	T
[illegible]	[illegible]											T	47	07		33	53	.09		T						.02	.08	.28	.92	.04	.29	.03
[illegible]	[illegible]												22	22	T	14	31			02							.11	.04	.62	.10	.61	.26
[illegible]	[illegible]									T			42	08		.58	58								T	.16		.08	.91	.06	.50	
[illegible]	[illegible]											T	28	10		24	20	1?		T						.21		.32	.05	.28	.65	T
[illegible]																																
[illegible]	[illegible]				4		02		14				02	03		15	T		T	T							.06		.07	.05	.23	
[illegible]	[illegible]								04				52	02	01	03	T	04		.12						.03	.02	T	.02	.01	.48	.02
[illegible]	[illegible]					16	09					T	04	03		11	08	33		01							.08	.11	.37	.10	.88	.14
[illegible]	[illegible]				3	14	03		01				.06	14	T	.05	T	.07		01						T	T	.01	.12	.02	.30	.06
[illegible]	[illegible]			4			T						.40	07		05	09	21								.12		.17	.26	.10	.42	
WINCHESTER 1 SW	[illegible]						40		13				26	10	T	03	T	22		.03						T	.02	T	.11	.04	.43	.10
NORTH CENTRAL																																
[illegible]	[illegible]				09		38	T				.1?	.01	27	04	.02	04	34		01									.14	.01	.19	.11
[illegible]	[illegible]		22	21					09	T			11	81	04	1?	T	55	.05	.03	.04						.03		T	.07	.28	.73
[illegible]	[illegible]						12		03				08	31	02	03	.02	15		.02							.03		.07	.04	.71	.04
KOOSKIA	[illegible]			4			08		T				06	56			T	.18		03							.09		T	T	.39	.02
[illegible]	[illegible]			2	T	03						.01	03		T	02	04	T		T						.03		.08	.04	.03	.09	
[illegible]	[illegible]						31							34		.07	.02	.45		.02								.03	.11	.09	.17	.10
[illegible]	[illegible]		05			03	25		06				40	19	T			.39	T				.04					.01	.16		.57	.06
[illegible]																																
[illegible]	[illegible]						47	6	09			T	13	01	25			32									.03	.14	.35	.55	.56	T
[illegible]	[illegible]						46		31				07	05	T	.25		05	.05								.12	T	.18	.02	.40	.07
[illegible]	[illegible]								80			37		40				85	T	T				T			T		.93	.40	.74	.02
AVERY R. S. NO 2	[illegible]												02	47	02	18	.45			05								T	.44	.75	.10	.10
[illegible]	[illegible]			.4			12		T				26	14		01	01	32									.14	.08	.07	.11	.57	.10
CASCADE 1 NW	[illegible]	75					48	09	06			T	40	05	07	01		.13									.09	.03	.58	.31	.85	.13
[illegible]	[illegible]						37	19	23	T							.08	T	T	T									.12	.68	1.14	.02
[illegible]	[illegible]												.08	37		03	30			T							.01	.13	.70	.11		.40
[illegible]	[illegible]		45			11	47		12					23				T		.10			.05					.03	.26	.07	.42	T
[illegible]	[illegible]				06				06			08	42	17	17	07	T	56		T				T			.12	.09	1.17	.41	1.61	.11
DIXIE	[illegible]						75	T	22				15	56	17	04	T	.51	20	T	12		.24	T					.34	.35	.21	.53
[illegible]	[illegible]			4	T	32	10	T	23	T				48	.08	T	T				.10		.07			T			.02	.15	.14	.83
[illegible]	[illegible]	45		14			94		01				13	16	02	01	.25	25		T							.10	T	.25	.02	.39	.18
[illegible]	[illegible]				T	08	10	19	24			16			09													.07	.45	.24	.41	
[illegible]															-		-	-	-	-	-			-	-	-	-	-	-	-	-	-
[illegible]	[illegible]				13	43	15		15			.1?	20	T	21	05		15									.15	T	.34	.28	1.25	.20
GRANGEVILLE 11 SE	[illegible]		12				07		13				.20	78		03	.03	38	02	.07			.06				T		.17	.06	.27	.03
[illegible]	2.99						05	.06	.30				.30	12														.16	.21		.25	
[illegible]	[illegible]					8	09	14	46				29	.08														.10	.51	.47	.24	
[illegible]	[illegible]						72						.06	62	T	04	22	60		T							.04		.52	.36	.50	
[illegible]	[illegible]						47		21				05		11			T											.31	.35	.53	T
[illegible]	4.31		31	14		69	34	18	16			03	.21	08	10			.26														
KELLOGG														-						-	-	-		-		-	.11	.27	.42	.31	.76	.12
KETCHUM R S	[illegible]					T	24	25	29				.40	23	T				T								T	.05	.76	.05		
[illegible]													-	-	-		-					-	-	-	-	-	-	-	-	-	-	-
[illegible]	[illegible]						18		21			02	46	23	04	.02	.15	24		T							22	.02	.48	.28	1.00	.07
[illegible]	[illegible]		65				25	13	20	12			.11	17	.11	.03		15	.06		T		T	T				T	.63	.22	.46	.57
NEW MEADOWS RANGER STA	4.83				04		42		12			01	.41		.01	.01	02	.59									.14	.03	.58	.14	1.39	.16
[illegible]	[illegible]		28			38	65		18				T	31	T	02	T	.40	14	05	.15		.15				.03		.05	.34	.28	.30
[illegible]	[illegible]	84				85	84		08				06	63	.17	05	.14	.82		.05							.06		.10	.10	.32	
POWELL	[illegible]		28		11		26	T	13	T	T		04	37	.08	T	15	77	.03	.04	02			20	T	.08	.01		.53	.31	.27	.47
[illegible]	[illegible]		24			12	24	06					05	.13	.02																	
STANLEY														-		-	-	43	01	.04	-		-		-	-	-	-	.08	.12	.43	.24
[illegible]	[illegible]		16	16	17	43	40	T	T				05	41	.10		14	34		.14							07	T	.58	.44	.28	.89
[illegible]	[illegible]				28	35	20	.30	.42				30	T	07		07	38		T				T			T	.61	T	.58	.15	.26
YELLOW PINE 7 S	[illegible]						70	10	25			T	24	17	02	04	T	45	.08	T	T		T				T		.47	.12	.75	.56
[illegible]																																
BOISE 7 N	[illegible]					15	T					.06	17	05	15	02	T	16		T						.17	.06	.24	.26	.25	.12	
BOISE LUCKY PEAK DAM	[illegible]						15	15				T	08	11		.34		08									.12	.04	.10	.01		
[illegible]	[illegible]					06	05					.06	06	.03	.14	.01	T	.05								.07		.18	T	.14	T	T
BRUNEAU	[illegible]						32	19	22				07		.10			12									.10	.06		.07		
CALDWELL	[illegible]								05				06		13	05		03								.03	.12	.01	.01	.10	.09	
[illegible]	[illegible]								05				54			08		26									.07			.84	.70	
[illegible]	[illegible]					30			14			T	54	05		01		25									.14	.24	.54	.47	1.25	
[illegible]	[illegible]								04				07	05	17	08		.02								.06	.12		T	.18	.10	
[illegible]	[illegible]												10	01	11	07	.01	06								.06	.13	.04	.05	.35	.11	
[illegible]	[illegible]						18						T	T	19		T	10								.03	T	.07	.02	.19	.01	.15
GRAND VIEW 2 W	[illegible]						10	13	32				T	T	10	T		.25														
KUNA 2 NNE	[illegible]						06					T	T	08	14			T	T						.04	T	T	.18	T	T		
[illegible]	[illegible]						19	13	22				11	01	01	20	10	07	.03							T	.05	T		.11	.03	
[illegible]	[illegible]						33		13			T	23	06	07	02		.25									.06	.02	.19	.05	.22	T
PARMA EXPERIMENT STA	[illegible]								04				09		04	26	.04	03								T	.16	.14	.31	.24	.86	.06
PAYETTE	[illegible]											T															.07	T	.04	.05	.23	.33
SWAN FALLS POWER HOUSE	[illegible]								13						.09	03		01								T	.11	.02	.03	.25	.28	
[illegible]	[illegible]													03	23	T		04								.01	.07	.02			T	
[illegible]													31	T	07	03		T								T	.07	.04	.01	.25	.04	.02
[illegible]																																
[illegible]	[illegible]			4			4?										-	-				-	-		-		-	-	-	-	-	-
[illegible]	[illegible]													T	22	.06	T	14	.06								.04	.07	.01	.09	.08	
THREE CREEK	[illegible]						15	14					02	04		28			.02								T		.09	.01		.45
[illegible]							25	1				01		01	09	15			.07								.08	.13				.01
[illegible]																																
[illegible]	[illegible]						19																									
BURLEY FAA AP	[illegible]						18							T	27	T		05									.02	.04		.30	.10	
CASTLEFORD 2 N	[illegible]						55	8						T	20	04	15	02									.18	.02	.06	.15	.02	
[illegible]	[illegible]						19						15	08	16												.22			.12	.15	
[illegible]	[illegible]			4	4				07	T					11	07		05	02								.05	.03		.32	.15	
[illegible]															12												.11	.05	.13	.12	.15	

SEE REFERENCE NOTES FOLLOWING STATION INDEX

DAILY PRECIPITATION

IDAHO
MARCH 1974

DAY OF MONTH

STATION	TOTAL	1	2	3	4	5	6	7	8	9	10	11	12	13	14	15	16	17	18	19	20	21	22	23	24	25	26	27	28	29	30	31
MAGIC DAM	-	-	-	-	-	-	-	-	-	-	-	-	-	-	-	-	-	-	-		-	-	-	-	-	-	-	-	-	-	-	
MINIDOKA 10 WNW	1.93		.48	T			.08	.15	.23					.02	T	.12		.03	.05									.23	.20	.02	.31	.01
MINIDOKA DAM	1.74	.43		.01			.23	.20	T					T	17	.03		.07	.05								.05	.12	.13	.10	.15	
PAUL 1 ENE	1.82		.35	T			.26	.21	.14				T		.02	.20			17								T	.11	.08	.01	.27	
PICABO	2.32	.04	.38	T			.06	.14	.20	.24			.06	.04	.08			T									T	.26	.34	.12	.32	.04
RICHFIELD	2.19		.52	.06		.03	.11	.29	.07				.03		.11			.03	T								T	.16	.29	.31	.18	
SHOSHONE 1 WNW	1.54		.28	.04		T	.19	.15	.11						.09	T		.03			T						T	.11	.16	.28	.10	T
TWIN FALLS 2 NNE	-		.63	.01	T		.15	.17	.09	T		T	T	T		.16			.03								.03	.10	T		-	T
TWIN FALLS 3 SE	1.99		.60	.05			20	.23	.16			T	T	T	.02	.18	T	06	.04								04	.08	.03	T	.30	T
TWIN FALLS WSO	1.91		48	01	T		.17	.24	.14	T		T	.01	T	T	.17	T	06	.12								.12	.07	.03	T	.28	.01
* * * NORTHEASTERN VALLEYS 08																																
CHALLIS	1.64	.26	.54				T	11	.16				T	.14	T	.06			.04										.03	.05	.20	.05
CHILLY BARTON FLAT	.58	.10	.26				T						.02	.01						T								T	.18		.01	
GIBBONSVILLE	1.44	.25	T	T			.24		.10					.10	T	T		32		.10			T	T	T			.13	.10		.10	T
LEADORE 2	.75	.20	.28				T	.19	.08					T	T					T			T					T	T		T	
MACKAY RANGER STATION	1.84	.49	36				T	08	.13				.36	.08	T					T			T					.10	.14	T	.10	
MACKAY 4 NW	1.64	15	.65			T	T	.05	.07				.27	.07	T												02	.08	.22	T	.06	
MAY	.64	.05					.06	.13	.11								.04			.02										.06	.14	.03
SALMON 1 N	1.41	.25	.25				.21	.08	.15					.06			.02	.04		.01								T	.07	.07	.18	.02
* * * UPPER SNAKE RIVER PLAINS 09																																
ABERDEEN EXP STATION	1.65		.33	T			T	.19	.06					.03	T	.10	T	.05	T		T							.38	.20	.04	18	.09
AMERICAN FALLS 1 SW	1.32		.27				.04	.16	T					T	.13	07		.09		T	T						.03	.24	.16	.06	.07	
ARCO 3 SW	-	-	-	-	-	-	-	-	-				T	.18													T	.20	.05	T	.20	
ASHTON	2.83	T	.61	.05	.02	.02	.05	.40	21				.01	.23	T	T	T	T	T	.01							.05	.54	.25	.13	.20	.05
BLACKFOOT 2 SSW	1.60		.04				.47	.38	.03																		.10	.15	.18	.10	.10	.05
CRATERS OF THE MOON NM	1.95	.13	.30	T			T	.28	.09					.26													.17		.32	T	.40	
DUBOIS EXP STATION	1.93	.05	.55					.27	.11				.02	T				T		T			T		T		T	.77	T		.16	
FORT HALL INDIAN AGNCY	1.17		.14		T		.13		.21						.11												.11	.18	.28			
HAMER 4 NW	1.56		.40				.10	.10					T	.05						T							.02	.55	.10		.24	
HOWE	1.38	.75						.07						.21	T												29	.06				
IDAHO FALLS 2 ESE	-	-	-	-	-	-	-	-	-	-	-	-	-	-	-	-	-	-	-	-	-	-	-	-	-	-	-	-	-	-	-	-
IDAHO FALLS FAA AP	1.65	T	.37	T	T	T	.01	.25	.07				.06	.04	01	T	.01		T	T			T				.26	.15	.30	.03	.04	.05
IDAHO FALLS 46 W	1.44	.06	.27				.10	.10	.03				.05							.02							.27	.13	32		.09	
MALTA 2 E	.78		.15	T			.18	.05						T	10	T	T										.15	T	T.	T	.15	T
MASSACRE ROCKS ST PK	1.65		.29		T	T	.13	.12					T	T	.24	*	*	.27			T						.28	.18	.14			
POCATELLO WSO AP //A	1.66		.18		.01	.08	.10	.21	T				.02	T	.21	.02	.12	T	T	.07			T	T			.16	.07	.22	.17	.02	T
ST ANTHONY 1 WNW D	1.42		.16	.14	.09		D .08	.16							.17		T										T	.28	.24		.10	T
SUGAR	.95		.25	.07	.07			.08	.02					T						.02		.02					T	.27	.11	T	.04	T
* * * EASTERN HIGHLANDS 10																																
ARBON 2 NW	1.89		.60		.04		.05		T						13	.10			T								.11	.07	.45	.08	.26	
CONDA	2.19		*	*	.61	.06	.12	.40	.05						.07	.12			.11		05				06		T	11	.05	.13	.05	.30
DRIGGS	D 2.09	.03	.15	T		.13	.10	D .15	.35								T	03		.20		.28		T		.05	.02	.15	.30	.15		
GRACE	1.52		34	.04	.04	.21	.16	.10	T	T					.04					T	.02			T				.15	.13		.25	.04
HENRY	-	-		-	-	-	-	-	-	-	-	-	-	-	-	-	-		-	-		-	-		-		-	-	-	-	-	-
IDAHO FALLS 16 SE	2.39	.02	.40	.02	.04	.02	.16	.18	.01				T	T	.02			.05		.24			T	T			.05	.26	.56	.07	.27	.02
ISLAND PARK DAM	8.40	.31	1.52	.08	.15	.78	.36	1.05	.88				.12	.16	.01		.06	08	.03	.17			T		.13	.01	.21	.51	.41	.27	1.08	.02
KILGORE	3.60	.19	.75		.03	.17	.03	.61	.17				.10	.04			.10		T	.01			T		.01		.01	.42	.24	T	.72	
LIFTON PUMPING STATION	.59		.25				.04								.04	T		T	.02	.01			T	T				T	.18	T	.05	
MALAD	.90		.25	.06			.17	.02								T			T						.03			.14	.14		.03	.06
MALAD CITY	.76		.21	.01	T	T	.10	.03	T						T			T						T			T	.13	.15	.03	.08	.02
MONTPELIER RANGER STA	1.05		.10	25	.01	T	.03	.09							.06	.09	T		04		01		T	.06					.03	.13	.07	.08
OAKLEY	1.40		.45				.38	.07							.16	.02	T	.11									.08	.05	.03	.02	.03	
PALISADES DAM	3.22	.05	.36	.03	T	.06	.48	.37	T	T					.10	.06	.01	02	.02	05	.01		.05	T	T		T	.18	.48	.01	.65	.23
PRESTON 3 NE	-		-	-				.04							-	-	-	-	-	-	-	-	-	-	-	-	-	T	-	-	T	-
RIRIE 12 ESE	-	-	-	-	-	-	-	-							.15	*	*	*	*	.35		.18					*	*	*	.30	.10	.25
STREVELL	.68		.35	T			.05		T	T					.13	.07		T	.03								.02	T	.03	T	T	
SWAN VALLEY	2.07	T	.15	T	05	03	.22	.28							.08		.08			T	.04		.05				.03	.06	.42	.07	.37	.14
TETONIA EXP STATION	1.77		.22		03			.31	15	T					.01	T	T	T		.06					T		.03	.12	.33	.11	28	.12

SEE REFERENCE NOTES FOLLOWING STATION INDEX

DAILY TEMPERATURES

IDAHO
MARCH 1974

STATION		DAY OF MONTH 1	2	3	4	5	6	7	8	9	10	11	12	13	14	15	16	17	18	19	20	21	22	23	24	25	26	27	28	29	30	31	AVERAGE
[illegible]	MAX	43	42	4[illegible]	34	44	45	40	35	39	40	42	44	45	49	40	37	48	50	52	41	48	51	41	51	54	48	54	50	48	44	40	44.5
	MIN	[illegible]	32	27	28	32	26	17	19	21	24	26	35	32	23	27	32	35	26	30	18	27	29	11	25	26	34	33	38	31	31	35	27.8
[illegible]	MAX	42	43	39	40	47	39	39	38	38	50	51	50	43	49	34	35	39	53	48	48	55	50	50	53	55	63	55	49	47	41	48	46.2
	MIN	33	33	28	32	38	28	20	17	25	25	30	33	32	25	27	27	27	25	27	18	34	29	20	29	27	43	32	40	35	36	35	29.4
[illegible]	MAX	41	41	36	34	43	40	38	39	48	50	50	53	38	49	37	44	48	48	43	47	46	47	49	54	56	63	53	46	44	40	42	45.4
	MIN	32	33	30	29	33	26	18	19	18	24	32	34	31	24	29	34	36	25	30	18	30	29	21	33	31	37	33	38	34	36	35	29.4
[illegible]	MAX	43	44	45	38	45	43	39	39	52	50	56	57	43	47	48	48	49	48	47	47	49	48	48	52	56	64	65	54	48	45	49	48.6
	MIN	33	34	26	31	38	26	18	24	22	23	32	38	31	24	32	35	38	27	30	22	29	27	20	33	27	35	34	41	34	36	35	30.2
[illegible]	MAX	40	45	41	40	46	38	36	37	37	49	47	47	43	45	42	40	49	51	53	45	53	45	45	50	52	59	52	[illegible]	48	42	49	45.6
	MIN	32	33	25	30	36	23	22	18	26	29	30	32	33	24	29	31	31	25	29	17	30	29	19	29	26	38	30	40	39	37	34	29.3
[illegible]	MAX	39	38	38	36	42	39	36	34	42	44	45	42	40	43	40	38	47	50	48	42	46	45	46	50	50	55	45	42	42	38	41	42.7
	MIN	32	31	24	29	36	23	16	12	22	25	28	32	30	20	28	32	33	22	27	15	29	24	14	28	25	33	28	36	29	33	33	26.7
SAINT MARIES	MAX	42	41	42	41	46	42	39	39	52	55	54	58	43	49	49	54	52	49	49	47	50	47	46	55	58	65	63	53	49	47	46	49.1
	MIN	32	31	32	26	38	26	16	24	21	26	34	37	31	23	33	38	38	29	31	21	28	31	20	30	30	34	34	39	32	36	36	30.2
SANDPOINT EXP STATION	MAX	42	40	40	38	43	40	41	37	45	49	49	49	40	42	42	37	48	52	47	47	51	49	48	51	53	59	58	47	45	40	44	45.6
	MIN	33	32	24	30	35	18	20	25	25	26	31	35	31	24	30	32	36	28	32	19	35	29	18	33	28	42	32	40	35	37	36	30.0
TENSED	MAX	47	40	35	42	40	33	30	39	50	53	57	53	46	47	46	60	50	48	41	45	42	50	47	55	59	64	55	52	48	47	47	47.4
	MIN	27	27	21	23	25	21	11	22	25	29	33	33	23	25	28	41	34	34	23	21	31	29	18	23	30	33	30	38	31	34	30	27.5
[illegible]																																	
[illegible]	MAX	50	41	39	33	39	40	32	29	35	47	52	53	52	39	42	55	57	39	44	38	42	51	41	44	52	56	59	58	48	52	51	45.5
	MIN	24	28	20	25	28	22	17	19	19	28	34	33	22	25	27	35	37	29	30	12	23	31	23	28	32	33	39	38	29	35	31	27.6
GRANGEVILLE	MAX	46	42	34	40	42	34	30	38	50	54	57	54	40	45	50	58	49	46	38	45	52	41	46	52	59	62	62	51	53	54	50	47.5
	MIN	24	29	21	27	34	23	15	19	15	20	32	34	20	21	30	36	41	25	27	12	19	33	24	25	27	30	38	36	28	32	30	26.7
[illegible] UNIV OF IDAHO	MAX	39	38	36	41	42	34	39	37	44	45	55	54	40	46	46	45	44	54	45	45	49	51	53	55	52	62	59	53	49	49	52	46.9
	MIN	31	31	32	32	33	21	20	17	26	39	33	32	28	28	33	34	34	29	28	24	29	28	29	36	38	35	41	38	32	34	33	30.9
MOSCOW 8	MAX	39	39	39	37	42	35	30	36	45	51	53	55	40	42	50	54	54	47	41	40	50	44	45	51	59	61	59	51	51	51	48	46.4
	MIN	26	25	16	24	34	15	12	21	20	27	34	32	24	27	33	39	36	27	29	18	25	34	24	27	32	35	41	37	31	36	31	28.1
POTLATCH 3 NNE	MAX	40	39	33	42	41	35	35	37	46	50	54	52	40	46	46	58	48	47	42	43	48	45	47	55	55	63	55	48	50	47	47	46.3
	MIN	30	27	22	26	30	22	15	23	26	27	33	32	27	22	33	40	31	25	28	20	22	28	17	26	27	30	33	35	27	33	30	27.3
[illegible]	MAX	38	38	28	36	37	33	30	32	38	43	44	44	34	37	47	49	47	42	43	37	45	40	40	49	52	52	52	44	45	45	40	41.3
	MIN	25	25	12	22	31	15	9	12	15	25	32	29	15	16	31	35	32	21	23	8	19	30	18	21	27	32	36	34	31	32	25	23.6
[illegible]																																	
[illegible]	MAX	49	42	50	43	40	48	43	41	45	56	54	62	64	45	53	50	54	53	55	49	51	58	54	55	60	59	65	63	58	53	55	52.5
	MIN	33	32	31	32	32	29	26	27	25	27	30	38	34	31	32	39	43	32	35	25	25	30	24	28	32	34	41	41	34	36	37	32.1
FENN RANGER STATION	MAX	46	46	46	42	37	48	40	38	44	51	57	58	65	49	48	50	51	45	50	43	49	58	52	54	55	61	69	64	50	47	52	50.5
	MIN	32	33	30	31	32	31	25	26	24	26	30	34	32	31	32	38	41	36	35	24	25	29	26	26	29	30	37	37	34	35	38	31.3
[illegible]	MAX	47	43	46	47	49	47	41	46	55	61	65	65	58	54	55	54	53	55	52	51	59	55	54	60	61	71	69	61	53	57	56	55.1
	MIN	32	35	35	35	38	29	25	30	22	25	34	37	33	31	40	41	41	33	34	21	26	36	21	28	29	41	40	44	31	41	40	33.2
[illegible]	MAX	44	48	41	48	50	42	41	45	55	60	61	66	50	52	55	61	51	57	48	51	63	53	56	62	58	71	64	59	61	57	56	54.5
	MIN	30	34	30	35	36	26	24	28	31	35	41	38	34	32	40	46	35	29	28	27	26	33	27	32	36	39	46	42	37	43	37	34.1
[illegible]	MAX	50	49	46	41	47	45	42	46	56	60	65	68	61	53	52	53	54	56	53	51	58	57	54	60	62	71	69	63	59	54	55	55.2
	MIN	32	32	31	33	38	29	25	30	24	27	36	39	34	30	39	43	45	32	35	23	26	27	23	31	31	38	38	42	33	41	37	33.0
[illegible]	MAX	57	48	45	43	48	45	39	46	53	61	60	59	58	49	64	63	58	58	53	51	56	55	55	65	66	68	63	59	58	59	57	55.5
	MIN	36	38	27	35	39	35	29	27	28	34	41	42	33	34	43	49	45	36	34	25	29	40	26	32	39	45	41	46	38	40	35	36.2
[illegible]																																	
CENTRAL MOUNTAINS 04																																	
[illegible]	MAX	49	45	38	35	39	42	38	35	39	45	49	51	48	39	50	50	51	48	47	40	49	47	46	56	57	54	51	47	46	53	48	46.1
	MIN	35	30	26	19	30	32	28	27	18	19	30	31	30	29	34	37	35	28	25	18	17	29	25	29	29	38	37	38	33	36	29	29.1
[illegible]	MAX	52	56	37	31	35	43	38	31	37	40	48	52	58	41	36	53	52	52	51	46	39	55	49	46	59	60	54	56	50	42	52	46.8
	MIN	38	30	28	22	24	31	27	26	13	13	18	34	31	30	30	32	33	29	28	23	22	22	26	24	24	31	38	38	36	36	30	28.0
[illegible]	MAX	33	28	32	36	37	36	37	36	46	50	46	45	37	43	49	46	44	46	46	44	43	39	41	49	54	54	47	47	40	41	41	42.4
	MIN	25	18	11	24	26	22	21	22	5	19	31	31	20	31	30	33	18	20	15	2	4	5	9	16	18	32	25	31	24	32	26	20.7
AVERY R. S. NO 2	MAX	38	36	34	35	34	33	35	37	46	46	44	52	43	40	38	44	43	43	43	42	46	44	43	50	48	48	48	45	42	42	43	42.1
	MIN	30	29	27	28	30	26	11	19	20	20	30	32	30	21	28	32	32	28	30	17	26	28	17	29	27	35	30	36	32	35	33	27.4
[illegible]	MAX	60	54	51	44	44	48	44	39	47	49	56	60	64	51	48	54	54	62	57	53	50	56	58	57	66	64	63	61	58	46	58	54.1
	MIN	38	36	29	32	33	34	28	29	25	25	27	39	33	34	35	41	43	35	33	25	27	29	30	32	32	42	44	48	38	40	38	34.0
[illegible]	MAX	43	43	34	31	41	38	30	33	33	34	42	45	45	35	46	45	49	45	41	35	41	42	38	45	49	50	51	43	41	43	41	41.0
	MIN	30	25	13	18	24	22	17	17	15	3	21	31	24	23	29	31	37	25	16	8	8	26	15	15	22	33	29	33	27	33	26	22.5
[illegible] STATION	MAX	38	38	34	38	38	34	35	35	43	47	50	51	40	44	39	43	42	43	40	41	47	44	44	49	50	58	45	44	42	42	42	42.6
	MIN	29	31	25	27	33	22	5	2	8	16	5	31	29	13	30	32	34	25	28	11	22	26	10	29	24	30	27	33	28	31	32	23.5
COBALT	MAX	48	40	37	37	39	36	29	33	35	44	45	51	50	42	52	51	52	55	43	35	55	48	41	33	55	55	54	52	43	45	45	44.7
	MIN	31	25	18	13	29	28	19	18	1	1	1	20	14	12	27	29	32	17	21	- 3	10	28	9	13	15	28	21	31	19	32	26	18.4
[illegible]	MAX	38	41	32	31	35	34	29	34	33	46	47	45	45	42	46	47	48	47	45	35	43	45	41	48	49	48	48	46	36	38	40	41.5
	MIN	31	22	5	14	25	24	19	19	10	1	18	31	22	18	30	32	33	16	14	- 1	1	23	7	11	15	31	26	30	25	31	24	18.9
[illegible]	MAX	33	35	28	22	28	32	26	26	34	40	43	42	42	32	35	46	45	39	35	32	30	40	31	36	41	48	47	46	38	38	40	36.6
	MIN	[illegible]	25	0	1	18	18	12	12	12	-16	- 3	18	20	12	17	29	30	25	15	-11	-16	- 2	- 6	- 6	8	15	23	27	15	20	24	10.5

SEE REFERENCE NOTES FOLLOWING STATION INDEX

DAILY TEMPERATURES

IDAHO
MARCH 1974

STATION		DAY OF MONTH 1	2	3	4	5	6	7	8	9	10	11	12	13	14	15	16	17	18	19	20	21	22	23	24	25	26	27	28	29	30	31	AVERAGE
ELK CITY	MAX	49	46	39	42	43	36	39	30	39	49	55	50	50	35	43	46	46	42	51	31	39	45	38	47	45	49	52	55	45	42	49	44.1
	MIN	18	16	13	15	13	21	9	9	-7	-2	5	24	19	15	17	19	17	12	19	-3	-3	8	3	3	5	12	19	23	26	26	26	13.0
ELK RIVER 1 S	MAX	41	40	43	44	35	42	40	35	40	50	52	53	53	29	40	42	60	44	43	39	42	47	40	42	45	54	60	53	44	48	47	44.7
	MIN	32	30	30	25	28	25	7	7	7	8	17	29	29	13	23	32	33	25	24	11	12	20	10	20	22	25	29	32	28	32	32	22.5
FAIRFIELD RANGER STA	MAX	46	37	32	30	37	35	35	34	29	39	43	47	42	36	40	45	44	39	39	38	36	38	39	41	47	49	47	42	34	45	41	39.5
	MIN	33	26	12	7	26	30	25	22	1	-4	4	31	25	17	20	30	29	17	23	5	6	26	20	20	20	30	27	30	27	32	27	20.7
GALENA	MAX																																
	MIN																																
GARDEN VALLEY RS	MAX	44	40	35	33	35	38	34	42	42	48	53	55	53	40	47	48	53	52	50	43	50	49	47	56	56	54	54	46	46	48	47	46.4
	MIN	34	31	23	23	30	32	27	27	14	16	29	34	30	28	33	34	37	28	26	18	18	28	23	22	26	38	32	38	33	36	30	28.3
GRANGEVILLE 11 SE	MAX	46	42	39	42	42	41	36	41	53	56	61	59	45	47	60	57	52	50	44	48	56	46	49	54	62	67	64	58	57	60	55	51.4
	MIN	32	32	25	30	34	29	27	26	19	25	32	33	29	23	36	38	38	32	31	19	23	35	24	39	29	36	38	40	31	42	34	31.2
GROUSE	MAX	42	38	33	32	38	39	34	38	32	43	41	47	42	37	45	47	49	40	39	27	37	42	36	46	48	47	45	44	43	44	44	40.6
	MIN	32	27	4	8	12	29	26	28	8	1	5	26	25	12	15	27	32	25	17	7	8	24	19	15	22	31	29	30	23	34	29	20.3
HAILEY RANGER STATION	MAX	46	46	35	32	36	36	37	34	40	44	42	47	40	38	44	49	48	41	44	38	40	45	41	48	50	51	48	44	44	45	46	42.5
	MIN	32	29	12	4	22	30	26	23	8	14	22	29	27	21	20	35	30	27	17	6	8	22	16	18	26	30	34	33	27	33	29	22.9
HEADQUARTERS	MAX	40	39	39	32	36	37	33	32	36	45	50	53	53	38	44	40	45	41	43	36	39	45	44	41	50	56	60	57	43	44	45	43.1
	MIN	28	25	24	24	28	24	12	13	12	10	14	29	26	15	19	31	33	28	30	11	12	22	12	16	11	27	28	30	29	34	32	22.2
HILL CITY	MAX	40	44	26	29	36	36	32	33	34	39	37	42	49	35	40	42	39	39	39	37	36	39	39	48	45	43	40	43	43	45	44	39.1
	MIN	26	21	23	13	26	24	23	21	20	-10	4	31	29	18	23	24	34	17	13	4	8	7	11	15	18	31	26	31	27	31	29	19.9
IDAHO CITY	MAX	53	41	36	33	35	35	34	40	41	48	51	51	52	36	49	48	48	48	47	42	47	51	48	53	55	57	56	45	43	43	46	45.5
	MIN	33	30	17	12	30	30	26	23	2	8	26	32	28	25	32	31	34	20	18	7	10	35	16	16	22	33	28	38	28	38	24	24.3
KELLOGG	MAX																																
	MIN																																
KETCHUM R S	MAX	40	41	41	30	32	37	39	34	32	40	45	41	44	39	41	47	53	48	44	42	27	40			47	51	48	45	44			41.1
	MIN	25	25	5	2	3	23	25	25	-1	-1	5	23	24	16	19	20	11	25	13	5	3	4			10	20	29	32	22			15.2
LOWMAN 3 E NO 2	MAX																																
	MIN																																
MC CALL	MAX	42	41	34	29	36	38	30	34	34	42	44	45	43	36	40	47	46	44	42	35	39	41	38	47	45	48	50	45	40	42	39	40.5
	MIN	32	27	14	12	27	20	15	14	-4	0	21	32	19	19	31	33	36	21	15	7	6	26	22	10	32	32	30	32	24	32	20	20.9
MIDDLE FORK LODGE	MAX	46	48	39	35	38	43	37	34	43	41	46	55	47	38	39	55	51	53	48	41	40	49	43	45	56	61	57	55	41	42	42	45.4
	MIN	28	29	22	18	25	31	25	25	13	12	19	27	29	25	25	31	36	28	23	13	12	14	19	18	21	26	33	34	27	27	30	24.0
NEW MEADOWS RANGER STA	MAX	48	47	40	40	35	40	34	33	39	41	45	46	48	39	49	42	43	50	49	39	38	42	43	48	53	52	54	53	46	41	46	44.0
	MIN	33	30	9	8	17	26	19	15	-5	2	10	30	28	26	28	33	35	20	18	7	8	11	14	15	16	27	34	36	28	32	29	20.6
NORTH STAR RANCH	MAX	40	42	37	34	40	40	35	34	42	47	54	61	61	47	49	55	54	47	45	40	44	54	48	49	45	59	68	64	47	43	55	47.7
	MIN	31	31	22	24	28	28	23	22	12	14	19	29	28	22	28	34	37	31	32	11	11	28	21	22	26	29	32	36	30	29	34	25.9
PIERCE	MAX	45	39	40	34	34	36	33	34					52	37	46	44	44	42	43	36	41	48					60	56	42	45	44	42.4
	MIN	29	20	24	25	29	22	9	13					23	14	21	32	34	28	29	9	19	27					27	31	27	29	32	24.0
POWELL	MAX	34	36	38	31	34	35	31	30	35	44	46	43	50	37	43	41	47	42	38	32	39	42	38	42	40	55	55	55	44	38	47	40.7
	MIN	27	29	23	23	25	22	11	11	4	4	19	27	26	20	20	30	32	29	30	2	2	20	11	15	23	24	28	28	31	32	31	21.3
SHOUP	MAX	53	43	38	43	43	38	37	43	40	41	47	53	52	45	53	55	50	51	50	43	55	52	48	45	58	61	61	55	50	52	51	48.6
	MIN	33	31	22	28	32	28	26	27	17	17	21	26	29	26	33	32	35	29	28	13	25	33	25	27	26	33	31	37	32	36	34	28.1
STANLEY	MAX																																
	MIN																																
WALLACE WOODLAND PARK	MAX	44	39	39	38	39	35	35	35	39	49	52	48	52	38	42	47	52	45	43	31	43	46	40	38	52	57	61	55	45	43	48	44.2
	MIN	31	31	21	20	27	24	7	8	14	20	31	32	30	16	11	32	35	27	27	14	15	27	17	19	27	29	32	35	32	32	32	24.4
WARREN	MAX	39	38	31	32	35	35	25	32	41	46	44	43	48	45	47	49	43	41	40	36	41	35	37	44	47	50	48	49	40	41	38	40.6
	MIN	27	25	-2	10	24	17	12	13	8	-3	14	24	12	15	18	29	31	22	14	-9	-1	0	20	6	17	27	29	25	32	17	25	16.1
YELLOW PINE 7 S	MAX	36	41	36	29	35	35	35	27	40	45	50	50	47	36	36	51	56	50	45	42	40	48	38	39	52	55	55	49	38	40	42	42.5
	MIN	29	26	14	14	20	26	20	18	-4	-5	2	26	23	21	22	31	31	19	15	1	0	3	6	7	11	18	28	32	24	24	22	16.9
x x x																																	
SOUTHWESTERN VALLEYS 05																																	
BOISE 7 N	MAX	57	42	33	34	42	43	32	37	40	46	53	56	46	38	53	56	55	49	46	39	51	53	45	57	60	56	57	50	50	52	48	47.6
	MIN	36	28	19	22	32	28	24	23	16	23	34	38	27	30	35	42	44	28	32	19	23	28	23	30	37	40	43	39	37	39	26	30.8
BOISE LUCKY PEAK DAM	MAX	57	52	60	40	39	45	39	32	40	42	48	58	62	45	43	55	54	58	54	52	44	55	59	62	63	70	60	60	56	49	54	51.8
	MIN	42	41	35	30	29	29	29	27	27	26	34	38	32	32	35	41	42	28	28	23	22	26	25	33	38	39	40	41	39	41	30	33.0
BOISE WSO AP	MAX	62	45	39	38	47	45	33	39	40	50	57	62	46	43	56	57	58	53	52	43	53	53	50	61	63	59	61	56	53	58	53	51.1
	MIN	37	34	27	26	38	32	29	22	23	27	39	36	35	37	41	45	38	32	32	26	26	34	24	33	38	45	46	40	40	42	30	34.0
BRUNEAU	MAX	60	53	43	46	52	53	34	36	45	58	62	67	56	45	63	64	59	55	55	45	57	58	54	67	69	61	63	60	52	65	57	55.3
	MIN	45	32	29	25	36	30	29	27	16	22	35	43	32	37	35	46	40	35	26	25	17	27	28	25	29	43	41	45	39	40	27	32.5
CALDWELL	MAX	65	61	50	43	53	52	40	45	45	53	62	66	65	49	50	56	61	59	54	50	58	60	55	65	65	64	63	61	56	62	64	56.5
	MIN	42	35	30	29	36	35	30	28	22	23	38	43	36	36	37	43	46	33	29	22	21	36	31	24	27	42	45	42	38	47	33	34.2
CAMBRIDGE	MAX	54	48	45	36	49	47	38	38	40	49	53	59	56	44	49	57	54	55	52	44	50	49	52	60	61	62	59	56	51	54	50	50.7
	MIN	39	34	28	30	32	32	27	25	12	20	34	30	25	31	38	42	45	31	25	21	19	28	26	22	27	44	33	38	33	35	31	30.2
COUNCIL	MAX	48	44	44	38	44	43	32	40	40	48	50	56	54	47	47	54	59	59	55	46	49	52	53	56	60	61	63	59	49	51	51	50.1
	MIN	36	34	26	30	33	28	26	18	24	23	33	36	30	30	31	40	45	33	27	19	19	32	26	26	32	41	36	31	31	40	32	30.6
DEER FLAT DAM	MAX	62	60	47	44	54	52	37	44	52	49	59	63	63	46	50	53	64	58	57	51	53	57	60	62	60	60	60	60	59	52	52	54.8
	MIN	43	33	28	26	36	32	28	28	20	21	38	41	37	33	37	42	46	32	28	21	19	32	25	30	32	43	45	38	41	40	32	33.1
EMMETT 2 E	MAX	63	62	52	40	50	50	40	42	44	53	60	63	62	49	50	56	61	59	55	52	54	55	54	62	64	63	61	59	58	60	53	55.0
	MIN	43	35	26	27	37	36	30	28	22	22	38	43	35	34	38	41	47	32	29	23	22	31	25	27	35	41	45	42	38	39	30	33.6
GLENNS FERRY	MAX	72	49	42	43	52	40	39	39	47	51	60	68	50	45	63	64	60	55	54	45	51	58	54	65	69	62	65	58	[illegible]	55	65	54.5
	MIN	42	35	30	25	30	33	30	29	19	21	22	36	35	33	37	40	36	33	25	23	14	16	15	21	23	29	37	38	32	44	36	29.6
GRAND VIEW 2 W	MAX	68	66	46	47	56	46	35	42	41	53	60	67	65	48	61	62	60	57	57	50	57	57	56	68	68	65	63	63	59	66	57	57.0
	MIN	41	30	30	24	31	30	27	26	8	20	35	40	33	34	38	41	39	34	25	23	16	27	28	22	22	48	40	44	35	42	25	30.9
KUNA 2 NNE	MAX	62	61	44	40	49	47	37	42	41	50	59	64	60	45	57	57	62	56	54	49	55	56	54	63	67		64	58	59	62	55	54.3
	MIN	40	32	27	21	35	32	27	25	19	21	33	41	32	32	27	41	46	29	23	19	19	28	22	26	30		40	39	35	44	24	30.3

SEE REFERENCE NOTES FOLLOWING STATION INDEX

DAILY TEMPERATURES

IDAHO
MARCH 1974

STATION		DAY OF MONTH 1	2	3	4	5	6	7	8	9	10	11	12	13	14	15	16	17	18	19	20	21	22	23	24	25	26	27	28	29	30	31	AVERAGE
[illegible]	MAX	[illegible]	45	38	38	56	37	34	33	42	52	56	61	46	43	59	62	55	51	51	40	53	52	53	61	64	56	60	53	51	51	50	50.3
	MIN	41	32	26	21	31	32	26	24	12	17	30	40	31	31	36	41	43	27	27	22	18	30	20	26	31	40	38	43	35	41	30	30.4
OLA 4 S	MAX	58	45	45	41	46	48	38	40	44	51	56	58	57	42	54	58	57	56	54	44	52	54	53	61	64	62	60	52	50	53	52	51.8
	MIN	39	32	28	28	32	31	28	25	19	21	34	38	30	30	38	39	41	30	25	18	18	28	22	20	26	40	35	41	31	42	29	30.3
[illegible] STA	MAX	56	64	53	43	47	57	38	35	44	47	52	63	65	51	41	49	53	62	58	53	47	57	58	59	63	60	65	65	62	53	59	54.3
	MIN	40	35	28	29	35	36	30	27	17	15	19	38	35	31	36	39	42	28	25	18	15	18	22	21	24	30	37	43	37	41	31	29.7
[illegible]	MAX	61	51	48	47	55	55	43	44	47	53	60	65	64	49	48	57	62	60	58	51	55	57	56	65	64	65	65	64	60	58	55	56.2
	MIN	41	36	30	28	38	35	32	30	19	20	37	42	31	31	39	41	46	30	26	22	18	31	24	23	29	40	40	43	35	46	29	32.6
[illegible]	MAX	66	63	46	43	51	55	35	43	44	50	60	66	64	49	57	59	60	59	56	52	58	59	57	68	67	62	62	60	59	63	58	56.5
	MIN	4[illegible]	34	32	29	38	34	29	29	20	26	39	39	35	38	41	45	47	35	24	20	24	35	32	30	37	45	39	47	38	42	33	34.8
[illegible]	MAX	[illegible]		49	44	54	52	40	47	47	51	60	64	61	48	47	57	62	60	56	50	54	57	57	63	62	65	64	61	59	59	54	55.4
	MIN	40		28	28	36	35	30	27	18	21	36	40	31	30	39	42	41	30	26	24	18	28	21	22	28	41	37	41	32	45	31	31.5
[illegible] HIGHLANDS																																	
[illegible]	MAX																																
	MIN																																
[illegible]	MAX	60	56		37	44	42	33	31	31	42	52	58	56	47	57	63	58	50	50	41	52		49	59	66	56	58	52	49	58	49	50.2
	MIN	41	29		14	31	31	23	22	3	14	27	36	27	29	37	40	37	30	30	18	18		27	25	31	39	37	41	31	38	26	28.7
REYNOLDS	MAX	59	56	37	33	41	51	37	32	31	34	45	50	55	41	39	53	58	57	50	49	40	55	52	48	62	57	55	58	52	55	52	48.2
	MIN	38	29	24	25	29	29	22	21	1	6	19	35	27	27	30	36	38	26	27	17	16	17	22	25	29	35	35	42	37	42	31	27.0
THREE CREEK	MAX	56	56	31	37	43	41	34			45	49	54	54	50	57	64		60	50	42	49	48	43	57	59	57	55	49	53	55	49	49.9
	MIN	39	26	8	9	30	30	21		5		28	34	25	29	34	37		25	29	12	15	29	24	19	24	34	29	36	30	29	23	25.5
CENTRAL PLAINS [illegible]																																	
[illegible]	MAX	70	65	47	40	52	48	37	41	43	52	56	63	59	42	57	60	57	51	52	50	54	52	50	62	66	57	65	56	54	60	52	53.9
	MIN	42	31	26	23	27	32	27	22	16	23	32	41	32	32	37	41	36	30	30	20	20	32	22	25	33	40	31	42	35	41	33	30.8
BURLEY FAA AP	MAX	63	39	37	42	45	45	45	35	45	59	64	65	48	45	65	70	54	53	52	38	50	50	47	60	66	54	58	54	51	62	51	52.0
	MIN	38	21	18	18	32	32	28	21	13	22	27	37	31	33	40	43	35	32	26	15	16	37	25	29	27	40	39	34	32	36	32	29.4
CASTLEFORD 2 N	MAX	66	63	40	38	48	47	33	34	37	48	55	63	58	41	56	62	60	55	53	48	55	54	48	63	67	63	66	62	59	55	60	53.5
	MIN	38	30	21	17	32	32	26	20	9	19	30	37	28	31	40	38	37	32	32	20	18	30	29	25	28	40	32	30	40	35	29	29.2
HAZELTON	MAX	63	62	36	36	44	45	36	33	37	45	52	61	58	43	56	63	61	53	49	46	50	51	55	59	64	63	62	56	52	58	51	51.6
	MIN	43	29	26	16	31	32	25	24	11	20	28	35	28	31	36	40	38	30	32	17	17	31	23	28	27	39	32	40	31	43	30	29.4
JEROME	MAX	64	64	41	39	47	45	35	34	41	50	55	63	62	42	57	61	59	56	51	47	53	50	49	60	66	62	63	60	52	61	52	52.9
	MIN	45	31	19	24	35	33	27	26	14	27	31	37	30	31	38	40	34	29	31	19	19	33	19	26	30	40	35	45	34	41	28	30.6
MAGIC DAM	MAX																																
	MIN																																
MINIDOKA 10 WNW	MAX	60	58	33	30	33	41	35	37	28	36	45	50	58	41	40	52	60	50	48	48	36	49	47	45	57	65	53	58	52	46	57	46.4
	MIN	32	30	15	11	20	30	27	24	4	7	18	26	29	28	30	34	33	30	28	15	15	17	27	23	25	26	33	33	29	29	30	24.5
MINIDOKA DAM	MAX	60	60	35	35	42	43	39	37	37	46	48	58	55	41	48	60	59	56	50	46	50	50	54	57	66	63	55	53	51	59	50	50.4
	MIN	35	30	22	16	31	32	28	25	11	19	25	35	29	28	36	38	36	32	34	16	15	34	23	26	29	40	37	37	32	36	36	29.1
PAUL 1 ENE	MAX	54	63	38	40	36	44	37	37	30	38	49	52	61	41	42	55	62	53	47	50	37	50	39	39	59	67	54	57	53	50	59	48.2
	MIN	36	23	21	17	23	32	27	25	18	19	18	29	30	29	31	37	38	31	31	15	15	19	18	18	26	28	37	40	31	35	30	26.9
[illegible]	MAX	48	50	34	30	33	40	41	42	33	31	38	45	49	36	36	43	49	42	40	44	30	41	45	39	51	56	50	49	47	46	48	42.1
	MIN	33	29	16	10	10	28	25	25	4	6	18	25	30	28	28	28	32	24	20	13	11	13	24	20	21	28	33	35	26	28	29	22.6
[illegible]	MAX	51	50	34	34	42	41	36	35	34	41	43	45	43	39	41	49	47	46	47	45	46	48	47	56	62	60	56	54	45	52	48	45.7
	MIN	35	28	22	13	27	32	25	22	2	3	17	33	28	26	31	35	32	28	26	15	17	28	25	22	27	39	35	35	28	37	30	26.1
[illegible]	MAX	53	59	46	36	44	43	36	35	38	46	49	58	58	47	50	55	55	52	50	48	49	49	48	58	64	60	58	59	52	58	49	50.6
	MIN	37	28	20	14	29	31	25	22	8	18	25	35	28	28	33	36	34	25	25	17	19	28	22	23	28	38	34	36	30	37	29	27.2
TWIN FALLS 2 NNE	MAX	59	62	40	34	37	45	36	31	34	38	47	52	61	41	41	58	62	53	46	50	37	51	48	46	59	64	53	60	53	49	58	48.5
	MIN	36	31	27	21	26	32	27	25	16	16	21	33	30	29	33	40	37	32	32	19	17	18	26	26	28	28	32	34	32	32	31	28.0
TWIN FALLS 3 SE	MAX	60	63	39	34	40	47	38	35	34	38	49	55	63	43	43	59	64	56	53	52	38	54	36	60	61	66	55	60	57	53	51	50.2
	MIN	35	31	26	19	25	32	27	25	13	12	21	36	30	29	32	38	39	32	32	19	19	24	26	29	28	31	35	35	34	35	29	28.3
TWIN FALLS WSO	MAX	60	64	36	31	38	46	36	35	30	35	46	53	60	40	42	56	63	55	46	50	37	52	48	47	59	64	54	61	55	51	59	48.7
	MIN	45	30	26	17	25	32	26	25	9	11	20	34	29	29	32	37	39	32	32	18	18	19	25	25	30	31	33	36	32	32	31	27.7
[illegible]																																	
NORTHEASTERN VALLEYS 08																																	
[illegible]	MAX	39	36	29	38	45	39	33	34	36	40	48	48	34	30	48	53	54	44	40	34	48	40	42	50	58	54	51	46	48	48	45	43.0
	MIN	25	27	19	19	23	29	23	23	12	12	15	23	24	22	24	28	33	24	24	8	8	15	18	18	23	23	32	31	26	28	30	22.2
CHILLY BARTON FLAT	MAX	39	42	32	33	37	38	34	35	34	43	43	44	41	32	45	48	54	51	40	29	43	44	37	47	53	50	49	46	43	44	44	41.7
	MIN	32	24	6	7	11	25	25	26	11	8	16	27	21	18	25	30	34	23	22	5	12	30	11	20	24	31	30	28	22	32	26	21.4
[illegible]	MAX	46	45	33	37	35	34	33	35	40	41	39	40	41	36	43	44	45	44	40	36	43	42	41	41	54	53	45	43	42	49	48	41.5
	MIN	32	27	27	19	32	28	22	22	5	6	8	24	20	19	29	30	33	25	21	4	18	19	13	17	21	28	22	33	30	33	31	22.5
[illegible]	MAX	42	40	27	31	40	39	35	33	37	40	40	44	40	34	41	52	53	40	33	29	45	43	36	38	52	51	50	45	43	52		40.8
	MIN	31	15	7	9	20	24	17	19	- 7	5	5	27	22	18	24	32	34	22	15	2	15	23	14	16	19	29	30	32	27	37		19.1
MACKAY RANGER STATION	MAX	44	43	42	31	41	39	35	35	39	48	46	46	39	39	46	47	50	38	39	31	41	41	39	45	53	53	51	48	45	49	45	42.8
	MIN	31	25	9	4	10	27	24	27	14	14	10	24	18	19	20	30	27	25	19	9	8	31	22	23	20	31	31	29	24	32	27	21.4
MACKAY 4 NW	MAX	46	44	27	27	35	39	32	32	38	45	38	42	39	34	40	44	51	38	39	30	42	40	37	46	51	48	49	45	40	45	42	40.1
	MIN	28	22	6	6	9	23	21	25	7	5	12	25	21	15	22	29	30	13	23	6	19	29	18	19	22	30	28	28	20	31	25	19.9
[illegible]	MAX	46	43	37	39	47	49	40	37	39	43	48	55	50	40	45	58	56	47	48	38	50	49	44	48	62	61	58	59	54	48	47	47.9
	MIN	31	27	18	18	28	29	20	24	6	10	18	32	30	28	21	31	34	23	26	5	12	30	12	17	19	32	34	30	35	33	28	23.9
SALMON 1 N	MAX	51	48	37	42	50	46	36	38	35	38	43	56	51	39	52	57	55	49	49	38	53	51	47	49	58	62	59	55	46	59	50	48.3
	MIN	36	31	25	26	38	26	23	24	8	11	17	25	25	24	31	33	39	28	29	10	21	29	19	27	23	35	35	39	27	37	33	26.9

SEE REFERENCE NOTES FOLLOWING STATION INDEX

DAILY TEMPERATURES

IDAHO
MARCH 1974

STATION		DAY OF MONTH 1	2	3	4	5	6	7	8	9	10	11	12	13	14	15	16	17	18	19	20	21	22	23	24	25	26	27	28	29	30	31	AVERAGE
* * *																																	
UPPER SNAKE RIVER PLAINS 09																																	
ABERDEEN EXP STATION	MAX	49	54	33	30	34	40	37	37	29	38	45	49	54	39	38	49	61	53	45	48	31	47	48	44	55	62	52	52	50	47	55	45.4
	MIN	27	28	12	13	14	32	27	25	12	19	20	26	28	28	28	31	33	30	29	9	10	12	23	24	22	24	38	37	30	31	30	24.3
AMERICAN FALLS 1 SW	MAX	53	54	33	30	38	41	39	40	40	45	49	57	38	39	45	60	62	49	47	33	47	47	46	56	64	64	55	54	50	56	49	47.7
	MIN	41	31	24	19	29	33	33	27	21	21	24	29	31	31	30	30	32	32	33	10	18	36	25	29	24	38	42	40	34	41	31	29.6
ARCO 3 SW	MAX										45	46	45	43	44	45	52	51	49	46	38	42	44	44	48	54	54	52	51	46	49	48	47.1
	MIN										16	17	26	20	20	21	30	31	28	21	9	14	26	16	23	23	34	34	35	29	36	32	24.6
ASHTON	MAX	45	42	25	23	33	35	45	37	38	41	43	46	38	35	41	52	50	41	37	25	38	33	35	35	42	42	45	45	39	47	40	39.1
	MIN	33	25	18	8	22	30	27	28	15	16	15	23	29	15	27	32	33	28	18	- 4	5	15	4	13	20	35	33	33	23	33	28	21.9
BLACKFOOT 2 SSW	MAX	55	54	30	30	39	39	40	40	40	48	50	58	55	39	50	62		51	48	33	44	47	44	55	61	58	54	52	50	57	49	47.7
	MIN	44	25	22	16	27	33	30	28	24	21	22	30	33	27	32	35		32	28	6	14	31	20	25	21	38	39	39	30	40	30	28.1
CRATERS OF THE MOON NM	MAX	43	41	27	25	34	33	32	31	35	45	43	53	43	36	44	51	48	42	43	40	36	42	40	45	50	50	44	42	38	42	43	40.7
	MIN	31	26	15	6	21	25	23	21	12	15	18	27	21	18	18	30	38	23	20	5	10	26	17	18	23	32	33	30	22	34	26	22.1
DUBOIS EXP STATION	MAX	39	40	32	23	33	35	34	34	33	41	34	39	38	37	44	40	44	45	38	26	30	30	31	31	40	38	43	43	42	49	47	37.2
	MIN	32	27	14	3	20	25	26	27	17	12	13	27	26	11	19	31	33	25	19	- 2	6	11	9	13	21	33	32	34	21	33	28	20.8
FORT HALL INDIAN AGNCY	MAX	54	54	31	29	37	37	42	39	41	50	53	56	51	38	50	62	50	48	49	34	44	46	44	57	67	60	54	50	49	55	53	47.9
	MIN	43	30	24	17	28	32	31	28	24	21	23	33	32	28	34	36	37	32	29	8	16	33	23	27	24	40	42	36	33	41	30	29.5
HAMER 4 NW	MAX	48	47	34	30	37	41	41	39	38	44	46	52	49	38	46	52	55	51	48	32	41	38	39	45	46	46	50	56	53	52	49	44.6
	MIN	31	31	19	10	25	10	29	30	23	15	17	24	30	16	24	32	25	28	20	1	9	17	12	10	18	34	35	36	23	27	29	22.3
HOWE	MAX	61	38	36	34	47	48	41	37	43	49	46	52	41	39	47	54	60	49	49	46	45	41	45	47	52	50	59	46	57	59	52	47.4
	MIN	32	20	16	20	26	30	31	23	20	21	28	32	20	23	24	31	32	22	13	9	16	17	19	21	28	35	37	29	32	35	31	24.9
IDAHO FALLS 2 ESE	MAX	51		32	29	38	39	44	39	40	48	49	54	51	36	45	60	57	51	47	39	42	43	42	43	57	54	53	50	47	55	50	46.2
	MIN	39	30	22	16	27	32	30	28	23	20	22	26	31	28	31	33	44	31	24	5	5	31	15	26	20	39	39	36	32	39	30	27.5
IDAHO FALLS FAA AP	MAX	51	48	29	28	36	39	39	38	37	43	45	52	42	33	43	57	54	45	47	28	43	38	41	42	57	50	52	51	45	54	47	43.7
	MIN	37	23	16	16	28	32	30	17	24	24	26	30	29	29	31	33	39	32	16	10	19	31	18	28	24	40	39	36	32	34	30	27.5
IDAHO FALLS 46 W	MAX	53	40	31	30	37	38	35	30	40	49	45	52	36	37	47	55	51	46	45	31	42	53	47	56	57	48	51	49	48	53	56	44.8
	MIN	35	21	20	15	28	32	28	25	17	18	22	28	30	24	23	30	33	29	25	8	11	28	13	17	19	24	36	35	27	31	30	24.6
MALTA 2 E	MAX	63	48	34	37	45	40	43	39	37	48	53	62	57	49	58	61	60	55	55	40	52	50	47	59	66	62	56	52	50	60	50	51.2
	MIN	45	30	20	23	34	33	29	27	22	23	27	36	30	29	36	40	36	32	35	8	15	28	28	24	36	38	34	36	34	28	30	29.9
MASSACRE ROCKS ST PK	MAX	60	48	34	34	44	45	42	39		49	54	60	51	40		66	54	46	50	35	48	47	49	57	65	58	54	51				49.2
	MIN	38	27	20	21	31	32	30	26	19			32	32	29				32	30	12	14	26	26	24	32	38	41	40				28.3
POCATELLO WSO AP	MAX	55	50	30	32	39	41	43	42	43	47	52	57	43	38	52	63	53	47	49	34	46	45	43	55	63	55	54	51	50	57	49	47.7
	MIN	44	25	19	18	31	31	31	26	21	24	24	30	28	31	35	36	40	32	19	9	18	32	24	28	27	41	43	35	35	35	32	29.2
ST ANTHONY 1 WNW	MAX	46	47	47	28	32	37	35	40	37	36	39	39	47	34	35	39	44	50	45	46	25	40	33	37	38	45	42	45	53	43	53	40.5
	MIN	24	32	21	13	16	15	31	32	24	12	12	17	30	11	21	29	29	27	20	- 3	0	19	5	10	11	21	35	34	26	32	29	20.5
SUGAR	MAX	46	46	30	30	37	37	44	38	37	43	43	49	45	35	37	50	52	47	45	28	42	39	40	39	52	44	51	50	49	53	49	42.8
	MIN	36	28	23	12	23	32	31	28	24	15	16	28	28	21	26	34	32	29	24	5	9	20	18	19	22	36	37	37	32	36	29	25.5
* * *																																	
EASTERN HIGHLANDS 10																																	
ARBON 2 NW	MAX	42	40	36	31	35	40	41	39	35	43	42	44	43	39	42	48	53	45	38	41	50	42	40	52	56	52	53	48	44	53	46	43.6
	MIN	33	28	16	17	23	33	32	27	17	14	16	26	29	28	33	34	34	31	24	7	10	31	26	23	30	34	35	36	30	37	27	26.5
CONDA	MAX	44	46	42	30	25	36	36	43	41	37	42	42	45	31	38	45	50	49	38	41	24	37	33	34	40	52	39	45	41	42	43	39.7
	MIN	26	34	16	0	11	21	28	29	17	11	9	14	28	21	23	31	32	27	18	- 9	- 9	- 4	13	9	18	28	32	33	27	28	25	18.9
DRIGGS	MAX	48	40	35	27	30	34	40	48	47	45	45	40	40	33	35	48	45	40	38	32	35	35	35	37	50	45	47	45	40	47	45	40.4
	MIN	24	24	19	10	15	20	25	29	25	10	8	17	17	19	20	30	25	28	15	17	- 3	10	20	15	25	30	35	35	27	33	27	19.9
GRACE	MAX	44	40	31	27	31	36	42	40	40	46	45	45	45	39	42	52	51	49	42	45	40	39	36	41	58	54	48	49	47	44	45	43.0
	MIN	35	28	19	8	19	31	33	29	24	19	19	23	30	28	32	33	34	30	24	2	6	28	21	22	32	32	35	33	31	35	29	25.9
HENRY	MAX																																
	MIN																																
IDAHO FALLS 16 SE	MAX	46	45	26	24	32	39	45	39	39	43	45	44	41	35	43	51	47	41	39	28	35	36	35	39	52	37	49	43	40	46	38	40.1
	MIN	35	21	11	0	22	27	30	23	21	15	12	24	20	25	32	35	36	29	12	-12	0	26	8	20	25	35	34	29	31	26	26	21.9
ISLAND PARK DAM	MAX	37	42	28	23	28	31	33	33	37	39	38	38	35	33	37	40	41	40	31	20	28	33	30	29	45	41	40	42	36	40	39	35.1
	MIN	31	23	20	- 6	18	27	27	27	4	- 8	2	8	24	0	11	32	33	20	16	-25	- 8	5	-11	0	9	32	32	32	24	31	27	14.7
KILGORE	MAX	37	37	26	21	28	31	32	29	40	41	35	35	33	14	38	45	45	40	32	17	32	30	27	35	45	43	44	40	36	40	39	35.1
	MIN	25	24	5	- 8	17	23	24	24	0	0	- 1	20	22	0	13	29	28	20	11	-13	- 6	8	- 6	2	8	31	31	31	28	30	26	14.4
LIFTON PUMPING STATION	MAX	50	43	35	29	40	40	45	40	39	42	39	44	44	42	47	50	51	42	42	27	39	38	34	45	55	49	46	45	45	48	42	42.5
	MIN	32	22	7	8	20	32	32	25	13	13	13	15	21	25	30	29	30	24	20	6	9	29	17	12	26	32	34	31	31	32	28	22.5
MALAD	MAX		42	34	31	36	39	47	40	43	52	53	52	42	45	49	58	58	54	50	38	45	42	43	51	61	53	56	48	51	54	48	47.2
	MIN		31	21	12	25	32	33	34	25	24	24	29	34	29	35	35	37	36	24	12	14	14	27	21	28	39	38	37	30	39	32	28.4
MALAD CITY	MAX	48	47	37	31	38	41	48	47	43	47	49	53	50	46	53	62	59	55	55	48	47	46	45	56	65	63	57	57	51	55	55	50.1
	MIN	28	30	17	5	23	29	30	35	23	15	18	24	33	28	34	32	35	35	22	13	12	26	29	18	23	38	37	38	26	38	30	26.6
MONTPELIER RANGER STA	MAX	44	50	40	39	27	40	43	50	44	39	43	43	53	39	43	45	49	52	39	41	25	38	35	32	45	54	49	52	42	45	47	42.8
	MIN	23	35	16	9	14	22	33	30	16	12	14	15	22	26	26	31	31	30	18	4	3	5	19	12	17	24	34	36	29	32	27	21.5
OAKLEY	MAX	60	53	30	36	45	43	42	34	38	48	51	60	47	47	57	60	57	45	52	38	52	48	45	60	62	51	52	52	50	62	50	49.3
	MIN	43	25	20	13	29	31	26	24	19	23	30	35	30	28	36	42	40	31	29	15	18	32	23	25	32	39	36	32	31	36	31	28.2
PALISADES DAM	MAX	52	52	33	30	36	40	48	49	44	45	43	49	49	34	46	52	54	50	41	35	33	38	33	34	54	54	46	49	44	48	47	43.9
	MIN	37	30	21	11	21	30	32	31	22	21	13	24	30	26	30	35	35	31	28	- 1	3	29	8	14	14	36	36	34	33	33	29	25.0
PRESTON 3 NE	MAX	45			44	29	39	40	47			46	45	51									44			54	64	57			53		
	MIN	29			5	14	27	34	33			21	22	29									14			23	35	39			34		
STREVELL	MAX	57		37	33	45	45	45			48	47			49	53	60	57	49	51	44			43	55	62	61	54	54	49		49	49.9
	MIN	23		17	15	25	32		25		20	27			25	35	40	38	31	26	11	14		25		28	35	31	32	31		29	26.7
SWAN VALLEY	MAX	48	46	31	28	35	38	47	44	45	46	46	51	50	34	43	51	53	48	43	25	39	35	34	35	56	40	52	51	43	52	43	43.2
	MIN	39	21	17	10	18	28	29	29	23	13	14	20	29	23	30	35	35	30	24	- 5	12	27	9	17	19	35	36	32	29	34	28	23.9

SEE REFERENCE NOTES FOLLOWING STATION INDEX

DAILY TEMPERATURES

IDAHO
MARCH 1974

STATION		DAY OF MONTH 1	2	3	4	5	6	7	8	9	10	11	12	13	14	15	16	17	18	19	20	21	22	23	24	25	26	27	28	29	30	31	AVERAGE
TETONIA EXP STATION	MAX	48	47	29	25	39	35	42	39	41	42	41	46	45	32	42	50	48	55	37	28	37	37	31	35	47	46	45	42	38	47	45	40.7
	MIN	33	29	18	8	20	29	29	24	8	10	10	15	24	18	18	33	35	25	20	-12	1	18	1	12	18	33	33	32	26	32	27	20.3

SEE REFERENCE NOTES FOLLOWING STATION INDEX

DAILY SOIL TEMPERATURES

IDAHO
MARCH 1974

STATION	DEPTH (IN)	TIME	DAY OF MONTH 1	2	3	4	5	6	7	8	9	10	11	12	13	14	15	16	17	18	19	20	21	22	23	24	25	26	27	28	29	30	31	AVERAGE
ABERDEEN EXP STA																																		
	4	MAX	32	36	34	33	33	33	36	34	34	34	40	43	43	38	36	42	48	47	46	40	38	37	39	44	45	48	47	47	46	42	46	40.0
		MIN	31	32	32	32	32	33	33	33	33	33	32	34	34	35	35	36	38	40	40	35	34	35	35	35	35	36	43	43	39	38	38	35.3
IDAHO FALLS 6 NW																																		
	4	MAX	30	30	30	30	30	30	30	30	30	30	30	30	30	31	31	31	31	31	31	31	32	32	32	32	32	35	39	40	40	39	40	32.3
		MIN	30	30	30	30	30	30	30	30	30	30	30	30	30	30	31	31	31	31	31	31	31	32	32	32	32	32	35	35	34	35	35	31.3
KUNA 3 E																																		
	4	MAX	39	39	40	39	38	38	38	38	37	36	37	40	41	42	41	43	44	45	43	42	39	40	40	41	43	43	44	44	44	44	45	40.9
		MIN	37	39	38	37	37	37	37	37	36	36	36	37	40	40	40	40	43	43	41	39	38	39	39	40	41	42	43	43	44	43	43	39.5
	8	MAX	42	43	43	43	43	43	43	43	43	42	42	44	45	46	45	46	47	47	47	46	45	44	45	45	45	46	47	48	48	48	48	44.9
		MIN	41	42	43	42	42	42	42	42	41	41	41	41	44	45	45	45	46	47	46	45	44	44	44	45	45	45	46	47	48	48	48	44.1
TWIN FALLS WSO																																		
	4	MAX	41	44	38	35	34	36	35	35	33	33	39	44	45	40	40	46	49	47	45	44	40	43	42	42	46	50	48	50	46	45	47	42.0
		MIN	38	38	33	34	34	34	33	32	32	32	32	33	38	36	36	37	42	39	38	35	34	34	36	36	35	44	40	44	39	37	38	36.2
	8	MAX	38	40	39	38	37	35	35	35	35	35	35	39	41	40	39	42	45	43	42	43	41	39	39	41	41	44	45	45	46	44	44	40.2
		MIN	36	38	38	37	35	35	35	35	35	35	35	35	39	39	38	38	42	42	42	40	38	38	39	39	39	41	43	43	42	39	42	38.5

SEE REFERENCE NOTES FOLLOWING STATION INDEX

SNOWFALL AND SNOW ON GROUND

IDAHO
MARCH 1974

STATION		DAY OF MONTH 1	2	3	4	5	6	7	8	9	10	11	12	13	14	15	16	17	18	19	20	21	22	23	24	25	26	27	28	29	30	31
[illegible]	SNOWFALL			T				.5																								
[illegible]	SNOWFALL													1.0		T																
[illegible]	SNOWFALL						-			-		-	-	-	-	-	-	-	-	-	-	-	-	-	-	-	-	-	-	-	-	-
[illegible]	SNOWFALL		T		1.0		T	T						1.5		3.0																
[illegible]	SNOWFALL		4.0		1.0					T			T			T																
NORTH CENTRAL PRAIRIES 02																																
COTTONWOOD	SNOWFALL				T				1.0					3.0					T	T												
[illegible]	SNOWFALL	7.0	T	1.0	T	T	1.0		.5				T	1.0	T					T						T	T				T	
[illegible]	SNOWFALL		.5	T			T																									
NORTH CENTRAL CANYONS 03																																
[illegible]	SNOWFALL	T	.2	T																												
[illegible] MOUNTAINS 04																																
[illegible]	SNOWFALL		1.0		T	1.0	T	1.0	2.0					T	2.0															T		
[illegible]	SNOWFALL			T	-	2.0	T	T	4.0					T	T	T																
[illegible]	SNOWFALL		1.0	3.0	5.0		3.0		8.0					4.0										T					3.0	5.0	2.0	T
AVERY R. S. NO 2	SNOWFALL	1.0			7.3	1.2																										
CASCADE 1 NW	SNOWFALL	T	1.5	.5	2.0	3.0	3.0	1.0	2.0			T	T	1.0	1.0	T														1.0		T
[illegible]	SNOWFALL	2.4	2.0	1.6	2.0	6.0	T	4.0	4.6	T							1.0	T	T	T									1.0	T	T	T
[illegible]	SNOWFALL	T	T	1.5		3.5	5.5	2.5	2.5					4.3				T		3.0			1.5						T	T	T	
[illegible]	SNOWFALL	T	4.0	T	1.0	4.0	1.0	3.0	1.0			1.0	T	1.0	2.0	1.0				T			T				T		2.0	3.0	3.0	T
[illegible]	SNOWFALL	4.0	1.0		T	3.0	1.0	T	2.0	T				4.0	1.0	T	T				2.0		1.0			T				T		3.1
[illegible]	SNOWFALL							1.8	3.0						6															1.6		
[illegible] STATION	SNOWFALL					.5		2.0	3.0				T																			
KETCHUM R S	SNOWFALL	5.0	4.0			5	2.0	2.0	4.0				4.0		T				T								T		1.0	T		
[illegible]	SNOWFALL	3.0	4.0	2.0	2.0	3.0	2.0	2.0	4.0			1.0	2.0	3.0	2.0	1.0		T												2.0		1.0
[illegible]	SNOWFALL	3.0	.6	3.0	2.5	3.1	6.5	T	1.5	T	T		.5	3.0	1.0	T				.7	.5			3.0	T	1.0			T	T		T
WARREN	SNOWFALL	6.0	6.0	2.0	4.0	3.0	3.0	3.0	4.0				2.0	1.0	6.5					.5				.3				2.0		3.0	3.0	3.0
[illegible]	SNOWFALL	T	.3	T	.1		T	4.3	1.0				T	T	T																	
[illegible]	SNOWFALL																															
GLENNS FERRY	SNOWFALL						.5	.5	T																							
[illegible]	SNOWFALL																															
REYNOLDS	SNOWFALL						3.0	2.0	2.0																							
[illegible]	SNOWFALL		6.0	.5			1.0	T																								T
[illegible]	SNOWFALL																															

SEE REFERENCE NOTES FOLLOWING STATION INDEX

SNOWFALL AND SNOW ON GROUND

IDAHO
MARCH 1974

STATION		DAY OF MONTH 1	2	3	4	5	6	7	8	9	10	11	12	13	14	15	16	17	18	19	20	21	22	23	24	25	26	27	28	29	30	31
RICHFIELD	SNOWFALL		4.6	.5				3.4	.8																							
	SN ON GND	9	12	12	12	11	10	12	12	12	11	10	8	8	7	6	3	2	1	T	T											
TWIN FALLS WSO	SNOWFALL		6.0	.8	T		1.0	1.9	3.5	T				T	T	T																
	SN ON GND		6	4	3	2	1	2	3	3	1	T		T	T																	
* * * NORTHEASTERN VALLEYS 08																																
GIBBONSVILLE	SNOWFALL		T	T			T		1.0					T	T	T				1.0			T	T	T							T
	SN ON GND	17	17	17	16	15	15	15	15	15	15	14	14	14	14	14	13	13	13	12	12	11	11	11	11	11	11	10	10	9	8	8
* * * UPPER SNAKE RIVER PLAINS 09																																
ABERDEEN EXP STATION	SNOWFALL		3.5	T			T	2.0							T	.5					T								2.0	.4		.9
	SN ON GND		5	T			T	2							T						T											
ASHTON	SNOWFALL	T	5.0	1.0	.2	.2	.5	5.0	2.0				T	3.0	T	T	T	T	T	.1										T	T	.5
	SN ON GND	26	31	31	31	30	29	33	34	32	31	30	29	32	31	29	26	24	22	22	22	21	20	18	17	16	13	10	6	5	5	3
BLACKFOOT 2 SSW	SNOWFALL	-	-	-	-	-		-		-	-		-		-	-	-	-	-					-		-	-	-	-	-	-	-
	SN ON GND	-	3	-	-	-		-		-		-	-		-	-	-	-	-	-	-	-	-	-	-	-	-	-	-	-	-	-
CRATERS OF THE MOON NM	SNOWFALL	1.0	4.5	T			T	3.0																					T	T		
	SN ON GND	-	-	-	-	-	-	26	27	-	-	25	-	-	-	24	-	-	20	-	18	-	16	-	-	10	-	-	2			
DUBOIS EXP STATION	SNOWFALL	T	4.1					4.2	.7					T						T			T									
	SN ON GND	11	15	15	15	15	15	19	20	19	19	19	19	19	18	16	14	11	11	11	11	11	11	10	10	10	9	7	4	3	1	T
IDAHO FALLS FAA AP	SNOWFALL		2.3	T	T	T	T	T	T					T	T	T			T	T			T									T
	SN ON GND	T	T	2	2	2	1	1	T	T	T	T	T								T											T
IDAHO FALLS 46 W	SNOWFALL							.5																								
	SN ON GND																															
POCATELLO WSO AP	SNOWFALL		2.0		.1	T	.9	2.0	T					T	.7				T	8			T	T								T
	SN ON GND		T	2	1	T		1							T						1	T		T								
	WTR EQUIV		.2	.2																												
* * * EASTERN HIGHLANDS 10																																
ISLAND PARK DAM	SNOWFALL	2.0	11.0	1.0	4.0	7.0	2.5	15.0	11.5				1.0	2.0	T					3.0			T		2.0	T		4.0	2.0	2.0	3.0	.5
	SN ON GND	57	65	64	66	68	68	78	84	77	73	70	70	70	70	69	66	64	61	63	62	61	60	60	61	60	59	60	60	62	64	62
KILGORE	SNOWFALL	1.5	5.0		1.0	2.5	T	7.0	2.0					.5					T	T			T		T		T	2.5		T	2.5	
	SN ON GND	32	-	36	37	-	34	41	-	37	-	-	34	-	-	32	-	30	29			28		-	-	-	-	30	28		-	28
MALAD CITY	SNOWFALL		3.3	1.0	T	T									T									T								
	SN ON GND	10	11	10	10	10	9	7	[illegible]	4	2	T	T	T	T	T	T															
MONTPELIER RANGER STA	SNOWFALL			2.6	T	T	T	T							1.4	T	T				T		T	.6								T
	SN ON GND	22	20	23	22	22	21	20	19	18	18	18	16	15	16	15	14	12	10	8	8	8	8	8	6	6						T
OAKLEY	SNOWFALL		4.0				4.0																									
	SN ON GND		3	3	3	T	2	2	2	T	T																					
SWAN VALLEY	SNOWFALL		1.0	T	2.0	1.0	3.0	3.0							T					T			1.0									2.0
	SN ON GND	14	14	14	16	16	18	15	14	13	12	12	11	10	10	9	8	6	6	6	4	2	1									

SEE REFERENCE NOTES FOLLOWING STATION INDEX

STATION INDEX

IDAHO
MARCH 1974

STATION	INDEX NO.	DIVISION	COUNTY	DRAINAGE #	LATITUDE	LONGITUDE	ELEVATION	OBSERVATION TIME AND TABLES: TEMP.	PRECIP.	EVAP.	SPECIAL (SEE NOTES)	OBSERVER
ABERDEEN EXP STATION	0010	09	BINGHAM	12	42 57	112 50	4405	8A	8A	8A	G	EXPERIMENT STATION
[illegible] MINE	[illegible]	06	OWYHEE	12	43 00	116 42	7220				S	NATL WEATHER SERVICE
AMERICAN FALLS 1 SW	0227	09	POWER	12	42 47	112 52	4318	5P	5P			IDAHO POWER CO (PLANT)
ANDERSON DAM	0282	04	ELMORE	2	43 21	115 28	3882	6P	6P		C H	U S BUR RECLAMATION
ARBON 2 NW	0347	10	POWER	12	42 30	112 34	5170	6P	6P			MRS GENA NEWPORT
ARCO 3 SW	0375	09	BUTTE	6	43 36	113 20	5328	5P	5P			VINCENT SULLIVAN
ASHTON	0448	04	ELMORE	2	43 36	115 55	3275	8A	8A	8A	H	U S BUR RECLAMATION
ASHTON	0470	09	FREMONT	12	44 04	111 27	5260	7A	7A		H	GEORGE S SADORUS
ATLANTA	0491	04	ELMORE	2	43 48	115 08	5500	4P	4P		C H	HOWARD D WALLACE
ATLANTA SUMMIT	0499	04	ELMORE	2	43 45	115 14	7590				S	SOIL CONSERVATION SERV.
AVERY R. S. NO 2	0528	04	SHOSHONE	10	47 15	115 55	2390	5P	5P		H	U. S. FOREST SERVICE
BALD MOUNTAIN	0540	04	BLAINE	12	43 39	114 24	8700				C	U.S. FOREST SERVICE
BARBER FLAT GS	0589	04	BOISE	2	43 49	115 32	4130				S	NATL WEATHER SERVICE
BAYVIEW MODEL BASIN	0667	01	KOOTENAI	9	47 59	116 33	2075	8A	8A			U S NAVY
BENTON DAM	0789	01	BONNER	8	48 21	116 48	2640				C	U S FOREST SERVICE
BENTON SPRING	0792	01	BONNER	9	48 21	116 46	4900				S	USFS EXPERIMENTAL FOR
BLACKFOOT 2 SSW	0915	09	BINGHAM	12	43 10	112 21	4487	5P	5P		H	RADIO STATION KBLI
BLISS	1002	07	GOODING	12	42 57	115 00	3275	6P	6P			NORTH SIDE CANAL CO
BOGUS BASIN	1014	04	BOISE	8	43 46	116 06	6196				S	NATL WEATHER SERVICE
BOISE 3 E	1016	05	ADA	2	43 37	116 08	3377				C	MILTON JOHNSTON
BOISE 7 N	1017	05	ADA	2	43 43	116 12	3885	8P	8P			EARL S OURADA
BOISE LUCKY PEAK DAM	1018	05	ADA	12	43 33	116 04	2840	8A	8A		C	CORPS OF ENGINEERS
BOISE WSO AP R	1022	05	ADA	12	43 34	116 13	2838	MID	MID		C HJ	NATL WEATHER SERVICE
BONANZA	1050	04	CUSTER	11	44 22	114 44	6420				S	NATIONAL WEATHER SERV
BONNERS FERRY 1 SW	1079	01	BOUNDARY	5	48 41	116 19	1860	5P	5P		C H	ARLO T GRUNERUD
BOSTETTER GS	1091	06	CASSIA	12	42 10	114 12	7500				S	SOIL CONSERVATION SERV
BROWNLEE DAM	1180	04	ADAMS	12	44 50	116 52	1844	8A	8A			IDAHO POWER COMPANY
BROOF MEADOWS	1186	04	VALLEY	11	44 25	115 19	6390				S	U S FOREST SERVICE
BRUNEAU	1195	06	OWYHEE	12	42 53	115 48	2530	6P	6P			JUDY L. KING
BURLEY FACTORY	1298	07	CASSIA	12	42 33	113 48	4140				C	AMALGAMATED SUGAR CO
BURLEY FAA AP	1303	07	CASSIA	12	42 32	113 46	4146	MID	MID		H	FED AVIATION AGENCY
BURNT KNOB	1317	04	IDAHO	11	45 43	115 01	6400				S	U S FOREST SERVICE
CABINET GORGE	1363	01	BONNER	9	48 05	116 04	2257	5P	5P			WASH WATER POWER CO
CALDER	1370	04	SHOSHONE	10	47 16	116 11	2096				C	WILLIAM K. JONES
CALDWELL	1380	05	CANYON	2	43 40	116 41	2370	MID	5P			TWIN CITIES BROCSTNG CO
CAMBRIDGE	1408	05	WASHINGTON	12	44 34	116 41	2650	6P	6P			STUART DOPF
CAMBRIDGE 2 NE	1410	05	WASHINGTON	12	44 35	116 38	2660				C	HOWARD C MARTI
CAREY 2 SSE	1472	07	BLAINE	12	43 17	113 56	4770				C	MRS MILLARD L. MEANEA
CASCADE 1 NW	1514	04	VALLEY	8	44 32	116 03	4896	4P	4P		C H	U S BUR RECLAMATION
CASTLEFORD 2 N	1551	07	TWIN FALLS	12	42 33	114 52	3825	5P	5P			MR EARL HEIDEL
CAYUSE CREEK	1577	04	CLEARWATER	3	46 40	115 04	3500				S	SOIL CONSERVATION SERV.
CENTERVILLE ARBAUGH RH	1636	04	BOISE	2	43 54	115 51	4300		6P		H	MRS XINIA JONES
CHALLIS	1663	08	CUSTER	11	44 30	114 14	5175	8A	8A		C	U S FOREST SERVICE
CHILLY BARTON FLAT	1671	08	CUSTER	6	43 59	113 49	6260	5P	5P			JAMES E. DAYLEY
CLARKIA RANGER STATION	1831	04	SHOSHONE	10	47 01	116 15	2835	4P	4P		C	U S FOREST SERVICE
COBALT	1932	04	LEMHI	11	45 05	114 14	5010	5P	5P		H	MRS. ELSIE M. SCHMUCK
COEUR D ALENE 1 E	1956	01	KOOTENAI	4	47 41	116 45	2158	5P	5P		C H	U S FOREST SERVICE
CONDA	2071	10	CARIBOU	12	42 43	111 33	6200	8A	8A			J R SIMPLOT CO
COTTONWOOD	2154	02	IDAHO	3	46 01	116 20	3400	8A	8A		H	LLOYD D ROSE
COTTONWOOD 2 WSW	2159	02	IDAHO	3	46 02	116 23	3945				C	SABI FREI
COUNCIL	2187	05	ADAMS	12	44 44	116 26	2950	5P	5P		C H	U S FOREST SERVICE
CRATERS OF THE MOON NM	2260	09	BUTTE	6	43 28	113 34	5897	5P	5P		H	CRATERS OF THE MOON N M
DEADWOOD DAM	2385	04	VALLEY	8	44 19	115 38	5375	4P	4P		C H	U S BUR RECLAMATION
DEADWOOD SUMMIT	2395	04	VALLEY	11	44 32	115 34	7000				S	NATL WEATHER SERVICE
DEER CREEK	2422	04	KOOTENAI	4	47 44	116 29	3060				S	COEUR D'ALENE N F
DEER FLAT DAM	2444	05	CANYON	12	43 35	116 45	2510	7P	7P			CARL PADOUR
DIXIE	2575	04	IDAHO	11	45 33	115 28	5610	8A	8A			MRS ZILPHA L WENZEL
DORIS CREEK	2634	04	CLEARWATER	3	46 35	115 23	4750				S	U S FOREST SERVICE
DRIGGS	2676	10	TETON	12	43 44	111 07	6116	5P	5P			EDITH STEVENS
DRY CREEK FLAT	2696	10	ONEIDA	1	42 15	112 06	6350				S	SOIL CONSERVATION SERV
DRY FORK SUMMIT	2700	09	BUTTE	6	43 35	113 41	7300				S	NATIONAL WEATHER SERV
DUBOIS EXP STATION	2707	09	CLARK	6	44 15	112 12	5452	5P	5P		C H	INTERMOUNTAIN FRST & RG
DUBOIS 34 W	2722	08	CLARK	6	44 11	112 56	6180	5P	5P			CLOSED 6/30/72
DWORSHAK FISH HATCHERY	2845	03	CLEARWATER	3	46 30	116 18	995	8A	8A		C	DWORSHAK NATL FISH HAT
ELK CITY	2875	04	IDAHO	3	45 49	115 26	4058	8A	8A		H	MAX STAMPER
ELK RIVER 1 S	2876	04	CLEARWATER	3	46 46	116 11	2918	8A	8A		C	RUSSELL ECK
EMIGRANT SUMMIT	2927	10	BEAR LAKE	1	42 22	111 34	7350				S	NATL WEATHER SERVICE
EMMETT 2 E	2942	05	GEM	2	43 52	116 28	2500	5P	5P			JUDITH HARPER
ENAS[illegible]	2971	04	SHOSHONE	4	47 34	116 15	2400				C	MRS HAROLD KUISTI
FAIRFIELD RANGER STA	3108	04	CAMAS	12	43 21	114 47	5065	5P	5P		H	U S FOREST SERVICE

SEE REFERENCE NOTES FOLLOWING STATION INDEX

STATION INDEX

STATION	INDEX NO.	DIVISION	COUNTY	DRAINAGE	LATITUDE	LONGITUDE	ELEVATION	OBSERVATION TIME AND TABLES: TEMP.	PRECIP.	EVAP.	SPECIAL (SEE NOTES)	OBSERVER
FENN RANGER STATION	3143	03	IDAHO	3	46 06	115 33	1585	8A	8A		C	U S FOREST SERVICE
FLAT TOP MOUNTAIN	3252	06	OWYHEE	12	43 14	116 54	5800				S	WTMSTR-FRANK W ELFERING
FORT HALL INDIAN AGNCY	3297	09	BINGHAM	12	43 02	112 26	4460	5P	5P			FORT HALL IR PROJ
FORTY NINE MEADOWS	3314	04	SHOSHONE	3	47 06	115 53	4800				S	NATL WEATHER SERVICE
GALENA	3417	04	BLAINE	12	43 53	114 39	7300	5P	5P			GALE GELSKEY
GALENA SUMMIT	3422	04	BLAINE	12	43 53	114 42	8800				S	US SOIL CON SERVICE
GARDEN VALLEY RS	3448	04	BOISE	8	44 04	115 55	3212	5P	5P			U S FOREST SERVICE
GIBBONSVILLE	3554	08	LEMHI	11	45 33	113 57	4480	5P	5P		H	DANIEL C AMES
GILMORE SUMMIT RANCH	3576	08	CUSTER	11	44 19	113 31	6580				S	NATL WEATHER SERVICE
GLENNS FERRY	3631	05	ELMORE	12	42 56	115 19	2510	8A	8A		H	THREE ISLAND STATE PARK
GOODING	3677	07	GOODING	12	42 55	114 42	3560				C	ST-IDAHO DEPT OF E & CS
GRACE	3732	10	CARIBOU	1	42 35	111 44	5550	5P	5P		C	UTAH PWR & LIGHT CO
GRANDJEAN	3736	04	BOISE	8	44 09	115 10	5130				S	U S FOREST SERVICE
GRAND VIEW 2 W	3760	05	OWYHEE	12	43 00	116 08	2400	6P	6P			MRS. ALMA MEYERS
GRANGEVILLE	3771	02	IDAHO	3	45 55	116 08	3355	10P	10P			WS OBSERVER
GRANGEVILLE 11 SE	3780	04	IDAHO	3	45 50	115 56	2250	5P	5P			MRS. AL SCHWARTZ
GRASMERE	3809	06	OWYHEE	12	42 23	115 53	5126	5P	5P			LOIS SCHULTZ
GRASMERE 8 S	3811	06	OWYHEE	12	42 16	115 53	5130				C	BILL TINDALL
GROUSE	3882	04	CUSTER	6	43 42	113 37	6100	5P	5P			LYNN KEELE
GUNNEL GUARD STATION	3902	10	CASSIA	12	42 06	113 12	5880				S	NATL WEATHER SERVICE
HAILEY RANGER STATION	3942	04	BLAINE	12	43 31	114 18	5328	8A	8A		H	U S FOREST SERVICE
HAMER 4 NW	3964	09	JEFFERSON	6	43 58	112 16	4791	5P	5P			U S F & W L SERVICE
HARD CREEK G S	3980	04	IDAHO	8	45 10	116 00	7100				S	U S FOREST SERVICE
HAZELTON	4140	07	JEROME	12	42 36	114 08	4060	5P	5P			NORTH SIDE CANAL CO
HEADQUARTERS	4150	04	CLEARWATER	3	46 38	115 48	3138	8A	8A			POTLATCH FORESTS INC
HENRY	4230	10	CARIBOU	12	42 55	111 29	6350	5P	5P		C H	VANN CHRISTENSEN
HILL CITY	4268	04	CAMAS	12	43 18	115 03	5090	5P	5P			ELMER T BENNETT
HOLLISTER	4295	06	TWIN FALLS	12	42 21	114 34	4525	5P	5P			SALMON RIVER CANAL CO
HOWE	4384	09	BUTTE	6	43 47	113 00	4820	8A	8A			CHARLES D COWGILL
IDAHO CITY	4442	04	BOISE	2	43 50	115 50	3965	5P	5P			FRED A PROFFER
IDAHO FALLS 2 ESE	4455	09	BONNEVILLE	12	43 29	112 01	4765	5P	5P			KID-TV STATION
IDAHO FALLS 16 SE	4456	10	BONNEVILLE	12	43 21	111 47	5850	8P	8P		C	GEORGE W MEYER
IDAHO FALLS FAA AP	4457	09	BONNEVILLE	12	43 31	112 04	4730	MID	MID		H	FED AVIATION AGENCY
IDAHO FALLS 46 W	4460	09	BUTTE	6	43 32	112 57	4938	MID	MID		C HJ	NATL WEATHER SERVICE
IDAHO FALLS 6 NW	4464	09	BONNEVILLE	12	43 35	112 06	4788				G	MR. GARY CLEVERLY
IDA VADA	4475	06	OWYHEE	2	42 01	115 20	5850				S	CHRIS CALLEN
ISLAND PARK DAM	4598	10	FREMONT	12	44 25	111 24	6300	5P	5P	5P	H	U S BUR RECLAMATION
JACKSON PEAK	4612	04	BOISE	8	44 03	115 27	7050				S	SOIL CONSERVATION SERV.
JEROME	4670	07	JEROME	12	42 44	114 31	3740	5P	5P			NORTH SIDE CANAL CO
JOHNSON GUARD STATION	4709	10	CARIBOU	12	42 43	111 12	6811				S	U S FOREST SERVICE
JORDAN VALLEY 41 S	4725	06	OWYHEE	13	42 24	117 02	5100				S	BILL ROSS
KAMIAH	4793	03	LEWIS	3	46 14	116 01	1212		8A			C RICHARD BOVEY
KETCHUM 17 WSW	4840	04	BLAINE	12	43 37	114 41	8421				S	SOIL CONSERVATION SERV.
KETCHUM R S	4845	04	BLAINE	12	43 41	114 21	5890	8A	8A		C H	U S FOREST SERVICE
KILGORE	4908	10	CLARK	6	44 24	111 53	6150	5P	5P		H	MRS ROY MC GOVERN
KOOSKIA	5011	03	IDAHO	3	46 09	115 59	1260	5P	5P			E T GILROY
KUNA 2 NNE	5038	05	ADA	2	43 31	116 24	2685	6P	6P			HARRY U GIBSON
KUNA 3 E	5043	05	ADA	12	43 29	116 21	2775				G	JAMES J. MC COY
LEADORE	5169	08	LEMHI	11	44 41	113 22	6118				C	DONALD B NOBLE
LEADORE 2	5177	08	LEMHI	11	44 41	113 21	5968	5P	5P			JACK WEIGAND
LEATHERMAN PASS	5184	08	CUSTER	6	44 06	113 45	9800				S	NATL WEATHER SERVICE
LEWISTON WSO AP R	5241	03	NEZ PERCE	3	46 23	117 01	1413	MID	MID		C HJ	NATL WEATHER SERVICE
LIFTON PUMPING STATION	5275	10	BEAR LAKE	1	42 07	111 18	5926	MID	MID	MID		UTAH PWR & LIGHT CO
LOLO PASS	5356	04	IDAHO	3	46 38	114 33	5300				S	U S FOREST SERVICE
LOWMAN 3 E NO 2	5426	04	BOISE	8	44 05	115 34	3975	5P	5P			LESLIE FARBER
LUNCH PEAK	5432	01	BONNER	9	48 22	116 12	6360				S	U S FOREST SERVICE
MACKAY RANGER STATION	5462	08	CUSTER	6	43 55	113 37	5897	3P	3P		C	U S FOREST SERVICE
MACKAY 4 NW	5466	08	CUSTER	6	43 57	113 40	6000	6P	6P	6P		BIG LOST IRRIGATION CO.
MAGIC DAM	5510	07	BLAINE	12	43 15	114 22	4930	5P	5P			GERALD L BEAN
MALAD	5544	10	ONEIDA	1	42 12	112 15	4600	7P	7P		C	JUNIUS L CROWTHER
MALAD CITY	5559	10	ONEIDA	1	42 10	112 19	4467	5P	5P		H	MARGARET W JONES
MALTA 2 E	5563	09	CASSIA	12	42 18	113 17	4540	6P	6P			GEORGE STANTON
MALTA RANGER STATION R	5567	09	CASSIA	12	42 19	113 22	4510				C	U S FOREST SERVICE
MASSACRE ROCKS ST PK	5678	09	POWER	12	42 40	113 00	4230	6P	6P			MASSACRE R/CKS ST PK
MAY 8 ENE	5680	08	LEMHI	6	44 39	113 45	6800				S	NATL WEATHER SERVICE
MAY	5685	08	LEMHI	11	44 36	113 55	5110	5P	5P			MRS NORMA HERRIN
MC CALL	5708	04	VALLEY	8	44 54	116 07	5025	4P	4P		C H	U S FOREST SERVICE
MIDDLE FORK LODGE	5897	04	CUSTER	11	44 43	115 01	4480	8A	8A			MIDDLE FORK LODGE
MILL CREEK SUMMIT	5950	04	CUSTER	11	44 28	114 30	8794				S	NATL WEATHER SERVICE
MINIDOKA 10 WNW	5972	07	MINIDOKA	12	42 47	113 40	4290	8A	8A			JACK LOTT

SEE REFERENCE NOTES FOLLOWING STATION INDEX

STATION INDEX

IDAHO
MARCH 1974

STATION	INDEX NO.	DIVISION	COUNTY	DRAINAGE #	LATITUDE	LONGITUDE	ELEVATION	OBSERVATION TIME AND TABLES: TEMP.	PRECIP.	EVAP.	SPECIAL (SEE NOTES)	OBSERVER
MINIDOKA DAM	5980	07	MINIDOKA	12	42 40	113 29	4210	5P	5P			NATL WILDLIFE REFUGE
MONTPELIER RANGER STA	6053	10	BEAR LAKE	1	42 19	111 18	5960	8A	8A		H	U S FOREST SERVICE
MOSES CREEK SUMMIT	6077	04	BOISE	2	43 56	115 40	5990				S	SOIL CONSERVATION SERV.
MOOSE CREEK	6082	04	LEMHI	11	45 39	113 58	6200				S	U S FOREST SERVICE
MOOSE CREEK RANGER STA	6087	04	IDAHO	3	46 08	114 55	2480				S	U S FOREST SERVICE
MOSCOW 5 NE	6148	02	LATAH	7	46 48	116 55	3000				C	UNIVERSITY OF IDAHO
MOSCOW UNIV OF IDAHO	6152	02	LATAH	7	46 44	116 58	2660	5P	5P	5P	G	UNIVERSITY OF IDAHO
MOUNTAIN HOME	6174	05	ELMORE	12	43 09	115 43	3185	10A	10A		C	RADIO KFLI
MUD FLAT	6208	06	OWYHEE	13	42 36	116 34	5500				S	SOIL CONSERVATION SERV
MULLAN	6230	04	SHOSHONE	4	47 28	115 48	3319				C	BRUNO E AIRAS
MULLAN PASS	6237	04	SHOSHONE	4	47 27	115 40	5963				S	NATL WEATHER SERVICE
NEW MEADOWS RANGER STA	6388	04	ADAMS	11	44 58	116 17	3870	8A	8A			U S FOREST SERVICE
NEZPERCE	6424	02	LEWIS	3	46 15	116 15	3145	7P	7P		H	FRED VOGEL JR
NEZ PERCE PASS	6430	04	IDAHO	3	45 43	114 30	6587				S	U S FOREST SERVICE
NORTH STAR RANCH	6493	04	IDAHO	3	45 55	114 50	2800	9A	9A			CAROLYN WOLFINBARGER
OAKLEY	6542	10	CASSIA	12	42 14	113 53	4600	6P	6P		H	ROBERT WHITTLE
OLA 4 S	6590	05	GEM	8	44 08	116 17	2990	5P	5P		C	MRS. DOROTHY F. BEAL
ORofino	6681	03	CLEARWATER	3	46 29	116 15	1027	3P	3P			U S POSTAL DEPT.
PALISADES DAM	6764	10	BONNEVILLE	12	43 21	111 13	5385	5P	5P	5P	C	U S BUR RECLAMATION
PARK CREEK	6798	04	CUSTER	12	43 50	114 16	7700				S	NATL WEATHER SERVICE
PARMA EXPERIMENT STA	6844	05	CANYON	2	43 48	116 57	2215	8A	8A			U OF I EXPERIMENT STA
PAUL 1 ENE	6877	07	MINIDOKA	12	42 37	113 45	4210	8A	8A			AMALGAMATED SUGAR CO
PAYETTE	6891	05	PAYETTE	8	44 05	116 56	2150	5P	5P		H	G G BOLLINGER
PICABO	7040	07	BLAINE	12	43 18	114 04	4875	8A	8A			NICK PURDY
PIERCE R	7046	04	CLEARWATER	3	46 30	115 48	3185	8A	8A		C	MRS MARJORIE N. DYE
PINE 1 N	7077	04	ELMORE	2	43 30	115 18	4220				S	US GEOLOGICAL SURVEY
PLUMMER 3 WSW	7188	01	BENEWAH	4	47 19	116 57	2970				C	BENARD J. LA SARTE
POCATELLO WSO AP R	7211	09	POWER	12	42 55	112 36	4454	MID	MID		C HJ	NATL WEATHER SERVICE
PORTHILL	7264	01	BOUNDARY	5	49 00	116 30	1800	6P	6P		H	U S IMMIGRATION SERVICE
PORTHILL 1 SW	7269	01	BOUNDARY	5	49 00	116 30	1700				C	MRS. KATHRYN M. TRACHT
POTLATCH 3 NNE	7301	02	LATAH	7	46 58	116 53	2600	6P	6P		H	CLIFFORD J. FRENCH
POWELL	7320	04	IDAHO	3	46 31	114 41	3632	7A	7A		H	IDAHO DEPT OF HWYS
PRAIRIE	7327	04	ELMORE	2	43 30	115 35	4780				C	CLYDE J. COOK
PRESTON 3 NE	7346	10	FRANKLIN	1	42 08	111 50	4815	7A	7A			RADIO STATION KPST
PRIEST RIVER EXP STA	7386	01	BONNER	9	48 21	116 50	2380	5P	5P		H	U S FOREST SERVICE
PUTNAM MOUNTAIN	7465	10	BINGHAM	12	43 03	112 07	5667				S	FORT HALL IR PROJ
REED RANCH	7575	04	VALLEY	11	44 53	115 42	4100				S	U S FOREST SERVICE
REYNOLDS	7648	06	OWYHEE	12	43 12	116 45	3930	9A	9A		H	AGR RESEARCH SERVICE
RICHFIELD	7673	07	LINCOLN	12	43 04	114 09	4306	5P	5P		H	LESLIE F BUSHBY
RIGGINS	7706	03	IDAHO	11	45 26	116 18	1780	5P	5P			JAMES D LOGAN
RIRIE 12 ESE	7727	10	BONNEVILLE	12	43 34	111 34	5520		5P			JOHN L JOLLEY
SAGE CREEK	8016	08	CUSTER	11	44 08	114 02	8000				S	NATL WEATHER SERVICE
ST ANTHONY 1 WNW	8022	09	FREMONT	12	43 58	111 43	4950	9A	9A			STATE YOUTH TRNG CENTER
SAINT MARIES	8062	01	BENEWAH	10	47 19	116 34	2220	4P	4P			U S FOREST SERVICE
SALMON 1 N	8080	08	LEMHI	11	45 11	113 45	3970	5P	5P			RADIO STATION KSRA
SANDPOINT EXP STATION	8137	01	BONNER	9	48 17	116 34	2100	5P	5P		C H	SANDPOINT BRANCH EXP ST
SAWTELLE PEAK	8158	10	FREMONT	12	44 32	111 25	7720				S	U S BUREAU RECLAMATION
SEVEN DEVILS G.S.	8282	04	IDAHO	11	45 21	116 31	7150				S	U.S. FOREST SERVICE
SHAKE CREEK RANGER STA	8303	04	ELMORE	2	43 37	115 10	4727				S	SOIL CONSERVATION SERV.
SHOSHONE 1 WNW	8380	07	LINCOLN	12	42 58	114 26	3950	5P	5P			STATE DIV OF HWYS
SHOUP	8395	04	LEMHI	11	45 22	114 18	3400	5P	5P			FRANK VARIN
SLUG CREEK DIVIDE	8483	10	CARIBOU	12	42 34	111 18	7230				S	SOIL CONSERVATION SERV
SMITH CREEK	8509	01	BOUNDARY	5	48 57	116 36	3520				S	KANIKSU NATIONAL FOREST
SNOWBANK MOUNTAIN	8515	05	VALLEY	8	44 27	116 08	8280				S	NATL WEATHER SERVICE
SOLDIER CREEK ADM SITE	8548	04	CAMAS	12	43 29	114 49	5740				S	U S FOREST SERVICE
STANLEY	8676	04	CUSTER	11	44 14	114 54	6200	4P	4P			JERRY FUNDERBURG
STIBNITE STORAGE	8748	04	VALLEY	11	44 58	115 20	6500				S	NATL WEATHER SERVICE
STREVELL	8786	10	CASSIA	12	42 01	113 17	5290	5P	5P			WS OBSERVER
SUBLETT GUARD STATION	8802	10	POWER	12	42 22	112 58	5800				S	U S FOREST SERVICE
SUGAR	8818	09	MADISON	12	43 53	111 45	4890	5P	5P			GORDON E. JOHNSON
SWAN FALLS POWER HOUSE	8928	05	ADA	12	43 15	116 23	2325	5P	5P			IDAHO POWER COMPANY
SWAN VALLEY	8937	10	BONNEVILLE	12	43 27	111 20	5270	5P	5P		H	C.V. CAMPBELL
TENSED	9029	01	BENEWAH	4	47 10	116 55	2550	6P	6P			REV ERIC A FISCHER
TETONIA EXP STATION	9065	10	TETON	12	43 51	111 16	6170	5P	5P		C	U OF I EXPERIMENT STA
THREE CREEK	9119	06	OWYHEE	12	42 05	115 15	5460	5P	5P		C H	PAULA BRACKETT
TRINITY LAKE GUARD STA	9262	04	ELMORE	2	43 38	115 26	7765				S	SOIL CONSERVATION SERV.
TROUTDALE GUARD STA	9233	04	ELMORE	2	43 43	115 38	3475				S	SOIL CONSERVATION SERV.
TWIN FALLS 2 NNE	9294	07	TWIN FALLS	12	42 35	114 28	3690	8A	8A			ENTOMOLOGY RES DIV
TWIN FALLS 3 SE	9299	07	TWIN FALLS	12	42 32	114 25	3765	8A	8A			AMALGAMATED SUGAR CO
TWIN FALLS WSO	9303	07	TWIN FALLS	12	42 33	114 21	3960	8A	8A	8A	G	NATL WEATHER SERVICE

SEE REFERENCE NOTES FOLLOWING STATION INDEX

STATION INDEX

IDAHO
MARCH 1974

STATION	INDEX NO.	DIVISION	COUNTY	DRAINAGE	LATITUDE	LONGITUDE	ELEVATION	OBSERVATION TIME AND TABLES				OBSERVER
								TEMP.	PRECIP.	EVAP.	SPECIAL (SEE NOTES)	
VIENNA MINE	9422	04	BLAINE	11	43 48	114 51	8920				S	SOIL CONSERVATION SERV.
WALLACE WOODLAND PARK	9498	04	SHOSHONE	4	47 30	115 53	2935	8A	8A			MRS. MARIAN L. DANCER
WARREN	9560	04	IDAHO	11	45 16	115 40	5907	5P	5P		H	JACK W PICKELL
WEBER CREEK	9626	10	CLARK	6	44 23	112 40	6700				S	SOIL CONSERVATION SERV
WEISER 2 SE	9638	05	WASHINGTON	12	44 14	116 57	2103	5P	5P			RADIO KWEI
WET CREEK SUMMIT	9730	08	CUSTER	6	44 02	113 28	7600				S	NATL WEATHER SERVICE
WILLOW FLAT	9830	10	FRANKLIN	1	42 09	111 38	6100				S	US SOIL CON SERVICE
WINCHESTER 1 SW	9846	02	LEWIS	3	46 13	116 38	4180	6P	6P			HARVEY S. HUMPHREY
YELLOW PINE 7 S	9951	04	VALLEY	11	44 47	115 30	5100	8A	8A		C	MRS EMMA R COX

SEE REFERENCE NOTES FOLLOWING STATION INDEX

REFERENCE NOTES

Additional information regarding the climate of this State may be obtained by writing to the National Climatic Center, Federal Building, Asheville, N.C. 28801, or to the weather Service Office near you. Additional precipitation data are contained in the "HOURLY PRECIPITATION DATA" for this State.

DIMENSIONAL UNITS. Unless otherwise indicated, dimensional units used in this bulletin are: Temperature in F, precipitation and evaporation in inches and wind movement in miles. Monthly degree day totals are the sums of the negative departures of average daily temperatures from 65°F. In "Supplemental Data" table directions entered in figures are tens of degrees. Resultant wind is the vector sum of wind directions and speeds divided by the number of observations.

OBSERVATION TIME. The Station Index shows observation times in local standard time. During the summer months some observers take the observations on daylight saving time. Snow on ground in the "Snowfall and Snow on Ground" table is at observation time for all except National Weather Service Offices and FAA stations. For these stations snow on ground values are at 4:00 a.m., P.s.t. and 5:00 a.m., m.s.t., except Idaho Falls 46 W, which is 8:00 a.m., m.s.t. Data in the "Extremes" table, "Daily Precipitation" table, "Daily Temperature" table, "Evaporation and Wind" table, and snowfall in the "Snowfall and Snow on Ground" table, when published, are for the 24 hours ending at time of observation.

EVAPORATION is measured in the standard Weather Service-type pan of 4-foot diameter unless otherwise shown by footnote following the Evaporation and Wind table. Max and Min values in the Evaporation and Wind table are extremes of temperature of water in pan as recorded during 24 hours ending at time of observation. Wind is the total wind movement in miles over the evaporation pan as determined by a continuous anemometer recorder located 6-8 inches above the pan.

WATER EQUIVALENT values published in the "Snowfall and Snow on Ground" table are the water equivalent of snow, sleet, or ice on the ground. Samples for obtaining measurements are taken from different points for successive observations; consequently, occasional drifting and other causes of local variability in the snowpack may result in apparent inconsistencies in the record. Time of observation 10:00 a.m., P.s.t.

SNOWFALL: Entries of snowfall in the "Monthly Summarized Data" table, the "Snowfall and Snow on Ground" table, and in the "Seasonal Snowfall" table, include snow and sleet. Entries of snow on ground include snow, sleet, and ice.

NORMALS for all stations are climatological standard normals based on the period 1941-1970.

DIVISIONS, as used in this publication, became effective with data for January 1957.

STATION NAMES: Figures and letters following the station name, such as 12 SSW, indicate distance in miles and direction from the post office.

SEASONAL TABLES: Monthly and seasonal snowfall and heating degree days for the 12 months ending with the preceding June data will be carried in the July issue of this bulletin.

EVAPORATION AND WIND TABLE:	Lifton Pumping Station	: Pan is of stainless steel.
DAILY SOIL TEMPERATURES TABLE:	Aberdeen Exp Station	: Delco loam, bare soil, non-irrigated. Slope 1 percent to SSE. Max and min for 24 hours ending at 8 a.m. Palmer dial soil thermometer.
	Idaho Falls 6 NW	: Pancheri silt loam, bare ground, gravel covered, non-irrigated. Slope 1 percent to NE. Max and min for 24 hours ending at 8 a.m. Palmer dial soil thermometer.
	Kuna 3 E	: Elijah silt loam, eroded, clipped bluegrass sod cover, irrigated. Max and min for 24 hours ending at 6 p.m. Palmer dial soil thermometer.
	Moscow - Univ of Idaho	: Soil - (unnamed) silt loam, wheatgrass, sprinkled. Slope 2 percent to E. Max and min for 24 hours ending at 5 p.m. Bristow recording soil thermometers.
	Twin Falls WSO	: Portneuf silt loam, bluegrass covered, nonirrigated. Slope 1 percent to N. Max and min for 24 hours ending at 8 a.m. 4-inch thermometer - Taylor recording. Other depths - Palmer dial soil thermometer.

LATE REPORTS AND CORRECTIONS will be carried only in the June and December issues of this bulletin.

INTERPOLATED VALUES for monthly precipitation totals may be found in the annual issue of this publication.

IN THE DATA TABLES THE SYMBOLS AND LETTERS WHEN USED INDICATE THE FOLLOWING:

- \- No record in the "Supplemental Data" table, "Daily Precipitation" table, "Evaporation and Wind" table, "Snowfall and Snow on Ground" table, "Daily Soil Temperatures" table, and the Station Index.

  No record in the "Monthly Summarized Data" table and the "Daily Temperature" table is indicated by no entry.

- \+ And also on an earlier date or dates.

- ++ Highest observed one minute windspeed. This station is not equipped with an instrument to measure fastest mile data.

- * Amount included in following measurement, time distribution unknown.

- // Gage is equipped with a windshield.

- B Adjusted to a full month.

- D Water equivalent of snowfall wholly or partly estimated, using a ratio of 1 inch water equivalent to every 10 inches of new snowfall.

- E Amount is partially estimated.

- M One or more days of record missing; if average value is entered, less than 10 days record is missing. See "Daily Temperature" table for detailed daily record. Degree day data, if carried for this station, have been adjusted to represent the value for a full month.

- R Amounts from recording gage. (These amounts are essentially accurate but may vary slightly from the amounts to be published later in Hourly Precipitation Data.)

- T Trace, an amount too small to measure.

- V Includes total for previous month.

IN THE STATION INDEX THE SYMBOLS AND LETTERS WHEN USED INDICATE THE FOLLOWING:

- AR This entry in time of observation column in Station Index means after rain.

- C Recording Rain Gage Station. Hourly precipitation values are processed for special purposes, and are published later in the "Hourly Precipitation Data" bulletin. If daily amounts are published in "Climatological Data" bulletin they are from a separate non-recording gage, except where indicated by reference 'R'. Such amounts may differ from amounts published from the recording gage in the "Hourly Precipitation Data" bulletin.

- G "Soil Temperature" table.

- H "Snowfall and Snow on Ground" table. Omission of data in any month indicates no snowfall and/or snow on ground in that month.

- J "Supplemental Data" table.

- SS This entry in time of observation column in Station Index means observation made near sunset.

- VAR This entry in time of observation column in Station Index means variable.

- \# Thermometers are generally exposed in a shelter located a few feet above sod-covered ground; however, this reference indicates that the thermometers are exposed in a shelter located on the roof of a building.

- $ DRAINAGE CODE: 1-BEAR 2-BOISE 3-CLEARWATER 4-COEUR D'ALENE 5-KOOTENAI 6-LOST 7-PALOUSE 8-PAYETTE 9-PEND OREILLE 10-ST. JOE 11-SALMON 12-SNAKE 13-OWYHEE.

Stations appearing in the tables with no data were either missing or received too late to be included in this issue.

General weather conditions in the U.S. for each month are described in the CLIMATOLOGICAL DATA NATIONAL SUMMARY and STORM DATA.

Information concerning the history of changes in locations, elevations, exposure, etc., of substations through 1955 may be found in the publication "Substation History" for this State, price 40 cents. Similar information for regular National Weather Service Offices may be found in the latest annual issue of Local Climatological Data, price 15 cents. These publications may be obtained from the National Climatic Center at the address shown above.

Subscription Price: $2.50 a year for each section including annual summary; $1.00 additional for foreign mailing; 20¢ single copy; 20¢ annual summary. Make checks payable to Department of Commerce, NOAA; send payments and orders to: National Climatic Center, Federal Building, Asheville, N. C. 28801. Attn: Publications.

[illegible] is an official publication of the National Oceanic and Atmospheric Administration, and is compiled from records on file at the National [illegible], Asheville, North Carolina 28801.

William H. Haggard
Director, National Climatic Center

USCOMM-NOAA-ASHEVILLE, N.C. 5/16/74-1080

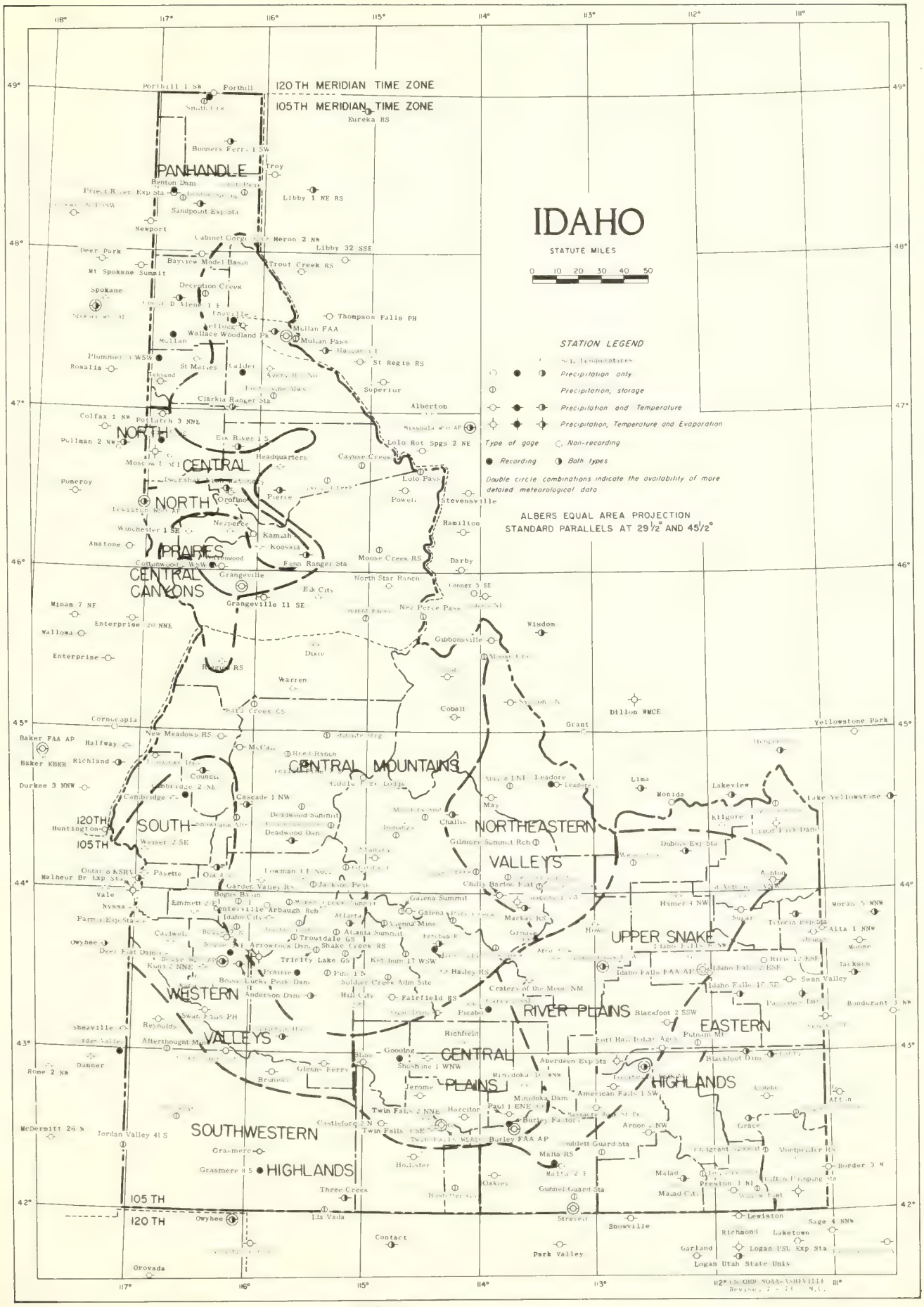
IDAHO
STATUTE MILES
0 10 20 30 40 50
120TH MERIDIAN TIME ZONE
105TH MERIDIAN TIME ZONE
STATION LEGEND
Precipitation only
Precipitation, storage
Precipitation and Temperature
Precipitation, Temperature and Evaporation
Type of gage
Non-recording
Recording
Both types
Double circle combinations indicate the availability of more detailed meteorological data
ALBERS EQUAL AREA PROJECTION
STANDARD PARALLELS AT 29½° AND 45½°
PANHANDLE
NORTH CENTRAL
NORTH PRAIRIES
CENTRAL CANYONS
CENTRAL MOUNTAINS
SOUTH WESTERN VALLEYS
NORTHEASTERN VALLEYS
UPPER SNAKE RIVER PLAINS
EASTERN HIGHLANDS
CENTRAL PLAINS
SOUTHWESTERN HIGHLANDS
120TH
105TH
Porthill 1 SW
Porthill
Eureka RS
Bonners Ferr. 1 SW
Troy
Benton Dam
Libby 1 NE RS
Sandpoint Exp Sta
Newport
Cabinet Gorge
Heron 2 NW
Libby 32 SSE
Deer Park
Bayview Model Basin
Trout Creek RS
Mt Spokane Summit
Deception Creek
Spokane
Thompson Falls PH
Wallace Woodland Pk
Mullan FAA
Mullan
Mullan Pass
Plummer 3 WSW
St Regis RS
Rosalia
St Maries
Calder
Superior
Clarkia Ranger Sta
Alberton
Colfax 1 NW
Potlatch 3 NNE
Pullman 2 NW
Elk River 1 S
Lolo Hot Spgs 2 NE
Headquarters
Cayuse Creek
Pomeroy
Lolo Pass
Orofino
Pierce
Powell
Stevensville
Hamilton
Winchester 1 SE
Nezperce
Kamiah
Anatone
Kooskia
Cottonwood 2 WSW
Fenn Ranger Sta
Moose Creek RS
Darby
Grangeville
North Star Ranch
Grangeville 11 SE
Elk City
Conner 5 SE
Minam 7 NE
Nez Perce Pass
Enterprise 20 NNE
Wallowa
Wisdom
Gibbonsville
Enterprise
Diaz
Warren
Hard Creek GS
Cobalt
Dillon WMCE
Cornucopia
Grant
Yellowstone Park
Baker FAA AP
New Meadows RS
Halfway
McCall
Baker KBKR
Richland
Council
Durkee 3 NNW
Cambridge 2 NE
Cascade 1 NW
Leadore
Lima
Monida
Lakeview
May
Challis
Lake Yellowstone
Huntington
Deadwood Summit
Kilgore
Weiser 2 SE
Deadwood Dam
Gilmore Summit Rch
Dubois Exp Sta
Ontario KSRV
Payette
Malheur Br Exp Sta
Lowman 11 NW
Chally Barton Flat
Garden Valley RS
Jackson Peak
Bogus Basin
Vale
Nyssa
Emmett 2 E
Centerville Arbaugh Rch
Galena Summit
Idaho City
Atlanta
Vienna Mine
Atlanta Summit
Mackay RS
Hamer 4 NW
Sugar
Moran 5 NNW
Parma Exp Sta
Caldwell
Troutdale GS
Tetonia Exp Sta
Alta 1 NNW
Owyhee
Arrowrock Dam
Shake Creek RS
Deer Flat Dam
Trinity Lake GS
Ketchum 17 WSW
Hailey RS
Idaho Falls FAA AP
Idaho Falls 15 SE
Swan Valley
Kuna 2 NNE
Boise Lucky Peak Dam
Soldier Creek Adm Site
Craters of the Moon NM
Anderson Dam
Hill City
Fairfield RS
Picabo
Blackfoot 2 SSW
Bonneville 3 NW
Sheaville
Swan Falls PH
Reynolds
Richfield
Afterthought Mine
Gooding
Shoshone 1 WNW
Aberdeen Exp Sta
Blackfoot Dam
Rome 2 NW
Danner
Glenns Ferry
Minidoka 1 NNW
Jerome
American Falls 1 SW
Minidoka Dam
Twin Falls 2 NNE
Hazelton
Paul 1 ENE
Castleford 2 N
Twin Falls 1 SE
Burley FAA AP
Aroon 1 NW
Grace
McDermitt 26 N
Jordan Valley 41 S
Grasmere
Malta RS
Grasmere 8 S
Hollister
Oakley
Malad
Preston 3 NE
Burley 3 N
Three Creek
Gunnel Guard Sta
Malad City
Owyhee
Ida Vada
Strevell
Snowville
Lewiston
Sage 4 NNW
Contact
Richmond
Laketown
Park Valley
Garland
Logan USL Exp Sta
Orovada
Logan Utah State Univ

U.S. DEPARTMENT OF COMMERCE
NATIONAL CLIMATIC CENTER
FEDERAL BUILDING
ASHEVILLE, N.C. 28801

POSTAGE AND FEES PAID
U.S. DEPARTMENT OF COMMERCE
COM 210

U.S. MAIL

FIRST CLASS

AMERICAN REVOLUTION BICENTENNIAL
1776-1976

APRIL 1974 Volume 77 Number 4

Climatological Data

IDAHO

Temperature and Precipitation Extremes

HIGHEST TEMPERATURE			
GLENNS FERRY	85	DATE	23
LOWEST TEMPERATURE			
ISLAND PARK DAM	5	DATE	02
GREATEST TOTAL PRECIPITATION			
AVERY R. S. NO 2	4.60		
LEAST TOTAL PRECIPITATION			
3 STATIONS	T		
GREATEST 1 DAY PRECIPITATION			
GRANGEVILLE 11 SE	1.08	DATE	26
GREATEST TOTAL SNOWFALL			
WARREN	17.5		
GREATEST DEPTH OF SNOW			
ISLAND PARK DAM	67	DATE	01

noaa NATIONAL OCEANIC AND ATMOSPHERIC ADMINISTRATION / ENVIRONMENTAL DATA SERVICE / ASHEVILLE, N.C.

SUPPLEMENTAL DATA

IDAHO
APRIL 1974

	WIND SPEED - M.P.H.						RELATIVE HUMIDITY AVERAGES-PERCENT				NUMBER OF DAYS WITH PRECIPITATION							PERCENT OF POSSIBLE SUNSHINE	AVERAGE SKY COVER SUNRISE TO SUNSET
	RESULTANT DIRECTION	RESULTANT SPEED	AVERAGE	FASTEST MILE	DIRECTION OF FASTEST MILE	DATE OF FASTEST MILE	STANDARD OF TIME MOUNTAIN 05	11	17	23	TRACE	.01-.09	.10-.49	.50-.99	1.00-1.99	2.00 AND OVER	TOTAL		
BOISE WSO AP	32	2.8	11.7	35	NW	12+	65	43	32	57	4	5	2	0	0	0	11	71	6.4
LEWISTON WSO AP	-	-	-	43 %	-	11	78	62	51	-	6	6	4	1	0	0	17	-	8.4
[illegible]	22	10.2	13.8	35	SW	12	69	50	39	55	5	5	3	1	0	0	14	67	6.7

% [illegible]

SEE REFERENCE NOTES FOLLOWING STATION INDEX

MONTHLY SUMMARIZED STATION AND DIVISIONAL DATA

IDAHO
APRIL 1974

STATION	TEMPERATURE													PRECIPITATION									
										NO. OF DAYS								SNOW, SLEET			NO. OF DAYS		
										MAX.		MIN.											
	AVERAGE MAXIMUM	AVERAGE MINIMUM	AVERAGE	DEPARTURE FROM NORMAL	HIGHEST	DATE	LOWEST	DATE	DEGREE DAYS	90° OR ABOVE	32° OR BELOW	32° OR BELOW	0° OR BELOW	TOTAL	DEPARTURE FROM NORMAL	GREATEST DAY	DATE	TOTAL	MAX. DEPTH ON GROUND	DATE	.10 OR MORE	.50 OR MORE	1.00 OR MORE
* * *																							
PANHANDLE 01																							
BAYVIEW MODEL BASIN	52.7	35.3	44.0		66	25	26	17+	622	0	0	8	0	2.16		.53	3	.0	0		7	2	0
BONNERS FERRY 1 SW	58.3	37.4	47.9	1.5	78	24	28	15+	505	0	0	8	0	1.04	- .22	.27	11	.5	0		4	0	0
CABINET GORGE	55.5	36.1	45.8		73	24	29	17+	570	0	0	9	0	2.24		.57	2	T	0		6	1	0
COEUR D'ALENE 1 E	57.0	36.4	46.7	.5	71	30	28	14+	539	0	0	7	0	1.76	.09	.34	12	.0	0		7	0	0
PORTHILL	57.7	36.2	47.0	1.2	76	24	28	14+	535	0	0	9	0	1.51	.31	.35	6	.0	0		6	0	0
PRIEST RIVER EXP STA	55.2	34.[illegible]	45.0	1.8	68	23+	25	8	591	0	0	11	0	1.98	- .10	.41	2	.0	0		8	0	0
SAINT MARIES	57.3	35.9	46.6	.4	73	30	28	17	546	0	0	10	0	2.84	.71	.57	3	.0	0		9	2	0
SANDPOINT EXP STATION	55.5	36.3	45.9	.9	71	24	27	8	567	0	0	11	0	2.61	.53	.80	2	T	T	12+	5	3	0
TENSED	55.2	31.8	43.5		71	30	23	17+	636	0	0	17	0	2.53		.50	11	T	0		8	1	0
DIVISION			45.8	.6										2.07	.31			.1					
* * *																							
NORTH CENTRAL PRAIRIES 02																							
COTTONWOOD	51.7	33.8	42.8		68	24	25	12	661	0	0	11	0	2.05		.49	10	2.0	2	12	6	0	0
GRANGEVILLE	54.4	32.1	43.3	- .6	72	30	23	4	646	0	0	16	0	2.46	- .36	.62	26	T	T	3	6	1	0
MOSCOW-UNIV OF IDAHO	56.2	36.9	46.6	.3	70	30	32	11+	547	0	0	3	0	2.19	.37	.42	10	.5	0		7	0	0
NEZPERCE	53.3	34.3	43.8	- .2	71	30	27	13+	626	0	0	11	0	2.36	.02	.40	26	3.0	T	12+	10	0	0
POTLATCH 3 NNE	54.5	32.2	43.4	- 2.4	69	30	24	17	641	0	0	15	0	3.34	1.46	.89	1	T	T	12	10	1	0
WINCHESTER 1 SW	49.3	31.4	40.4		67	30	22	12	733	0	0	17	0	3.11		.48	12	13.0	5	12	11	0	0
DIVISION			43.4	- .7										2.59	.41			3.1					
* * *																							
NORTH CENTRAL CANYONS 03																							
DWORSHAK FISH HATCHERY	60.4	39.2	49.8		77	25	32	14+	447	0	0	2	0	2.30		.45	10	.0	0		6	0	0
FENN RANGER STATION	59.7	36.7	48.2	- .2	80	30	32	17+	497	0	0	4	0	4.48	.83	.92	26	.5	T	12+	10	4	0
KOOSKIA	62.9	39.2	51.1	1.0	80	30	30	17+	411	0	0	5	0	3.17	.14	.80	26	T	0		10	2	0
LEWISTON WSO AP //R	60.7	41.5	51.1	.8	76	30	31	13	410	0	0	1	0	1.66	.53	.56	27	T	0		5	1	0
OROFINO	63.4	39.5	51.5	.3	79	30	31	15+	400	0	0	5	0	2.42	.08	.33	1	.0	0		10	0	0
RIGGINS	64.9	40.[illegible]	52.9	.1	79	30	32	4	355	0	0	1	0	2.05	.45	.90	26		0		5	1	0
DIVISION			50.8	- .1										2.68	.42			.1					
* * *																							
CENTRAL MOUNTAINS 04																							
ANDERSON DAM	60.1	34.1	47.1	.1	77	23	25	4	530	0	0	9	0	1.30	.01	.58	1	T	T	1	5	1	0
ARROWROCK DAM	56.8	33.4	45.1	- 2.4	75	24+	27	8+	589	0	0	14	0	.78	- .69	.46	2	T	T	2	2	0	0
ATLANTA	54.7	24.0	39.4		70	30	7	4	763	0	0	25	0	.62		.26	1	8.0	44	1	2	0	0
AVERY R. S. NO 2	54.7	33.3	44.0	- 1.9	72	24	25	13	622	0	0	14	0	4.60	2.01	.60	3+	1.7	0		14	2	0
BROWNLEE DAM	62.0	39.2	50.6		77	24	32	13+	425	0	0	3	0	1.16		.47	10	.0	0		4	0	0
CASCADE 1 NW	53.1	28.1	40.6	.9	68	23	20	14	723	0	0	25	0	1.10	- .39	.26	9	5.5	T	16+	6	0	0
CLARKIA RANGER STATION	51.6	31.6	41.6		69	23	25	14	694	0	0	18	0	3.01		.77	2	2.3	15	3+		1	0
COBALT	58.6	25.9	42.3		72	25+	18	14	674	0	0	28	0	.59		.19	3	3.5	14	3	3	0	0
DEADWOOD DAM	52.2	21.8	37.0	.8	64	25+	11	14+	831	0	0	30	0	1.42	- .59	.36	1	9.0	59	1	6	0	0
DIXIE	44.3	21.9	33.1		62	25	7	4	949	0	1	30	0	2.08		.46	26	17.0	55	4+	8	0	0
ELK CITY	51.0	27.3	39.2		68	24	20	15	769	0	0	28	0	3.76		.68	26	9.0	15	7	13	2	0
ELK RIVER 1 S	53.1	31.2	42.2		71	24	24	17	674	0	0	19	0	2.57		.63	28	3.0	16	3+	6	2	0
FAIRFIELD RANGER STA	56.4	29.2	42.8		70	23+	19	4	661	0	0	22	0	.30		.24	1	.5	1	1	1	0	0
GARDEN VALLEY RS	59.0	32.2	45.6	- .7	75	23	26	14+	577	0	0	18	0	.91	- .83	.24	9	.0	0		4	0	0
GRANGEVILLE 11 SE	58.7	36.2	47.5		79	30	28	14	520	0	0	6	0	3.06		1.08	26	T	0		7	2	1
GROUSE	53.5	25.4	39.5		67	24	15	14	759	0	0	27	0	.01	- .92	.01	1	T	0		0	0	0
HAILEY RANGER STATION	56.5	29.1	42.8	.5	70	24+	18	4	659	0	0	22	0	.25	- .84	.25	1	1.0	1	1	1	0	0
HEADQUARTERS	51.3	30.5	40.9		70	24	25	17+	716	0	0	24	0	3.79		.60	28	3.0	18	1	11	3	0
HILL CITY	55.3	25.9	40.6	.2	72	24+	15	4	725	0	0	27	0	.62	- .39	.25	6	.0	6	2+	3	0	0
IDAHO CITY	58.1	28.6	43.4	.1	71	30+	18	4	643	0	0	26	0	1.41	- .44	.36	1	.0	10	1	5	0	0
KETCHUM R S	54.2M	24.9M	39.6M		66	25+	13	5+	757	0	0		0	.90		.73	1				1	1	0
LOWMAN 3 E NO 2	M	M	M		75	23				0	0		0			.40	26					0	0
MC CALL	50.2	27.2	38.7	1.7	67	23	13	4	783	0	0	26	0	2.15	.11	.35	26	8.0	28	3	9	0	0
MIDDLE FORK LODGE	56.5	29.4	43.0		73	25	23	15	651	0	0	24	[illegible]	.43		.18	2	T	T	2+	2	0	0
NEW MEADOWS RANGER STA	54.1	27.9	41.0	.0	73	25	22	13	712	0	0	26	0	1.35	- .64	.46	10	.0	0		5	0	0
NORTH STAR RANCH	58.4	32.2	45.3		83	24	25	17+	583	0	0	15	0	2.21		.40	3	T	T	12+	7	0	0
PIERCE 2	52.1M	31.7M	41.9M	1.5	69	24	24	17	683	0	0		0	4.10	.30	.75	28		16	1	9	5	0
POWELL	50.9	28.2	39.6		73	25	22	15+	756	0	0	28	0	1.90		.47	12	7.1	39	3	7	0	0
SHOUP	62.1	34.4	48.3		80	24+	27	15+	496	0	0	13	0	.57		.16	12	.0	0		3	0	0
STANLEY																							
WALLACE WOODLAND PARK	51.5	33.8	42.6	- .2	71	24	26	17	664	0	0	12	0	3.51	.87	.65	3	4.7	3	3	11	2	0
WARREN	49.3	21.7	35.5		62	24+	6	4	880	0	0	30	0	1.68		.82	26	17.5	48	2	5	1	0
YELLOW PINE 7 S	52.0	23.3	37.7		70	24	14	5+	814	0	0	30	0	1.98		.49	26	9.7	22	2+	6	0	0
DIVISION			41.9	1.5										1.75	- .30			3.8					
* * *																							
SOUTHWESTERN VALLEYS 05																							
BOISE 7 N	56.8	34.9	45.9		73	30+	26	27+	566	0	0	10	0	1.17		.53	1	1.2	0		2	1	0
BOISE LUCKY PEAK DAM	59.2	35.6	47.4		78	24+	25	13	520	0	0	8	0	.96		.30	1	.0	0		5	0	0
BOISE WSO AP //R	61.3	38.1	49.7	.7	77	30+	29	27	452	0	0	9	0	.67	- .47	.36	1	T	0		2	0	0

SEE REFERENCE NOTES FOLLOWING STATION INDEX

MONTHLY SUMMARIZED STATION AND DIVISIONAL DATA

IDAHO
APRIL 1974

STATION	TEMPERATURE													PRECIPITATION									
										NO. OF DAYS								SNOW, SLEET			NO. OF DAYS		
										MAX.		MIN.											
	AVERAGE MAXIMUM	AVERAGE MINIMUM	AVERAGE	DEPARTURE FROM NORMAL	HIGHEST	DATE	LOWEST	DATE	DEGREE DAYS	90° OR ABOVE	32° OR BELOW	32° OR BELOW	0° OR BELOW	TOTAL	DEPARTURE FROM NORMAL	GREATEST DAY	DATE	TOTAL	MAX. DEPTH ON GROUND	DATE	.10 OR MORE	.50 OR MORE	1.00 OR MORE
[illegible]	[illegible]	34.5M	56.7M		84	21	24	12	423	0	0		0	.26		.20	1	.0	0		1	0	0
[illegible]	67.0	38.5	52.8	1.8	82	30	28	4	360	0	0	5	0	.41	- .50	.24	1	.0	0		1	0	0
[illegible]	61.8	33.8	47.8	- .4	76	30	25	14+	510	0	0	15	0	.95	- .33	.49	1	.0	0		3	0	0
[illegible]	61.9M	36.0M	49.0M	1.3	77	24+	26	4	473	0	0		0	2.46	.53	.76	1	.0	0		8	2	0
[illegible]	64.5	38.0	51.3	.8	78	23	27	14+	402	0	0	7	0	.38	- .47	.24	1	.0	0		1	0	0
[illegible]	65.0	34.9	50.0	- .9	80	30+	20	13	444	0	0	10	0	.54	- .57	.28	1	.0	0		2	0	0
[illegible]	64.6	33.1M	48.9M	- 2.4	85	23	22	14+	472	0	0	11	0	.38	- .40	.23	1	.0	0		1	0	0
[illegible]	67.4	34.7	51.1	.9	83	22	21	14+	411	0	0	11	0	.20	- .43	.11	1	.0	0		1	0	0
[illegible]	64.4	32.9	48.7	- .6	78	30+	23	7	488	0	0	13	0	.48	- .49	.32	1	.0	0		1	0	0
[illegible]	6[illegible].8	33.5	47.2	- 1.7	78	23	23	13	526	0	0	15	0	.92	.05	.20	2	.0	0		3	0	0
OLA 4 S	62.7	32.0	47.4		76	30	24	27+	522	0	0	19	0	1.13		.30	9	.0	0		5	0	0
[illegible]	62.9	33.5	48.2	- 2.1	78	24+	23	14	498	0	0	12	0	.34	- .51	.10	1	.0	0		1	0	0
PAYETTE	66.7	36.8	51.8	.6	80	30+	25	13	391	0	0	9	0	.37	- .52	.12	1	.0	0		2	0	0
SWAN FALLS POWER HOUSE	67.2	39.9	53.6	- .4	83	30	31	27+	336	0	0	5	0	.18	- .63	.10	1	.0	0		1	0	0
[illegible]	65.3	35.0	50.0	- .9	78	30+	23	13	444	0	0	12	0	.23	- .63	.07	1	.0	0		0	0	0
[illegible] DIVISION			49.5	.7										.67	- .35			.1					
[illegible] SOUTHWESTERN MOUNTAINS 06																							
HOLLISTER	58.4	31.5	45.0	- .3	76	23	23	14	594	0	0	16	0	.70	- .42	.34	1		0		3	0	0
[illegible]	56.2	30.9	43.6		70	23	21	14	634	0	0	17	0	.28		.09	2	T	T	12	0	0	0
TWIN FALLS	58.2M	27.8M	43.0M	1.9	72	23	16	14	646	0	0		0	.92	- .51	.30	2	1.5	1	9	4	0	0
DIVISION			43.9	.5										.63	- .54			.8					
CENTRAL PLAINS 07																							
BLISS	62.5	34.4	48.5	- .7	80	23+	20	11	489	0	0	12	0	.73	.05	.45	1		0		2	0	0
BURLEY FAA AP	59.5	32.9	46.2	.3	77	24+	22	14	556	0	0	14	0	.79	- .14	.66	1	T	T	10	1	1	0
ROCKFORD 2 N	63.8	32.2	48.0		79	23+	23	14	504	0	0	14	0	.67		.59	1	.0	0		1	1	0
HAZELTON	62.4	31.5	47.0	- .6	77	25+	19	13	535	0	0	18	0	.89	.04	.60	1	.0	0		3	1	0
JEROME	61.7	34.7	48.2	.0	78	23	26	13	498	0	0	12	0	.84	.07	.57	1	T	0		3	1	0
MAGIC DAM																							
MINIDOKA 10 WNW	57.7	28.7	43.2		76	25+	21	4	648	0	0	26	0	.58		.39	2	T	T	4	2	0	0
MINIDOKA DAM	59.6	33.5	46.6		74	25	21	4	548	0	0	9	0	.62		.35	1	1.0	1	3	2	0	0
PAUL 1 ENE	57.7	31.1	44.4	- 1.2	76	25+	24	4	612	0	0	19	0	.48	- .34	.41	2	.0	0		1	0	0
RUPERT	56.5	26.8	41.7		72	25+	20	15+	694	0	0	26	0	.31		.28	2	.0	0		1	0	0
RIGBY 6	60.5	29.6	45.1	.7	74	24+	19	13	591	0	0	23	0	.44	- .25	.26	1	.0	0		2	0	0
SHOSHONE 1 WNW	62.4	29.6	46.0	- 1.2	77	24	21	13+	566	0	0	24	0	.45	- .22	.37	1	.0	0		1	0	0
TWIN FALLS 2 NNE	58.2	32.4	45.3	3.0	77	24	25	14	584	0	0	16	0	.63	- .20	.55	2	.0	0		1	1	0
TWIN FALLS 3 SE	59.1	32.5	45.8	- 1.8	77	24	27	13	570	0	0	16	0	.80	- .05	.62	2	.0	0		1	1	0
TWIN FALLS WSO	58.1	32.4	45.3		78	24	25	13	586	0	0	16	0	.70		.56	2	.1	T	2	1	1	0
DIVISION			45.8	- 1.2										.64	- .15			.1					
NORTHEASTERN VALLEYS 08																							
CHALLIS	58.1	31.7	44.9	.6	72	30+	22	5+	596	0	0	14	0	T	- .53	T	12+	T	0		0	0	0
CHILLY BARTON FLAT	53.7	26.9	40.3	2.5	66	25+	17	13+	734	0	0	26	0	.40	- .21	.40	20	.0	0		1	0	0
GIBBONSVILLE	55.2	27.8	41.5		67	26+	20	3	696	0	0	26	0	T		T	29+	T	6	1	0	0	0
LEADORE 2	54.8	27.4	41.1		70	25+	15	2	709	0	0	26	0	.20		.20	26	T	0		1	0	0
MACKAY RANGER STATION	55.9	27.5	41.7	.6	72	30	21	12+	692	0	0	24	0	T	- .64	T	26+	T	0		0	0	0
MACKAY 4 NW	53.1M	28.3M	40.7M		68	24+	20	4	721	0	0	23	0	.16		.10	20	T	0		1	0	0
[illegible]	61.3	28.5	44.9	2.4	76	25+	15	4	595	0	0	24	0	.02	- .51	.02	2	.0	0		0	0	0
SALMON 1 N	62.5	32.2	47.4	2.2	79	24+	22	14	521	0	0	18	0	.10	- .56	.04	12	.0	0		0	0	0
DIVISION			42.8	.8										.11	- .51			T					
UPPER SNAKE RIVER PLAINS 09																							
ABERDEEN EXP STATION	55.5	29.5	42.5	- 2.1	75	25	21	15+	666	0	0	23	0	.32	- .43	.07	10	2.1	2	10	0	0	0
AMERICAN FALLS 1 SW	59.4	33.7	46.6	.8	76	25+	23	14	545	0	0	11	0	.87	- .12	.40	10	6.5	3	10	4	0	0
ARCO 3 SW	57.4	29.2	43.3		72	24	18	14	642	0	0	23	0	.16		.08	4	T	0		0	0	0
ASHTON	54.4	29.0	41.7	1.0	76	24+	20	7	693	0	0	26	0	.92	- .30	.27	12	3.4	3	1	4	0	0
BLACKFOOT 2 SSW	59.6	31.9	45.8	- 1.0	77	24	23	14	570	0	0	19	0	.41	- .56	.15	1	.0	0		3	0	0
CRATERS OF THE MOON NM	55.3	28.1	41.7		70	24	15	4	691	0	0	23	0	.10		.10	1	T	0		1	0	0
DUBOIS EXP STATION	54.1	30.1	42.2	.7	72	24	19	4	677	0	0	20	0	.17	- .69	.12	1	T	T	12+	1	0	0
FORT HALL INDIAN AGNCY	57.1M	32.3M	44.7M	- .7	75	24	23	4	603	0	0		0			.66	10		0			1	0
HAMER 4 NW	59.9	27.3	43.6		77	24	16	14	635	0	0	26	0	.34		.24	20	T	0		1	0	0
HOWE	58.4M	33.0M	45.7M		79	23	25	7+	572	0	0		0	.06	- .62	.06	17	.0	0		0	0	0
IDAHO FALLS 2 ESE	58.4	31.7M	45.1M		77	24	20	14	590	0	0	21	0									0	0
IDAHO FALLS FAA AP	56.3	31.7	43.5	.4	76	24	20	14	637	0	0	15	0			.18	20		8	13		0	0
IDAHO FALLS 46 W	56.4	28.7	42.6	.6	72	23	16	14	667	0	0	22	0	.35	- .33	.18	27	.0	0		2	0	0
[illegible]	60.7	31.7	46.2		78	24	22	4	557	0	0	19	0	.70		.30	2	.0	0		3	0	0
[illegible]	59.8M	33.6M	46.7M		75	24+	17	4	540	0	0		0	.82		.44	10	5.0	3	10	2	0	0
POCATELLO WSO AP	57.6	33.3	45.5	.2	77	24	26	4	580	0	0	12	0	1.40	.34	.78	10	12.0	4	10	4	1	0
[illegible]	54.3	29.5	41.9	- .6	74	25	20	15+	687	0	0	22	0	.43	- .71	.12	2	.0	0		3	0	0
[illegible]	57.3	30.5	43.9	.9	75	24	20	14	629	0	0	17	0	.41	- .52	.12	12+	2.0	1	12	2	0	0
DIVISION			44.1	.5										.50	- .37			2.1					

SEE REFERENCE NOTES FOLLOWING STATION INDEX

MONTHLY SUMMARIZED STATION AND DIVISIONAL DATA

IDAHO
APRIL 1974

STATION	TEMPERATURE													PRECIPITATION									
										NO. OF DAYS								SNOW, SLEET			NO. OF DAYS		
										MAX.		MIN.											
	AVERAGE MAXIMUM	AVERAGE MINIMUM	AVERAGE	DEPARTURE FROM NORMAL	HIGHEST	DATE	LOWEST	DATE	DEGREE DAYS	90° OR ABOVE	32° OR BELOW	32° OR BELOW	0° OR BELOW	TOTAL	DEPARTURE FROM NORMAL	GREATEST DAY	DATE	TOTAL	MAX. DEPTH ON GROUND	DATE	.10 OR MORE	.50 OR MORE	1.00 OR MORE
* * *																							
EASTERN HIGHLANDS 10																							
ARBON 2 NW	56.5	30.6	43.6		73	24+	22	4	635	0	0	19	0	.85		.23	1				5	0	0
CONDA	48.8M	25.5M	37.2M	- 1.0	72	25	18	4	827	0	0		0	1.06	- .60	.61	10	6.6	4	10	3	1	0
DRIGGS	54.6	26.8	40.7	2.0	73	25	15	16+	722	0	0	21	0	1.77	.68	.40	20		12	7	8	0	0
GRACE	55.2	29.3	42.3	1.2	74	24	21	4	676	0	0	22	0	1.11	- .24	.80	10	5.0	4	10	3	1	0
HENRY																							
IDAHO FALLS 16 SE	50.7	27.3	39.0		70	24	16	4	770	0	0	28	0	1.14		.30	6	11.1	2	6	5	0	0
ISLAND PARK DAM	47.7	21.2	34.5	.2	65	24	5	2	907	0	0	30	0	1.41	- .55	.37	1	16.5	67	1	5	0	0
KILGORE	47.1	21.9	34.5		61	24	8	3	907	0	0	29	0	.25		.09	2	2.0	28	1	0	0	0
LIFTON PUMPING STATION	50.4	29.7	40.1	.6	68	24	20	13	741	0	0	21	0	1.13	.13	.60	1	5.0	2	1	4	1	0
MALAD	57.0	32.2	44.6	- 1.1	75	24	22	4	604	0	0	18	0	1.56	.38	1.02	10	8.0	4	10	2	1	1
MALAD CITY	58.6	28.7	43.7		75	24	21	29+	634	0	0	23	0	1.46		.77	10	7.2	7	10	2	2	0
MONTPELIER RANGER STA	51.8M	26.2M	39.0M	- .7	73	25	20	15+	777	0	0	28	0	1.03	- .37	.40	2	3.8	3	2	3	0	0
OAKLEY	57.6	32.4	45.0	- 1.3	74	24+	21	14	592	0	0	17	0	.87	- .30	.34	1	1.5	0		3	0	0
PALISADES DAM	54.7	30.0	42.4		72	25+	21	1	670	0	0	19	0	1.65		.39	7	T	0		6	0	0
PRESTON 3 NE	M	M	M		75	24	23	4		0	0		0	1.45	- .14	.74	10	.0	0		3	1	0
STREVELL	55.3M	M	M		72	24	19	4		0	0		0	.10	- 1.03	.07	2	.0	0		0	0	0
SWAN VALLEY	54.5	26.8	40.7		73	24	12	1	722	0	0	26	0	1.57		.52	6	8.0	4	6	6	1	0
TETONIA EXP STATION	51.1	27.8	39.5		70	24	19	14+	759	0	0	25	0	.92		.27	12		6	12	5	0	0
DIVISION			40.5	- .5										1.14	- .15			5.3					

SEE REFERENCE NOTES FOLLOWING STATION INDEX

DAILY PRECIPITATION

IDAHO
APRIL 1974

STATION	TOTAL	1	2	3	4	5	6	7	8	9	10	11	12	13	14	15	16	17	18	19	20	21	22	23	24	25	26	27	28	29	30	31
[illegible]	[illegible]										.4		08								04	15		18	.01			.01	.10			
[illegible]	[illegible]											27	06				T		02				T	.14		T		01				
CABINET GORGE	[illegible]									T		35	04				T		T	03	27	T		09			T	.20	.03		.03	
[illegible]	[illegible]						18					22	34						T		11	.09	01	12	.03	.02	T	07	.02	T		
[illegible]	[illegible]		14				15					11	17										T	.10			05	.30			.04	
PRIEST RIVER EXP STA	[illegible]									T		45	17								06		.01	.14			01	.10		.01	.02	
[illegible]	[illegible]						21	4				38	25	02					16	T	07			.02	.03			.13	12	T		
[illegible]	[illegible]				T							65	04								04		T	22				27		T		
[illegible]	[illegible]				T		18			34	T	5	06						05		06		.11		T			.25	T		.06	
[illegible]	[illegible]						05				49	02	18	05			T			02							35	.09	.22	.02		
[illegible]	[illegible]						33			45	30	06							T	.05	T	.03				.24	.62	.03	.04		.22	
[illegible]	[illegible]						34			07	42	37	04						08	.01			.01			.20		.23				
[illegible]	[illegible]				T		19	4	T	34	31	16	11						T	03	.01		02		T	T	.40	.17	.16	T	.04	
[illegible]	[illegible]						26			45	24	41	02						.19		.05		.04			.10		.31	.02			
WINCHESTER	[illegible]				T		18		T	30	34	14	48				T		08	03	.02	04	T	T	.06	.14	42	.21	.11	T	.04	
[illegible]	[illegible]		18				25	05			45		33	05						.05		.04					.08	.01	.37	.01		
[illegible]	[illegible]						52	05	02		35	20	42	02					T	.05	T	.08	T				92	.14	54	.01		
[illegible]	[illegible]						20			.16	47	31	25	01							02						.67	.14	.28	.05	.03	
[illegible]	[illegible]						28			21	.50	14	22							T	T	05					80	.05	.28			
[illegible]	[illegible]		1	T	T	18				25	02	09							.03		T		01	T	T	.10	T	.56	.01			
[illegible]	[illegible]						21			23	31	21	18							.07	03	.03					.15	.27	.10	T		
[illegible]	[illegible]					T	06			39	19		16							.03							80	.01	.08			
ANDERSON DAM	[illegible]			T			15			14			26														14					
ARROWROCK DAM	[illegible]			T	T	T					15		06											T			.06					
ATLANTA	[illegible]			T							09		05															.05	T			
[illegible]	[illegible]				1		44			T	26	32	17				03		T	03	.18	.12	.04				18	.43	.25			
[illegible]	[illegible]						04		02		47	05	15														.11		.02			
CASCADE 1 NW	[illegible]			14	05	T	21	T		26	01		14											T			.10	.05	.02			
[illegible]	[illegible]					T	09			27	12																.29	T				
CLARKIA RANGER STATION	[illegible]									01	35	32	24							05			01			T	15	*	.29			
[illegible]	[illegible]						14				T		18														.08					
DEADWOOD DAM	[illegible]				T		23			14	T	T	22														.13	.04	.03			
[illegible]	[illegible]		23	14			19	07			14	15	09	05							T	T					.46	.02	.23			
[illegible]	[illegible]	1	35				2	26	03		27	23	50	[illegible]				03			05	.15	T				.68	.16	.21			
[illegible]	[illegible]	4				4	08				28	T	24	08			T	T	03	.01		.12				T	.02	.01	.63			
[illegible]	[illegible]	.4					06													T												
[illegible]	[illegible]									24			13														.07					
GRANGEVILLE 11 SE	[illegible]						23			25	62	05	04								02	.03					1.08	.12	.29			
[illegible]	1	1																														
[illegible]	[illegible]		T																									T				
HEADQUARTERS	[illegible]				T		[illegible]		T		55	07	42	10						.03		10	T				46	.10	.60	.05		
[illegible]	[illegible]						25	2	T				12	T																		
[illegible]	[illegible]						13			31	.4		19											T			.28					
KETCHUM R S	[illegible]						05						05																			
[illegible]														-			-															
MC CALL	[illegible]						22			[illegible]	16		19														.40	T	.03			
[illegible]	[illegible]							T			T	T	T														.35	.12	.06			
																											.08	.05	T			
[illegible]	[illegible]				T						46		05														.22	.12	.07	T		
NORTH STAR RANCH	[illegible]						19	25			36	03	22	06						T		.05	T				.23	.03	.23	.03		
[illegible]	[illegible]				20		57				64	01	60											.07			.50	.05	.75	.05	.01	
[illegible]	[illegible]		11		06		18	09	02		02	T	47	07						T	T	.13					.13	.03	.27	.01		
[illegible]	[illegible]	T					10				36		16														.04	T	.02			
														-			-	-		-	-		-			-	-	-	-	-	-	
[illegible]	[illegible]					T	35				28	07	42	03			T			.03	T	.21		.11		T	.10	.06	.28	.01		
WARREN	[illegible]			T			T			18	T	35	T	T						T							.82	T				
YELLOW PINE 7 S	[illegible]	14	14	T			32	T			23		30														.49	.08	.03			
[illegible]	[illegible]		4	1		T	03			32	03	04	04										T	T		.08	.02	.03	T			
[illegible]	[illegible]				T			T		01	23	T	10															.10	T			
[illegible]	[illegible]	36		T						21		05	01			T										.01		T	T			
[illegible]	[illegible]											06																				
[illegible]	[illegible]			T						07			09													T						
[illegible]	[illegible]	44					08			14		14														.05						
[illegible]	[illegible]						19			32	55		13													.10	.15		.05			
[illegible]	[illegible]						01			02			07													.01						
EMMETT 2 E	[illegible]									14			06													.04						
[illegible]	[illegible]									07		08																				
[illegible]	[illegible]									09																						
[illegible]	[illegible]									08		T	08														T					
[illegible]	[illegible]	18					19			08	07		08														.09					
[illegible]	[illegible]			12			09			30		02	11														.03		.01			
PARMA EXPERIMENT STA	[illegible]									T	04		T										T			.04						
[illegible]	[illegible]						10																			.07	.02					
[illegible]	[illegible]						T			06							T															
WEISER 2 SE	[illegible]									6		01														.04	.02		.03			
[illegible]	[illegible]	34	19	T						T			14														.03					
[illegible]	[illegible]						08			03	T		T																			
[illegible]	[illegible]						01			20			03													T	.23		T			
[illegible]	[illegible]							T																								
BURLEY FAA AP	[illegible]										T	08																				
CASTLEFORD 2 N	[illegible]																															
[illegible]	[illegible]									T			14																			
JEROME	[illegible]											15				01																
																	-	-		-		-	-	-		-	-	-	-	-	-	
[illegible]	[illegible]												11																			
[illegible]	[illegible]										.03		.04																			

Section headings between station groups are illegible except: CENTRAL PLAINS (before BURLEY FAA AP).

SEE REFERENCE NOTES FOLLOWING STATION INDEX

DAILY PRECIPITATION

IDAHO
APRIL 1974

STATION	TOTAL	1	2	3	4	5	6	7	8	9	10	11	12	13	14	15	16	17	18	19	20	21	22	23	24	25	26	27	28	29	30	31
		DAY OF MONTH																														
PALL 1 ENE	.48		.41					.01			T						.06															
PICABO	.31		.28				.03										T															
RICHFIELD	.44	.26					.16						02																			
SHOSHONE 1 WNW	.45	.37	05	T			.03																									
TWIN FALLS 2 NNE	.63		.55	T									.08					T									T					
TWIN FALLS 3 SE	80		.62	.04			03				T		09														02					
TWIN FALLS WSO	.70	T	.56				.03				T	T	09					T									02					
* * * NORTHEASTERN VALLEYS 08																																
CHALLIS	T		T	T									T																			
CHILLY BARTON FLAT	.40												T								40						T					
GIBBONSVILLE	T	T	T	T						T	T		T							T								T		T		
LEADORE 2	.20	T	T								T	T		T							T						.20	T				
MACKAY RANGER STATION	T	T		T						T			T														T					
MACKAY 4 NW	.16	.01		T																T	10					.05						
MAY	04		02																													
SALMON 1 N	.10		01	.01			02	.01					.04																	01		
* * * UPPER SNAKE RIVER PLAINS 09																																
ABERDEEN EXP STATION	.32	T	.06	T	.06		T				.07	.05		03							05	T										
AMERICAN FALLS 1 SW	.07	.12	.13	05			T				40	T	05	T							10	.02										
ARCO 3 SW	16	.04	.02		08								T								02							T				
ASHTON	.92	.22			.02		09	T			T		.27					01			12	14						05				
BLACKFOOT 2 SSW	.41	.15	.10								06		10																			
CRATERS OF THE MOON NM	.10	10	T	T																												
DUBOIS EXP STATION	17	12		T																	05						T					
FORT HALL INDIAN AGNCY	-		.03	08							.66		T								-											
HAMER 4 NW	.34	.05	T	T			T						T								24	.01					T		04	T		
HOWE	.06																	06														
IDAHO FALLS 2 ESE	-	-	-	-	-	-	-	-	-	-	-	-	-	-	-	-	-	-	-	-	-	-		-	-	-						-
IDAHO FALLS FAA AP	-	.13	T	.02		T	10	T		.02	13		-				T				18					T	T	.04				
IDAHO FALLS 46 W	.35	.05																			.12							18				
MALTA 2 E	70	20	.30	T	.05	T					.15	T																				
MASSACRE ROCKS ST PK	.82			.30							44		.08																			
POCATELLO WSO AP //R	1.40	.08	.25	.04		T	01			.12	.78	T	.01	T			T			01	10					T						
ST ANTHONY 1 WNW	.43	.11	.12	T				02						.11							.05	T						.02				
SUGAR	.41	T	.02	T			.12						12								.05	.04						.06				
* * * EASTERN HIGHLANDS 10																																
ARBON 2 NW	.85	.23	.13	.14	02						.10	.08	15	T																		
CONDA	1.06		.10	.02	04			T			.61	.09									.20											
DRIGGS	1.77	.22	.30				.10				.15	35								.15	40	10										
GRACE	1.11	T	T	.06							.80		.11	T							.14											
HENRY	-	-	-	-	-	-	-	-	-	-	-	-	-	-	-	-	-	-	-	-	-	-	-	-	-			-			-	
IDAHO FALLS 16 SE	1.14	.10	06	.04			.30	.05		T	.17	05	.20				T				.12	T					T	05				
ISLAND PARK DAM	1.41	.37	22		T		.15				T		.24								09	T					03	25	06			
KILGORE	.25	04	.09		T		.04						.02								T						.02	04				
LIFTON PUMPING STATION	1.13	.60		.01			T			11	.29		.11								01					T						
MALAD	1.58	.40	.07								1.02	.07																				
MALAD CITY	1.46	.57		.04							.77	02	05	01			T				T											
MONTPELIER RANGER STA	1.03	.02	.40	.06	.03		.06	T			14	.04	.17	.05							.03						03		T			
OAKLEY	.87	.34	.30								T	23																				
PALISADES DAM	1.65	.08	.06		.06		.16	.39			.16		.17	01							.32	14					.05	05	T			
PRESTON 3 NE	1.45		T	.31							74	.40	T																			
RIRIE 12 ESE	-	*	*	*	*	*	*	*	*	*	*	*	.25								-	-					T					
STREVELL	.10	T	.07	T							T	.03					T												T			
SWAN VALLEY	1.57	19	.05	T			.52	.14			.09		.14								20	.21						.03	T			
TETONIA EXP STATION	.92	.11	T	T	T						.03		.27								12	.24					T	.15				

SEE REFERENCE NOTES FOLLOWING STATION INDEX

DAILY TEMPERATURES

IDAHO
APRIL 1974

STATION		DAY OF MONTH 1	2	3	4	5	6	7	8	9	10	11	12	13	14	15	16	17	18	19	20	21	22	23	24	25	26	27	28	29	30	31	AVERAGE
[illegible]																																	
[illegible]																																	
[illegible]	MAX	48	47	48	45	45	47	54	51	52	56	53	50	50	50	55	64	54	55	58	53	55	53	55	60	66	56	57	47	49	53		52.7
	MIN	34	34	37	31	34	14	31	27	39	41	37	39	28	26	30	36	26	32	37	39	33	38	43	45	41	38	38	39	37	38		35.3
[illegible]	MAX	52	48	44	49	[illegible]	51	51	54	58	56	52	46	59	65	70	66	66	62	58	54	58	63	65	78	61	56	53	56	67	69		58.3
	MIN	32	34	35	35	37	41	32	28	40	42	39	33	28	28	28	49	31	33	44	41	32	37	42	44	42	44	42	42	43	42		37.4
CABINET GORGE	MAX	45	47	45	49	50	53	49	50	55	48	46	42	56	65	70	62	65	57	56	51	53	59	67	73	59	52	46	46	65	72		55.5
	MIN	31	34	32	34	36	41	35	29	37	41	39	30	30	29	30	34	29	35	38	38	34	33	45	45	44	42	38	40	43	40		36.1
[illegible]	MAX	48	47	43	48	51	51	49	62	61	53	53	46	54	65	68	69	64	64	54	54	55	61	69	69	57	57	53	49	65	71		57.0
	MIN	36	35	36	36	38	36	37	28	36	40	38	30	29	28	29	39	29	34	39	41	35	37	44	38	44	41	40	40	43	42		36.4
[illegible]	MAX	45	[illegible]	51	50	[illegible]	48	53	57	60	58	55	47	58	64	68	61	65	62	59	56	57	56	60	76	70	52	48	59	67	64		57.7
	MIN	32	34	36	31	37	40	35	28	37	35	39	33	28	28	31	43	30	34	39	40	30	35	40	40	42	43	40	41	46	43		36.2
PRIEST RIVER EXP STA	MAX	47	43	44	45	44	49	49	59	56	54	53	43	55	62	68	66	61	61	59	52	53	56	68	67	59	54	51	50	63	65		55.2
	MIN	3[illegible]	32	33	30	33	37	29	25	33	39	35	31	29	26	27	39	28	32	42	34	34	35	41	45	39	39	39	43	44	41		34.8
SAINT MARIES	MAX	46	42	44	50	52	54	49	63	62	46	45	47	56	66	70	67	68	68	51	50	55	59	68	69	68	58	53	50	65	73		57.3
	MIN	33	32	32	32	38	38	36	29	34	36	34	29	32	29	32	40	28	32	38	36	37	39	43	44	41	41	40	40	41	41		35.9
[illegible]	MAX	46	46	47	46	48	48	47	59	58	54	51	44	54	62	67	65	62	59	54	51	52	60	67	71	61	56	52	50	62	66		55.5
	MIN	32	32	34	30	35	37	31	27	45	42	37	31	32	28	30	38	30	32	35	34	34	38	43	51	40	42	40	44	44	42		36.3
[illegible]	MAX	47	47	48	48	56	49	51	62	57	52	49	44	54	64	66	52	68	51	52	53	61	62	66	57	56	53	44	51	67	71		55.2
	MIN	30	30	31	29	35	32	32	24	31	32	30	25	23	23	30	28	23	29	33	34	34	36	39	38	38	36	35	37	37	39		31.8
NORTH CENTRAL [illegible] 02																																	
COTTONWOOD	MAX	47	46	41	45	47	56	50	49	58	46	42	47	40	49	60	66	52	63	56	46	55	58	65	68	59	57	41	42	41	60		51.7
	MIN	31	30	29	28	31	35	33	32	39	31	32	25	26	30	33	36	28	37	36	36	35	37	39	45	40	34	33	36	33	41		33.8
[illegible]	MAX	48	43	44	49	59	46	52	60	48	42	47	45	50	65	67	56	67	58	47	50	60	68	68	61	61	42	43	49	65	72		54.4
	MIN	32	31	29	23	31	34	28	27	35	31	30	26	30	24	30	36	25	34	35	36	38	33	37	43	40	31	33	35	29	37		32.1
[illegible]	MAX	48	44	47	47	53	50	57	58	57	49	50	52	59	62	65	60	66	65	50	56	56	58	64	63	57	58	49	53	64	70		56.2
	MIN	32	33	33	32	37	36	33	34	37	37	32	34	38	37	40	35	33	37	34	36	38	39	44	43	40	39	36	40	40	47		36.9
NEZPERCE	MAX	43	42	45	46	56	52	48	56	54	41	46	46	50	59	67	56	64	59	47	51	56	65	66	57	56	51	44	45	61	71		53.3
	MIN	33	31	32	28	36	33	33	30	36	32	30	27	27	30	34	37	28	38	36	38	38	36	41	45	39	37	34	37	32	42		34.3
POTLATCH 3 NNE	MAX	45	44	46	48	54	50	50	60	57	49	48	44	55	62	65	53	67	54	52	52	59	59	66	58	56	51	46	50	67	69		54.5
	MIN	30	32	30	27	36	33	35	26	33	35	28	26	25	25	30	32	24	29	31	35	31	34	38	42	38	36	35	37	35	39		32.2
[illegible]	MAX	43	38	40	42	49	47	44	55	52	42	44	40	46	55	62	51	62	50	42	48	55	59	63	50	47	42	40	49	58	67		49.3
	MIN	30	28	27	27	33	31	28	31	32	32	30	22	23	28	35	33	28	28	33	34	35	35	40	41	33	33	30	33	32	38		31.4
NORTH CENTRAL [illegible] 03																																	
[illegible] FISH HATCHERY	MAX	55	51	51	56	55	60	55	58	62	53	49	52	46	71	71	73	63	73	62	57	58	65	71	75	77	67	55	47	54	71		60.4
	MIN	38	38	35	35	37	41	40	33	36	39	38	32	33	32	35	40	33	40	43	43	42	42	45	50	48	44	37	40	42	44		39.2
FENN RANGER STATION	MAX	56	46	50	48	52	65	54	58	62	56	42	50	44	61	69	75	61	74	66	53	58	67	71	77	72	68	58	46	52	80		59.7
	MIN	36	36	32	33	35	37	38	33	33	38	38	33	34	32	32	35	32	34	38	39	41	35	40	42	44	42	40	40	41	39		36.7
KOOSKIA	MAX	53	52	56	55	61	60	58	63	61	46	49	50	61	71	77	75	73	72	60	59	66	73	76	73	68	62	52	53	73	80		62.9
	MIN	39	37	36	32	37	42	40	31	40	39	39	34	32	30	33	47	30	37	48	43	43	38	44	48	51	43	39	42	41	40		39.2
LEWISTON WSO AP	MAX	49	51	53	56	57	57	59	67	50	60	57	47	60	69	73	60	72	61	59	62	67	63	73	65	63	55	49	58	72	76		60.7
	MIN	38	38	37	34	41	41	41	38	41	41	38	37	31	36	44	41	37	43	45	45	46	47	46	50	45	43	43	45	42	50		41.5
[illegible]	MAX	56	50	56	56	62	60	58	64	63	47	50	53	61	66	76	76	74	75	60	60	61	73	76	75	70	65	53	54	73	79		63.4
	MIN	37	37	37	33	38	41	41	32	42	39	38	33	32	31	31	46	32	38	44	42	41	40	48	53	50	45	38	41	41	43		39.5
RIGGINS	MAX	52	51	55	57	65	64	63	65	63	52	56	49	59	69	74	71	77	75	64	64	71	77	75	75	73	67	54	59	73	79		64.9
	MIN	42	39	38	32	41	41	38	39	42	40	33	33	35	38	40	44	37	46	47	44	41	46	46	46	51	41	40	44	37	47		40.9
* * *																																	
[illegible] MOUNTAIN 04																																	
[illegible]	MAX	46	44	45	49	57	54	55	59	58	55	56	52	56	61	66	67	72	73	71	58	61	76	77	75	62	52	49	59	66	73		60.1
	MIN	30	32	32	26	33	38	29	35	37	38	37	28	26	30	33	39	33	33	39	38	34	37	37	37	37	35	32	35	36	38		34.1
[illegible]	MAX	48	41	46	45	50	58	48	54	62	49	53	54	45	54	61	68	60	71	69	57	55	62	75	75	61	59	52	48	59	65		56.8
	MIN	30	31	32	28	29	34	27	27	37	38	31	28	29	31	32	38	34	35	41	36	34	34	36	40	39	35	30	32	36	38		33.4
ATLANTA	MAX	41	41	41	44	54	51	49	54	54	49	48	48	50	53	57	56	60	64	64	62	58	66	63	66	64	60	40	51	63	70		54.7
	MIN	38	24	20	7	24	19	19	18	34	23	18	18	10	16	18	19	21	30	28	19	19	28	28	34	30	26	26	28	36	36		24.0
AVERY R. S. NO 2	MAX	43	43	40	46	52	47	46	58	56	49	40	42	53	67	66	68	70	68	52	46	51	52	68	72	69	56	46	47	60	68		54.7
	MIN	32	32	31	32	36	34	30	30	32	32	36	27	25	26	28	37	28	32	37	36	35	34	34	37	42	39	37	36	38	36		33.3
[illegible]	MAX	57	56	54	53	58	52	53	62	67	49	57	55	49	60	63	69	65	75	69	60	67	69	71	77	68	62	56	55	63	72		62.0
	MIN	4[illegible]	33	34	32	38	38	36	36	40	40	35	32	32	36	39	40	38	45	45	42	40	43	47	47	44	42	37	40	40	44		39.2
[illegible]	MAX	41	42	39	42	54	54	47	57	59	40	45	44	43	54	58	57	62	63	58	50	53	64	68	67	58	55	47	47	61	67		53.1
	MIN	29	27	24	21	28	30	26	27	32	31	27	21	25	20	25	28	26	32	36	33	26	25	33	35	33	30	26	30	27	29		28.1
CLARKIA RANGER STATION	MAX	44	42	41	44	[illegible]	41	44	[illegible]	51	38	39	42	51	58	63	61	62	58	48	44	50	52	69	66	59	55	48	44	59	68		51.5
	MIN	[illegible]	[illegible]	[illegible]	23	32	33	31	26	30	32	31	28	29	25	26	35	26	29	34	34	32	31	35	37	36	37	35	35	34	33		31.6
COBALT	MAX	47	41	40	48	58	54	55	57	58	47	50	47	46	61	63	64	67	69	65	65	58	68	72	72	72	68	63	58	63	70		58.6
	MIN	2[illegible]	21	26	13	21	30	29	20	25	31	31	22	21	18	21	24	23	28	29	34	32	24	28	29	29	35	26	30	26	26		25.9
[illegible]	MAX	47	44	40	43	53	50	45	57	56	43	45	42	48	55	56	54	61	61	60	48	55	61	64	64	64	50	38	46	59	63		52.2
	MIN	2[illegible]	22	15	13	24	27	19	21	26	27	22	15	11	11	15	19	18	25	28	26	19	23	27	25	29	28	22	27	21	23		21.8
[illegible]	MAX	[illegible]	39	[illegible]	44	38	46	37	[illegible]	48	43	35	39	32	42	49	53	46	54	58	35	40	46	57	61	62	53	39	35	44	51		44.3
	MIN	24	[illegible]	19	[illegible]	20	22	2[illegible]	15	20	25	28	16	20	11	14	20	16	22	28	29	30	21	18	27	31	28	26	28	22	23		21.9

SEE REFERENCE NOTES FOLLOWING STATION INDEX

DAILY TEMPERATURES

IDAHO
APRIL 1974

STATION		DAY OF MONTH 1	2	3	4	5	6	7	8	9	10	11	12	13	14	15	16	17	18	19	20	21	22	23	24	25	26	27	28	29	30	31	AVERAGE
ELK CITY	MAX	41	45	39	42	50	56	49	49	58	49	40	44	34	50	61	66	49	65	60	42	48	56	62	68	62	60	39	39	45	61		51.0
	MIN	25	25	27	23	23	30	29	24	25	29	32	23	23	23	20	24	21	24	28	30	33	27	29	30	32	32	32	32	34	29		27.3
ELK RIVER 1 S	MAX	47	43	44	45	55	46	51	56	46	46	42	42	34	54	62	67	65	61	59	58	60	55	60	71	62	59	47	46	45	65		53.1
	MIN	32	32	29	28	34	33	30	29	33	31	31	28	26	25	25	26	24	31	33	33	32	32	32	36	37	39	36	35	33	32		31.2
FAIRFIELD RANGER STA	MAX	40	39	40	44	53	51	48	54	53	57	55	47	50	56	60	59	66	68	67	57	58	70	70	69	69	62	47	54	62	68		56.4
	MIN	30	29	25	19	31	31	25	29	33	35	33	21	22	23	22	33	28	40	32	33	30	30	45	36	26	26	25	28	26	30		29.2
GARDEN VALLEY RS	MAX	49	46	46	50	57	55	53	63	61	51	50	45	54	60	62	62	67	66	66	55	60	72	75	73	64	54	51	61	68	73		59.0
	MIN	36	32	30	28	29	34	27	30	36	33	28	28	26	26	28	30	27	34	36	32	29	32	39	38	41	40	31	40	32	34		32.2
GRANGEVILLE 11 SE	MAX	52	47	50	55	66	62	55	60	59	47	47	42	47	65	72	58	69	62	54	59	62	71	71	66	62	54	47	52	69	79		58.7
	MIN	34	34	38	29	38	38	37	37	36	33	34	32	30	28	32	41	29	36	44	36	40	35	40	40	47	35	36	40	36	40		36.2
GROUSE	MAX	42	42	38	41	50	50	46	51	50	45	54	50	45	50	55	56	60	63	59	48	55	64	65	67	65	60	50	58	59	66		53.5
	MIN	25	23	20	16	22	25	25	23	32	33	32	22	25	15	20	27	20	25	26	35	30	23	35	32	29	27	25	24	24	21		25.4
HAILEY RANGER STATION	MAX	42	45	42	44	52	54	48	57	54	52	56	55	48	54	58	60	64	65	63	60	59	65	70	70	69	62	49	54	61	64		56.5
	MIN	29	25	24	18	30	28	22	21	34	41	34	26	24	23	25	32	30	35	31	34	28	30	45	37	28	26	26	24	31	33		29.1
HEADQUARTERS	MAX	46	43	40	42	46	58	45	47	59	47	40	42	40	50	61	66	51	66	56	44	45	52	63	70	64	59	48	41	44	63		51.3
	MIN	30	31	32	27	30	32	33	26	33	32	30	27	25	32	26	29	25	29	30	32	30	30	32	32	33	36	36	34	31	31		30.5
HILL CITY	MAX	42	37	39	41	48	48	45	54	51	55	52	46	49	59	60	58	65	68	67	55	56	71	72	72	68	48	46	57	63	68		55.3
	MIN	25	26	20	15	20	22	25	29	29	32	25	24	19	21	23	36	29	38	30	28	27	29	40	28	22	19	16	28	25	28		25.9
IDAHO CITY	MAX	45	42	42	47	58	56	53	62	60	52	54	50	52	58	63	62	67	67	67	56	61	70	71	70	60	54	51	58	65	71		58.1
	MIN	32	30	28	18	28	32	23	28	38	30	26	27	22	23	25	29	25	34	32	26	26	28	36	31	35	32	25	31	27	30		28.6
KETCHUM R S	MAX	46	37		45	42			50	54	52	50	54			52	54	54	62	63			58	64	66	66	60			50	60		54.2
	MIN	20	21		13	13			18	25	31	31	24			19	21	26	29	29			26	32	36	30	25			26	28		24.9
LOWMAN 3 E NO 2	MAX																	70	69	68	60	63	74	75	70	68	54	45	57	69	73		
	MIN																	27	32	32	31	27	30	36	31	36	36	30	36	29	31		
MC CALL	MAX	39	39	41	41	50	49	45	51	50	40	42	41	47	52	55	54	56	55	54	47	54	63	67	66	52	48	36	50	58	63		50.2
	MIN	30	24	20	13	28	31	24	25	30	29	23	19	22	22	23	26	23	30	35	28	27	29	31	35	36	34	29	32	28	29		27.2
MIDDLE FORK LODGE	MAX	47	45	46	46	49	60	46	52	62	54	46	53	41	53	62	65	63	69	67	55	55	63	69	72	73	69	46	46	56	65		56.5
	MIN	29	28	27	27	28	31	31	27	27	31	35	28	25	24	23	25	27	27	32	38	30	29	31	31	33	36	33	33	27	28		29.4
NEW MEADOWS RANGER STA	MAX	45	44	43	43	45	57	54	51	62	43	47	47	41	53	58	64	59	67	64	62	54	61	64	66	73	56	43	43	55	58		54.1
	MIN	32	30	28	23	26	31	28	27	32	33	26	26	22	24	24	24	24	29	26	24	25	28	27	28	34	35	28	34	30	30		27.9
NORTH STAR RANCH	MAX	53	45	43	48	52	65	46	54	63	60	44	52	42	52	68	76	59	72	73	50	55	61	68	83	67	79	50	48	58	67		58.4
	MIN	30	25	31	33	35	37	33	26	32	34	35	29	31	25	26	30	25	30	40	29	34	29	34	34	38	39	38	36	36	32		32.2
PIERCE 2	MAX	45	42	44	40	47	59				56	48	41				66	53	65	56	44			64	69	62	58	43	40	43	62		52.1
	MIN	30	32	31	26	31	32				32	30	27				31	24	28	34	33			35	39	35	36	34	35	32	31		31.7
POWELL	MAX	43	42	43	45	47	49	44	48	55	52	39	42	35	49	58	63	50	61	60	[illegible]	45	53	59	62	73	62	47	39	52	61		50.9
	MIN	28	29	29	29	31	32	31	23	24	31	32	26	27	22	22	23	23	23	27	30	31	25	28	29	30	34	34	32	32	29		28.2
SHOUP	MAX	50	50	47	51	61	58	58	60	62	55	56	46	57	65	67	67	71	70	68	54	60	76	80	80	75	68	54	55	69	74		62.1
	MIN	30	30	30	29	31	36	35	27	31	40	39	30	29	27	27	32	32	34	41	40	40	34	36	36	39	43	42	39	40	34		34.4
STANLEY	MAX																																
	MIN																																
WALLACE WOODLAND PARK	MAX	42	45	38	42	46	55	43	46	57	50	44	43	38	54	62	68	49	65	58	48	48	53	55	71	68	59	47	44	44	62		51.5
	MIN	31	32	32	33	33	35	34	28	28	35	35	28	32	27	28	35	26	31	35	36	34	32	39	36	45	38	37	37	39	36		33.6
WARREN	MAX	40	38	39	39	51	48	43	52	52	40	44	38	43	52	54	52	58	58	55	41	52	58	62	62	61	52	38	44	54	59		49.3
	MIN	26	20	14	6	21	26	25	16	24	20	19	16	12	12	16	22	18	23	32	28	26	22	25	26	30	29	22	28	21	25		21.7
YELLOW PINE 7 S	MAX	45	43	44	43	45	55	42	48	57	46	41	48	35	50	60	60	56	65	64	47	48	58	67	70	69	60	44	40	49	60		52.0
	MIN	23	23	16	14	14	29	27	21	22	26	28	17	17	15	15	19	20	19	28	32	26	26	28	28	28	32	28	30	24	24		23.3
* * *																																	
SOUTHWESTERN VALLEYS 05																																	
BOISE 7 N	MAX	45	44	44	50	59	48	63	57	50	50	50	44	60	65	64	57	70	65	53	55	59	71	73	66	54	52	46	57	63	73		56.9
	MIN	34	32	28	26	46	35	38	35	36	33	31	26	31	38	41	36	36	47	36	30	31	40	46	36	34	30	26	33	33	43		34.9
BOISE LUCKY PEAK DAM	MAX	53	48	50	50	47	49	63	59	66	48	57	58	47	60	60	62	63	74	63	60	58	65	78	78	61	59	57	52	62	69		59.2
	MIN	31	34	30	30	34	36	32	34	44	37	34	29	25	28	38	39	38	40	39	35	34	38	49	42	40	35	30	34	37	42		35.6
BOISE WSO AP	MAX	50	50	50	56	63	54	59	69	59	56	58	49	57	63	69	63	74	69	60	59	63	76	77	61	60	57	52	62	68	77		61.3
	MIN	37	38	32	30	44	38	30	41	40	39	33	31	30	34	44	40	38	49	43	37	31	48	49	46	40	32	29	38	32	40		38.1
BRUNEAU	MAX	51	52	53	68	64	63	72	66	59	64	57	65	68	75	69	77	75	63	63	71	84	82	72	65	60	59	65	75		82		66.8
	MIN	40	34	27	28	35	28	42	37	41	38	33	24	25	30	39	30	30	45	40	32	44	40	35	37	28	27	37	33		40		34.5
CALDWELL	MAX	60	54	54	60	65	63	62	73	69	60	62	60	60	68	72	70	75	75	72	65	68	80	80	78	64	60	60	65	73	82		67.0
	MIN	43	36	34	28	42	38	32	42	47	39	35	31	29	30	41	41	33	49	45	36	37	45	48	44	43	36	36	35	40	40		38.5
CAMBRIDGE	MAX	50	52	49	53	59	58	58	64	62	58	57	49	60	64	65	62	69	70	64	62	65	73	75	71	64	56	54	62	72	76		61.8
	MIN	36	37	33	25	31	35	28	32	41	36	31	29	26	25	30	42	28	39	50	37	32	35	46	31	39	32	27	35	30	35		33.8
COUNCIL	MAX	51	49	50	51				63	62	51	52	50	60	62	69	68	69	70	66	62	62	71	77	77	62	61	54	58	70	74		61.9
	MIN	38	32	31	26				40	39	40	30	32	32	30	34	41	32	42	43	35	34	40	45	40	39	36	28	38	38	36		36.0
DEER FLAT DAM	MAX	56	55	54	55	62	63	58	68	67	58	61	60	55	62	70	69	68	71	70	64	65	76	78	76	65	64	57	64	69	76		64.5
	MIN	41	36	33	27	42	34	29	43	42	43	33	29	30	27	42	41	31	52	46	37	38	46	45	45	41	30	33	38	44	43		38.0
EMMETT 2 E	MAX	53	52	54	58	65	63	60	71	68	58	60	48	61	63	72	71	74	71	72	59	67	79	80	79	61	60	57	65	70	80		65.0
	MIN	40	35	32	28	35	35	29	38	42	38	31	27	20	30	36	38	32	41	38	34	33	41	44	41	41	33	30	34	32	40		34.9
GLENNS FERRY	MAX	50	53	54	48	67	55	61	70	52	60	62	50	59	65	74	68	75	77	63	62	68	83	85	84	65	60	58	60	70	73		64.6
	MIN	36	35	32	24	24	40	42	31	37		35	32	22	22	33	36	28	32	42	33	28	34	42	35	34	33	36	36	30	36		33.1
GRAND VIEW 2 W	MAX	55	57	54	61	68	65	61	73	70	60	66	61	60	67	73	71	76	75	69	63	70	83	81	79	65	60	59	66	73	81		67.4
	MIN	42	32	27	21	35	36	25	35	42	37	36	30	29	21	28	40	28	47	45	41	35	39	40	37	40	29	29	39	40	35		34.7
KUNA 2 NNE	MAX	51	52	54	58	63	62	60	69	67	57	62	60	57	64	74	69	72	72	64	61	64	77	78	76	62	59	58	63	68	78		64.4
	MIN	39	32	28	24	35	34	23	37	41	38	30	28	24	26	33	35	29	40	38	35	29	37	38	40	38	25	26	33	32	39		32.9
MOUNTAIN HOME	MAX	47	48	50	54	63	53	58	68	56	46	59	47	57	61	69	63	72	70	63	59	65	77	78	63	60	56	59	60	68	76		60.8
	MIN	38	32	28	24	36	34	25	38	38	39	30	28	23	27	38	38	27	44	42	29	31	36	45	42	35	29	28	29	29	42		33.5
OLA 4 S	MAX	52	50	49	53	63	59	57	69	67	55	54	51	60	64	68	65	72	72	70	60	65	75	75	73	63	57	57	61	70	76		62.7
	MIN	32	33	34	25	30	35	26	32	39	36	27	30	25	24	28	32	27	40	42	32	29	32	41	35	40	31	24	32	32	34		32.0

SEE REFERENCE NOTES FOLLOWING STATION INDEX

DAILY TEMPERATURES

IDAHO
APRIL 1974

STATION		1	2	3	4	5	6	7	8	9	10	11	12	13	14	15	16	17	18	19	20	21	22	23	24	25	26	27	28	29	30	31	AVERAGE
		DAY OF MONTH																															
[illegible]	MAX	56	57	51	52	60	64	55	61	73	51	58	62	52	59	68	71	65	74	74	61	63	66	78	78	63	61	61	58	65	71		62.9
	MIN	33	36	31	25	27	34	25	28	43	38	34	30	29	23	29	40	28	35	44	34	31	38	39	36	41	34	29	38	34	38		33.5
[illegible]	MAX	53	58	55	54	64	64	62	72	70	59	62	62	62	68	69	66	73	72	72	64	67	77	80	80	65	63	58	66	74	80		66.7
	MIN	42	37	34	28	32	33	29	36	49	41	32	30	25	26	35	42	32	44	45	40	41	38	44	44	42	34	32	42	35	39		36.8
[illegible]	MAX	56	54	53	60	65	66	64	71	70	55	64	62	61	68	74	68	75	76	72	63	69	82	81	78	65	65	59	64	73	83		67.2
	MIN	44	34	34	32	38	41	34	31	44	42	41	34	33	31	32	44	38	52	46	44	42	45	49	43	45	37	31	41	44	46		39.9
[illegible]	MAX	57	55	56	58	62	61	60	70	68	58	60	56	62	68	67	66	72	72	70	63	66	75	78	74	64	62	57	64	72	78		65.0
	MIN	41	35	33	26	31	30	28	37	46	40	29	33	23	26	33	42	30	43	46	41	32	36	48	38	40	32	28	32	33	37		35.0
x x x																																	
[illegible]																																	
HOLLISTER	MAX	46	42	42	51	57	56	52	65	60	51	55	52	47	57	65	61	70	71	66	53	60	74	76	74	60	52	49	54	63	71		58.4
	MIN	35	31	25	24	34	33	25	37	36	32	32	25	25	23	33	29	31	47	39	33	30	34	40	35	28	26	26	29	33	35		31.5
[illegible]	MAX	51	49	45	47	54	57	50	56	61	45	52	57	42	52	61	62	62	66	65	57	57	63	70	68	59	50	54	50	59	65		56.2
	MIN	33	31	29	23	29	29	24	29	36	34	33	26	23	21	28	31	27	36	40	33	29	32	39	40	34	27	28	37	33	34		30.9
[illegible]	MAX	58	46	33	48	59	52	52		62	45		50			63	62	68	68	66	53		71	72	70	68	45		49	61	70		58.2
	MIN	38	26	24	19	29	31	22		28	28		20		16		25	23	45	38	26		28	32	25	29	22		38	28	27		27.8
[illegible]																																	
CENTRAL PLAINS 07																																	
[illegible]	MAX	56	46	50	55	65	57	57	61	62	60	55	61	60	65	69	68	72	75	60	60	64	80	80	75	63	56	53	60	66	71		62.5
	MIN	36	33	30	25	35	30	40	36	32	29	20	28	30	35	36	45	35	55	30	35	33	36	51	34	35	30	32	35	32	38		34.4
BURLEY FAA AP	MAX	43	45	48	52	64	53	55	68	55	53	57	43	52	58	64	63	72	73	57	56	61	75	77	77	64	54	52	58	64	72		59.5
	MIN	33	32	28	25	37	36	28	31	35	33	35	27	29	22	28	36	32	39	40	37	35	31	40	46	36	31	33	31	28	33		32.9
[illegible]	MAX	50	46	47	58	64	60	58	70	68	62	59	57	55	61	71	67	70	77	73	58	65	79	79	76	66	58	55	63	69	73		63.8
	MIN	34	32	29	26	29	33	26	34	31	34	34	29	26	23	32	39	30	46	38	36	35	33	34	33	33	29	29	33	33	32		32.2
MAZELTON	MAX	49	44	45	53	65	60	55	70	66	55	56	55	53	59	67	66	72	73	71	55	61	76	75	77	77	71	52	57	64	72		62.4
	MIN	35	30	25	24	30	28	28	30	39	35	33	27	19	28	29	37	31	42	37	30	34	32	35	37	33	31	29	31	35	31		31.5
[illegible]	MAX	48	46	48	55	66	60	57	56	57	57	55	46	56	61	68	64	72	75	74	56	64	74	78	75	70	56	54	62	67	75		61.7
	MIN	38	31	29	27	33	36	28	35	42	33	29	29	26	30	31	44	33	48	39	36	34	36	54	39	36	30	31	30	35	38		34.7
MAGIC DAM	MAX																																
	MIN																																
MINIDOKA 10 WNW	MAX	50	41	45	43	50	62	51	54	64	44	57	58	45	53	57	65	62	68	70	55	57	62	74	76	76	67	53	53	55	65		57.7
	MIN	30	30	27	21	22	30	25	28	30	32	30	28	25	27	27	29	25	27	35	35	27	29	34	43	31	28	29	25	25	28		28.7
MINIDOKA DAM	MAX	48	44	45	50	60	57	54	63	60	54	56	54	49	54	63	61	67	67	68	56	61	70	72	73	74	66	52	55	64	71		59.6
	MIN	37	30	30	21	30	35	25	35	36	32	35	33	26	28	35	36	30	39	36	33	35	36	34	47	35	35	38	33	34	35		33.5
[illegible] 1 ENE	MAX	50	43	43	48	53	60	52	55	66	49	54	57	38	48	58	65	59	70	70	58	56	62	74	76	76	66	53	51	56	65		57.7
	MIN	31	31	29	24	26	30	27	27	33	33	33	27	26	26	26	30	32	34	39	36	35	31	39	34	34	32	30	32	32	33		31.1
PICABO	MAX	38	39	44	43	47	58	51	52	60	54	59	59	45	56	57	61	60	65	69	59	59	59	72	72	72	65	53	50	53	63		56.5
	MIN	32	28	25	21	21	28	26	25	35	39	25	25	20	20	20	21	26	26	33	31	28	26	28	37	28	26	25	26	25	28		26.8
RICHFIELD	MAX	47	46	46	49	60	59	53	61	61	60	60	57	50	57	62	64	66	70	68	57	60	73	74	74	73	68	52	54	64	70		60.5
	MIN	33	30	26	20	29	32	24	30	37	33	25	26	19	25	28	37	26	43	32	29	29	31	45	39	29	24	24	25	28	29		29.6
SHOSHONE 1 WNW	MAX	49	46	47	53	61	62	55	62	62	62	61	59	55	60	65	66	68	71	69	56	60	75	76	77	75	66	53	60	67	74		62.4
	MIN	33	29	27	21	31	32	24	30	36	32	27	25	21	27	31	40	30	30	30	32	35	31	31	33	29	25	24	26	31	34		29.6
TWIN FALLS 2 NNE	MAX	50	42	43	49	55	61	50	58	69	50	54	56	43	53	60	66	60	71	74	56	54	62	76	77	67	60	52	53	60	64		58.2
	MIN	30	32	30	27	32	32	29	30	30	36	32	28	28	25	26	32	35	39	39	35	34	32	34	38	36	34	33	34	36	35		32.4
TWIN FALLS 1 SE	MAX	48	45	46	47	55	60	51	57	69	53	55	58	45	54	62	67	63	73	74	56	57	64	75	77	68	61	55	53	59	66		59.1
	MIN	32	32	30	29	32	32	31	30	31	33	33	28	27	30	29	32	33	34	39	36	35	33	36	38	36	31	35	34	31	34		32.5
TWIN FALLS WSO	MAX	50	44	43	46	53	63	50	55	69	48	55	57	44	51	59	66	62	72	72	57	56	62	75	78	68	60	53	53	57	64		58.1
	MIN	35	32	29	26	29	36	28	30	37	35	33	27	25	27	28	31	31	35	40	37	35	32	40	33	36	30	32	32	37	33		32.4
[illegible]																																	
NORTHEASTERN VALLEYS 08																																	
CHALLIS	MAX	49	45	43	50	58	49	52	57	61	62	56	42	51	59	64	65	68	70	63	53	60	68	70	72	68	52	46	56	63	72		58.1
	MIN	29	25	25	22	22	35	32	30	33	33	35	24	24	26	28	33	32	34	40	38	37	32	36	36	43	34	36	35	30	33		31.7
CHILLY BARTON FLAT	MAX	43	40	40	41	50	49	46	51	57	56	52	50	45	52	54	57	60	63	63	54	53	61	65	66	66	60	45	49	58	64		53.7
	MIN	22	22	22	17	25	30	26	29	36	31	27	18	17	19	18	24	25	31	30	32	28	25	39	44	36	29	27	24	27	27		26.9
[illegible]	MAX	44	43	33	46	58	57	50	47	63	52	48	48	46	60	59	60	63	64	64	56	55	65	65	63	67	67	47	46	60	61		55.2
	MIN	28	22	20	23	31	30	29	29	30	29	32	22	24	21	21	24	25	28	35	31	36	25	30	30	29	29	34	34	26	28		27.8
[illegible]	MAX	48	42	40	45	51	48	48	56	62	56	50	47	42	54	57	59	63	65	57	49	55	62	68	70	70	64	42	48	58	68		54.8
	MIN	28	15	24	20	30	30	27	25	26	32	27	24	22	17	18	18	21	23	22	33	30	29	38	46	49	31	30	30	25	32		27.4
MACKAY RANGER STATION	MAX	40	42	41	44	52	50	48	52	58	57	54	52	47	54	58	60	63	64	62	56	58	65	69	71	70	63	46	50	60	72		55.9
	MIN	22	26	24	21	23	32	24	21	34	30	31	21	26	24	22	22	27	23	32	33	30	23	29	35	34	30	33	34	29	29		27.5
MACKAY 4 NW	MAX	40	39	37	42	50	46	47	52	59	44	40		51	52	55	57	61	64	62	49	57	65	68	68	63	61	44	48	59	61		53.1
	MIN	23	25	24	20	25	30	26	24	35	36	25		24	22	23	28	29	28	35	33	27	26	36	40	34	32	30	21	30	30		28.3
[illegible]	MAX	51	51	46	49	59	59	55	56	56	59	57	59	58	64	65	65	68	70	65	65	60	72	75	76	76	65	48	53	64	74		61.3
	MIN	28	18	22	16	35	29	27	31	31	29	30	28	30	25	18	24	23	31	30	30	32	24	37	38	39	32	34	33	24	27		28.5
SALMON 1 N	MAX	52	49	45	53	64	61	57	62	63	55	58	53	56	60	69	65	69	71	69	56	60	76	79	79	77	71	50	56	66	74		62.5
	MIN	33	27	30	26	32	37	32	24	31	41	36	28	25	22	24	28	28	30	43	42	38	29	34	27	46	34	40	37	29	31		32.2
x x x																																	
[illegible]																																	
ABERDEEN EXP STATION	MAX	48	45	43	40	47	57	51	53	61	51	49	57	38	50	51	60	60	66	70	52	56	60	70	73	75	69	53	51	53	60		55.5
	MIN	31	30	26	22	29	30	27	25	31	30	31	28	23	21	21	28	27	31	35	34	33	28	35	43	34	32	32	31	33	29		29.5

SEE REFERENCE NOTES FOLLOWING STATION INDEX

DAILY TEMPERATURES

IDAHO
APRIL 1974

STATION		DAY OF MONTH 1	2	3	4	5	6	7	8	9	10	11	12	13	14	15	16	17	18	19	20	21	22	23	24	25	26	27	28	29	30	31	AVERAGE
AMERICAN FALLS 1 SW	MAX	51	43	43	48	58	56	54	62	50	45	55	55	52	55	62	62	66	73	69	53	60	71	75	76	76	68	52	56	65	72		59.4
	MIN	36	32	30	26	35	37	30	37	36	32	34	27	30	23	29	33	29	37	37	33	33	37	50	46	37	35	34	34	33	30		33.7
ARCO 3 SW	MAX	41	44	39	45	54	55	52	58	59	55	59	54	49	54	59	61	65	68	62	53	59	67	71	72	70	64	54	52	63	65		57.4
	MIN	30	29	28	19	25	24	29	29	35	38	35	29	29	18	19	29	28	27	30	38	32	24	34	37	30	30	28	31	36	27		29.2
ASHTON	MAX	37	42	38	41	48	45	45	50	61	50	50	45	48	51	57	58	62	76	65	53	49	64	63	76	70	66	47	51	59	64		54.4
	MIN	27	28	24	27	27	32	20	24	37	31	31	27	24	21	24	25	29	29	33	32	37	28	31	40	32	31	29	30	29	32		29.0
BLACKFOOT 2 SSW	MAX	45	47	43	47	58	54	54	63	62	49	56	54	52	54	61	63	67	72	66	54	59	70	76	77	74	71	51	56	63	70		59.6
	MIN	32	30	27	25	27	26	29	34	45	32	34	29	29	23	26	27	30	36	38	33	33	32	50	46	35	33	30	30	29	26		31.9
CRATERS OF THE MOON NM	MAX	48	40	38	41	52	53	48	55	56	50	54	53	47	53	58	57	63	67	61	57	55	61	69	70	69	65	49	47	59	64		55.3
	MIN	34	23	23	15	27	28	22	26	36	33	29	24	27	20	23	33	27	36	30	27	29	27	35	38	30	26	24	28	31	31		28.1
DUBOIS EXP STATION	MAX	41	40	41	41	45	46	47	47	61	51	53	46	45	53	55	57	61	67	63	56	51	63	70	72	70	64	49	51	60	64		54.3
	MIN	23	24	23	19	27	33	24	27	38	35	36	27	29	24	25	27	30	34	33	38	29	29	41	38	35	32	30	31	31	31		30.1
FORT HALL INDIAN AGNCY	MAX	45	43	41	46	57	55	52	63	59	45	54	53	44	55	60	60	67	69	65	51	60			75	74	66	51	55	63	70		57.1
	MIN	35	32	29	23	36	37	30	39	44	32	32	26	27	25	24	28	31	35	38	32	34			47	33	30	30	33	30	32		32.3
HAMER 4 NW	MAX	44	49	44	47	55	55	55	57	64	51	62	57	53	56	60	63	67	72	70	56	56	67	75	77	76	70	53	55	63	68		59.9
	MIN	27	24	21	18	22	34	25	26	34	35	32	26	31	16	20	21	23	30	31	40	25	27	32	32	29	29	30	25	27	26		27.3
HOWE	MAX	46	50	46	52	55	58	58	55	67	61	40	58	44	57	60	73	63	59			58	70	79	77	60	56	46	56	59	73		58.4
	MIN	31	28	25	27	33	36	25	41	37	29	30	39	29	27	28	33	40	38			26	33	44	31	34	33	34	40	30	43		33.0
IDAHO FALLS 2 ESE	MAX	43	45	43	45	58	55	52	61	61	51	54	52	47	53	61	60	66	70	66	53	57	70	75	77	75	67	51	55	62	67		58.4
	MIN	32	31	27	24	28	34	29	32	40	32	31	25	23	20	24	27	34	32	39	32	30	31	49	46	36	34	32	32		33		31.7
IDAHO FALLS FAA AP	MAX	40	43	41	44	56	43	51	59	57	50	55	43	44	50	58	61	63	70	54	50	56	68	74	76	69	53	51	52	60	67		55.3
	MIN	33	31	28	25	31	36	30	31	33	33	33	25	26	20	27	30	33	33	39	33	31	29	45	39	37	33	32	33	30	33		31.7
IDAHO FALLS 46 W	MAX	40	41	40	46	54	54	52	59	58	55	57	39	53	56	59	60	65	71	55	55	59	67	72	68	68	53	51	54	62	68		56.4
	MIN	32	28	22	17	25	33	23	25	37	36	35	29	26	16	19	28	23	27	32	34	31	27	35	34	31	32	28	28	36	31		28.7
MALTA 2 E	MAX	50	43	42	50	59	55	57	64	60	53	56	51	49	58	62	63	71	71	68	58	64	72	76	78	76	71	52	58	63	72		60.7
	MIN	34	31	31	22	28	32	34	30	35	30	28	27	27	23	26	37	29	36	34	40	37	39	42	45	31	31	24	28	32	28		31.7
MASSACRE ROCKS ST PK	MAX			41	50	58	52	54	62	58	48	55	50	52	55	62	61	69	72	68	54	60	71	75	75	71	61	51	55	63	72		59.8
	MIN			28	17	35	37	27	36	44	31	34	26	30	22	34	34	32	36	37	34	32	41	44	48	33	29	34	36	34	35		33.6
POCATELLO WSO AP	MAX	45	42	41	48	58	52	53	63	59	45	54	41	53	55	61	59	68	71	52	55	59	71	75	77	74	63	52	55	64	72		57.6
	MIN	35	29	28	26	36	36	30	36	33	32	33	29	30	27	27	32	32	33	40	33	35	34	46	45	35	34	32	34	33	33		33.3
ST ANTHONY 1 WNW	MAX	43	38	47	44	45	54	48	51	55	63	51	56	35	50	53	58	60	64	67	55	43	52	65	72	74	71	50	50	53	63		54.3
	MIN	29	26	22	20	26	36	27	27	31	33	29	32	27	20	20	27	31	35	37	35	26	26	38	38	36	32	32	31	25	31		29.5
SUGAR	MAX	42	47	43	46	53	48	49	56	64	55	54	52	52	52	58	59	72	69	58	54	54	66	73	75	74	56	51	55	64	66		57.2
	MIN	32	29	25	24	33	33	27	26	40	34	34	28	22	20	24	22	32	28	34	36	25	27	50	39	39	33	33	33	26	28		30.5
[illegible]																																	
EASTERN HIGHLANDS 10																																	
ARBON 2 NW	MAX	42	39	36	44	52	56	51	58	55	48	50	48	47	52	57	58	65	69	65	61	58	63	73	73	72	71	55	54	58	66		56.5
	MIN	33	29	27	22	29	36	30	30	36	28	31	24	26	24	27	30	29	33	34	32	33	30	47	47	33	26	33	34	23	23		30.6
CONDA	MAX	38	37	34	34	37	46	40	42	54	57	43	44	40	44	55	52	59		65	50	47			69	72	71	44	44	44	55		48.8
	MIN	24	26	20	18	20	25	24	24	28	25	24	22	20	19	20	25	25		30	25	28			33	43	30	29	29	25	28		25.5
DRIGGS	MAX	48	41	39	40	53	45	51	58	64	54	50	48	42	48	60	57	61	68	64	48	42	61	69	72	73	60	48	50	61	62		54.6
	MIN	25	25	28	15	18	30	15	22	38	30	28	23	16	17	20	15	22	26	30	29	25	29	40	35	33	34	34	33	35	35		26.8
GRACE	MAX	42	38	41	45	51	51	49	58	60	44	47	49	44	49	56	59	64	70	64	50	50	65	72	74	73	71	48	48	59	64		55.2
	MIN	30	30	25	21	27	35	28	27	37	28	30	26	26	23	23	27	27	29	35	33	28	30	37	35	39	33	28	30	24	27		29.3
HENRY	MAX																																
	MIN																																
IDAHO FALLS 16 SE	MAX	36	39	36	39	48	43	45	52	56	43	46	41	44	46	52	53	58	64	51	46	51	62	68	70	69	52	44	47	57	63		50.7
	MIN	27	28	21	16	25	29	21	29	33	25	32	20	25	18	23	26	31	29	32	30	25	28	42	30	30	29	29	30	26	30		27.3
ISLAND PARK DAM	MAX	35	39	38	35	43	43	42	45	55	43	48	41	43	45	48	51	52	61	51	45	46	56	63	65	59	48	40	45	52	55		47.7
	MIN	18	5	15	13	25	28	17	17	30	29	28	18	22	10	9	13	23	19	25	30	19	20	28	25	25	29	27	26	21	22		21.2
KILGORE	MAX	34	40	37	36	44	41	40	45	55	41	46	41	40	44	49	50	54	56	47	47	44	52	57	61	59	56	40	44	54	59		47.1
	MIN	14	19	8	9	20	29	20	15	28	24	30	20	25	11	10	15	20	20	25	34	22	19	27	29	27	29	27	28	29	25		21.9
LIFTON PUMPING STATION	MAX	41	36	38	40	47	45	46	53	60	39	47	40	44	48	55	52	58	62	57	42	49	60	63	68	63	55	44	48	53	60		50.4
	MIN	28	26	23	21	23	34	26	26	32	27	30	21	20	25	25	30	30	34	37	34	30	30	40	39	40	34	32	30	31	33		29.7
MALAD	MAX	40	44	44	48	55	50	53	61	61	40	53	48	47	56	57	58	65	69	60	54	59	67	72	75	74	70	54	50	64	62		57.0
	MIN	33	32	29	22	26	37	29	26	38	31	35	29	31	26	27	32	32	34	40	38	30	31	42	48	39	33	30	34	29	24		32.2
MALAD CITY	MAX	47	44	45	49	55	51	54	64	64	43	52	52	47	56	57	60	66	71	66	56	60	68	73	75	74	73	53	50	63	69		58.6
	MIN	30	31	27	30	22	38	25	23	36	30	33	26	30	21	22	26	26	27	36	39	26	25	33	38	30	27	25	32	21	25		28.7
MONTPELIER RANGER STA	MAX	40	42	36	35	41	52	44	44	58	62	48	47	34	42	46	57	57	61	68	56		50	64	70	73	70	49	48	48	59		51.8
	MIN	26	27	21	21	21	23	26	24	25	28	28	27	22	20	20	23	26	29	28	31		24	28	37	37	32	26	28	24	27		26.2
OAKLEY	MAX	43	42	45	51	56	54	53	64	54	50	55	49	49	58	62	60	70	70	60	54	62	71	74	74	70	50	51	58	62	58		57.6
	MIN	34	31	26	24	32	34	28	33	37	38	30	23	29	21	31	30	34	45	35	36	31	32	38	54	28	28	29	32	33	36		32.4
PALISADES DAM	MAX	41	42	42	42	49	50	43	53	62	62	49	50	47	49	54	58	59	65	67	52	48	59	68	72	72	71	47	47	59	63		54.7
	MIN	21	31	27	26	27	33	24	26	35	31	34	27	26	24	24	26	31	32	33	34	31	29	39	34	33	36	29	33	32	33		30.0
PRESTON 3 NE	MAX	51	52	44	43	45	55	52	53	64	65	42	47			54	58						55	59	75	73				51			
	MIN		33	29	23	25	28	25	27	30	30	30	34			26	27						29	32	38					27			
STREVELL	MAX	44		39		54	50	50		58	42			47	53	55	55	65	67		55	57		71	72			52	49	59	67		55.3
	MIN	30	29	27	19	25	34	29		35	29			24	23	22					37		31	49	35	32					32		
SWAN VALLEY	MAX	42	42	41	42	52	50	42	52	61	49	50	45	45	48	57	57	61	67	65	50	48	62	71	73	72	70	47	49	60	65		54.5
	MIN	12	29	24	25	27	32	19	22	28	31	33	26	25	20	20	22	28	26	30	34	29	26	40	31	32	28	25	33	25	23		26.8
TETONIA EXP STATION	MAX	38	38	36	37	49	46	39	51	58	45	47	43	43	44	52	52	56	68	60	46	44	60	68	70	69	67	45	46	55	60		51.1
	MIN	24	25	19	19	27	30	26	26	36	29	31	26	22	19	23	26	29	29	33	30	21	29	41	36	35	30	27	28	28	30		27.8

SEE REFERENCE NOTES FOLLOWING STATION INDEX

SNOWFALL AND SNOW ON GROUND

IDAHO
APRIL 1974

STATION		DAY OF MONTH																													
		1	2	3	4	5	6	7	8	9	10	11	12	13	14	15	16	17	18	19	20	21	22	23	24	25	26	27	28	29	30	31
[illegible]	SNOWFALL		1		T						2.0																					
	SN ON GND				T						2																					
[illegible]	SNOWFALL	1			1.0								1.5															.8				
	SN ON GND	T	T	T	T	T	T																									
[illegible]	SNOWFALL	T	T	T																												
	SN ON GND																															
[illegible]	SNOWFALL	T		T																												
	SN ON GND	T	T	T	T	T	T	T	T	T	T	T	T																			
[illegible]	SNOWFALL	.8	T	T			T	T		T	.4		-								T						T	T				
	SN ON GND			T	T						T		T	8	3	T																
POCATELLO WSO AP	SNOWFALL	T	2.7	.5						.9	7.0		.1	T							.8					T						
	SN ON GND			2							4	3	T								T											
	WTR EQUIV			.2							.6																					
[illegible]																																
[illegible]	SNOWFALL	7 6	2.0		T		1.0				T		2.5								.5	T					.5	1.5	1.0			
	SN ON GND	67	63	62	62	61	60	60	59	58	57	55	57	55	54	53	52	49	46	45	45	44	41	40	36	33	33	34	34	31	30	
[illegible]	SNOWFALL	5	1.0		T		.5						T																			
	SN ON GND	28			-	27		26	24	22	-	20	-	-	18	15	12	10	-	8	6	4										
[illegible]	SNOWFALL	T		2							7.0		T																			
	SN ON GND			1							7	2	T	T																		
MONTPELIER RANGER STA	SNOWFALL	T	1.8	1	T			T			.8	T	.7	.2							T											
	SN ON GND		3	2				T			1		1	1																		
[illegible]	SNOWFALL		1 5																													
	SN ON GND																															
[illegible]	SNOWFALL	1.0					4.0	1.0			2.0																					
	SN ON GND						4	1																								

SEE REFERENCE NOTES FOLLOWING STATION INDEX

SNOWFALL AND SNOW ON GROUND

IDAHO
APRIL 1974

STATION		DAY OF MONTH 1	2	3	4	5	6	7	8	9	10	11	12	13	14	15	16	17	18	19	20	21	22	23	24	25	26	27	28	29	30	31
* * * PANHANDLE 01																																
BONNERS FERRY 1 SW	SNOWFALL	.5																														
	SN ON GND																															
SANDPOINT EXP STATION	SNOWFALL	T											T																			
	SN ON GND	T											T																			
* * * NORTH CENTRAL PRAIRIES 02																																
COTTONWOOD	SNOWFALL		T	T	T								2.0																			
	SN ON GND		T	T									2																			
NEZPERCE	SNOWFALL	1.0	T	T			T			T	.5		1.5																			
	SN ON GND	T	T										T																			
POTLATCH 3 NNE	SNOWFALL												T																			
	SN ON GND												T																			
* * * NORTH CENTRAL CANYONS 03																																
LEWISTON WSO AP	SNOWFALL	T																														
	SN ON GND																															
	WTR EQUIV																															
* * * CENTRAL MOUNTAINS 04																																
ANDERSON DAM	SNOWFALL	T																														
	SN ON GND	T																														
ARROWROCK DAM	SNOWFALL		T																													
	SN ON GND		T																													
ATLANTA	SNOWFALL	3.0	1.0	1.0	2.0								1.0															T	T			
	SN ON GND	44	42	42	42	40	39	39	38	36	34	30	30	30	26	24	20	19	18	16	14	10	8	6	4	2						
AVERY R. S. NO 2	SNOWFALL	1.2	.5	T									T																			
	SN ON GND																															
CASCADE 1 NW	SNOWFALL	2.0	.5	.5	.5		T			1.0	T		.5														.5	T	T			
	SN ON GND	T	T	T	T	T	T	T	T	T	T	T	T	T	T	T	T															
CENTERVILLE ARBAUGH RH	SNOWFALL	2.3								T	T																1.0	T				
	SN ON GND	19	17	16	14	12	11	10	9	[illegible]	6	4	2	T	T																	
COBALT	SNOWFALL			3.5																												
	SN ON GND	13	13	14	12	10	10	8	7	6	6	5	5	4	1																	
DEADWOOD DAM	SNOWFALL	4.0	1.0	2.0	T		T			T	T		1.0														1.0	T	T			
	SN ON GND	59	57	58	57	55	55	54	53	53	52	51	51	50	49	48	47	45	44	42	40	38	35	32	30	28	27	27	26	24	20	
ELK CITY	SNOWFALL	T	1.0	1.0	1.0		T	3.0			2.0		1.0	T									T				T					
	SN ON GND	12	13	14	14	12	12	19	9	7	8	8	7	7	4	3	3	3	2	2	2	1					T					
FAIRFIELD RANGER STA	SNOWFALL	.5																														
	SN ON GND	1																														
HAILEY RANGER STATION	SNOWFALL	1.0																														
	SN ON GND	1																														
KETCHUM R S	SNOWFALL	-	-	-	-	-	-	-	-	-	-	-	-	-	-	-	-	-	-	-	-	-	-	-	-	-	-	-	-	-	-	
	SN ON GND	-	-	-	-	-	-	-	-	-	-	-	-	-	-	-	-	-	-	-	-	-	-	-	-	-	-	-	-	-	-	
MC CALL	SNOWFALL	3.0	1.0	2.0			1.0			1.0																						
	SN ON GND	27	27	28	27	26	25	24	23	23	23	22	21	18	15	13	10	6	2													
PIERCE 2	SNOWFALL	-	-	-	1.0		.5				1.0		3.0																			
	SN ON GND	16	15	13	14	13	14	-	-	10	11	10	13	-	-	-	7															
POWELL	SNOWFALL	.3	.5	3.0	.5	T	T	1.0					1.0	.8														T	T			
	SN ON GND	37	37	39	37	37	35	34	31	30	28	28	28	28	28	26	24	23	20	18	17	16	13	11	6	3		T	T			
WARREN	SNOWFALL	1.0	3.0	1.0			1.0			2.0			1.0	.5													8.0					
	SN ON GND	45	48	47	46	45	45	44	42	44	43	42	42	42	42	41	40	38	37	37	37	36	36	35	34	32	38	35	33	30	28	
* * * SOUTHWESTERN VALLEYS 05																																
BOISE WSO AP	SNOWFALL			T																												
	SN ON GND																															
	WTR EQUIV																															
* * * SOUTHWESTERN HIGHLANDS 06																																
REYNOLDS	SNOWFALL		T										T																			
	SN ON GND												T																			
THREE CREEK	SNOWFALL	T		T			T			.5			.5													T	.5					
	SN ON GND									1			T													T						
* * * CENTRAL PLAINS 07																																
BURLEY FAA AP	SNOWFALL	T									T																					
	SN ON GND										T																					
TWIN FALLS WSO	SNOWFALL		.1																													
	SN ON GND		T																													
* * * NORTHEASTERN VALLEYS 08																																
GIBBONSVILLE	SNOWFALL	T	T	T						T	T		T							T								T		T		
	SN ON GND	6	5	5	4																							T		T		

SEE REFERENCE NOTES FOLLOWING STATION INDEX

EVAPORATION AND WIND

IDAHO
APRIL 1974

STATION		1	2	3	4	5	6	7	8	9	10	11	12	13	14	15	16	17	18	19	20	21	22	23	24	25	26	27	28	29	30	31	TOTAL OR AVG.
		DAY OF MONTH																															
[illegible]	EVAP							-	-	-	-	-	-	-	-	-	-	-	.40	.25	.27	.32	.28	.38	.29	.26	.25	.27	.25	.19	.25		-
	WIND	135	157	212	163	67	116	189	80	103	335	322	260	266	79	59	90	109	114	189	257	238	90	112	123	121	147	217	178	106	72		4706
	MAX					-	-		-		-		-	-	-	-	-	-	-	65	59	59	67	72	69	71	69	57	57	62	72		-
	MIN		-			-			-	-	-	-	-	-	-	-	-	37	-	38	36	35	36	39	40	39	37	35	35	36	39		-
[illegible] NORTH RIVER PLAINS 09																																	
[illegible] STATION	EVAP						-	-	-	-	-	-	-	-	-	-	-	-	-	.25	.14	.16	.21	.30	.41	.50	.28	.19	.22	.08	.17		-
	WIND	142	186	115	114	125	156	183	96	103	180	111	191	120	68	78	106	98	27	-	-	126	84	134	202	254	161	142	161	63	67		3843B
	MAX					-	-	-	-	-	-	-	-	-	-	-	-	-	-	-	75	57	47	53	55	68	75	60	61	58	73		-
	MIN				-			-	-	-	-	-	-	-	-	-	-	-	-	-	37	37	40	47	45	38	37	34	33	34	35		-

SEE REFERENCE NOTES FOLLOWING STATION INDEX

DAILY SOIL TEMPERATURES

IDAHO
APRIL 1974

STATION	DEPTH (IN)	TIME	1	2	3	4	5	6	7	8	9	10	11	12	13	14	15	16	17	18	19	20	21	22	23	24	25	26	27	28	29	30	31	AVERAGE
			DAY OF MONTH																															
ABERDEEN EXP STA																																		
	4	MAX	44	40	41	39	43	45	46	48	45	49	42	49	42	47	49	51	53	57	54	50	49	55	58	58	60	62	54	53	54	60		49.9
		MIN	37	37	36	35	36	36	38	38	35	40	38	38	37	39	39	40	43	44	46	44	43	43	46	50	50	48	46	45	48	43		41.3
IDAHO FALLS 6 NW																																		
	4	MAX	42	40	38	39	40	41	43	45	47	47	42	47	40	37	36	44	48	52	49	47	43	48	54	55	57	70	68	67	57	54		47.9
		MIN	33	33	33	33	34	35	35	35	38	37	37	37	34	34	34	35	37	39	40	37	40	37	42	43	44	45	45	46	43	42		37.9
KUNA 3 E																																		
	4	MAX	43	43	43	43	44	44	45	45	45	46	45	45	44	45	48	48	48	49	49	49	48	49	52	53	54	55	54	54	58	59		48.2
		MIN	41	42	42	41	42	43	43	44	45	45	44	44	42	43	45	46	46	48	48	47	46	47	49	50	51	50	49	50	51	53		45.9
	8	MAX	48	48	48	47	48	48	48	49	49	49	49	49	50	49	49	50	51	51	53	53	52	52	54	54	55	56	55	54	56	58		51.1
		MIN	48	47	47	47	47	48	48	48	48	48	49	49	48	47	48	48	50	50	51	52	51	51	52	53	54	55	54	54	54	54		50.0
TWIN FALLS WSO																																		
	4	MAX	46	42	42	42	48	49	46	50	53	46	46	48	42	49	53	54	54	–	58	53	57	64	70	70	70	70	59	58	62	71		54.2
		MIN	38	38	36	35	38	42	38	41	45	40	40	40	36	36	38	41	44	–	44	43	42	45	52	48	47	43	42	44	46	48		41.7
	8	MAX	43	42	41	40	42	44	44	45	47	47	45	45	45	45	47	48	49	–	53	50	51	54	58	66	60	60	53	52	54	59		49.3
		MIN	42	41	40	40	40	42	44	43	45	45	43	43	41	43	42	45	47	–	50	47	45	46	48	55	53	52	50	48	48	49		45.4

SEE REFERENCE NOTES FOLLOWING STATION INDEX

STATION INDEX

IDAHO
APRIL 1974

STATION	INDEX NO.	DIVISION	COUNTY	DRAINAGE	LATITUDE	LONGITUDE	ELEVATION	OBSERVATION TIME AND TABLES: TEMP.	PRECIP.	EVAP.	SPECIAL (SEE NOTES)	OBSERVER
AMERICAN FALLS STATION	0010	09	BINGHAM	12	42 57	112 50	4405	8A	8A	8A	G	EXPERIMENT STATION
ANTIMONY MINE	0070	06	OWYHEE	12	43 00	116 42	7220				S	NATL WEATHER SERVICE
AMERICAN FALLS 1 SW	0227	09	POWER	12	42 47	112 52	4318	5P	5P			IDAHO POWER CO (PLANT)
ANDERSON DAM	0282	04	ELMORE	2	43 21	115 28	3882	6P	6P		C H	U S BUR RECLAMATION
ARBON 2 NW	0347	10	POWER	12	42 30	112 34	5170	6P	6P			MRS GENA NEWPORT
ARCO 1 SW	0375	09	BUTTE	6	43 36	113 20	5328	5P	5P			MRS DARRELL RICHARDS
ARROWROCK DAM	0448	04	ELMORE	2	43 36	115 55	3275	8A	8A	8A	H	U S BUR RECLAMATION
ASHTON	0470	09	FREMONT	12	44 04	111 27	5260	7A	7A		H	GEORGE S SADORUS
ATLANTA	0491	04	ELMORE	2	43 48	115 08	5500	4P	4P		C H	HOWARD D WALLACE
ATLANTA SUMMIT	0499	04	ELMORE	2	43 45	115 14	7590				S	SOIL CONSERVATION SERV.
AVERY R. S. NO 2	0528	04	SHOSHONE	10	47 15	115 55	2390	5P	5P		H	U. S. FOREST SERVICE
BALD MOUNTAIN	0640	04	BLAINE	12	43 39	114 24	8700				C	U.S. FOREST SERVICE
BARBER FLAT GS	0589	04	BOISE	2	43 49	115 32	4130				S	NATL WEATHER SERVICE
BARVIEW MOTEL BASIN	0667	01	KOOTENAI	9	47 59	116 33	2075	8A	8A			U S NAVY
BENTON DAM	0789	01	BONNER	9	48 21	116 48	2640				C	U S FOREST SERVICE
BENTON SPRING	0792	01	BONNER	9	48 21	116 46	4900				S	USFS EXPERIMENTAL FOR
BLACKFOOT 2 SSW	0915	09	BINGHAM	12	43 10	112 21	4487	5P	5P		H	RADIO STATION KBLI
BLISS	1002	07	GOODING	12	42 57	115 00	3275	6P	6P			NORTH SIDE CANAL CO
BOGUS BASIN	1014	04	BOISE	8	43 46	116 06	6196				S	NATL WEATHER SERVICE
BOISE 2 E	1016	05	ADA	2	43 37	116 08	3377				C	MILTON JOHNSTON
BOISE 7 N	1017	05	ADA	2	43 43	116 12	3885	8P	8P			EARL S BURADA
BOISE LUCKY PEAK DAM	1018	05	ADA	12	43 33	116 04	2840	8A	8A		C	CORPS OF ENGINEERS
BOISE WSO AP R	1022	05	ADA	12	43 34	116 13	2838	MID	MID		C HJ	NATL WEATHER SERVICE
BONANZA	1050	04	CUSTER	11	44 22	114 44	6420				S	NATIONAL WEATHER SERV
BONNERS FERRY 1 SW	1079	01	BOUNDARY	5	48 41	116 19	1860	5P	5P		C H	ARLO T GRUNERUD
BOSTETTER GS	1091	06	CASSIA	12	42 10	114 12	7500				S	SOIL CONSERVATION SERV
BROWNLEE DAM	1180	04	ADAMS	12	44 50	116 52	1844	8A	8A			IDAHO POWER COMPANY
BROWN MEADOWS	1186	04	VALLEY	11	44 25	115 19	6390				S	U S FOREST SERVICE
BRUNEAU	1195	05	OWYHEE	12	42 53	115 48	2530	6P	6P			JUDY L. KING
BURLEY FACTORY	1298	07	CASSIA	12	42 33	113 48	4140				C	AMALGAMATED SUGAR CO
BURLEY FAA AP	1303	07	CASSIA	12	42 32	113 46	4146	MID	MID		H	FED AVIATION AGENCY
BURNT KNOB	1317	04	IDAHO	11	45 43	115 01	6400				S	U S FOREST SERVICE
CABINET GORGE	1363	01	BONNER	9	48 05	116 04	2257	5P	5P			WASH WATER POWER CO
CALDER	1370	04	SHOSHONE	10	47 16	116 11	2096				C	WILLIAM K. JONES
CALDWELL	1380	05	CANYON	2	43 40	116 41	2370	MID	5P			TWIN CITIES BRDCSTNG CO
CAMBRIDGE	1408	05	WASHINGTON	12	44 34	116 41	2650	6P	6P			STUART DOPF
CAMBRIDGE 2 NE	1410	05	WASHINGTON	12	44 35	116 38	2660				C	HOWARD C MARTI
CAREY 2 ESE	1472	07	BLAINE	12	43 17	113 56	4770				C	MRS MILLARD L. MEANEA
CASCADE 1 NW	1514	04	VALLEY	8	44 32	116 03	4896	4P	4P		C H	U S BUR RECLAMATION
CASTLEFORD 2 N	1551	07	TWIN FALLS	12	42 33	114 52	3825	5P	5P			MR EARL HEIDEL
CHARGE CREEK	1577	04	CLEARWATER	3	46 40	115 04	3500				S	SOIL CONSERVATION SERV.
CENTERVILLE ARBAUGH RH	1636	04	BOISE	2	43 54	115 51	4300		6P		H	MRS XINIA JONES
CHALLIS	1663	08	CUSTER	11	44 30	114 14	5175	8A	8A		C	U S FOREST SERVICE
CHILLY BARTON FLAT	1671	08	CUSTER	6	43 59	113 49	6260	5P	5P			JAMES E. DAYLEY
CLARKIA RANGER STATION	1831	04	SHOSHONE	10	47 01	116 15	2835	4P	4P		C	U S FOREST SERVICE
COBALT	1932	04	LEMHI	11	45 05	114 14	5010	5P	5P		H	MRS. ELSIE M. SCHMUCK
COEUR D'ALENE 1 E	1956	01	KOOTENAI	4	47 41	116 45	2158	5P	5P		C H	U S FOREST SERVICE
CONDA	2071	10	CARIBOU	12	42 43	111 33	6200	8A	8A			J R SIMPLOT CO
COTTONWOOD	2154	02	IDAHO	3	46 01	116 20	3400	8A	8A		H	LLOYD D ROSE
COTTONWOOD 2 WNW	2159	02	IDAHO	3	46 02	116 23	3945				C	SABI FREI
COUNCIL	2187	05	ADAMS	12	44 44	116 26	2950	5P	5P		C H	U S FOREST SERVICE
CRATERS OF THE MOON NM	2260	09	BUTTE	6	43 28	113 34	5897	5P	5P		H	CRATERS OF THE MOON N M
DEADWOOD DAM	2385	04	VALLEY	8	44 19	115 38	5375	4P	4P		C H	U S BUR RECLAMATION
DEADWOOD SUMMIT	2395	04	VALLEY	11	44 32	115 34	7000				S	NATL WEATHER SERVICE
DEER CREEK	2422	04	KOOTENAI	4	47 44	116 29	3060				S	COEUR D'ALENE N F
DEER FLAT DAM	2444	05	CANYON	12	43 35	116 45	2510	7P	7P			CARL PADBUR
DIXIE	2575	04	IDAHO	11	45 33	115 28	5610	8A	8A			MRS ZILPHA L WENZEL
DOMINO CREEK	2634	04	CLEARWATER	3	46 35	115 23	4750				S	U S FOREST SERVICE
DRIGGS	2676	10	TETON	12	43 44	111 07	6116	5P	5P			EDITH STEVENS
DRY CREEK FLAT	2696	10	ONEIDA	1	42 15	112 06	6350				S	SOIL CONSERVATION SERV
DRY PEAK SUMMIT	2700	09	BUTTE	6	43 35	113 41	7300				S	NATIONAL WEATHER SERV
DUBOIS EXP STATION	2707	09	CLARK	6	44 15	112 12	5452	5P	5P		C H	INTERMOUNTAIN FRST & RG
DUBOIS 34 W	2722	08	CLARK	6	44 11	112 56	6180	5P	5P			CLOSED 6/30/72
DWORSHAK FISH HATCHERY	2845	03	CLEARWATER	3	46 30	116 18	995	8A	8A		C	DWORSHAK NATL FISH HAT
ELK CITY	2875	04	IDAHO	3	45 49	115 26	4058	8A	8A		H	MAX STAMPER
ELK RIVER 1 S	2892	04	CLEARWATER	3	46 46	116 11	2918	8A	8A		C	RUSSELL ECK
EMIGRANT SUMMIT	2917	10	BEAR LAKE	1	42 22	111 34	7350				S	NATL WEATHER SERVICE
EMMETT 2 E	2942	05	GEM	2	43 52	116 28	2500	5P	5P			JUDITH HARPER
ENAVILLE 2	2971	04	SHOSHONE	4	47 34	116 15	2400				C	MRS HAROLD KUISTI
FAIRFIELD RANGER STA	3108	04	CAMAS	12	43 21	114 47	5065	5P	5P		H	U S FOREST SERVICE

SEE REFERENCE NOTES FOLLOWING STATION INDEX

STATION INDEX

IDAHO
APRIL 1974

STATION	INDEX NO.	DIVISION	COUNTY	DRAINAGE 1	LATITUDE	LONGITUDE	ELEVATION	OBSERVATION TIME AND TABLES: TEMP.	PRECIP.	EVAP.	SPECIAL (SEE NOTES)	OBSERVER
FENN RANGER STATION	3143	03	IDAHO	3	46 06	115 33	1585	8A	8A		C	U S FOREST SERVICE
FLAT TOP MOUNTAIN	3252	06	OWYHEE	12	43 14	116 54	5800				S	WTMSTR-FRANK W ELFERING
FORT HALL INDIAN AGNCY	3297	09	BINGHAM	12	43 02	112 26	4460	5P	5P			FORT HALL IR PROJ
FORTY NINE MEADOWS	3314	04	SHOSHONE	3	47 06	115 53	4800				S	NATL WEATHER SERVICE
GALENA	3417	04	BLAINE	12	43 53	114 39	7300	5P	5P			CLOSED 3/5/74
GALENA SUMMIT	3422	04	BLAINE	12	43 53	114 42	8800				S	US SOIL CON SERVICE
GARDEN VALLEY RS	3448	04	BOISE	8	44 04	115 55	3212	5P	5P			U S FOREST SERVICE
GIBBONSVILLE	3554	08	LEMHI	11	45 33	113 57	4480	5P	5P		H	DANIEL C AMES
GILMORE SUMMIT RANCH	3576	08	CUSTER	11	44 19	113 31	6580				S	NATL WEATHER SERVICE
GLENNS FERRY	3631	05	ELMORE	12	42 56	115 19	2510	8A	8A		H	THREE ISLAND STATE PARK
GOODING	3677	07	GOODING	12	42 55	114 42	3560				C	ST-IDAHO DEPT OF E & CS
GRACE	3732	10	CARIBOU	1	42 35	111 44	5550	5P	5P		C	UTAH PWR & LIGHT CO
GRANDJEAN	3736	04	BOISE	8	44 09	115 10	5130				S	U S FOREST SERVICE
GRAND VIEW 2 W	3760	05	OWYHEE	12	43 00	116 08	2400	6P	6P			MRS. ALMA MEYERS
GRANGEVILLE	3771	02	IDAHO	3	45 55	116 08	3355	10P	10P			WS OBSERVER
GRANGEVILLE 11 SE	3780	04	IDAHO	3	45 50	115 56	2250	5P	5P			MRS. AL SCHWARTZ
GRASMERE	3809	06	OWYHEE	12	42 23	115 53	5126	5P	5P			CLOSED 3/31/74
GRASMERE 8 S	3811	06	OWYHEE	12	42 16	115 53	5130				C	BILL TINDALL
GROUSE	3882	04	CUSTER	6	43 42	113 37	6100	5P	5P			LYNN KEELE
GUNNEL GUARD STATION	3902	10	CASSIA	12	42 06	113 12	5880				S	NATL WEATHER SERVICE
HAILEY RANGER STATION	3942	04	BLAINE	12	43 31	114 18	5328	8A	8A		H	U S FOREST SERVICE
HAMER 4 NW	3964	09	JEFFERSON	6	43 58	112 16	4791	5P	5P			U S F & W L SERVICE
HARD CREEK G S	3980	04	IDAHO	8	45 10	116 00	7100				S	U S FOREST SERVICE
HAZELTON	4140	07	JEROME	12	42 36	114 08	4060	5P	5P			NORTH SIDE CANAL CO
HEADQUARTERS	4150	04	CLEARWATER	3	46 38	115 48	3138	8A	8A			POTLATCH FORESTS INC
HENRY	4230	10	CARIBOU	12	42 55	111 29	6350	5P	5P		C H	VANN CHRISTENSEN
HILL CITY	4268	04	CAMAS	12	43 18	115 03	5090	5P	5P			ELMER T BENNETT
HOLLISTER	4295	06	TWIN FALLS	12	42 21	114 34	4525	5P	5P			SALMON RIVER CANAL CO
HOWE	4384	09	BUTTE	6	43 47	113 00	4820	8A	8A			CHARLES D COWGILL
IDAHO CITY	4442	04	BOISE	2	43 50	115 50	3965	5P	5P			FRED A PROFFER
IDAHO FALLS 2 ESE	4455	09	BONNEVILLE	12	43 29	112 01	4765	5P	5P			KID-TV STATION
IDAHO FALLS 16 SE	4456	10	BONNEVILLE	12	43 21	111 47	5850	8P	8P		C	GEORGE W MEYER
IDAHO FALLS FAA AP	4457	09	BONNEVILLE	12	43 31	112 04	4730	MID	MID		H	FED AVIATION AGENCY
IDAHO FALLS 46 W	4460	09	BUTTE	6	43 32	112 57	4938	MID	MID		C HJ	NATL WEATHER SERVICE
IDAHO FALLS 6 NW	4464	09	BONNEVILLE	12	43 35	112 06	4788				G	MR. GARY CLEVERLY
IDA VADA	4475	06	OWYHEE	2	42 01	115 20	5850				S	CHRIS CALLEN
ISLAND PARK DAM	4598	10	FREMONT	12	44 25	111 24	6300	5P	5P	5P	H	U S BUR RECLAMATION
JACKSON PEAK	4612	04	BOISE	8	44 03	115 27	7050				S	SOIL CONSERVATION SERV.
JEROME	4670	07	JEROME	12	42 44	114 31	3740	5P	5P			NORTH SIDE CANAL CO
JOHNSON GUARD STATION	4709	10	CARIBOU	12	42 43	111 12	6811				S	U S FOREST SERVICE
JORDAN VALLEY 41 S	4725	06	OWYHEE	13	42 24	117 02	5100				S	BILL ROSS
KAMIAH	4793	03	LEWIS	3	46 14	116 01	1212		8A			C RICHARD BOVEY
KETCHUM 17 WSW	4840	04	BLAINE	12	43 37	114 41	8421				S	SOIL CONSERVATION SERV.
KETCHUM R S	4845	04	BLAINE	12	43 41	114 21	5890	8A	8A		C H	U S FOREST SERVICE
KILGORE	4908	10	CLARK	6	44 24	111 53	6150	5P	5P		H	MRS ROY MC GOVERN
KOOSKIA	5011	03	IDAHO	3	46 09	115 59	1260	5P	5P			E T GILROY
KUNA 2 NNE	5038	05	ADA	2	43 31	116 24	2685	6P	6P			HARRY U GIBSON
KUNA 3 E	5043	05	ADA	12	43 29	116 21	2775				G	JAMES J. MC COY
LEADORE	5169	08	LEMHI	11	44 41	113 22	6118				C	DONALD B NOBLE
LEADORE 2	5177	08	LEMHI	11	44 41	113 21	5968	5P	5P			JACK WEIGAND
LEATHERMAN PASS	5184	08	CUSTER	6	44 06	113 45	9800				S	NATL WEATHER SERVICE
LEWISTON WSO AP R	5241	03	NEZ PERCE	3	46 23	117 01	1413	MID	MID		C HJ	NATL WEATHER SERVICE
LIFTON PUMPING STATION	5275	10	BEAR LAKE	1	42 07	111 18	5926	MID	MID	MID		UTAH PWR & LIGHT CO
LOLO PASS	5356	04	IDAHO	3	46 38	114 33	5300				S	U S FOREST SERVICE
LOWMAN 3 E NO 2	5426	04	BOISE	8	44 05	115 34	3975	5P	5P			LESLIE FARBER
LUNCH PEAK	5432	01	BONNER	9	48 22	116 12	6360				S	U S FOREST SERVICE
MACKAY RANGER STATION	5462	08	CUSTER	6	43 55	113 37	5897	3P	3P		C	U S FOREST SERVICE
MACKAY 4 NW	5466	08	CUSTER	6	43 57	113 40	6000	6P	6P	6P		BIG LOST IRRIGATION CO.
MAGIC DAM	5510	07	BLAINE	12	43 15	114 22	4930	5P	5P			GERALD L BEAN
MALAD	5544	10	ONEIDA	1	42 12	112 15	4600	7P	7P		C	JUNIUS L CROWTHER
MALAD CITY	5559	10	ONEIDA	1	42 10	112 19	4467	5P	5P		H	MARGARET W JONES
MALTA 2 E	5563	09	CASSIA	12	42 18	113 17	4540	6P	6P			GEORGE STANTON
MALTA RANGER STATION R	5557	09	CASSIA	12	42 19	113 22	4510				C	U S FOREST SERVICE
MASSACRE ROCKS ST PK	5678	09	POWER	12	42 40	113 00	4230	6P	6P			MASSACRE R/CKS ST PK
MAY 8 ENE	5680	08	LEMHI	6	44 39	113 45	6800				S	NATL WEATHER SERVICE
MAY	5685	08	LEMHI	11	44 36	113 55	5110	5P	5P			MRS NORMA HERRIN
MC CALL	5708	04	VALLEY	8	44 54	116 07	5025	4P	4P		C H	U S FOREST SERVICE
MIDDLE FORK LODGE	5897	04	CUSTER	11	44 43	115 01	4480	8A	8A			MIDDLE FORK LODGE
MILL CREEK SUMMIT	5950	04	CUSTER	11	44 28	114 30	8794				S	NATL WEATHER SERVICE
MINIDOKA 10 WNW	5972	07	MINIDOKA	12	42 47	113 40	4290	8A	8A			JACK LOTT

SEE REFERENCE NOTES FOLLOWING STATION INDEX

STATION INDEX

IDAHO
APRIL 1974

STATION	INDEX NO.	DIVISION	COUNTY	DRAINAGE	LATITUDE	LONGITUDE	ELEVATION	OBSERVATION TIME AND TABLES: TEMP.	PRECIP.	EVAP.	SPECIAL (SEE NOTES)	OBSERVER
MINIDOKA DAM	5980	07	MINIDOKA	12	42 40	113 29	4210	5P	5P			NATL WILDLIFE REFUGE
MONTPELIER RANGER STA	6053	10	BEAR LAKE	1	42 19	111 18	5960	8A	8A		H	U S FOREST SERVICE
MOSES CREEK SUMMIT	6077	04	BOISE	2	43 56	115 40	5990				S	SOIL CONSERVATION SERV.
MOOSE CREEK	6082	04	LEMHI	11	45 39	113 58	6200				S	U S FOREST SERVICE
MOOSE CREEK RANGER STA	6087	04	IDAHO	3	46 08	114 55	2480				S	U S FOREST SERVICE
MOSCOW 5 NE	6148	02	LATAH	7	46 48	116 55	3000				C	UNIVERSITY OF IDAHO
MOSCOW UNIV OF IDAHO	6152	02	LATAH	7	46 44	116 58	2660	5P	5P	5P	G	UNIVERSITY OF IDAHO
MOUNTAIN HOME	6174	05	ELMORE	12	43 09	115 43	3185	10A	10A		C	RADIO KFLI
MUD FLAT	6208	06	OWYHEE	13	42 36	116 34	5500				S	SOIL CONSERVATION SERV
MULLAN	6230	04	SHOSHONE	4	47 28	115 48	3319				C	BRUNO E AIRAS
MULLAN PASS	6237	04	SHOSHONE	4	47 27	115 40	5963				S	NATL WEATHER SERVICE
NEW MEADOWS RANGER STA	6388	04	ADAMS	11	44 58	116 17	3870	8A	8A			U S FOREST SERVICE
NEZPERCE	6424	02	LEWIS	3	46 15	116 15	3145	7P	7P		H	FRED VOGEL JR
NEZ PERCE PASS	6430	04	IDAHO	3	45 43	114 30	6587				S	U S FOREST SERVICE
NORTH STAR RANCH	6493	04	IDAHO	3	45 55	114 50	2800	9A	9A			CAROLYN WOLFIMBARGER
OAKLEY	6542	10	CASSIA	12	42 14	113 53	4600	6P	6P		H	ROBERT WHITTLE
OLA 4 S	6590	05	GEM	8	44 08	116 17	2990	5P	5P		C	MRS. DOROTHY F. BEAL
ORofino	6681	03	CLEARWATER	3	46 29	116 15	1027	3P	3P			U S POSTAL DEPT.
PALISADES DAM	6764	10	BONNEVILLE	12	43 21	111 13	5385	5P	5P	5P	C	U S BUR RECLAMATION
PARK CREEK	6798	04	CUSTER	12	43 50	114 16	7700				S	NATL WEATHER SERVICE
PARMA EXPERIMENT STA	6844	05	CANYON	2	43 48	116 57	2215	8A	8A			U OF I EXPERIMENT STA
PAUL 1 ENE	6877	07	MINIDOKA	12	42 37	113 45	4210	8A	8A			AMALGAMATED SUGAR CO
PAYETTE	6891	05	PAYETTE	8	44 05	116 56	2150	5P	5P		H	G G BOLLINGER
PICABO	7040	07	BLAINE	12	43 18	114 04	4875	8A	8A			NICK PURDY
PIERCE	7046	04	CLEARWATER	3	46 30	115 48	3100				C	U S F S
PIERCE 2	7047	04	CLEARWATER	3	46 30	115 48	3080	9A	9A		H	THOMAS J HAMILTON
PINE 1 N	7077	04	ELMORE	2	43 30	115 18	4220				S	US GEOLOGICAL SURVEY
PLUMMER 3 WSW	7188	01	BENEWAH	4	47 19	116 57	2970				C	BENARD J. LA SARTE
POCATELLO WSO AP R	7211	09	POWER	12	42 55	112 36	4454	MID	MID		C HJ	NATL WEATHER SERVICE
PORTHILL	7264	01	BOUNDARY	5	49 00	116 30	1800	6P	6P		H	U S IMMIGRATION SERVICE
PORTHILL 1 SW	7269	01	BOUNDARY	5	49 00	116 30	1700				C	MRS. KATHRYN M. TRACHT
POTLATCH 3 NNE	7301	02	LATAH	7	46 58	116 53	2600	6P	6P		H	CLIFFORD J. FRENCH
POWELL	7320	04	IDAHO	3	46 31	114 41	3632	7A	7A		H	IDAHO DEPT OF HWYS
PRAIRIE	7327	04	ELMORE	2	43 30	115 35	4780				C	CLYDE J. COOK
PRESTON 3 NE	7346	10	FRANKLIN	1	42 08	111 50	4815	7A	7A			RADIO STATION KPST
PRIEST RIVER EXP STA	7386	01	BONNER	9	48 21	116 50	2380	5P	5P		H	U S FOREST SERVICE
PUTNAM MOUNTAIN	7465	10	BINGHAM	12	43 03	112 07	5667				S	FORT HALL IR PROJ
REED RANCH	7575	04	VALLEY	11	44 53	115 42	4100				S	U S FOREST SERVICE
REYNOLDS	7648	06	OWYHEE	12	43 12	116 45	3930	9A	9A		H	AGR RESEARCH SERVICE
RICHFIELD	7673	07	LINCOLN	12	43 04	114 09	4306	5P	5P		H	LESLIE F BUSHBY
RIGGINS	7706	03	IDAHO	11	45 26	116 18	1780	5P	5P			JAMES D LOGAN
RIRIE 12 ESE	7727	10	BONNEVILLE	12	43 34	111 34	5520		5P			JOHN L JOLLEY
SAGE CREEK	8016	08	CUSTER	11	44 08	114 02	8000				S	NATL WEATHER SERVICE
ST ANTHONY 1 WNW	8022	09	FREMONT	12	43 58	111 43	4950	9A	9A			STATE YOUTH TRNG CENTER
SAINT MARIES	8062	01	BENEWAH	10	47 19	116 34	2220	4P	4P			U S FOREST SERVICE
SALMON 1 N	8080	08	LEMHI	11	45 11	113 45	3970	5P	5P			RADIO STATION KSRA
SANDPOINT EXP STATION	8137	01	BONNER	9	48 17	116 34	2100	5P	5P		C H	SANDPOINT BRANCH EXP ST
SAWTELLE PEAK	8158	10	FREMONT	12	44 32	111 25	7720				S	U S BUREAU RECLAMATION
SEVEN DEVILS G.S.	8282	04	IDAHO	11	45 21	116 31	7150				S	U.S. FOREST SERVICE
SHAKE CREEK RANGER STA	8303	04	ELMORE	2	43 37	115 10	4727				S	SOIL CONSERVATION SERV.
SHOSHONE 1 WNW	8380	07	LINCOLN	12	42 58	114 26	3950	5P	5P			STATE DIV OF HWYS
SHOUP	8395	04	LEMHI	11	45 22	114 18	3400	5P	5P			FRANK VARIN
SILVER CREEK DIVIDE	8483	10	CARIBOU	12	42 34	111 18	7230				S	SOIL CONSERVATION SERV
SMITH CREEK	8509	01	BOUNDARY	5	48 57	116 36	3520				S	KANIKSU NATIONAL FOREST
SNOWBANK MOUNTAIN	8515	05	VALLEY	8	44 27	116 08	8280				S	NATL WEATHER SERVICE
SOLDIER CREEK ADM SITE	8548	04	CAMAS	12	43 29	114 49	5740				S	U S FOREST SERVICE
STANLEY	8676	04	CUSTER	11	44 14	114 54	6200	4P	4P			JERRY FUNDERBURG
STIBNITE STORAGE	8748	04	VALLEY	11	44 58	115 20	6500				S	NATL WEATHER SERVICE
STREVEL	8786	10	CASSIA	12	42 01	113 17	5290	5P	5P			WS OBSERVER
SUBLETT GUARD STATION	8802	10	POWER	12	42 22	112 58	5800				S	U S FOREST SERVICE
SUGAR	8818	09	MADISON	12	43 53	111 45	4890	5P	5P			GORDON E. JOHNSON
SWAN FALLS POWER HOUSE	8928	05	ADA	12	43 15	116 23	2325	5P	5P			IDAHO POWER COMPANY
SWAN VALLEY	8937	10	BONNEVILLE	12	43 27	111 20	5270	5P	5P		H	C.V. CAMPBELL
TENSED	9029	01	BENEWAH	4	47 10	116 55	2550	6P	6P			REV ERIC A FISCHER
TETONIA EXP STATION	9065	10	TETON	12	43 51	111 16	6170	5P	5P		C	U OF I EXPERIMENT STA
THREE CREEK	9119	06	OWYHEE	12	42 05	115 15	5460	5P	5P		C H	PAULA BRACKETT
TRINITY LAKE GUARD STA	9202	04	ELMORE	2	43 38	115 26	7765				S	SOIL CONSERVATION SERV.
TROUTDALE GUARD STA	9233	04	ELMORE	2	43 43	115 38	3475				S	SOIL CONSERVATION SERV.
TWIN FALLS 2 NNE	9294	07	TWIN FALLS	12	42 35	114 28	3690	8A	8A			ENTOMOLOGY RES DIV
TWIN FALLS 3 SE	9299	07	TWIN FALLS	12	42 32	114 25	3765	8A	8A			AMALGAMATED SUGAR CO

SEE REFERENCE NOTES FOLLOWING STATION INDEX

STATION INDEX

IDAHO
APRIL 1974

STATION	INDEX NO.	DIVISION	COUNTY	DRAINAGE #	LATITUDE	LONGITUDE	ELEVATION	OBSERVATION TIME AND TABLES				OBSERVER
								TEMP.	PRECIP.	EVAP.	SPECIAL (SEE NOTES)	
TWIN FALLS WSO	9303	07	TWIN FALLS	12	42 33	114 21	3960	8A	8A	8A	G	NATL WEATHER SERVICE
VIENNA MINE	9422	04	BLAINE	11	43 48	114 51	8920				S	SOIL CONSERVATION SERV.
WALLACE WOODLAND PARK	9498	04	SHOSHONE	4	47 30	115 53	2935	8A	8A			MRS. MARIAN L. DANCER
WARREN	9560	04	IDAHO	11	45 16	115 40	5907	5P	5P		H	JACK W PICKELL
WEBER CREEK	9626	10	CLARK	6	44 23	112 40	6700				S	SOIL CONSERVATION SERV
WEISER 2 SE	9638	05	WASHINGTON	12	44 14	116 57	2103	5P	5P			RADIO KWEI
WET CREEK SUMMIT	9730	08	CUSTER	6	44 02	113 28	7600				S	NATL WEATHER SERVICE
WILLOW FLAT	9830	10	FRANKLIN	1	42 09	111 38	6100				S	US SOIL CON SERVICE
WINCHESTER 1 SW	9846	02	LEWIS	3	46 13	116 38	4180	6P	6P			HARVEY S. HUMPHREY
YELLOW PINE 7 S	9951	04	VALLEY	11	44 47	115 30	5100	8A	8A		C	MRS EMMA R COX
CLOSED STATIONS												
GALENA	3417	04	BLAINE	12	43 53	114 39	7300	5P	5P			CLOSED 3/5/74
GRASMERE	3809	06	OWYHEE	12	42 23	115 53	5126	5P	5P			CLOSED 3/31/74
NEW STATIONS												
PIERCE 2	7047	04	CLEARWATER	3	46 30	115 48	3080	9A	9A		H	THOMAS J HAMILTON

SEE REFERENCE NOTES FOLLOWING STATION INDEX

REFERENCE NOTES

Additional information regarding the climate of this State may be obtained by writing to the National Climatic Center, Federal Building, Asheville, N.C. 28801, or to any Weather Service Office near you. Additional precipitation data are contained in the "HOURLY PRECIPITATION DATA" for this State.

DIMENSIONAL UNITS: Unless otherwise indicated, dimensional units used in this bulletin are: Temperature in °F, precipitation and evaporation in inches and wind movement in miles. Monthly degree day totals are the sums of the negative departures of average daily temperatures from 65°F. In "Supplemental Data" table directions entered in figures are tens of degrees. Resultant wind is the vector sum of wind directions and speeds divided by the number of observations.

OBSERVATION TIME: The Station Index shows observation times in local standard time. During the summer months some observers take the observations on daylight saving time. Snow on ground in the "Snowfall and Snow on Ground" table is at observation time for all except National Weather Service Offices and FAA stations. For these stations snow on ground values are at 4:00 a.m., P.s.t. and 5:00 a.m., m.s.t., except Idaho Falls 46 W, which is 8:00 a.m., m.s.t. Data in the "Extremes" table, "Daily Precipitation" table, "Daily Temperature" table, "Evaporation and Wind" table, and snowfall in the "Snowfall and Snow on Ground" table, when published, are for the 24 hours ending at time of observation.

EVAPORATION is measured in the standard Weather Service-type pan of 4-foot diameter unless otherwise shown by footnote following the Evaporation and Wind table. Max and Min values in the Evaporation and Wind table are extremes of temperature of water in pan as recorded during 24 hours ending at time of observation. Wind is the total wind movement in miles over the evaporation pan as determined by a continuous anemometer recorder located 6-8 inches above the pan.

WATER EQUIVALENT values published in the "Snowfall and Snow on Ground" table are the water equivalent of snow, sleet, or ice on the ground. Samples for obtaining measurements are taken from different points for successive observations; consequently, occasional drifting and other causes of local variability in the snowpack may result in apparent inconsistencies in the record. Time of observation 10:00 a.m., P.s.t.

SNOWFALL: Entries of snowfall in the "Monthly Summarized Data" table, the "Snowfall and Snow on Ground" table, and in the "Seasonal Snowfall" table, include snow and sleet. Entries of snow on ground include snow, sleet, and ice.

NORMALS for all stations are climatological standard normals based on the period 1941-1970.

DIVISIONS, as used in this publication, became effective with data for January 1957.

STATION NAMES: Figures and letters following the station name, such as 12 SSW, indicate distance in miles and direction from the post office.

SEASONAL TABLES: Monthly and seasonal snowfall and heating degree days for the 12 months ending with the preceding June data will be carried in the July issue of this bulletin.

EVAPORATION AND WIND TABLE:	Lifton Pumping Station	: Pan is of stainless steel.
DAILY SOIL TEMPERATURES TABLE:	Aberdeen Exp Station	: Delco loam, bare soil, non-irrigated. Slope 1 percent to SSE. Max and min for 24 hours ending at 8 a.m. Palmer dial soil thermometer.
	Idaho Falls 6 NW	: Pancheri silt loam, bare ground, gravel covered, non-irrigated. Slope 1 percent to NE. Max and min for 24 hours ending at 8 a.m. Palmer dial soil thermometer.
	Kuna 3 E	: Elijah silt loam, eroded, clipped bluegrass sod cover, irrigated. Max and min for 24 hours ending at 6 p.m. Palmer dial soil thermometer.
	Moscow - Univ of Idaho	: Soil - (unnamed) silt loam, wheatgrass, sprinkled. Slope 2 percent to E. Max and min for 24 hours ending at 5 p.m. Bristow recording soil thermometers.
	Twin Falls WSO	: Portneuf silt loam, bluegrass covered, nonirrigated. Slope 1 percent to N. Max and min for 24 hours ending at 8 a.m. 4-inch thermometer - Taylor recording. Other depths - Palmer dial soil thermometer.

LATE REPORTS AND CORRECTIONS will be carried only in the June and December issues of this bulletin.

INTERPOLATED VALUES for monthly precipitation totals may be found in the annual issue of this publication.

IN THE DATA TABLES THE SYMBOLS AND LETTERS WHEN USED INDICATE THE FOLLOWING:

- No record in the "Supplemental Data" table, "Daily Precipitation" table, "Evaporation and Wind" table, "Snowfall and Snow on Ground" table, "Daily Soil Temperatures" table, and the Station Index.

  No record in the "Monthly Summarized Data" table and the "Daily Temperature" table is indicated by no entry.

+ And also on an earlier date or dates.

++ Highest observed one minute windspeed. This station is not equipped with an instrument to measure fastest mile data.

* Amount included in following measurement, time distribution unknown.

  Gage is equipped with a windshield.

B Adjusted to a full month.

D Water equivalent of snowfall wholly or partly estimated, using a ratio of 1 inch water equivalent to every 10 inches of new snowfall.

E Amount is partially estimated.

M One or more days of record missing; if average value is entered, less than 10 days record is missing. See "Daily Temperature" table for detailed daily record. Degree day data, if carried for this station, have been adjusted to represent the value for a full month.

R Amounts from recording gage. (These amounts are essentially accurate but may vary slightly from the amounts to be published later in Hourly Precipitation Data.)

T Trace, an amount too small to measure.

V Includes total for previous month.

IN THE STATION INDEX THE SYMBOLS AND LETTERS WHEN USED INDICATE THE FOLLOWING:

AR This entry in time of observation column in Station Index means after rain.

C Recording Rain Gage Station. Hourly precipitation values are processed for special purposes, and are published later in the "Hourly Precipitation Data" bulletin. If daily amounts are published in "Climatological Data" bulletin they are from a separate non-recording gage, except where indicated by reference 'R'. Such amounts may differ from amounts published from the recording gage in the "Hourly Precipitation Data" bulletin.

G "Soil Temperature" table.

H "Snowfall and Snow on Ground" table. Omission of data in any month indicates no snowfall and/or snow on ground in that month.

J "Supplemental Data" table.

SS This entry in time of observation column in Station Index means observation made near sunset.

VR This entry in time of observation column in Station Index means variable.

\# Thermometers are generally exposed in a shelter located a few feet above sod-covered ground; however, this reference indicates that the thermometers are exposed in a shelter located on the roof of a building.

‡ DRAINAGE CODE: 1-BEAR 2-BOISE 3-CLEARWATER 4-COEUR D'ALENE 5-KOOTENAI 6-LOST 7-PALOUSE 8-PAYETTE 9-PEND OREILLE 10-ST. JOE 11-SALMON 12-SNAKE 13-OWYHEE

Stations appearing in the tables with no data were either missing or received too late to be included in this issue.

General weather conditions in the U.S. for each month are described in the CLIMATOLOGICAL DATA NATIONAL SUMMARY and STORM DATA.

Information concerning the history of changes in locations, elevations, exposure, etc., of substations through 1955 may be found in the publication "Substation History, for the State," price 10 cents. Similar information for regular National Weather Service Offices may be found in the latest annual issue of Local Climatological Data, price 15 cents. These publications may be obtained from the National Climatic Center at the address shown above.

Subscription Price: $2.50 a year for each section including annual summary; $1.00 additional for foreign mailing; 20¢ single copy; 20¢ annual summary. Make checks payable to Department of Commerce, NOAA; send payments and orders to: National Climatic Center, Federal Building, Asheville, N. C. 28801. Attn: Publications.

This bulletin is an official publication of the National Oceanic and Atmospheric Administration, and is compiled from records on file at the National Climatic Center, Asheville, North Carolina 28801.

William H. Haggard
Director, National Climatic Center

USCOMM-NOAA-ASHEVILLE, N.C. 6/10/74-1080

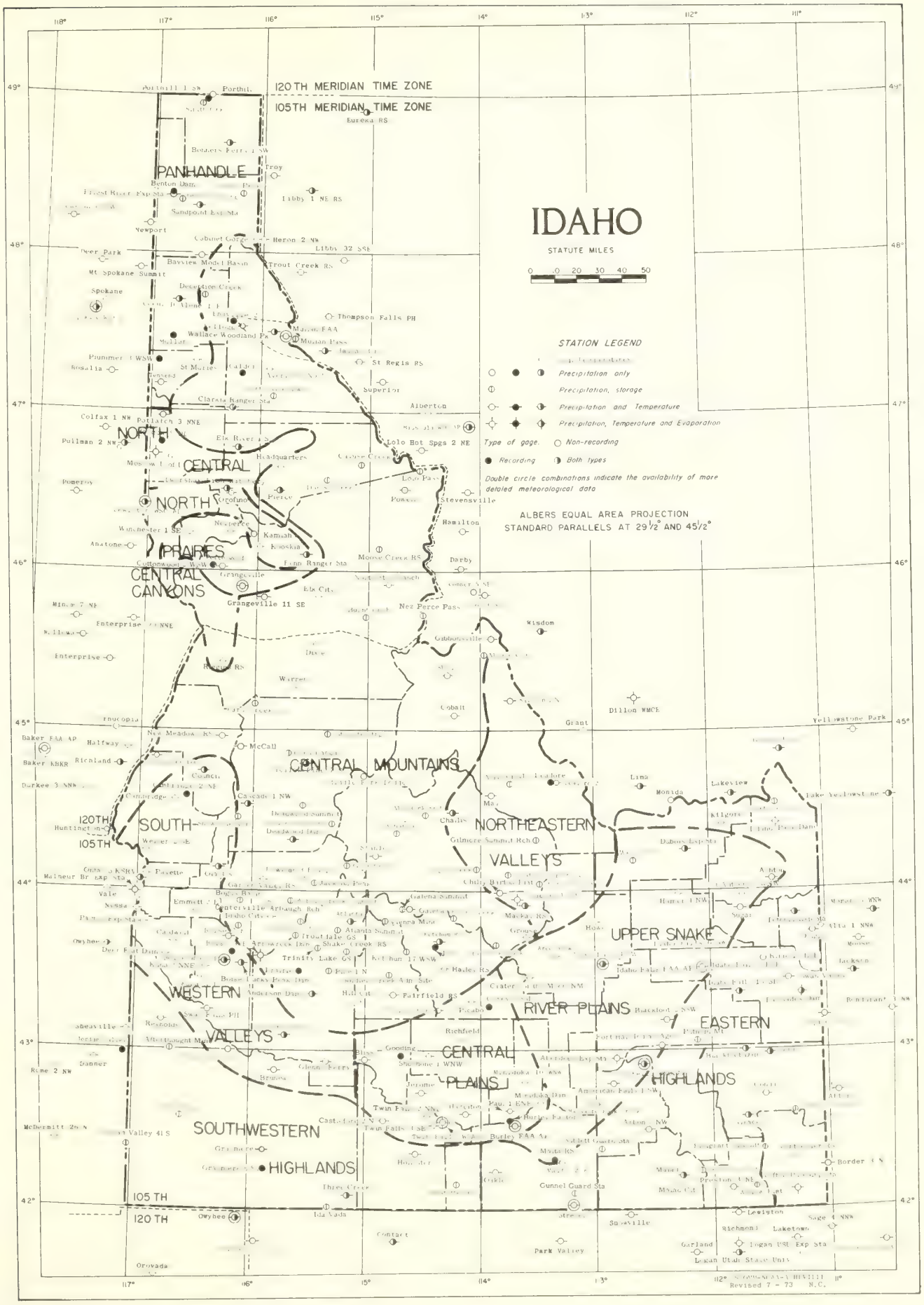
IDAHO
STATUTE MILES
0 10 20 30 40 50
120TH MERIDIAN TIME ZONE
105TH MERIDIAN TIME ZONE
STATION LEGEND
Precipitation only
Precipitation, storage
Precipitation and Temperature
Precipitation, Temperature and Evaporation
Type of gage. Non-recording
Recording Both types
Double circle combinations indicate the availability of more detailed meteorological data
ALBERS EQUAL AREA PROJECTION
STANDARD PARALLELS AT 29½° AND 45½°
PANHANDLE
NORTH CENTRAL
NORTH PRAIRIES
CENTRAL CANYONS
CENTRAL MOUNTAINS
SOUTH
NORTHEASTERN VALLEYS
UPPER SNAKE
WESTERN VALLEYS
RIVER PLAINS
EASTERN HIGHLANDS
CENTRAL PLAINS
SOUTHWESTERN HIGHLANDS
Revised 7 - 73 N.C.

U.S. DEPARTMENT OF COMMERCE
NATIONAL CLIMATIC CENTER
FEDERAL BUILDING
ASHEVILLE, N.C. 28801

POSTAGE AND FEES PAID
U.S. DEPARTMENT OF COMMERCE
COM 210

U.S. MAIL

FIRST CLASS

AMERICAN REVOLUTION BICENTENNIAL
1776-1976

MAY 1974 Volume 77 Number 5

Climatological Data

DAHO

Temperature and Precipitation Extremes

IGHEST TEMPERATURE			
2 STATIONS	92	DATE	26
OWEST TEMPERATURE			
DIXIE	8	DATE	16
REATEST TOTAL PRECIPITATION			
PRIEST RIVER EXP STA	3.49		
EAST TOTAL PRECIPITATION			
3 STATIONS	.00		
REATEST 1 DAY PRECIPITATION			
IDAHO FALLS 2 ESE	1.37	DATE	20
REATEST TOTAL SNOWFALL			
DIXIE	10.0		
REATEST DEPTH OF SNOW			
ISLAND PARK DAM	28	DATE	01

CLEMSON UNIVERSITY LIBRARY
JUL 30 1974
SCI TECH & AGR DIV.

noaa NATIONAL OCEANIC AND ATMOSPHERIC ADMINISTRATION / ENVIRONMENTAL DATA SERVICE / ASHEVILLE, N.C.

SUPPLEMENTAL DATA

IDAHO
MAY 1974

	WIND (SPEED - M.P.H.)						RELATIVE HUMIDITY AVERAGES- PERCENT				NUMBER OF DAYS WITH PRECIPITATION								
							STANDARD OF TIME MOUNTAIN												
	RESULTANT DIRECTION	RESULTANT SPEED	AVERAGE	FASTEST MILE	DIRECTION OF FASTEST MILE	DATE OF FASTEST MILE	05	11	17	23	TRACE	.01-.09	.10-.49	.50-.99	1.00-1.99	2.00 AND OVER	TOTAL	PERCENT OF POSSIBLE SUNSHINE	AVERAGE SKY COVER SUNRISE TO SUNSET
BOISE WSO AP	31	5.4	9.2	30	NW	12	59	37	25	45	6	3	0	0	0	0	9	80	5.5
LEWISTON WSO AP	-	-	-	39 %	-	12	74	50	35	-	7	3	2	0	0	0	12	-	7.0
POCATELLO WSO AP	24	9.3	11.9	45	SW	12	62	37	29	49	7	3	1	0	1	0	12	81	5.5

% PEAK GUST

SEE REFERENCE NOTES FOLLOWING STATION INDEX

MONTHLY SUMMARIZED STATION AND DIVISIONAL DATA

IDAHO
MAY 1974

STATION	TEMPERATURE													PRECIPITATION										
										NO. OF DAYS								SNOW, SLEET			NO. OF DAYS		
										MAX.		MIN.											
	AVERAGE MAXIMUM	AVERAGE MINIMUM	AVERAGE	DEPARTURE FROM NORMAL	HIGHEST	DATE	LOWEST	DATE	DEGREE DAYS	90° OR ABOVE	BELOW 32°	BELOW 32°		TOTAL	DEPARTURE FROM NORMAL	GREATEST DAY	DATE	TOTAL	MAX. DEPTH ON GROUND	DATE	.10 OR MORE	.50 OR MORE	1.00 OR MORE
* * * PANHANDLE 01																							
BAYVIEW MODEL BASIN	59.8	36.7	48.3		76	6	28	3+	513	0	0	5	0	2.85		.60	18	.0	0		9	1	0
BONNERS FERRY 1 SW	64.3	39.3	51.8	- 2.9	77	5	24	10	403	0	0	3	0	1.05	- .62	.36	18	.0	0		4	0	0
CABINET GORGE	62.7	35.7M	49.2M		78	8+			484	0	0	8	0	1.33		.53	18	.0	0		5	1	0
COEUR D'ALENE 1 E	61.9	39.5	50.7	- 4.3	76	5	31	17+	435	0	0	3	0	1.82	- .33	.34	18	.0	0		9	0	0
PORTHILL	62.6	39.5	51.1	- 3.4	74	26+	29	2	425	0	0	2	0	1.44	- .37	.42	30	.0	0		6	0	0
PRIEST RIVER EXP STA	61.2	37.2	49.2	- 2.9	73	5	28	2	485	0	0	4	0	3.49	.95	.69	18		0		10	3	0
SAINT MARIES	62.6	38.8	50.7	- 3.7	76	5	31	17+	435	0	0	4	0	2.05	- .18	.35	18	.0	0		10	0	0
SANDPOINT EXP STATION	61.8	37.8	49.8	- 3.5	75	5	27	2	465	0	0	5	0	2.07	- .23	.50	18	.0	0		7	1	0
TENSED	60.5	33.1	46.8		72	8	25	16	558	0	0	17	0	1.86		.36	11	T	0		7	0	0
DIVISION			49.7	- 3.9										2.00	.12			T					
* * * NORTH CENTRAL PRAIRIES 02																							
COTTONWOOD	58.3	37.5	47.9		71	6+	25	16	518	0	0	10	0	1.53		.40	12	T	T	19+	6	0	0
GRANGEVILLE	60.5	35.0	47.8	- 3.5	74	5	21	16	528	0	0	11	0	1.82	- 1.59	.82	12	1.0	T	12	4	1	0
MOSCOW-UNIV OF IDAHO	60.5	36.2	48.4	- 5.3	72	5	28	16	509	0	0	11	0	1.66	- .16	.38	18	.0	0		6	0	0
NEZPERCE	58.1	37.2	47.7	- 3.9	71	5	27	16	530	0	0	9	0	1.64	- 1.24	.45	12	1.5	1	14	6	0	0
POTLATCH 3 NNE	59.7	33.3	46.5	- 6.5	73	5	23	16	566	0	0	19	0	1.76	- .21	.58	18	.0	0		5	1	0
WINCHESTER 1 SW	54.8	34.3	44.6		68	5	24	16	626	0	0	14	0	2.08		.38	14	5.5	T	18+	10	0	0
DIVISION			47.2	- 4.3										1.75	- .88			1.3					
* * * NORTH CENTRAL CANYONS 03																							
DWORSHAK FISH HATCHERY	67.1	43.0	55.1		81	26	33	16	304	0	0	0	0	1.39		.32	19	.0	0		6	0	0
FENN RANGER STATION	67.0	40.6	53.8	- 2.5	81	6	33	16	338	0	0	0	0	2.91	- .48	.53	21	.0	0		11	1	0
KOOSKIA	68.0	42.4	55.2	- 2.7	79	25+	32	16	298	0	0	1	0	1.93	- 1.25	.33	12	.0	0		6	0	0
LEWISTON WSO AP //R	67.8	44.8	56.3	- 1.8	80	5	36	16+	268	0	0	0	0	.76	- .82	.45	14	T	0		2	0	0
ORofino	70.9	40.8	55.9	- 3.3	82	27+	32	16+	276	0	0	2	0	1.36	- .91	.28	15	.0	0		6	0	0
RIGGINS	70.4	43.6	57.0	- 3.0	81	7+	30	16	242	0	0	1	0	.79	- 1.44	.31	20	.0	0		2	0	0
DIVISION			55.6	- 3.0										1.52	- .95			T					
* * * CENTRAL MOUNTAINS 04																							
ANDERSON DAM	68.2	40.3	54.3	- 2.0	85	26	28	13	332	0	0	3	0	.31	- 1.01	.20	12	.0	0		1	0	0
ARROWROCK DAM	66.0	39.1	52.6	- 3.5	83	27	29	16+	379	0	0	4	0	.09	- 1.37	.06	17	.0	0		0	0	0
ATLANTA	62.1	29.5	45.8		75	26	16	16	587	0	0	22	0	.05		.03	10	2.0	0		0	0	0
AVERY R. S. NO 2	59.0	36.3	47.7	- 6.9	72	6+	30	17+	528	0	0	5	0	2.68	.08	.53	18	.0	0		8	1	0
BROWNLEE DAM	71.5	45.3	58.4		89	27	33	19+	221	0	0	0	0	.14		.09	13	.0	0		0	0	0
CASCADE 1 NW	61.3	32.1	46.7	- 1.6	76	26	20	16	560	0	0	19	0	.43	- 1.55	.27	12	.0	0		1	0	0
CLARKIA RANGER STATION	59.6	34.3	47.0		71	5	27	17	556	0	0	13	0	1.73		.42	15	.0	0			0	0
COBALT	60.3	29.4	44.9		76	27+	20	16	618	0	0	24	0	1.63		.54	20		0		6	1	0
DEADWOOD DAM	59.7	27.0	43.4	- 1.8	75	26	16	16	664	0	0	26	0	.33	- 1.94	.09	17+	1.0	18	1	0	0	0
DIXIE	51.5	25.4	38.5		70	27	8	16	815	0	0	31	0	1.28		.27	21+	10.0	26	2+	5	0	0
ELK CITY	57.4	31.7	44.6		71	6	25	19+	624	0	0	21	0	2.00		.34	21	T	0		8	0	0
ELK RIVER 1 S	59.2	36.5	47.9		73	6	27	3	522	0	0	8	0	2.10		.54	15	T	T	18+	6	1	0
FAIRFIELD RANGER STA	64.5	32.8	48.7		78	26	16	16	500	0	0	17	0	T		T	17+	.0	0		0	0	0
GARDEN VALLEY RS	69.7	36.1	52.9	- 1.9	85	27	22	16	368	0	0	12	0	.13	- 1.64	.05	12	.0	0		0	0	0
GRANGEVILLE 11 SE	63.3	39.4	51.4		77	26	28	16	415	0	0	3	0	2.60		.67	12	.0	0		7	2	0
GROUSE	61.3	30.0	45.7		75	27+	15	16	591	0	0	23	0	.18	- 1.31	.10	20	.0	0		1	0	0
HAILEY RANGER STATION	64.3M	35.0M	49.7M	- 1.8	79	26	17	13	470	0	0		0	.07	- 1.37	.04	17	T	0		0	0	0
HEADQUARTERS	58.0	32.9	45.5		74	6	27	20+	599	0	0	17	0	2.55		.53	15	2.5	1	15	9	1	0
HILL CITY	64.0	32.5	48.3	- 1.9	78	27	17	16	513	0	0	18	0	.00	- 1.30	.00		.0	0		0	0	0
IDAHO CITY	66.2	32.9	49.6	- 2.1	84	26	18	16	472	0	0	17	0	.32	- 1.62	.14	17	.0	0		1	0	0
KETCHUM R S	M	M	M		76	27	18	16		0	0		0	T		T	24+	T	0		0	0	0
LOWMAN 3 E NO 2	68.0	34.1	51.1	- .6	82	26	21	16	423	0	0	14	0	.82	- 1.28	.37	29				4	0	0
MC CALL	57.6	30.5	44.1	- 2.8	70	26	15	16	643	0	0	20	0	.76	- 1.71	.23	29	.0	0		3	0	0
MIDDLE FORK LODGE	62.7	32.2	47.5		77	28+	22	16	537	0	0	19	0	.89		.26	13	.0	0		4	0	0
NEW MEADOWS RANGER STA	62.5	30.9	46.7	- 2.5	78	6	16	16	561	0	0	19	0	.16	- 2.01	.09	13	T	0		0	0	0
NORTH STAR RANCH	64.0	35.9	50.0		80	6	29	19+	461	0	0	10	0	1.29		.26	21	.0	0		5	0	0
PIERCE 2	58.6M	35.1M	46.9M	- 3.2	73	6	26	16	553	0	0		0	2.27	- 1.24				0				0
POWELL	58.4	31.3	44.9		74	6	26	19+	617	0	0	23	0	2.07		.41	15	4.5	3	15	7	0	0
SHOUP	67.0	37.4	52.2		81	26+	27	16	388	0	0	4	0	.79		.23	12	.0	0		3	0	0
STANLEY																							
WALLACE WOODLAND PARK	57.9	36.4	47.2	- 3.7	72	6	29	17+	545	0	0	7	0	2.68	.10	.56	21	2.4	2	15	9	1	0
WARREN	54.7	26.3	40.5		68	26	13	16	752	0	0	27	0	1.21		.31	21	2.0	26	2+	5	0	0
YELLOW PINE 7 S	58.6	26.9	42.8		74	6	18	20+	682	0	0	28	0	1.14		.66	13	5.3	3	15	4	1	0
DIVISION			47.7	- 1.6										1.02	- 1.20			1.0					
* * * SOUTHWESTERN VALLEYS 05																							
BOISE 7 N	64.8	38.3	51.6		81	26	25	16	411	0	0	8	0	.25		.09	20	T	0		0	0	0
BOISE LUCKY PEAK DAM	68.8	41.3	55.1		87	27	29	13	311	0	0	3	0	.21		.15	13	.0	0		1	0	0
BOISE WSO AP //R	68.8	42.0	55.4	- 2.0	86	26	26	13	304	0	0	3	0	.10	- 1.22	.06	12	.0	0		0	0	0

SEE REFERENCE NOTES FOLLOWING STATION INDEX

MONTHLY SUMMARIZED STATION AND DIVISIONAL DATA

IDAHO
MAY 1974

STATION	TEMPERATURE													PRECIPITATION									
										NO. OF DAYS								SNOW, SLEET			NO. OF DAYS		
										MAX.		MIN.											
	AVERAGE MAXIMUM	AVERAGE MINIMUM	AVERAGE	DEPARTURE FROM NORMAL	HIGHEST	DATE	LOWEST	DATE	DEGREE DAYS	90° OR ABOVE	BELOW 32°	BELOW 0°		TOTAL	DEPARTURE FROM NORMAL	GREATEST DAY	DATE	TOTAL	MAX. DEPTH ON GROUND	DATE	.10 OR MORE	.50 OR MORE	1.00 OR MORE
[illegible]	74.4	41.2	57.8		92	26	26	16	235	1	0	5	0	.16		.16	12	.0	0		1	0	0
[illegible]	74.1	44.5	59.4	.3	91	26	32	16	201	1	0	1	0	.21	- .91	.16	12	.0	0		1	0	0
[illegible]	69.5	37.8	53.7	- 2.6	84	26	22	16	346	0	0	7	0	.27	- 1.38	.19	17	.0	0		1	0	0
[illegible]	69.7M	38.2M	54.0M	- 2.3	84	28+	22	16	337	0	0	8	0	.26	- 1.89	.12	29	.0	0		1	0	0
[illegible]	76.3	41.9	56.1	- 2.1	82	28	28	16	273	0	0	4	0	.44	- .68	.20	12	.0	0		2	0	0
[illegible]	72.8	40.1	56.5	- 2.3	87	26	27	16+	271	0	0	9	0	.00	- 1.41	.00		.0	0		0	0	0
GLENNS FERRY	73.5	38.4	56.0	- 3.9	92	26	28	16+	286	1	0	9	0	.10	- .82	.10	13	.0	0		1	0	0
GRAND VIEW 2 W	75.3	41.6	58.5	- 2.2	90	26	26	16	219	1	0	4	0	.15	- .86	.15	12	.0	0		1	0	0
KUNA 2 NNE	63.9M	38.0M	54.0M	- 2.8	85	26	23	16	337	0	0	9	0	.17	- 1.20	.08	12	.0	0		0	0	0
MOUNTAIN HOME	69.6	39.1	54.4	- 2.8	87	26	23	16	326	0	0	6	0	.13	- .85	.11	13	.0	0		1	0	0
OLA 4 S	70.8	36.2	53.5		85	26	20	16	348	0	0	11	0	.22		.15	12	.0	0		1	0	0
[illegible]	70.4	39.9	55.2	- 2.9	88	27	27	17+	309	0	0	6	0	.36	- .84	.16	13	.0	0		2	0	0
[illegible]	72.8	41.5	57.2	- 2.2	88	26	29	13	253	0	0	6	0	.06	- 1.05	.03	29+	.0	0		0	0	0
[illegible] POWER HOUSE	75.3	47.4	61.4	- 1.3	91	27+	34	16	164	2	0	0	0	.18	- .91	.12	12	.0	0		1	0	0
[illegible]	71.5	40.7	56.1	- 3.0	85	27+	27	19	280	0	0	6	0	.02	- 1.07	.02	20	.0	0		0	0	0
DIVISION			55.9	- 2.5										.18	- 1.10			T					
SOUTHWESTERN HIGHLANDS 06																							
[illegible]	66.1	36.4	51.3	2.3	81	26	23	13	422	0	0	11	0	.14	- 1.33	.08	15	.8	0		0	0	0
REYNOLDS	66.6	36.1	50.4		83	27	20	16	447	0	0	12	0	.16		.09	13	.0	0		0	0	0
THREE CREEK	68.0M	28.8M	47.4M	- 1.3	84	26	19	19+	537	0	0		0	.15	- 1.96	.11	15	1.5	0		1	0	0
DIVISION			49.7	- 1.9										.15	- 1.50			.8					
CENTRAL PLAINS 07																							
BLISS	70.4	39.1	54.8	- 3.0	86	26	23	16	319	0	0	6	0	.12	- .82	.07	12	.0	0		0	0	0
[illegible]																							
CASTLEFORD 2 N	70.3	38.0	54.2		84	26	26	16	329	0	0	7	0	.10		.10	15	.1	0		1	0	0
HAZELTON	68.1	39.1	53.6	2.5	83	27+	28	13	348	0	0	5	0	.05	- 1.12	.05	20	.0	0		0	0	0
[illegible]	70.4	42.0	56.2	.6	87	26	29	13	281	0	0	2	0	.03	- .90	.03	20	.0	0		0	0	0
[illegible]																							
MINIDOKA 10 WNW	66.8	33.9	50.4		82	27	21	16	447	0	0	16	0	.16		.10	21	.0	0		1	0	0
MINIDOKA DAM	68.6	39.2	53.9		85	26	26	16	341	0	0	4	0	.13		.12	21	.0	0		1	0	0
PAUL 1 ENE	67.7	38.1	52.9	- 1.4	86	27	28	13	371	0	0	8	0	.04	- 1.13	.02	20+	.0	0		0	0	0
[illegible]	64.8	32.6	48.7		79	27	18	17+	499	0	0	17	0	.11		.08	21	.0	0		0	0	0
[illegible]	67.0	34.1	50.6	2.7	81	27+	22	16+	443	0	0	15	0	.12	- .84	.12	28	.0	0		1	0	0
[illegible]	69.9M		M		85	26				0	0			T	- .93	T	28	.0	0		0	0	0
TWIN FALLS 2 NNE	66.9	40.9	53.9	- 3.0	85	27	30	13+	344	0	0	4	0	.14	- .91	.13	20	T	0		1	0	0
[illegible]	68.9	40.5	54.7	- 1.5	86	27	30	11+	324	0	0	4	0	.11	- 1.03	.10	20	.0	0		1	0	0
TWIN FALLS WSO	66.2	40.5	53.4		82	27	29	16	360	0	0	4	0	.15		.10	20	T	0		1	0	0
DIVISION			53.1	- 2.6										.10	- .95			T					
NORTHEASTERN VALLEYS 08																							
[illegible]	62.9	36.1	49.5	- 3.4	80	26	22	16	472	0	0	8	0	.31	- .89	.20	20	T	T	13	1	0	0
CHILLY BARTON FLAT	61.7	31.2	46.5	- .4	76	28+	16	16	568	0	0	18	0	.08	- 1.17	.08	20	.0	0		0	0	0
GIBBONSVILLE	58.2	31.1	44.7		70	8	22	16	622	0	0	20	0	.40		.40	20	T	0		1	0	0
[illegible]	62.0M	30.9M	46.5M		75	27+	11	16	551	0	0		0	1.52		.57	12		0		4	2	0
MACKAY RANGER STATION	62.7	33.9	48.3	- 1.7	80	27	20	16	513	0	0	11	0	T	- 1.17	T	20+	.0	0		0	0	0
MACKAY 4 NW	61.0	35.3	48.2		74	27+	21	16	514	0	0	9	0	.16		.11	12	T	0		1	0	0
[illegible]	66.4	30.7	48.6	- 2.5	80	27+	14	16	504	0	0	17	0	.22	- 1.08	.22	29	.0	0		1	0	0
SALMON 1 N	66.5	36.4	51.5	- 2.2	85	26	26	16	410	0	0	7	0	.66	- .82	.22	12	.0	0		2	0	0
DIVISION			48.0	- 2.8										.42	- .92			T					
[illegible] SNAKE RIVER PLAINS 09																							
ABERDEEN EXP STATION	66.7	37.5	52.1	- 1.4	83	27	22	16	396	0	0	8	0	.85	- .37	.55	21	.9	0		2	1	0
AMERICAN FALLS 1 SW	69.0	38.9	54.0	- .4	84	26	27	11	335	0	0	7	0	.97	- .50	.52	20	.0	0		2	1	0
ARCO 3 SW	66.1	37.0	51.6		80	27	21	16	408	0	0	8	0	.36		.26	20	T	0		2	0	0
[illegible]	63.7	33.6	48.7	- 2.3	79	26	19	16	497	0	0	16	0	.73	- 1.14	.34	20	1.0	0		3	0	0
BLACKFOOT 2 SSW	69.0	38.2	53.6	- 2.1	82	26	24	16	347	0	0	7	0	.63	- .68	.47	20	.0	0		2	0	0
CRATERS OF THE MOON NM	63.5	34.1	48.8		77	27+	20	13	493	0	0	13	0	.14		.11	20	.0	0		1	0	0
DUBOIS EXP STATION	63.8	36.6	50.2	- 1.3	78	26	22	13	450	0	0	11	0	.45	- 1.29	.36	20	.0	0		1	0	0
FORT HALL INDIAN AGNCY	67.8	39.1M	53.5M	- 1.0	83	26	25	15	352	0	0	7	0	.66	- .74	.66	20	.0	0		1	1	0
[illegible]	67.9M	31.7M	49.8M				20	11	475	0	0	16	0	.81		.79	20	.0	0		1	1	0
HOWE	68.8M	37.2M	53.0M		85	27	26	16+	368	0	0	10	0	.30	- .85	.23	19	.0	0		1	0	0
[illegible]	68.1M	37.6M	52.9M		80	26	24	15	371	0	0		0	1.50		1.37	20	.0	0		1	1	1
IDAHO FALLS FAA AP	65.9	36.5	51.2	- 2.0	82	26	23	16	421	0	0	11	0	1.17	.02	.68	20	T	0		2	1	0
IDAHO FALLS 46 W	66.1	33.8	50.0	- 1.7	81	26	16	16	460	0	0	12	0	.72	- .56	.32	19	.0	0		3	0	0
[illegible]	69.5	37.3	53.4		89	26	25	19	362	0	0	11	0	.00		.00		.0	0		0	0	0
[illegible]	68.2	37.2	52.7		85	26	21	16	373	0	0	8	0	.69		.64	20	.0	0		1	1	0
[illegible]	67.5	39.0	53.3	- 1.1	84	26	25	16	359	0	0	3	0	1.28	- .01	1.07	20	T	0		2	1	1
ST ANTHONY 1 WNW	64.3M	33.5M	48.9M	- 3.4	78	26	24	16+	494	0	0	16	0	.44	- 1.21	.24	19	.0	0		2	0	0
[illegible]	66.5	34.2	50.4	- 1.8	79	27+	21	13+	445	0	0	12	0	.57	- .91	.41	20	.0	0		2	0	0
DIVISION			51.6	- 1.4										.68	- .73			.1					

SEE REFERENCE NOTES FOLLOWING STATION INDEX

MONTHLY SUMMARIZED STATION AND DIVISIONAL DATA

IDAHO
MAY 1974

STATION	TEMPERATURE													PRECIPITATION									
										NO. OF DAYS								SNOW, SLEET			NO. OF DAYS		
										MAX.		MIN.											
	AVERAGE MAXIMUM	AVERAGE MINIMUM	AVERAGE	DEPARTURE FROM NORMAL	HIGHEST	DATE	LOWEST	DATE	DEGREE DAYS	90° OR ABOVE	BELOW 60°	BELOW 60°		TOTAL	DEPARTURE FROM NORMAL	GREATEST DAY	DATE	TOTAL	MAX. DEPTH ON GROUND	DATE	.10 OR MORE	.50 OR MORE	1.00 OR MORE
E F E																							
EASTERN HIGHLANDS 10																							
ARBON 2 NW	67.0	36.5	51.8		82	26	21	16	402	0	0	9	0	.81		.48	20		0		3	0	0
CONDA	60.5	34.3	47.4	- .8	76	28	23	16	535	0	0	16	0	1.68	- .42	.73	21	8.0	4	20	2	2	0
DRIGGS	62.5	33.0	47.8	- .3	74	26	22	18+	529	0	0	14	0	.94	- .93	.40	21	8.0			4	0	0
GRACE	66.3M	35.9M	51.1M	.6	79	27	25	16	422	0	0		0	1.23	- .60	.45	20	.0	0		3	0	0
HENRY	64.5	30.1	47.3		77	29	13	16	540	0	0	20	0	1.17		.50	19	.0	0		3	1	0
IDAHO FALLS 16 SE	61.0	32.4	46.7		75	26	18	16	559	0	0	17	0	.79		.33	20	.8	T	20+	3	0	0
ISLAND PARK DAM	56.7	28.8	42.8	- 2.4	73	26	19	3	680	0	0	26	0	.79	- 1.92	.39	20	4.5	28	1	1	0	0
KILGORE	58.5	29.5	44.0		73	27	21	22+	642	0	0	21	0	.30		.12	20	T	0		1	0	0
LIFTON PUMPING STATION	62.4	39.3	50.9	.1	78	27	31	13	432	0	0	3	0	.71	- .46	.44	20	.0	0		3	0	0
MALAD	69.2	39.7	54.5	- .1	84	27	30	16	327	0	0	2	0	.63	- .89	.37	20	.0	0		2	0	0
MALAD CITY	70.7	35.1	52.9		85	27	26	16	369	0	0	15	0	.56		.36	20	.0	0		1	0	0
MONTPELIER RANGER STA	64.3	34.2	49.3	- .7	79	28	26	16+	482	0	0	13	0	.56	- .93	.36	20	2.0	2	20	1	0	0
OAKLEY	66.0	39.2	52.6	- 1.8	81	26	24	13	376	0	0	6	0	.18	- 1.46	.15	27	.0	0		1	0	0
PALISADES DAM	65.4	36.3	50.9		78	27+	28	18+	432	0	0	8	0	1.10		.31	20	.0	0		5	0	0
PRESTON 3 NE																							
STREVELL	65.7M	36.6M	51.2M	- .9	82	26	24	16		0	0	8	0	.02	- 1.51	.02	20	.0	0		0	0	0
SWAN VALLEY	64.3	31.0	47.7		78	27	13	16	530	0	0	18	0	.79		.50	20	.0	0		2	1	0
TETONIA EXP STATION	62.2	31.8	47.0		76	27+	15	16	551	0	0	20	0	1.02		.45	20	.0	0		3	0	0
DIVISION			49.2	- 1.3										.78	- 1.03			1.5					

SEE REFERENCE NOTES FOLLOWING STATION INDEX

DAILY PRECIPITATION

IDAHO
MAY 1974

DAY OF MONTH

STATION	TOTAL	1	2	3	4	5	6	7	8	9	10	11	12	13	14	15	16	17	18	19	20	21	22	23	24	25	26	27	28	29	30	31
* * * PANHANDLE 01																																
BANNOCK MODEL BASIN	2.85							02				.23	.35	11		.48			60	.15				02	.12	.20	.08					.49
BONNERS FERRY 1 SW	1.05							01		04		T	05		T	.20			.36					.18		.01					.15	.05
HONEY GORGE	1.33	T									02	T	T	T	10	14	T	T	.53	T				.30	T	.02	.01				.06	.15
COEUR D ALENE 1 E	1.82		T					T			11	15	.20		13	.27		.03	.34	.02				.12	.18	.03					.06	.18
POWELL	1.44							18		18	.18	.05	05		T	.01			.24					.13							.42	
KOOTENAI RIVER EXP STA	1.49								03	04	02	.25	.33		07	50		.07	.68	.33		T		.20	.10	.03	T			.18	.53	.12
SAINT MARIES	2.05	T		01				T			.15	.31	11	T	.31	.14	T		.35	.10	T	.10		.05	.16	.03	T			.01	.22	
SANDPOINT EXP STATION	2.07							02			.15	19	.02		15	.46			.50	.09				.12	.06	.21					.02	.08
TENSED	1.86	T							T	T	T	36	T	35	22	22			.15	.08	.07			.05	.14					.20	.02	
* * * NORTH CENTRAL PRAIRIES 02																																
DIXONVILLE	1.53	.22	.04										.40	.27	.15	.07	.08		11	.15		T		.04		T						
GRANGEVILLE	1.82		02								.04	06	.82		26	.07	.21	T			.31	.03										
MOSCOW UNIV OF IDAHO	1.68		T				T			T	.16	.23	T		32	24	T	T	.38	T		25		T	.08							
NEZPERCE	1.64	03	02				02				13	09	45	T	35	03	.01	.10	.15	T		.11	T	T	.08	.05	T	.01		T	.01	
KOOSKIA 3 NNE	1.76						T			T	15	.14	T	.27	.05			.17	.58		T	T		.06	.07	.07				T		
WINCHESTER 1 SW	2.08	04	03				T			T	.17	.11	.35	T	38	.12	.18	11	.27	.12	.04	.10	T	.03	T	T	T	T		.03	T	
* * * NORTH CENTRAL MOUNTAINS 03																																
WARSHAK FISH HATCHERY	1.30		01								18	.05	10	.02	.13	.30	.03	01	.17	.32	.01	.05									.01	
FENN RANGER STATION	2.91	21	12								.23	.33	.21	.18	.05	.38	.03		.12	T	.22	.53		T		.02		.25			.03	
KAMIAH	1.83	08	05				.03				17	09	43		.35	.18	.02	.04	.05			20			.01	.05	.06	01				
KOOSKIA	1.93	20	05				.02				.24	.07	33	.03	30	.27		T	.07			.30			T		T	.05				
LEWISTON WSO AP 4	78						T				.01	.07		.01	.45		.22		T		T	T		T	T	T						
SOFINO	1.38										.19	08	.15	03	.20	.28	.03	.04	.12			.21									.03	
RIGGINS	.78		06										.15	.05	.01	.04			.07		31	.08								.02		
* * * CENTRAL MOUNTAINS 04																																
ANDERSON DAM	31												.20	T							.08	.02								.01		
ARROWROCK DAM	09										T	T		.03				.06			T	T									T	
ATLANTA	09										03					.02														T		
AVERY R. S. NO 2	2.68	05						04	T	T	33	28	18	.06	.21	.39	.03	T	.53			28		T	.07					.01	.21	
BROWNLEE DAM	14													.09		.02			.01	.02												
CASCADE 1 NW	43										.03		.27	.04	T	.08	T													T		
CENTERVILLE ARBAUGH RH	57										T		.16					.28												.12		
CLARIA RANGER STATION	1.73	T					T	01	T	05	.20	*	*	.20	.40	.42	14	03	12			T	12		T					.04	T	
COBALT	1.63										.12		.18	.06	T	.11		.11	T	.05	54									T	.46	
DEADWOOD DAM	33	T							T		T		09		.03	.05		09	T		T	.03				T				.04	T	
DIXIE	1.28		03								.06	T	T	.27	.02	.22		T	.12		.25	.27	T			T					.04	
E K CITY	2.00		19								05	.07	.04	25	.02	.19			.26		.26	.34	.02	.01	.03	.10	.01	.01			.16	
ELK RIVER 1 S	2.10		T				T	T			15	09	09	.14	.02	.54	.02		.39	.27		.28			.04	.06						
FAIRFIELD RANGER STA	T			T									T					T														
GARDEN VALLEY RS	13										01		.05					.04			.01									.02		
GRANGEVILLE 11 SE	2.60	12	03				T				03		67	.02	.33	.20		.16	01		.61	.26	.01		T	.05				.03	.07	
GROUSE	18	06																			.10									.02		
HAILEY RANGER STATION	07												.03					.04							T							
HEADQUARTERS	2.55	05	05					T			.23	01	.25	.46	.07	.53	.22		14		.05	.18			T	.08	.10				.12	
HILL CITY	30																															
IDAHO CITY	32										.02		07					.14			T									.09		
KETCHUM R S	T																	T				T			T							
LOWER 3 E NO 2	82										.07		.11	.01	T	.10		.13			.03									.37		
MC CALL	.78												.16	.07	.07	.10	T	.04			T									.23	.09	
MIDDLE FORK LODGE	88											T		.26	04	16	T	T	.05		.14	.04								.02	.18	
NEW MEADOWS RANGER STA	16											.01		.09	.02		.02									T					.02	
NORTH STAR RANCH	1.29	04	T								.01	.08	.08	.06	.03	.18	.06		.13		.16	.26	T			.03	.01	.02	T		.14	
PIERCE 2	2.27							04			*	*	*	.93	.14	.42	.22		.28	.05		.17									.02	
POWELL	2.07	23	06					T	.01		T	T	.16	.27	.03	.41	.09		.27		.16	.08				.05	T	.09			.16	
SHOUP	78								.03		02		.23			08	.01	.06	.03	.03	.10	.12						.01		.07		
STANLEY	-	-	-	-	-	-	-	-	-	-	-	-	-	-	-	-	-	-	-	-	-	-	-	-	-	-	-	-	-	-	-	-
WALLACE WOODLAND PARK	2.68	.03	06	T				02	T	T	12	.11	.31	27	.08	.41	.02	T	.17	.27	T	.56		T	.07	.11	.01				.01	.05
WARREN	1.21						T						22		.19	.15	.04	T		T	T	.31								.30		
YELLOW PINE 7 S	1.14													.66	T	.17	T	T	15		T	T									.16	
* * * SOUTHWESTERN VALLEYS 05																																
BOISE 7 N	29										.01		.06			.04		T		T	.05									.09		
BOISE LUCKY PEAK DAM	21										T			.15	T	T		T	T	T	.02	.04										
BOISE WSO AP 2/8	10										T		.06		03	T	T	T		T	T									.01		
BRUNEAU	18												.16																			
CALDWELL	21										T		.16			.05		T		T										T		
CAMBRIDGE	27																	.19												.08		
COUNCIL	28										.01		.04			T		.03	.02			.04			T					.12		
DEER FLAT DAM	44												.20			.10	.03	03	T											.08		
EMMETT 2 E	00																															
GLENNS FERRY	.10													.10																T		
GRAND VIEW 2 W	15												.15					T												T		
KUNA 2 NNE	.17												.08		T	.06	T	T		T	T									.03		
MOUNTAIN HOME	13													.11		.01					.01											
OLA 4 S	22												15																	.07		
PARMA EXPERIMENT STA	38										T			.16					.04											.03		.13
PAYETTE	08												.03																	.03		
SWAN FALLS POWER HOUSE	18												.12	.01				.04	.01													
WEISER 2 SE	02																				.02											
* * * SOUTHWESTERN HIGHLANDS 06																																
MOLLISTER	14	T														.08					.06											
REYNOLDS	18													.09		.01		T			.06											
THREE CREEK	15												T			.11					.04			T						T		
* * * CENTRAL PLAINS 07																																
BLISS	12												.07								.05											
BURLEY FAA AP		-	-	-	-	-	-	-		-	-	-	-	-		-	-	-	-	-	-	-	-	-	-	-	-	-	-	-	-	-
CASTLEFORD 2 N	10															.10																
HAZELTON	05	T									T		T								.05											
JEROME	03								T												.03									T		
MAGIC DAM		-					-	-		-	-	-	-	-		-	-	-	-	-	-	-	-	-	-	-	-	-	-	-	-	-
MINIDOKA 10 WNW	18																				.05	.10						.01				
MINIDOKA DAM	13									.01												.12										

SEE REFERENCE NOTES FOLLOWING STATION INDEX

DAILY PRECIPITATION

IDAHO
MAY 1974

DAY OF MONTH

STATION	TOTAL	1	2	3	4	5	6	7	8	9	10	11	12	13	14	15	16	17	18	19	20	21	22	23	24	25	26	27	28	29	30	31
PAUL 1 EME	.04									.02											.02											
PICABO	.11																					.08							.03			
RICHFIELD	.12																				T								.12			
SHOSHONE 1 WNW	T																												T			
TWIN FALLS 2 NNE	.14		.01							T						T					.13	T									T	
TWIN FALLS 3 SE	.11		.01							T				T		T					.10	T										
TWIN FALLS WSO	.15		T							T						02					.10	.03									T	
* * * NORTHEASTERN VALLEYS 08																																
CHALLIS	.31													.05					T		.20	T	T								.06	
CHILLY BARTON FLAT	.08													T	T	T		T		T	.08									T		
GIBBONSVILLE	.40															T		T	T	T	.40	T								T		
LEADORE 2	1.52									T			.57							23	.50	07								.15		
MACKAY RANGER STATION	T	T																			T											
MACKAY 4 NW	.16	T											.11	T		T		T	T	T	T		T	01		T				.04		
MAY	.22																													.22		
SALMON 1 N	.66								.02				.22			.02		.04	.05		.06	.11	.02	.03						.07	.02	
* * * UPPER SNAKE RIVER PLAINS 09																																
ABERDEEN EXP STATION	.85									T											30	.55						T				
AMERICAN FALLS 1 SW	.97									.02										T	.52	.43										
ARCO 3 SW	.36																			T	.26	.10	T	T						T		
ASHTON	.73	T									.02				.01	T		.03		T	.34	.12						.03	.03	T	.15	
BLACKFOOT 2 SSW	.63																			T	.47	.16										
CRATERS OF THE MOON NM	.14																			T	.11	.01				.02				T		
DUBOIS EXP STATION	.45																			T	.36									.02	.07	
FORT HALL INDIAN AGNCY	.66																				.66											
HAMER 4 NW	.81																			.02	.79											
HOWE	.30																			.23	.01	.01						01		.04		
IDAHO FALLS 2 ESE	1.50																				1.37	.03						.01	.06	T	.03	
IDAHO FALLS FAA AP	1.17										.02		T					T		.40	.68	.04						.02	.01	T	T	
IDAHO FALLS 46 W	.72																			.32	.28	.12										
MALTA 2 E	.00																															
MASSACRE ROCKS ST PK	.69																			.05	.64							T		T		
POCATELLO WSO AP //R	1.28	T							.01	T	T		T			T				.13	1.07	.06					T	.01		T		
ST ANTHONY 1 WNW	.44																			.24	.17	.03				T						
SUGAR	.57																				.41	.10						T	.06			
* * * EASTERN HIGHLANDS 10																																
ARBON 2 NW	.81															T				.15	.48	.18										
CONDA	1.68									.08	.04				T	T					.65	.73							.06	.03	.08	
DRIGGS	.94		.10											.03		T				T	.28	.40						.10	.02	T		
GRACE	1.23																			T	.45	.44						.34	T			
HENRY	1.17																			.50	.30	.37										
IDAHO FALLS 16 SE	.79	T					T			T	T				T	T				.30	.33	.03				T		.12	T	.01		
ISLAND PARK DAM	.76							.01	.04		.04			.04	.07	.03		.03		.06	.39	.04				T		T	.02	.02		
KILGORE	.30										T				T	.02		.01		T	.12	T				.03		T		.03	.09	
LIFTON PUMPING STATION	.71		.13							.01										.13	.44											
MALAD	.63																			.05	.37								.21			
MALAD CITY	.56			.07																.02	.36	.01						.04	.06			
MONTPELIER RANGER STA	.56		.05							.05	.01	.01							.01		.36	.07							T			
OAKLEY	.18																				.02		T	.01				.15				
PALISADES DAM	1.10		.10							.21	.10	T			.03	.01					.31	.18						.07		.03	.05	
PRESTON 3 NE	-	-	-	-	-	-	-	-	-	-	-	-	-	-	-	-	-	-	-	-	-	-	-	-	-	-	-	-	-	-	-	-
RIRIE 12 ESE	.97	*	*	*	*	*	*	*	*	*	*	*	*	*	*	*	*	*	*	*	.82	.15										
STREVELL	.02															T				T	.02											
SWAN VALLEY	.78							T		T	.16									T	.50	.07		T						.06		
TETONIA EXP STATION	1.02								T		.04		T								.45	.29			T			.06	.14	.04		

SEE REFERENCE NOTES FOLLOWING STATION INDEX

DAILY TEMPERATURES

IDAHO
MAY 1974

STATION		DAY OF MONTH 1	2	3	4	5	6	7	8	9	10	11	12	13	14	15	16	17	18	19	20	21	22	23	24	25	26	27	28	29	30	31	AVERAGE
* * *																																	
PANHANDLE 01																																	
BARVIEW MODEL BASIN	MAX	67	52	58	65	70	76	69	71	67	65	60	42	54	50	49	51	48	49	49	59	64	67	64	58	53	58	70	68	64	65	51	59.8
	MIN	37	28	28	33	34	48	41	45	36	34	35	35	34	33	32	29	29	36	38	34	43	33	46	41	47	50	35	35	33	41	33	36.7
BONNERS FERRY 1 SW	MAX	63	60	66	73	77	72	69	68	63	58	54	55	53	53	52	55	55	53	64	70	68	74	72	62	68	72	72	71	71	62	67	64.3
	MIN	41	30	30	36	36	51	49	41	40	24	33	37	38	38	35	33	35	38	42	36	47	37	48	42	52	52	37	38	35	44	42	39.3
CABINET GORGE	MAX	58	54	64	71	77	75	78	78	69	57	58	52	48	47	49	54	53	49	57	60	70	69	65	66	67	74	68	67	67	56	66	62.7
	MIN	40	30		35	29	42	48	37	36	25	26	38	38	36	34	25	30	36	37	37	33	37	43	34	45	43	38	35	32	34	36	35.7
COEUR D'ALENE 1 E	MAX	67	56	63	70	76	70	67	69	64	59	54	51	49	49	50	53	56	55	58	63	63	72	73	56	66	64	66	66	66	63	64	61.9
	MIN	41	35	31	34	41	51	46	46	39	39	39	35	35	36	33	31	31	38	36	38	44	37	39	45	49	55	41	38	38	43	39	39.5
PORTHILL	MAX	59	59	66	71	72	71	64	67	59	54	52	53	53	53	50	51	57	54	63	69	68	74	73	61	67	74	67	68	68	58	66	62.6
	MIN	40	29	31	37	37	48	45	41	38	37	34	38	37	38	35	36	37	38	41	37	44	38	47	43	42	48	37	38	43	48	42	39.5
PRIEST RIVER EXP STA	MAX	62	57	63	71	73	71	69	67	63	56	55	48	51	51	47	53	51	48	59	64	64	69	69	58	64	66	65	67	67	63	65	61.2
	MIN	34	28	28	33	35	51	45	38	30	38	33	37	34	35	34	29	30	36	40	34	38	33	47	42	49	52	34	40	33	33	39	37.2
SAINT MARIES	MAX	68	55	63	70	76	75	69	68	65	54	55	54	51	51	49	51	55	53	61	61	65	72	70	64	69	70	67	67	67	59	68	62.6
	MIN	39	34	31	34	37	49	47	45	40	38	35	39	31	35	34	31	31	38	36	36	41	38	42	44	51	53	44	37	38	41	35	38.8
SANDPOINT EXP STATION	MAX	65	58	64	68	75	71	68	67	65	56	56	58	55	47	48	52	51	53	61	64	65	69	68	55	62	67	67	67	67	63	63	61.8
	MIN	40	27	28	33	33	48	48	45	36	37	34	34	31	35	32	28	39	36	35	35	43	34	48	41	48	51	34	40	36	44	38	37.8
TENSED	MAX	56	56	65	68	70	69	70	72	69	54	54	47	46	45	45	53	50	48	60	64	68	70	63	56	71	65	64	66	65	60	65	60.5
	MIN	36	30	30	26	34	38	36	34	30	30	33	30	33	29	29	25	27	28	32	32	31	35	41	39	48	50	36	29	32	36	26	33.1
* * *																																	
NORTH CENTRAL PRAIRIES 02																																	
COTTONWOOD	MAX	71	52	52	60	69	71	61	70	65	53	52	55	39	47	50	46	52	50	54	52	54	58	65	61	63	68	65	67	64	60	61	58.3
	MIN	38	33	32	35	38	49	46	47	42	32	35	32	31	32	31	25	29	41	38	41	38	39	43	40	46	53	37	38	46	39	36	37.5
GRANGEVILLE	MAX	54	57	61	66	74	66	70	71	58	53	58	46	55	52	48	53	51	50	55	52	63	70	62	63	73	69	64	66	61	64	69	60.5
	MIN	37	32	29	31	34	45	43	45	37	34	34	34	30	30	28	21	25	28	26	38	34	34	39	36	44	51	45	32	37	38	33	35.0
MOSCOW UNIV OF IDAHO	MAX	65	54	56	68	72	68	68	64	62	53	50	54	56	51	48	51	50	46	48	57	64	70	69	67	70	68	68	66	64	63	66	60.5
	MIN	38	30	29	38	42	48	48	47	40	30	32	30	29	33	31	28	32	31	33	38	36	42	45	44	33	38	40	38	33	32	33	36.2
NEZPERCE	MAX	57	53	58	65	71	66	67	63	59	50	55	49	48	46	45	52	50	48	55	51	60	67	63	61	68	67	60	63	62	59	64	58.1
	MIN	39	32	30	33	38	49	46	46	40	33	37	37	30	32	30	27	28	32	28	41	39	37	42	38	48	55	40	34	42	35	33	37.2
POTLATCH 3 NNE	MAX	59	55	60	67	73	64	67	63	57	52	57	52	51	49	50	52	51	51	58	56	63	70	63	58	69	64	63	65	65	60	66	59.7
	MIN	34	28	26	26	32	44	41	43	34	32	31	35	26	27	28	23	29	32	29	34	32	30	44	39	46	51	37	29	31	31	28	33.3
WINCHESTER 1 SW	MAX	52	48	55	63	68	64	65	61	60	44	50	46	46	45	39	46	43	46	47	49	55	62	60	59	65	65	58	62	58	58	61	54.8
	MIN	34	30	29	29	34	43	43	43	38	30	33	32	29	31	26	24	29	31	28	36	34	35	42	35	45	50	42	29	39	33	28	34.3
* * *																																	
NORTH CENTRAL CANYONS 03																																	
DWORSHAK FISH HATCHERY	MAX	71	61	64	69	74	80	72	75	69	63	62	61	57	59	55	54	62	60	55	61	70	71	74	72	66	81	73	72	74	73	70	67.1
	MIN	44	42	37	38	42	49	50	47	43	41	42	44	34	40	38	33	39	43	39	44	44	42	46	46	54	55	50	40	43	43	40	43.0
FENN RANGER STATION	MAX	78	61	63	69	76	81	70	75	74	77	55	62	49	57	58	50	61	55	59	65	63	68	74	69	74	79	73	72	74	67	59	67.0
	MIN	41	39	36	36	38	45	48	47	41	41	39	45	38	38	37	33	34	36	34	39	44	39	40	43	45	53	52	37	41	44	37	40.6
KOOSKIA	MAX	71	64	68	73	79	78	77	75	70	60	63	56	59	60	48	62	59	57	64	63	70	77	73	69	79	76	71	74	70	70	74	68.0
	MIN	47	42	35	36	39	48	51	51	42	41	45	43	36	38	37	32	35	36	34	48	45	38	48	42	52	57	53	38	45	44	37	42.4
LEWISTON WSO AP	MAX	62	63	69	74	80	75	78	74	62	61	63	58	60	56	58	59	58	57	64	66	71	77	71	68	79	75	72	74	74	70	75	67.8
	MIN	48	39	39	40	46	56	55	52	47	40	43	42	37	40	36	36	37	38	37	50	46	47	51	48	55	58	49	42	47	47	42	44.8
OROFINO	MAX	75	63	69	75	78	81	76	77	73	62	62	64	60	60	54	63	62	58	66	66	71	79	80	80	81	82	82	79	74	72	75	70.9
	MIN	46	43	36	36	41	40	50	49	43	40	40	32	35	40	37	32	38	43	36	36	44	40	46	45	44	44	44	39	44	43	39	40.8
RIGGINS	MAX	76	65	71	75	81	76	81	77	73	61	70	65	62	62	58	64	62	61	64	60	73	76	71	72	74	80	75	75	74	72	77	70.4
	MIN	54	41	40	39	46	52	50	51	46	45	44	41	36	43	36	30	38	37	33	47	44	47	45	46	54	50	49	42	47	40	40	43.6
* * *																																	
CENTRAL MOUNTAINS 04																																	
ANDERSON DAM	MAX	68	64	67	71	75	74	76	75	72	62	65	66	52	58	58	57	57	57	60	56	65	73	77	76	81	85	83	75	69	67	74	68.2
	MIN	42	40	36	37	40	42	45	50	47	42	35	40	28	38	36	29	28	39	34	41	34	38	43	45	48	49	51	47	47	39	38	40.3
ARROWROCK DAM	MAX	76	67	60	67	72	75	72	75	76	61	55	59	56	51	58	50	56	51	55	60	58	64	75	73	72	80	83	75	73	65	67	66.0
	MIN	41	36	36	37	41	43	45	48	46	41	35	37	29	30	36	28	32	35	33	34	35	35	41	46	50	51	48	42	42	40	39	39.1
ATLANTA	MAX	65	64	59	68	66	68	70	70	68	57	57	67	48	46	45	48	50	50	53	54	51	65	70	70	72	75	73	67	68	62	68	62.1
	MIN	27	27	33	24	26	31	32	36	36	31	25	31	23	28	24	16	30	31	23	25	26	32	34	33	35	34	36	32	39	29	26	29.5
AVERY R. S. NO 2	MAX	70	54	63	68	72	72	62	63	63	48	48	47	47	48	42	50	49	49	56	56	60	70	69	60	60	62	63	65	65	63	66	59.0
	MIN	36	33	30	31	35	41	42	40	34	37	34	39	33	33	31	30	30	35	36	35	39	34	40	37	44	45	39	42	38	39	34	36.3
BROWNLEE DAM	MAX	81	71	68	72	80	82	77	80	80	66	64	73	55	63	65	58	56	57	58	65	60	74	82	73	78	85	89	79	80	72	75	71.5
	MIN	48	41	49	44	47	50	52	56	52	46	44	49	34	39	39	33	37	35	33	37	40	45	50	51	53	55	57	47	56	41	45	45.3
CASCADE 1 NW	MAX	67	59	59	66	70	69	68	70	69	53	58	61	45	47	50	46	50	53	53	50	60	66	67	67	72	76	75	67	64	59	64	61.3
	MIN	39	30	28	29	31	35	36	40	36	32	28	32	25	30	28	20	28	26	27	29	26	30	34	33	41	40	42	37	43	32	27	32.1
CLARKIA RANGER STATION	MAX	66	69	61	66	71	63	66	64	65	49	47	48	50	47	48	53	53	51	58	58	58	67	68	59	59	63	64	66	65	58	67	59.6
	MIN	37	31	28	28	30	41	38	40	33	32	31	38	32	33	30	28	27	35	34	32	38	32	38	37	40	47	38	30	33	34	39	34.3
COBALT	MAX	71	65	60	62	76	73	65	70	72	52	63	47	43	50	50	47	48	50	49	48	52	61	70	71	67	73	76	68	54	54	62	60.3
	MIN	31	27	27	24	30	34	32	32	32	30	25	31	24	26	27	20	25	31	26	31	33	25	28	29	31	33	36	34	39	33	26	29.4
DEADWOOD DAM	MAX	62	55	56	66	69	68	65	66	65	52	58	57	44	47	50	49	48	48	51	48	55	60	68	67	69	75	74	67	65	60	67	59.7
	MIN	27	21	22	21	24	27	28	31	30	30	24	29	21	25	24	16	28	27	23	34	27	25	28	28	33	33	34	27	39	27	25	27.0
DIXIE	MAX	58	47	48	52	59	63	53	57	58	48	40	49	37	40	40	36	43	44	42	45	43	47	58	61	60	64	70	65	59	56	55	51.5
	MIN	29	27	23	20	22	27	30	28	27	28	24	30	22	26	18	8	25	22	18	22	32	25	25	26	32	32	27	26	32	30	24	25.4

SEE REFERENCE NOTES FOLLOWING STATION INDEX

DAILY TEMPERATURES

IDAHO
MAY 1974

STATION		DAY OF MONTH 1	2	3	4	5	6	7	8	9	10	11	12	13	14	15	16	17	18	19	20	21	22	23	24	25	26	27	28	29	30	31	AVERAGE
ELK CITY	MAX	69	42	54	59	66	71	65	68	63	54	47	57	41	46	50	42	52	53	52	53	46	57	63	65	64	68	67	62	66	57	60	57.4
	MIN	32	31	26	25	27	34	40	31	33	33	28	36	29	28	28	25	32	32	25	29	30	30	30	32	41	45	45	27	36	35	27	31.7
ELK RIVER 1 S	MAX	70	55	54	61	67	73	68	67	64	56	52	50	53	52	40	47	54	50	48	59	56	61	65	61	60	70	65	67	66	65	60	59.2
	MIN	34	31	27	31	40	41	39	42	44	34	37	35	28	32	32	34	34	33	30	34	41	34	41	42	45	47	36	40	41	44	28	36.5
FAIRFIELD RANGER STA	MAX	68	65	63	70	73	71	73	72	71	56	60	59	52	53	51	53	52	52	55	57	61	68	72	72	75	78	76	72	66	62	71	64.5
	MIN	35	31	26	29	31	37	39	44	44	32	28	29	21	29	30	16	30	33	28	37	29	28	34	37	40	43	46	39	36	29	29	32.8
GARDEN VALLEY RS	MAX	70	67	68	74	78	76	78	77	77	68	67	64	54	60	58	55	56	57	60	58	67	75	76	76	82	84	85	76	72	69	76	69.7
	MIN	38	31	32	30	34	38	42	48	43	43	32	42	27	32	33	22	35	28	26	45	29	32	36	37	45	44	44	37	49	35	30	36.1
GRANGEVILLE 11 SE	MAX	62	59	65	69	76	70	75	71	65	56	65	44	54	57	51	54	52	60	57	55	66	70	64	66	72	77	67	69	61	65	69	63.3
	MIN	44	37	34	35	41	46	47	46	42	41	37	35	34	36	34	28	32	34	30	44	41	38	40	41	50	51	51	37	38	42	36	39.4
GROUSE	MAX	63	57	60	67	70	70	71	68	66	54	58	57	50	50	49	48	53	52	45	48	54	62	68	72	75	75	75	67	64	62	68	61.3
	MIN	31	32	21	24	29	32	31	40	35	36	22	32	21	23	32	15	32	30	28	32	31	24	27	30	35	35	40	44	38	25	24	30.0
HAILEY RANGER STATION	MAX	67	65	62	68	73	72	75	74	74	61	60	59	53	50	50	53	53	53	52	54	60	66	73	75	76	79	78					64.3
	MIN	37	31	30	34	37	40	40	47	43	40	25	38	17	26	31	25	33	36	33	26	29	31	37	41	45	44	48					35.0
HEADQUARTERS	MAX	71	50	54	61	67	74	60	67	65	51	48	52	42	46	47	41	52	50	47	56	53	61	69	62	63	68	63	64	66	65	61	58.0
	MIN	34	34	27	28	27	27	37	39	32	31	31	39	32	29	31	28	28	35	27	27	38	30	34	34	45	44	41	30	35	36	29	32.8
HILL CITY	MAX	66	57	62	68	73	73	72	71	69	66	60	59	48	52	50	53	53	50	50	55	62	68	73	72	76	76	78	72	65	62	70	64.0
	MIN	44	29	25	26	28	42	38	45	44	39	28	32	19	31	29	17	31	33	30	28	26	25	26	34	43	40	39	39	36	28	32	32.5
IDAHO CITY	MAX	70	61	64	72	74	74	75	74	74	57	64	64	51	56	56	52	53	55	56	55	63	68	75	76	77	84	75	70	68	65	74	66.2
	MIN	36	27	27	27	30	35	38	45	48	34	28	39	21	28	29	18	32	28	28	40	27	28	24	36	42	44	42	33	45	31	28	32.9
KETCHUM R S	MAX	65	61	56			70	68	70		66		60		49	50	45	48			51	49	57	62	61			76			64	62	
	MIN	32	30	25	30			35	40		35			19	24	31	18	27			31	25	26	30	32					37	28	29	
LOWMAN 3 E NO 2	MAX	70	65	68	76	80	76	77	77	73	61	63	63	54	56	55	55	51	55	59	57	67	72	76	75	80	82	78	75	71	68	73	68.0
	MIN	37	28	29	28	31	35	38	44	40	38	30	39	26	32	31	21	33	30	27	42	29	30	35	36	42	41	43	33	44	35	30	34.1
MC CALL	MAX	63	56	57	64	69	68	63	66	66	53	53	52	43	46	44	41	45	47	50	47	56	61	65	66	65	70	68	63	63	55	62	57.6
	MIN	31	27	26	26	29	34	32	38	33	31	31	36	20	28	25	15	25	24	25	34	28	29	33	31	41	38	36	44	37	30	27	30.5
MIDDLE FORK LODGE	MAX	70	62	61	66	74	76	70	65	62	62	51	64	47	52	50	47	51	52	53	57	54	59	67	73	73	74	77	77	71	61	65	62.7
	MIN	30	31	30	28	30	32	33	35	37	37	30	32	30	30	30	22	23	30	29	31	36	30	31	34	34	40	40	37	38	38	30	32.2
NEW MEADOWS RANGER STA	MAX	69	60	59	69	74	78	70	70	70	58	53	62	47	53	54	46	47	55	55	51	51	64	73	71	67	74	77	70	71	56	64	62.5
	MIN	32	26	27	24	25	36	33	40	34	36	34	36	21	29	30	16	29	24	19	26	29	30	32	33	45	39	44	29	41	31	27	30.9
NORTH STAR RANCH	MAX	78	57	61	67	72	80	66	71	71	60	50	61	49	51	55	47	56	60	59	60	54	63	72	72	69	76	75	70	70	67	66	64.0
	MIN	36	36	29	30	32	39	46	40	38	38	33	40	33	30	31	29	30	33	29	36	40	31	34	36	47	46	50	34	40	36	30	35.9
PIERCE 2	MAX			52			73	60	65	63					47	46	42	51	49	51	56	53	58	68	62	63	70	65	64	66	65	59	58.6
	MIN			28			42	39	41	34				31	31	32	26	29	33	28	38	39	31	35	35	47	50	40	29	36	38	30	35.1
POWELL	MAX	69	54	55	61	68	74	54	63	64	52	47	50	44	42	51	41	53	51	55	56	49	58	68	68	66	71	66	67	67	66	60	58.4
	MIN	31	32	26	27	28	31	34	32	29	31	30	33	31	28	29	28	27	31	26	30	37	29	29	34	38	42	42	29	31	37	29	31.3
SHOUP	MAX	73	65	68	75	81	77	72	75	72	63	65	62	50	54	50	58	60	55	57	51	60	70	74	76	75	81	78	73	70	65	73	67.0
	MIN	39	36	35	33	35	41	43	39	39	40	33	37	33	31	34	27	31	37	33	40	37	32	37	38	45	48	50	40	47	36	33	37.4
STANLEY	MAX																																
	MIN																																
WALLACE WOODLAND PARK	MAX	69	49	53	62	68	72	62	64	63	50	47	47	44	45	46	43	52	54	51	58	60	61	70	60	60	64	65	65	67	67	56	57.9
	MIN	42	32	29	31	34	41	41	44	34	35	33	35	33	34	32	29	29	36	34	37	40	33	41	39	44	48	40	32	37	42	37	36.4
WARREN	MAX	58	50	54	58	67	67	61	61	61	50	52	54	43	45	37	41	42	44	42	45	51	58	63	61	64	68	67	60	59	55	59	54.7
	MIN	28	28	24	21	24	28	29	30	31	28	21	24	24	21	19	13	25	22	19	31	29	26	27	27	33	33	39	26	34	28	24	26.3
YELLOW PINE 7 S	MAX	65	58	60	59	67	74	64	68	68	57	48	56	38	46	48	43	47	48	48	52	48	58	65	68	68	70	73	70	66	56	61	58.6
	MIN	27	26	27	24	25	31	30	31	32	32	28	29	18	19	24	18	18	23	24	18	28	26	28	28	31	37	37	28	28	33	25	26.9
x x x																																	
SOUTHWESTERN VALLEYS 05																																	
BOISE 7 N	MAX	66	58	63	70	75	70	74	75	62	53	65	53	50	59	53	54	55	55	56	56	64	73	73	71	78	81	76	70	64	65	70	64.8
	MIN	44	28	37	33	40	44	47	53	49	37	36	38	27	33	28	25	29	29	28	39	31	40	46	45	50	50	46	36	48	33	37	38.3
BOISE LUCKY PEAK DAM	MAX	72	70	63	68	73	71	74	80	80	65	58	71	57	55	64	54	57	56	58	62	62	68	78	78	76	84	87	79	75	70	68	68.8
	MIN	46	34	33	35	44	49	52	48	49	46	39	41	29	32	34	33	33	35	31	34	38	40	48	52	52	56	50	42	44	39	41	41.3
BOISE WSO AP	MAX	70	62	69	74	77	73	78	79	65	59	70	56	55	62	53	56	58	57	62	63	68	77	78	75	83	86	79	74	70	68	75	68.8
	MIN	44	37	37	34	41	47	50	57	50	40	38	38	26	41	31	28	34	36	33	45	33	46	49	46	51	57	53	46	47	44	42	42.0
BRUNEAU	MAX	75	67	73	77	84	81	85	83	73	65	77	72	60	67	60	62	61	61	63	67	74	81	84	82	88	92	84	80	75	73	80	74.4
	MIN	45	39	33	35	31	42	45	52	54	48	32	42	28	40	40	26	32	40	39	46	33	39	46	45	49	51	56	46	43	41	39	41.2
CALDWELL	MAX	78	72	73	78	83	81	85	82	79	66	74	70	55	65	63	59	58	62	62	67	74	81	80	80	88	91	89	80	75	73	78	74.3
	MIN	50	38	37	42	42	49	49	54	55	48	36	50	33	42	37	32	33	35	33	44	38	46	50	52	56	59	54	46	54	43	41	44.5
CAMBRIDGE	MAX	73	67	69	76	80	78	76	78	74	60	67	63	56	62	58	57	57	58	54	63	69	74	76	74	81	84	78	75	71	70	75	69.5
	MIN	47	35	31	33	35	42	42	47	48	39	33	45	30	38	33	22	33	26	27	45	30	39	41	39	51	44	40	46	40	42	30	37.8
COUNCIL	MAX	75	67	69			70	76	79	77	63	66	65	52	57	57	58	61	58	64	64	69	75	76	77	80	84	81	84	76	69	73	69.7
	MIN	43	31	36			40	43	47	41	45	36	48	23	31	28	22	32	28	33	46	31	39	43	41	50	47	43	41	43	41	37	38.2
DEER FLAT DAM	MAX	75	70	69	73	80	77	78	78	74	69	69	69	56	61	65	55	53	60	61	64	65	73	74	78	80	80	78	82	69	69	75	70.3
	MIN	45	37	36	39	41	48	47	54	53	48	35	42	30	39	34	28	30	30	37	42	35	43	48	50	55	50	47	45	51	39	41	41.9
EMMETT 2 E	MAX	78	68	72	77	82	77	81	79	77	65	72	70	57	63	63	59	60	62	65	65	71	77	77	77	85	87	85	83	70	76	76	72.8
	MIN	45	32	36	32	40	45	48	54	50	45	34	46	27	40	30	27	30	32	28	43	32	41	47	43	50	51	49	40	52	38	35	40.1
GLENNS FERRY	MAX	70	75	73	77	82	80	83	75	72	70	73	66	58	65	54	62	61	62	65	65	72	80	85	84	88	92	85	78	73	73	90	73.5
	MIN	38	30	28	30	32	38	42	44	53	49	28	36	32	36	40	28	31	40	36	33	34	34	43	45	45	47	55	50	45	37	31	38.4
GRAND VIEW 2 W	MAX	79	78	72	78	84	83	83	83	78	67	75	75	58	68	67	60	57	59	62	66	77	81	83	82	89	90	88	79	76	77	79	75.3
	MIN	48	39	34	38	36	41	43	51	51	48	30	42	32	41	39	26	33	34	38	46	31	40	44	47	51	52	59	49	46	46	35	41.6
KUNA 2 NNE	MAX	76	68	69		77	77	79	78	76	61	69	68	55	63	63	59	57	59	59	63	69	76	75	73	82	85	80	73	69	67	72	69.9
	MIN	43	35	30		33	41	43	50	49	45	30	41	27	37	33	23	29	30	31	43	29	39	42	43	45	48	47	40	50	35	31	38.0
MOUNTAIN HOME	MAX	72	62	69	79	80	75	78	79	67	59	67	61	55	62	53	57	58	58	62	61	68	77	81	78	84	87	79	75	69	69	75	69.6
	MIN	42	33	31	33	41	36	44	50	51	46	30	44	27	34	36	23	33	34	34	40	31	38	44	45	48	49	51	45	48	39	34	39.1
OLA 4 S	MAX	75	69	70	78	78	80	78	78	79	61	69	65	56	62	59	59	59	60	62	62	69	76	75	75	82	85	79	75	72	70	76	70.8
	MIN	40	28	31	36	34	39	43	50	43	43	31	42	23	33	30	20	27	27	24	45	27	34	40	38	48	42	46	38	50	37	30	36.2

SEE REFERENCE NOTES FOLLOWING STATION INDEX

DAILY TEMPERATURES

IDAHO
MAY 1974

STATION		DAY OF MONTH 1	2	3	4	5	6	7	8	9	10	11	12	13	14	15	16	17	18	19	20	21	22	23	24	25	26	27	28	29	30	31	AVERAGE
PARMA EXPERIMENT STA	MAX	79	74	64	70	74	81	76	81	82	67	61	71	53	53	65	56	55	57	59	63	66	72	80	78	78	86	88	77	75	69	71	70.4
	MIN	40	35	33	38	38	45	45	50	50	45	33	42	30	36	32	27	27	29	33	43	30	42	44	45	51	51	53	40	52	40	38	39.9
PAYETTE	MAX	79	71	71	77	82	81	80	79	79	61	72	71	60	64	63	59	58	60	66	67	70	78	76	76	85	88	87	75	75	69	78	72.8
	MIN	46	37	34	36	39	48	47	57	42	48	35	49	29	37	34	32	30	31	30	45	32	42	46	45	54	53	55	41	52	45	37	41.5
SWAN FALLS POWER HOUSE	MAX	83	73	66	77	83	83	82	85	83	69	76	75	58	68	69	58	60	60	63	66	74	83	82	81	89	91	91	79	77	73	77	75.3
	MIN	53	43	42	43	45	51	50	58	59	49	40	43	36	47	40	34	36	38	42	51	41	46	51	53	51	61	61	54	59	47	45	47.4
WEISER 2 SE	MAX	70	69	71	78	81	79	82	78	73	61	70	69	57	62	61	57	59	60	66	66	71	76	74	78	84	85	85	76	71	69	77	71.5
	MIN	48	36	34	33	37	44	46	53	50	48	35	48	28	36	35	30	29	28	27	46	31	41	43	43	52	50	58	39	56	44	34	40.7
x x x																																	
SOUTHWESTERN HIGHLANDS 06																																	
HOLLISTER	MAX	70	62	63	68	72	74	76	75	72	56	66	64	51	57	54	54	54	55	55	55	64	70	74	75	78	81	78	73	68	64	71	66.1
	MIN	44	32	30	29	34	40	42	49	35	40	29	37	23	35	30	26	33	31	32	35	32	34	38	41	43	45	51	47	44	34	32	36.4
REYNOLDS	MAX	76	63	58	64	68	75	72	79	78	67	59	68	53	51	61	50	43	52	54	57	60	64	73	74	73	80	83	79	69	66	64	65.6
	MIN	40	30	28	33	35	39	41	48	47	40	27	36	23	35	31	20	23	28	25	38	29	37	39	41	43	46	41	35	46	32	31	35.1
THREE CREEK	MAX	70	67	59	65	72	74	75	74	70	56	71	70	51	60	60	53	54	56	49	55	61		72	76	79	84	76	73	66	65	68	66.0
	MIN	34	27	24	24	24	31	32	42	44	34	22	28	20	32	28	19	22	21	19	31	24		24	33	33	33	45	32	35	24	24	28.8
x x x																																	
CENTRAL PLAINS 07																																	
BLISS	MAX	71	65	70	72	79	76	77	78	72	65	70	70	54	61	59	59	60	60	62	60	67	75	81	80	82	86	85	73	70	70	74	70.4
	MIN	41	36	30	35	39	43	46	51	51	41	32	40	27	34	36	23	36	35	32	41	31	34	45	43	42	51	55	46	44	38	34	39.1
BURLEY FAA AP	MAX																																
	MIN																																
CASTLEFORD 2 N	MAX	74	69	59	73	76	77	81	80	78	67	70	67	55	62	60	58	59	58	58	59	67	75	80	80	83	84	76	79	74	67	73	70.3
	MIN	45	36	33	29	35	40	44	49	50	48	29	38	27	32	31	26	32	34	33	39	33	33	34	43	44	48	45	46	43	37	42	38.0
HAZELTON	MAX	72	61	65	71	75	75	77	77	75	62	66	67	52	58	58	58	59	56	56	56	63	74	76	76	78	83	83	77	71	64	71	68.1
	MIN	43	35	31	36	35	40	46	50	48	40	29	31	28	36	34	29	37	35	35	39	36	35	41	51	48	49	53	48	43	38	34	39.1
JEROME	MAX	74	68	67	73	78	77	79	80	78	64	70	58	55	60	57	60	60	60	57	58	67	77	81	80	82	87	86	77	72	66	75	70.4
	MIN	48	37	36	40	38	45	51	54	55	45	34	37	29	39	37	30	37	35	37	40	35	38	50	48	50	52	53	48	48	40	36	42.0
MAGIC DAM	MAX																																
	MIN																																
MINIDOKA 10 WNW	MAX	72	72	59	67	71	76	75	78	78	67	55	67	67	53	59	50	58	59	58	47	58	63	72	76	77	78	82	77	72	67	62	66.8
	MIN	31	33	27	27	30	33	37	47	43	41	27	29	28	29	34	21	22	30	28	36	29	31	36	38	43	44	50	47	41	32	28	33.9
MINIDOKA DAM	MAX	70	68	65	69	76	75	77	78	76	65	68	67	52	58	58	57	59	58	56	56	63	71	76	78	79	85	84	77	72	64	70	68.6
	MIN	43	40	35	35	33	41	43	47	47	40	33	38	32	36	36	26	37	35	35	34	31	37	45	43	47	47	53	51	49	37	30	39.2
PAUL 1 ENE	MAX	72	70	60	67	68	77	72	77	78	67	57	69	66	58	59	51	59	59	59	50	57	64	74	77	82	80	86	83	70	67	65	67.7
	MIN	37	35	32	35	36	42	43	50	51	41	30	30	28	34	35	29	37	32	32	37	32	34	41	43	45	46	51	50	47	34	33	38.1
PICABO	MAX	68	65	59	65	71	75	73	76	73	65	54	63	63	53	54	50	55	57	56	46	55	62	69	74	75	76	79	77	72	66	64	64.8
	MIN	30	31	27	27	28	38	38	38	43	43	27	27	20	20	31	18	18	33	31	33	28	28	33	38	41	43	49	47	42	30	30	32.6
RICHFIELD	MAX	69	68	65	69	75	74	75	75	73	62	65	65	50	57	56	57	57	56	55	55	62	71	75	74	77	81	81	77	68	62	70	67.0
	MIN	35	31	30	29	33	33	40	45	45	31	27	30	24	22	24	22	35	33	32	33	30	31	38	42	41	45	52	44	40	31	29	34.1
SHOSHONE 1 WNW	MAX	73	71	71	71	75					68	68	67	55	60	60	61			58	59	67	72	78	80	84	85		77	74	71	73	69.9
	MIN																																
TWIN FALLS 2 NNE	MAX	73	69	60	66	72	77	74	78	77	66	55	68	61	51	58	50	57	57	56	56	56	64	74	78	78	80	85	76	73	66	63	66.9
	MIN	44	37	33	38	36	40	47	53	57	45	30	38	30	32	36	32	38	34	36	36	37	36	43	51	50	48	54	48	50	40	37	40.9
TWIN FALLS 3 SE	MAX	74	70	62	72	73	78	77	80	79	69	55	68	64	55	60	54	59	56	60	58	58	67	74	79	81	82	86	80	72	68	67	68.9
	MIN	38	33	30	38	41	46	51	53	56	44	30	34	32	35	35	32	35	38	36	35	36	35	41	47	53	50	51	48	47	42	33	40.5
TWIN FALLS WSO	MAX	72	69	59	64	69	75	73	78	76	66	56	66	65	52	58	50	56	56	56	56	55	63	73	76	76	78	82	76	71	66	63	66.2
	MIN	48	37	30	36	38	42	45	55	55	44	31	40	32	37	35	29	33	34	36	38	36	35	47	46	46	49	55	49	46	38	34	40.5
x x x																																	
NORTHEASTERN VALLEYS 08																																	
CHALLIS	MAX	69	58	64	72	78	68	72	72	65	53	64	62	50	52	45	50	55	55	49	48	54	65	73	74	77	80	78	69	55	60	65	62.9
	MIN	35	34	31	33	33	39	40	44	43	40	30	41	27	31	31	22	26	35	36	36	35	35	36	40	46	46	47	40	44	30	33	36.1
CHILLY BARTON FLAT	MAX	63	61	58	66	71	71	68	70	68	61	61	62	47	51	48	47	54	51	51	47	50	60	66	71	68	76	76	76	67	58	67	61.7
	MIN	34	31	25	26	30	36	35	39	38	33	27	33	21	27	24	16	29	29	32	31	31	24	28	34	37	38	42	44	38	26	28	31.2
GIBBONSVILLE	MAX	63	58	60	66	65	65	64	70	61	60	61	60	57	45	41	49	49	46	46	45	46	59	64	63	62	68	68	60	64	53	65	58.2
	MIN	32	29	29	24	26	29	34	36	34	32	37	26	30	26	25	22	26	31	31	32	27	28	29	34	34	43	45	38	34	33	28	31.1
LEADORE 2	MAX	68	54	61	66	71	62	65	69	66	60	62	52						53	50	39	49	61	67	70	70	75	75	68	63	55	61	62.0
	MIN	39	30	25	20	26	30	28	41	30	30	29	30				11			32	32	31	25	30	36	33	52	45	32	36	26	25	30.9
MACKAY RANGER STATION	MAX	64	65	61	68	72	68	72	70	68	61	63	60	47	51	51	49	56	52	46	48	55	60	70	75	68	78	80	69	66	61	69	62.7
	MIN	30	35	24	36	38	34	36	42	37	38	31	28	25	25	29	20	31	34	36	34	34	28	36	40	46	42	39	39	38	29	36	33.9
MACKAY 4 NW	MAX	62	58	68	66	72	66	68	65	62	54	61	59	46	49	47	48	54	52	52	47	53	64	67	71	68	74	74	68	64	63	68	61.0
	MIN	39	40	30	33	35	40	40	48	39	37	30	34	25	29	27	21	33	33	30	33	35	30	34	39	41	43	47	44	42	30	34	35.3
MAY	MAX	74	72	64	72	78	76	76	76	72	65	65	68	65	56	49	52	54	50	48	54	62	60	69	72	74	80	80	69	68	69	68	66.4
	MIN	40	34	25	24	30	34	32	32	38	33	25	35	25	24	26	14	25	28	26	29	33	36	38	34	37	39	38	34	29	28	27	30.7
SALMON 1 N	MAX	74	65	66	74	79	78	71	77	73	62	64	63	49	51	51	57	56	55	54	54	57	64	72	75	77	85	81	72	70	65	70	66.5
	MIN	40	33	33	32	34	40	40	38	38	38	31	38	33	29	32	26	35	40	34	41	36	30	33	37	44	44	48	41	45	36	30	36.4
x x x																																	
UPPER SNAKE RIVER PLAINS 09																																	
ABERDEEN EXP STATION	MAX	70	69	57	67	68	76	74	76	77	68	55	67	68	54	58	56	57	62	59	55	48	61	67	75	78	79	83	79	74	68	65	66.7
	MIN	37	37	27	29	30	38	40	46	45	44	30	35	31	35	39	22	34	33	34	37	34	35	38	45	48	45	50	52	49	32	32	37.5

SEE REFERENCE NOTES FOLLOWING STATION INDEX

DAILY TEMPERATURES

IDAHO
MAY 1974

STATION		DAY OF MONTH 1	2	3	4	5	6	7	8	9	10	11	12	13	14	15	16	17	18	19	20	21	22	23	24	25	26	27	28	29	30	31	AVERAGE
AMERICAN FALLS 1 SW	MAX	72	72	69	70	77	77	76	77	77	56	66	69	55	59	55	59	63	67	49	57	62	69	75	77	79	84	75	81	75	67	72	69.0
	MIN	55	39	30	32	32	34	47	47	46	45	27	36	33	35	38	29	38	36	36	36	36	34	38	42	45	44	54	52	50	31	28	38.9
ARCO 3 SW	MAX	67	62	65	68	74	72	75	74	71	65	65	64	61	55	53	54	60	57	58	53	55	61	71	76	77	79	80	75	70	63	69	66.1
	MIN	36	38	26	38	38	40	42	48	47	43	27	39	25	23	34	21	36	36	38	36	34	29	36	41	46	46	49	52	42	31	30	37.0
ASHTON	MAX	65	59	62	68	73	69	68	72	67	59	62	64	55	54	50	52	64	59	62	44	51	62	71	73	72	78	77	71	67	58	66	63.7
	MIN	34	39	27	29	30	37	35	40	42	37	29	25	21	25	26	19	33	25	31	34	31	31	32	40	40	43	47	50	48	31	32	33.6
BLACKFOOT 2 SSW	MAX	71	68	68	70	77	75	78	74	74	68	66	69	65	58	58	58	64	61	60	48	60	69	75	77	78	82	80	78	72	67	71	69.0
	MIN	46	39	28	33	33	36	39	44	50	45	32	37	29	34	39	24	39	34	31	34	37	34	35	45	49	43	53	51	49	30	31	38.2
CRATERS OF THE MOON NM	MAX	63	62	61	68	73	72	72	73	69	60	59	60	56	51	49	50	53	52	55	49	54	64	70	69	73	77	77	75	74	60	69	63.5
	MIN	40	32	26	32	35	37	37	47	45	35	22	35	20	26	36	22	33	30	28	32	30	33	36	36	42	40	41	49	38	31	32	34.1
DUBOIS EXP STATION	MAX	64	62	60	67	71	71	66	71	70	65	61	63	56	55	51	51	63	59	58	43	54	62	69	73	72	78	77	77	70	57	63	63.8
	MIN	38	35	27	37	41	38	40	42	46	39	26	47	22	26	28	30	38	35	40	32	32	30	35	40	44	45	53	45	41	32	32	36.6
FORT HALL INDIAN AGNCY	MAX	70	66	72	76	74	75	72	71	65	67	68	67	58	56	59	62	60	59	62	41	60	69	74	77	79	83	78	74	73	65	71	67.8
	MIN	54	30	33	32	38	43	47	51		33	30	32	33	40	25	36	36	33	35	36	39	36	38	45	50	45	55	53	51	31	32	39.1
HAMER 4 NW	MAX	70	66	65	71	76	73	72	75	74	68	66	66	60	59	57	57	67	64	63	50	60	64	75	78	87			77	75	64	70	67.8
	MIN	32	30	21	26	29	31	35	38	45	37	20	34	24	25	25	27	35	25	32	34	35	29	33	35	40	42			44	28	27	31.7
HOWE	MAX	72	68		70	78	72	76	70	75	60	67	69	53	71	53	57	67	65	64	54	57	68	75	79	79	84	85	77	65	63	71	68.8
	MIN	40	41		32	32	42	44	42	44	37	28	32	26	31	29	26	38	34	35	34	33	34	40	47	48	48	51	47	34	32	36	37.2
IDAHO FALLS 2 ESE	MAX	68	67	65	68	76	75	73	73	73	65	67	63	57	55	55	65	64	64	63	54	66		75	76	77	80	79	76	71	64	70	68.1
	MIN	43	40	29	32	29	37	36	41	55	39	36	29	32	38	24	38	30	31	34	36	32		36	43	47	44	54	52	49	32	32	37.6
IDAHO FALLS FAA AP	MAX	68	57	63	68	74	72	72	73	71	58	65	68	54	57	53	56	66	61	65	45	54	65	72	77	77	82	79	72	69	63	67	65.9
	MIN	40	33	27	27	31	37	37	42	52	40	31	34	30	31	32	23	39	35	30	34	37	33	36	44	45	45	55	52	37	32	32	36.5
IDAHO FALLS 46 W	MAX	68	58	66	70	75	73	74	75	68	58	64	64	53	56	54	55	63	58	63	46	58	65	71	76	75	81	80	73	73	65	70	66.1
	MIN	37	38	22	25	28	34	32	41	48	42	26	33	25	23	35	16	35	33	26	34	34	30	34	37	38	42	53	50	44	25	28	33.8
MALTA 2 E	MAX	71	71	68	69	76	76	78	81	71	63	69	72	55	60	56	59	61	58	53	54	64	71	74	79	83	89	80	79	69	71	73	69.5
	MIN	50	39	33	29	31	38	48	50	43	40	28	34	33	42	27	29	35	29	25	36	28	30	33	39	48	49	48	52	51	31	26	37.3
MASSACRE ROCKS ST PK	MAX	70	64	67	70	76	74	76	78	75	61	69	66	53	58	55	60	61	60	53	52	62	73	76	78	79	85	80	75	69	66	72	68.2
	MIN	46	39	31	28	29	33	40	43	46	46	32	37	33	32	36	21	38	34	33	36	33	35	37	42	40	40	52	52	48	29	32	37.2
POCATELLO WSO AP	MAX	70	59	66	71	76	75	77	75	70	57	68	70	55	59	51	59	63	60	56	48	61	70	75	78	80	84	78	74	69	67	72	67.5
	MIN	53	38	30	37	33	39	43	48	50	42	32	37	33	36	33	25	37	37	34	36	37	35	37	44	49	46	54	51	37	33	33	39.0
ST ANTHONY 1 WNW	MAX	63	65	65	65	67	73	71	70	73	56	51	64	66	51	55	54	68	63	64	44	55	63	71	72	74	78	72	67	70		58	64.3
	MIN	35	39	28	29	29	30	35	41	45	43	26	26	24	25	25	24	26	27	28	33	31	34	39	41	41	42	50	45	33		32	33.5
SUGAR	MAX	65	60	67	70	76	74	72	73	69	65	64	67	62	56	55	55	65	64	68	46	55	64	73	73	74	79	79	74	67	63	68	66.5
	MIN	34	37	21	25	28	34	33	41	56	41	25	36	21	33	32	22	37	30	28	34	33	31	34	38	38	40	41	52	48	29	29	34.2
* * *																																	
EASTERN HIGHLANDS 10																																	
ARBON 2 NW	MAX	67	65	68	68	75	71	75	75	72	64	65	67	59	57	55	56	67	65	60	45	57	67	71	76	76	82	78	72	70	63	70	67.0
	MIN	38	40	29	33	31	33	44	48	42	40	30	34	31	32	31	21	34	38	36	33	34	33	34	37	44	43	54	54	47	30	24	36.5
CONDA	MAX	61	64	50	58	63	71	67	69	67	64	47	60	66	46	52	45	53	65	61	61	39	45	60	67	69	68	74	76	68	63	58	60.5
	MIN	34	40	27	27	29	34	39	44	44	37	28	35	26	27	33	23	31	28	32	32	32	31	31	36	38	41	50	45	50	30	28	34.3
DRIGGS	MAX	60	53	61	63	70	67	65	65	65	59	64	66	60	54	48	60	65	61	61	54	43	59	65	72	69	74	72	67	66	67	62	62.5
	MIN	41	33	23	22	22	30	33	37	48	41	33	34	33	25	33	30	25	22	33	32	39	28	30	35	39	38	48	47	44	27	28	33.0
GRACE	MAX	70	60	61	68	73	72	72	72	72	67	65	71	69	55	52	48	68	68	63	45	52	66	68	74	73	77	79	73	70			66.3
	MIN	39	42	28	28	30	34	36	45	43	40	33	35	30	28	36	25	34	31	34	30	32	32	33	36	40	41	51	48	46	36		35.9
HENRY	MAX	65	62	65	65	72	73	71	70	65	64	66	65	65	50	45	53	65	63	60	55	54	52	60	68	72	71	76	75	77	68	68	64.5
	MIN	25	34	21	25	28	29	24	25	42	40	25	35	20	20	30	13	30	40	29	30	29	30	35	28	32	35	35	46	40	36	23	30.1
IDAHO FALLS 16 SE	MAX	63	54	61	64	71	66	68	67	63	54	58	65	47	50	45	51	63	57	59	44	50	63	68	71	71	75	72	64	62	59	65	61.0
	MIN	40	33	24	23	30	32	30	42	38	33	23	35	26	24	33	18	27	31	25	32	31	30	33	41	33	36	49	48	47	28	28	32.4
ISLAND PARK DAM	MAX	54	49	54	59	65	62	61	63	60	50	54	56	42	48	42	45	57	55	58	41	45	56	65	65	65	73	72	64	63	55	61	56.7
	MIN	27	31	19	23	26	26	28	30	31	31	25	31	24	24	22	25	30	25	32	32	28	23	27	30	33	34	42	41	36	31	27	28.8
KILGORE	MAX	58	56	56	63	67	66	60	66	65	57	56	56	52	47	47	46	58	53	55	43	48	54	64	68	66	72	73	70	64	50	59	58.5
	MIN	28	29	23	29	28	30	36	32	34	34	23	34	21	22	21	24	31	25	35	30	28	21	25	30	37	36	38	41	34	28	26	29.5
LIFTON PUMPING STATION	MAX	63	55	55	60	70	70	69	70	68	53	59	65	48	51	48	55	63	61	59	42	52	63	69	70	73	73	78	73	68	63	69	62.4
	MIN	36	40	35	37	39	37	43	45	40	40	40	39	31	33	32	33	37	35	35	32	37	34	39	41	45	47	54	52	50	39	36	39.3
MALAD	MAX	75	62	63	71	76	74	77	79	74	66	68	70	54	62	56	60	68	62	64	45	64	68	73	79	77	83	84	74	74	69	73	69.2
	MIN	35	44	34	35	38	40	44	47	40	46	33	41	34	36	37	30	38	35	38	35	38	35	38	40	40	46	56	54	50	35	31	38.7
MALAD CITY	MAX	73	69	62	71	77	74	78	80	75	70	69	72	66	63	60	62	69	65	63	45	62	71	75	81	79	83	85	77	74	69	74	70.7
	MIN	27	41	29	30	32	33	37	39	37	47	28	36	32	32	33	26	30	32	39	33	27	30	31	33	45	40	50	51	50	30	27	35.1
MONTPELIER RANGER STA	MAX	63	67	52	60	66	72	69	73	73	70	52	62	69	54	53	49	57	67	65	67	41	52	64	72	74	73	76	79	72	69	62	64.3
	MIN	27	28	27	29	31	34	35	41	42	38	34	38	28	26	28	26	28	33	35	33	33	30	34	36	39	41	50	51	48	30	28	34.2
OAKLEY	MAX	68	65	63	68	73	74	76	76	71	61	67	62	51	58	55	56	64	54	54	54	62	70	73	73	76	81	75	70	66	62	67	66.0
	MIN	45	38	36	35	36	44	46	49	51	42	31	41	24	37	32	25	37	30	31	35	35	35	43	43	46	50	55	43	49	37	33	39.2
PALISADES DAM	MAX	65	63	61	66	73	73	70	66	66	65	60	67	62	48	52	54	67	67	64	53	51	60	69	70	74	78	78	77	76	65	66	65.4
	MIN	40	40	33	33	35	37	36	43	46	34	29	37	32	30	35	29	28	28	31	35	34	34	37	40	42	43	42	48	47	31	35	36.3
PRESTON 3 NE	MAX																																
	MIN																																
STREVELL	MAX	69				73	73	75			58	69	73	49	59	56	55	59	54	51	47	59	65		75	78	82	80	74	70	70	70	65.7
	MIN	35	39		31	35	39	49		44		29	42	26		31	24	31	29	33	34	35			38	42	47		50	48		30	36.6
SWAN VALLEY	MAX	65	55	61	66	73	70	68	62	67	64	60	67	60	54	53	54	67	64	65	45	51	62	67	74	73	76	78	74	71	60	66	64.3
	MIN	36	40	18	20	23	28	29	36	52	34	25	35	31	20	46	13	25	20	26	32	32	28	29	35	33	34	37	45	48	25	25	31.0
TETONIA EXP STATION	MAX	71	67	59	67	71	73	68	67	67	66	59	58	45	50	49	52	63	60	55	41	45	58	67	71	72	76	76	68	66	56	64	62.2
	MIN	39	36	23	28	29	33	32	36	31	32	24	34	21	27	28	15	32	22	30	32	29	30	31	38	38	41	48	47	44	28	29	31.8

SEE REFERENCE NOTES FOLLOWING STATION INDEX

DAILY SOIL TEMPERATURES

IDAHO
MAY 1974

STATION	DEPTH	TIME	1	2	3	4	5	6	7	8	9	10	11	12	13	14	15	16	17	18	19	20	21	22	23	24	25	26	27	28	29	30	31	AVERAGE
	4	MAX	[illegible]	61	[illegible]	[illegible]	[illegible]	68	64	68	77	67	62	64	62	60	58	58	60	62	60	56	55	57	63	68	70	72	75	72	78	68	68	64.5
		MIN	48	[illegible]	[illegible]	[illegible]	[illegible]	52	54	56	58	57	51	50	50	50	48	47	46	50	50	48	45	45	49	55	56	60	60	62	61	55	55	52.3
	4	MAX	54	54	[illegible]	[illegible]	[illegible]	58	56	56	56	54	56	58	54	55	47	58	58	56	56	54	52	60	65	69	68	71	70	71	70	69	70	59.6
		MIN	[illegible]	[illegible]	43	48	47	47	45	46	45	44	45	45	45	44	42	47	48	47	45	42	44	47	50	47	46	51	50	51	50	51	50	46.5
	4	MAX	[illegible]	[illegible]	60	[illegible]	[illegible]	64	64	65	66	65	64	66	59	58	58	56	58	59	58	55	60	61	63	63	67	68	67	68	67	67	66	62.2
		MIN	[illegible]	[illegible]	54	55	56	58	58	61	61	56	57	56	53	52	53	52	53	53	53	53	53	56	58	60	60	63	63	63	63	62	62	57.1
	4	MAX	[illegible]	[illegible]	[illegible]	60	62	63	61	64	66	65	66	64	64	61	59	59	59	60	60	59	60	61	62	64	65	69	69	69	69	68	67	63.1
		MIN	[illegible]	[illegible]	[illegible]	50	[illegible]	61	[illegible]	[illegible]	64	64	63	63	60	58	58	58	58	59	59	58	59	59	58	62	64	64	68	68	68	67	65	61.4
	4	MAX	73	[illegible]	70	68	67	66	62	66	66	64	62	67	60	59	63	60	67	64	63	56	56	66	72	76	78	72	81	78	78	72	72	67.6
		MIN	54	[illegible]	48	48	[illegible]	50	52	54	56	50	46	48	44	48	49	44	49	48	50	48	46	49	54	57	58	59	61	60	60	54	53	51.6
	4	MAX	61	61	62	61	[illegible]	60	58	60	60	59	58	60	58	56	56	55	58	56	58	55	53	57	62	66	67	68	71	69	69	66	65	60.8
		MIN	[illegible]	[illegible]	54	51	54	53	54	56	58	58	55	53	55	51	52	53	50	54	54	53	51	49	53	58	60	62	64	65	65	63	60	55.8

SEE REFERENCE NOTES FOLLOWING STATION INDEX

EVAPORATION AND WIND

IDAHO
MAY 1974

STATION		DAY OF MONTH 1	2	3	4	5	6	7	8	9	10	11	12	13	14	15	16	17	18	19	20	21	22	23	24	25	26	27	28	29	30	31	TOTAL OR AVG.
* * * CENTRAL MOUNTAINS 04																																	
ARROWROCK DAM	EVAP	-	-	.34	.26	.25	.28	.19	.26	.20	.27	.16	.20	.08	.15	.19	.21	.16	.13	.20	.20	.17	.24	.28	.28	.23	.31	.34	.30	.27	.21	.26	7.08B
	WIND	-	-	37	58	48	48	45	43	29	89	79	34	61	42	73	81	50	53	54	103	94	48	36	48	44	45	45	56	47	63	50	1716B
* * * CENTRAL PLAINS 07																																	
TWIN FALLS WSB	EVAP	.27	.29	.16	.33	.23	.31	.29	.34	.31	.42	.13	.31	.34	.25	.26	.32	.24	.23	.25	.17	.19	.30	.34	.30	.34	.32	.32	.38	.34	.37	.32	8.98
	WIND	81	166	101	104	70	63	107	98	90	201	172	52	186	129	146	170	97	122	124	217	242	111	80	75	88	64	64	141	76	159	107	3703
	MAX	73	70	71	69	75	78	71	77	75	68	61	72	62	61	64	57	68	65	63	53	53	70	75	78	78	80	83	78	75	67	70	69.7
	MIN	40	36	36	38	39	40	44	46	50	41	38	38	39	36	38	35	37	38	38	35	37	38	44	47	49	50	54	47	47	42	39	41.2
* * * UPPER SNAKE RIVER PLAINS 09																																	
ABERDEEN EXP STATION	EVAP	.33	.32	.23	.26	.15	.37	.27	.33	.28	.36	.36	.27	.12	.38	.14	.35	.14	.36	.25	.01	.06	.19	.32	.18	.43	.31	.32	.30	.29	.26	.28	8.22
	WIND	110	148	81	64	48	50	80	87	98	168	179	83	139	122	136	130	97	122	101	103	81	70	63	85	95	68	64	142	101	98	96	3109
	MAX	71	70	70	72	77	81	71	79	72	72	64	72	66	67	64	63	70	73	67	58	48	70	78	80	81	82	85	82	81	69	76	72.0
	MIN	35	38	36	35	40	41	46	46	50	38	37	36	38	32	34	33	34	34	35	33	38	38	42	45	48	48	50	46	47	41	38	39.8
* * * EASTERN HIGHLANDS 10																																	
LIFTON PUMPING STATION	EVAP	.18	.26	.14	.21	.22	.22	.25	.19	.21	.25	.22	.28	.21	.17	.14	.25	.27	.28	.24	.12	.22	.19	.23	.19	.22	.25	.16	.24	.33	.21	.25	6.80
	WIND	58	76	44	45	29	43	54	42	81	117	76	71	101	88	74	58	62	92	111	107	93	36	41	28	32	31	71	40	93	39	31	1964
	MAX	-	68	65	72	78	73	79	71	70	68	66	67	60	56	57	62	67	66	62	51	60	73	77	80	81	82	79	78	70	72	80	69.7
	MIN	-	45	40	41	44	47	46	48	48	48	38	38	36	38	39	37	41	38	40	35	32	39	45	46	52	51	54	54	53	42	43	43.3
PALISADES DAM	EVAP	-	.23	.22	.22	.31	.25	.17	.25	.16	.26	.13	.24	.19	.11	.16	.21	.23	.28	.22	.04	.07	.13	.14	.23	.26	.24	.26	.24	.21	.19	.18	6.23B
	WIND	108	172	48	104	105	102	74	101	113	105	71	113	119	90	88	72	65	68	72	59	49	59	94	84	98	88	77	78	78	73	89	2716
	MAX	-	63	61	68	69	72	67	65	68	69	63	66	59	52	61	63	63	72	71	69	54	59	67	70	71	76	77	76	78	68	73	67.0
	MIN	-	41	38	38	38	38	43	45	46	43	38	41	38	33	39	36	42	38	40	38	39	39	39	42	43	46	52	49	40	40	39	41.0

SEE REFERENCE NOTES FOLLOWING STATION INDEX

SNOWFALL AND SNOW ON GROUND

IDAHO
MAY 1974

STATION		DAY OF MONTH																													
		1	2	3	4	5	6	7	8	9	10	11	12	13	14	15	16	17	18	19	20	21	22	23	24	25	26	27	28	29	30	31
* * * PANHANDLE 01																																
PRIEST RIVER EXP STA	SNOWFALL															-																
	SN ON GND																															
* * * NORTH CENTRAL PRAIRIES 02																																
COTTONWOOD	SNOWFALL														T					T												
	SN ON GND														T					T												
NEZPERCE	SNOWFALL										T	T	T		1.5	T	T	T														
	SN ON GND														1																	
* * * NORTH CENTRAL CANYONS 03																																
LEWISTON WSO AP	SNOWFALL																T															
	SN ON GND																															
	WTR EQUIV																															
* * * CENTRAL MOUNTAINS 04																																
ATLANTA	SNOWFALL										T					2.0																
	SN ON GND																															
CENTERVILLE ARBAUGH RH	SNOWFALL												T					3.0												T		
	SN ON GND																															
COBALT	SNOWFALL										T		-	-		-		-		-	-											
	SN ON GND																															
DEADWOOD DAM	SNOWFALL										T		T		T	T		1.0	T			T										
	SN ON GND	18	16	13	11	7	5	2	T	T	T	T	T	T	T	T	T	T	T	T	T	T										
ELK CITY	SNOWFALL													T		T																
	SN ON GND																															
HAILEY RANGER STATION	SNOWFALL												T					T														
	SN ON GND																															
KETCHUM R S	SNOWFALL																	T				T			T							
	SN ON GND																															
PIERCE 2	SNOWFALL														-	-			-													
	SN ON GND																															
POWELL	SNOWFALL		T								T			.5	.5	3.0	.5															
	SN ON GND		T								T			1	1	3	1															
WARREN	SNOWFALL																	T				2.0										
	SN ON GND	26	26	24	22	19	14	10	8	5	3																					
* * * SOUTHWESTERN HIGHLANDS 06																																
THREE CREEK	SNOWFALL															1.5					T											
	SN ON GND																															
* * * CENTRAL PLAINS 07																																
TWIN FALLS WSO	SNOWFALL															T					T	T										
	SN ON GND																															
* * * NORTHEASTERN VALLEYS 08																																
GIBBONSVILLE	SNOWFALL															T																
	SN ON GND																															
* * * UPPER SNAKE RIVER PLAINS 09																																
ABERDEEN EXP STATION	SNOWFALL																				.3	.6										
	SN ON GND																															
ASHTON	SNOWFALL										T				T	T						1.0										
	SN ON GND																															
IDAHO FALLS FAA AP	SNOWFALL																				T	T										
	SN ON GND																															
POCATELLO WSO AP	SNOWFALL																				T											
	SN ON GND																															
	WTR EQUIV																															
* * * EASTERN HIGHLANDS 10																																
ISLAND PARK DAM	SNOWFALL													T	.5	.5		T			3.0	.5										
	SN ON GND	28	27	25	23	18	16	14	12	10	8	6	4	2																		
KILGORE	SNOWFALL															T		T			T	T										
	SN ON GND																															
MONTPELIER RANGER STA	SNOWFALL																				2.0	T										
	SN ON GND																				2											

SEE REFERENCE NOTES FOLLOWING STATION INDEX

STATION INDEX

IDAHO
MAY 1974

STATION	INDEX NO.	DIVISION	DISTRICT	DRAINAGE #	LATITUDE	LONGITUDE	ELEVATION	OBSERVATION TIME AND TABLES TEMP.	PRECIP.	EVAP.	SPECIAL (SEE NOTES)	OBSERVER
ABERDEEN EXP STATION	0010	09	BINGHAM	12	42 57	112 50	4405	8A	8A	8A	G	EXPERIMENT STATION
AFTERTHOUGHT MINE	0070	06	OWYHEE	12	43 00	116 42	7220				S	NATL WEATHER SERVICE
AMERICAN FALLS 1 SW	0227	09	POWER	12	42 47	112 52	4318	5P	5P			IDAHO POWER CO (PLANT)
ANDERSON DAM	0282	04	ELMORE	2	43 21	115 28	3882	6P	6P		C H	U S BUR RECLAMATION
ARBON 2 NW	0347	10	POWER	12	42 30	112 34	5170	6P	6P			MRS GENA NEWPORT
ARCO 3 SW	0375	09	BUTTE	6	43 36	113 20	5328	5P	5P			MRS DARRELL RICHARDS
ARROWROCK DAM	0448	04	ELMORE	2	43 36	115 55	3275	8A	8A	8A	H	U S BUR RECLAMATION
ASHTON	0470	09	FREMONT	12	44 04	111 27	5260	7A	7A		H	GEORGE S SADORUS
ATLANTA	0491	04	ELMORE	2	43 48	115 08	5500	4P	4P		C H	HOWARD D WALLACE
ATLANTA SUMMIT	0499	04	ELMORE	2	43 45	115 14	7590				S	SOIL CONSERVATION SERV.
AVERY R. S. NO 2	0528	04	SHOSHONE	10	47 15	115 55	2390	5P	5P		H	U. S. FOREST SERVICE
BALD MOUNTAIN	0540	04	BLAINE	12	43 39	114 24	8700				C	U.S. FOREST SERVICE
BARBER FLAT GS	0589	04	BOISE	2	43 49	115 32	4130				S	NATL WEATHER SERVICE
BAYVIEW MODEL BASIN	0667	01	KOOTENAI	9	47 59	116 33	2075	8A	8A			U S NAVY
BENTON DAM	0789	01	BONNER	9	48 21	116 48	2640				C	U S FOREST SERVICE
BENTON SPRING	0792	01	BONNER	9	48 21	116 46	4900				S	USFS EXPERIMENTAL FOR
BLACKFOOT 2 SSW	0915	09	BINGHAM	12	43 10	112 21	4487	5P	5P		H	RADIO STATION KBLI
BLISS	1002	07	GOODING	12	42 57	115 00	3275	6P	6P			NORTH SIDE CANAL CO
BOGUS BASIN	1014	04	BOISE	8	43 46	116 06	6196				S	NATL WEATHER SERVICE
BOISE 3 E	1016	05	ADA	2	43 37	116 08	3377				C	MILTON JOHNSTON
BOISE 7 N	1017	05	ADA	2	43 43	116 12	3885	8P	8P			EARL S OURADA
BOISE LUCKY PEAK DAM	1018	05	ADA	12	43 33	116 04	2840	8A	8A		C	CORPS OF ENGINEERS
BOISE WSO AP R	1022	05	ADA	12	43 34	116 13	2838	MID	MID		C HJ	NATL WEATHER SERVICE
BONANZA	1050	04	CUSTER	11	44 22	114 44	6420				S	NATIONAL WEATHER SERV
BONNERS FERRY 1 SW	1079	01	BOUNDARY	5	48 41	116 19	1860	5P	5P		C H	ARLO T GRUNERUD
BOSTETTER GS	1091	06	CASSIA	12	42 10	114 12	7500				S	SOIL CONSERVATION SERV
BROWNLEE DAM	1180	04	ADAMS	12	44 50	116 52	1844	8A	8A			IDAHO POWER COMPANY
BRUCE MEADOWS	1186	04	VALLEY	11	44 25	115 19	6390				S	U S FOREST SERVICE
BRUNEAU	1195	05	OWYHEE	12	42 53	115 48	2530	6P	6P			JUDY L. KING
BURLEY FACTORY	1298	07	CASSIA	12	42 33	113 48	4140				C	AMALGAMATED SUGAR CO
BURLEY FAA AP	1303	07	CASSIA	12	42 32	113 46	4146	MID	MID		H	FED AVIATION AGENCY
BURNT KNOB	1317	04	IDAHO	11	45 43	115 01	6400				S	U S FOREST SERVICE
CABINET GORGE	1363	01	BONNER	9	48 05	116 04	2257	5P	5P			WASH WATER POWER CO
CALDER	1370	04	SHOSHONE	10	47 16	116 11	2096				C	WILLIAM K. JONES
CALDWELL	1380	05	CANYON	2	43 40	116 41	2370	MID	5P			TWIN CITIES BROCSTNG CO
CAMBRIDGE	1408	05	WASHINGTON	12	44 34	116 41	2650	6P	6P			STUART DOPF
CAMBRIDGE 2 NE	1410	05	WASHINGTON	12	44 35	116 38	2660				C	HOWARD C MARTI
CAREY 2 SSE	1472	07	BLAINE	12	43 17	113 56	4770				C	MRS MILLARD L. MEANEA
CASCADE 1 NW	1514	04	VALLEY	8	44 32	116 03	4896	4P	4P		C H	U S BUR RECLAMATION
CASTLEFORD 2 N	1551	07	TWIN FALLS	12	42 33	114 52	3825	5P	5P			MR EARL HEIDEL
CAYUSE CREEK	1577	04	CLEARWATER	3	46 40	115 04	3500				S	SOIL CONSERVATION SERV.
CENTERVILLE ARBAUGH RH	1636	04	BOISE	2	43 54	115 51	4300		6P		H	MRS XINIA JONES
CHALLIS	1663	08	CUSTER	11	44 30	114 14	5175	8A	8A		C	U S FOREST SERVICE
CHILLY BARTON FLAT	1671	08	CUSTER	6	43 59	113 49	6260	5P	5P			JAMES E. DAYLEY
CLARKIA RANGER STATION	1831	04	SHOSHONE	10	47 01	116 15	2835	4P	4P		C	U S FOREST SERVICE
COBALT	1932	04	LEMHI	11	45 05	114 14	5010	5P	5P		H	MRS. ELSIE M. SCHMUCK
COEUR D'ALENE 1 E	1956	01	KOOTENAI	4	47 41	116 45	2158	5P	5P		C H	U S FOREST SERVICE
CONDA	2071	10	CARIBOU	12	42 43	111 33	6200	8A	8A			J R SIMPLOT CO
COTTONWOOD	2154	02	IDAHO	3	46 01	116 20	3400	8A	8A		H	LLOYD D ROSE
COTTONWOOD 2 WSW	2159	02	IDAHO	3	46 02	116 23	3945				C	SABI FREI
COUNCIL	2187	05	ADAMS	12	44 44	116 26	2950	5P	5P		C H	U S FOREST SERVICE
CRATERS OF THE MOON NM	2260	09	BUTTE	6	43 28	113 34	5897	5P	5P		H	CRATERS OF THE MOON N M
DEADWOOD DAM	2385	04	VALLEY	8	44 19	115 38	5375	4P	4P		C H	U S BUR RECLAMATION
DEADWOOD SUMMIT	2395	04	VALLEY	11	44 32	115 34	7000				S	NATL WEATHER SERVICE
DECEPTION CREEK	2422	04	KOOTENAI	4	47 44	116 29	3060				S	COEUR D'ALENE N F
DEER FLAT DAM	2444	05	CANYON	12	43 35	116 45	2510	7P	7P			CARL PADOUR
DIXIE	2575	04	IDAHO	11	45 33	115 28	5610	8A	8A			MRS ZILPHA L WENZEL
DORIS CREEK	2634	04	CLEARWATER	3	46 35	115 23	4750				S	U S FOREST SERVICE
DRIGGS	2676	10	TETON	12	43 44	111 07	6116	5P	5P			EDITH STEVENS
DRY CREEK FLAT	2696	10	ONEIDA	1	42 15	112 06	6350				S	SOIL CONSERVATION SERV
DRY FORK SUMMIT	2700	09	BUTTE	6	43 35	113 41	7300				S	NATIONAL WEATHER SERV
DUBOIS EXP STATION	2707	09	CLARK	6	44 15	112 12	5452	5P	5P		C H	INTERMOUNTAIN FRST & RG
DUBOIS 34 W	2722	08	CLARK	6	44 11	112 56	6180	5P	5P			CLOSED 6/30/72
DWORSHAK FISH HATCHERY	2845	03	CLEARWATER	3	46 30	116 18	995	8A	8A		C	DWORSHAK NATL FISH HAT
ELK CITY	2875	04	IDAHO	3	45 49	115 26	4058	8A	8A		H	MISS DAWN M NELSON
ELK RIVER 1 S	2892	04	CLEARWATER	3	46 46	116 11	2918	8A	8A		C	RUSSELL ECK
EMIGRANT SUMMIT	2927	10	BEAR LAKE	1	42 22	111 34	7350				S	NATL WEATHER SERVICE
EMMETT 2 E	2942	05	GEM	2	43 52	116 28	2500	5P	5P			JUDITH HARPER
ENAVILLE 2	2971	04	SHOSHONE	4	47 34	116 15	2400				C	MRS HAROLD KUISTI
FAIRFIELD RANGER STA	3108	04	CAMAS	12	43 21	114 47	5065	5P	5P		H	U S FOREST SERVICE

SEE REFERENCE NOTES FOLLOWING STATION INDEX

STATION INDEX

IDAHO
MAY 1974

STATION	INDEX NO.	DIVISION	DISTRICT	DRAINAGE #	LATITUDE	LONGITUDE	ELEVATION	OBSERVATION TIME AND TABLES: TEMP.	PRECIP.	EVAP.	SPECIAL (SEE NOTES)	OBSERVER
FENN RANGER STATION	3143	03	IDAHO	3	46 06	115 33	1585	8A	8A		C	U S FOREST SERVICE
FLAT TOP MOUNTAIN	3252	06	OWYHEE	12	43 14	116 54	5800				S	WTMSTR-FRANK W ELFERING
FORT HALL INDIAN AGNCY	3297	09	BINGHAM	12	43 02	112 26	4460	5P	5P			FORT HALL IR PROJ
FORTY NINE MEADOWS	3314	04	SHOSHONE	3	47 06	115 53	4800				S	NATL WEATHER SERVICE
GALENA SUMMIT	3422	04	BLAINE	12	43 53	114 42	8800				S	US SOIL CON SERVICE
GARDEN VALLEY RS	3446	04	BOISE	8	44 04	115 55	3212	5P	5P			U S FOREST SERVICE
GIBBONSVILLE	3554	08	LEMHI	11	45 33	113 57	4480	5P	5P		H	DANIEL C AMES
GILMORE SUMMIT RANCH	3576	08	CUSTER	11	44 19	113 31	6580				S	NATL WEATHER SERVICE
GLENNS FERRY	3631	05	ELMORE	12	42 56	115 19	2510	8A	8A		H	THREE ISLAND STATE PARK
GOODING	3677	07	GOODING	12	42 55	114 42	3560				C	ST-IDAHO DEPT OF E & CS
GRACE	3732	10	CARIBOU	1	42 35	111 44	5550	5P	5P		C	UTAH PWR & LIGHT CO
GRANDJEAN	3736	04	BOISE	8	44 09	115 10	5130				S	U S FOREST SERVICE
GRAND VIEW 2 W	3760	05	OWYHEE	12	43 00	116 08	2400	6P	6P			MRS. ALMA MEYERS
GRANGEVILLE	3771	02	IDAHO	3	45 55	116 08	3355	10P	10P			WS OBSERVER
GRANGEVILLE 11 SE	3780	04	IDAHO	3	45 50	115 56	2250	5P	5P			MRS. AL SCHWARTZ
GRASMERE 8 S	3811	06	OWYHEE	12	42 16	115 53	5130				C	BILL TINDALL
GROUSE	3882	04	CUSTER	6	43 42	113 37	6100	5P	5P			LYNN KEELE
GUNNEL GUARD STATION	3902	10	CASSIA	12	42 06	113 12	5880				S	NATL WEATHER SERVICE
HAILEY RANGER STATION	3942	04	BLAINE	12	43 31	114 18	5328	8A	8A		H	U S FOREST SERVICE
HAMER 4 NW	3964	09	JEFFERSON	6	43 58	112 16	4791	5P	5P			U S F & W L SERVICE
HARD CREEK G S	3980	04	IDAHO	8	45 10	116 00	7100				S	U S FOREST SERVICE
HAZELTON	4140	07	JEROME	12	42 36	114 08	4060	5P	5P			NORTH SIDE CANAL CO
HEADQUARTERS	4150	04	CLEARWATER	3	46 38	115 48	3138	8A	8A			POTLATCH FORESTS INC
HENRY	4230	10	CARIBOU	12	42 55	111 29	6350	5P	5P		C H	VANN CHRISTENSEN
HILL CITY	4268	04	CAMAS	12	43 18	115 03	5090	5P	5P			ELMER T BENNETT
HOLLISTER	4295	06	TWIN FALLS	12	42 21	114 34	4525	5P	5P			SALMON RIVER CANAL CO
HOWE	4384	09	BUTTE	6	43 47	113 00	4820	8A	8A			CHARLES D COWGILL
IDAHO CITY	4442	04	BOISE	2	43 50	115 50	3965	5P	5P			FRED A PROFFER
IDAHO FALLS 2 ESE	4455	09	BONNEVILLE	12	43 29	112 01	4765	5P	5P			KID-TV STATION
IDAHO FALLS 16 SE	4456	10	BONNEVILLE	12	43 21	111 47	5850	8P	8P		C	GEORGE W MEYER
IDAHO FALLS FAA AP	4457	09	BONNEVILLE	12	43 31	112 04	4730	MID	MID		H	FED AVIATION AGENCY
IDAHO FALLS 46 W	4460	09	BUTTE	6	43 32	112 57	4938	MID	MID		C HJ	NATL WEATHER SERVICE
IDAHO FALLS 6 NW	4464	09	BONNEVILLE	12	43 35	112 06	4788				G	MR. GARY CLEVERLY
IDA VADA	4475	06	OWYHEE	2	42 01	115 20	5850				S	CHRIS CALLEN
ISLAND PARK DAM	4598	10	FREMONT	12	44 25	111 24	6300	5P	5P	5P	H	U S BUR RECLAMATION
JACKSON PEAK	4612	04	BOISE	8	44 03	115 27	7050				S	SOIL CONSERVATION SERV.
JEROME	4670	07	JEROME	12	42 44	114 31	3740	5P	5P			NORTH SIDE CANAL CO
JOHNSON GUARD STATION	4709	10	CARIBOU	12	42 43	111 12	6811				S	U S FOREST SERVICE
JORDAN VALLEY 41 S	4725	06	OWYHEE	13	42 24	117 02	5100				S	BILL ROSS
KAMIAH	4793	03	LEWIS	3	46 14	116 01	1212		8A			C RICHARD BOVEY
KETCHUM 17 WSW	4840	04	BLAINE	12	43 37	114 41	8421				S	SOIL CONSERVATION SERV.
KETCHUM R S	4845	04	BLAINE	12	43 41	114 21	5890	8A	8A		C H	U S FOREST SERVICE
KILGORE	4908	10	CLARK	6	44 24	111 53	6150	5P	5P		H	MRS ROY MC GOVERN
KOOSKIA	5011	03	IDAHO	3	46 09	115 59	1260	5P	5P			E T GILROY
KUNA 2 NNE	5038	05	ADA	2	43 31	116 24	2685	6P	6P			HARRY U GIBSON
KUNA 3 E	5043	05	ADA	12	43 29	116 21	2775				G	JAMES J. MC COY
LEADORE	5169	08	LEMHI	11	44 41	113 22	6118				C	DONALD B NOBLE
LEADORE 2	5177	08	LEMHI	11	44 41	113 21	5968	5P	5P			JACK WEIGAND
LEATHERMAN PASS	5184	08	CUSTER	6	44 06	113 45	9800				S	NATL WEATHER SERVICE
LEWISTON WSO AP R	5241	03	NEZ PERCE	3	46 23	117 01	1413	MID	MID		C HJ	NATL WEATHER SERVICE
LIFTON PUMPING STATION	5275	10	BEAR LAKE	1	42 07	111 18	5926	MID	MID	MID		UTAH PWR & LIGHT CO
LOLO PASS	5356	04	IDAHO	3	46 38	114 33	5300				S	U S FOREST SERVICE
LOWMAN 3 E NO 2	5426	04	BOISE	8	44 05	115 34	3975	5P	5P			LESLIE FARBER
LUNCH PEAK	5432	01	BONNER	9	48 22	116 12	6360				S	U S FOREST SERVICE
MACKAY RANGER STATION	5462	08	CUSTER	6	43 55	113 37	5897	3P	3P		C	U S FOREST SERVICE
MACKAY 4 NW	5466	08	CUSTER	6	43 57	113 40	6000	6P	6P	6P		BIG LOST IRRIGATION CO.
MAGIC DAM	5510	07	BLAINE	12	43 15	114 22	4930	5P	5P			GERALD L BEAN
MALAD	5544	10	ONEIDA	1	42 12	112 15	4600	7P	7P		C	JUNIUS L CROWTHER
MALAD CITY	5559	10	ONEIDA	1	42 10	112 19	4467	5P	5P		H	MARGARET W JONES
MALTA 2 E	5563	09	CASSIA	12	42 18	113 17	4540	6P	6P			GEORGE STANTON
MALTA RANGER STATION R	5567	09	CASSIA	12	42 19	113 22	4510				C	U S FOREST SERVICE
MASSACRE ROCKS ST PK	5678	09	POWER	12	42 40	113 00	4230	6P	6P			MASSACRE R/CKS ST PK
MAY 8 ENE	5680	08	LEMHI	6	44 39	113 45	6800				S	NATL WEATHER SERVICE
MAY	5685	08	LEMHI	11	44 36	113 55	5110	5P	5P			MRS NORMA HERRIN
MC CALL	5708	04	VALLEY	8	44 54	116 07	5025	4P	4P		C H	U S FOREST SERVICE
MIDDLE FORK LODGE	5897	04	CUSTER	11	44 43	115 01	4480	8A	8A			MIDDLE FORK LODGE
MILL CREEK SUMMIT	5950	04	CUSTER	11	44 28	114 30	8794				S	NATL WEATHER SERVICE
MINIDOKA 10 WNW	5972	07	MINIDOKA	12	42 47	113 40	4290	8A	8A			JACK LOTT
MINIDOKA DAM	5980	07	MINIDOKA	12	42 40	113 29	4210	5P	5P			NATL WILDLIFE REFUGE
MONTPELIER RANGER STA	6053	10	BEAR LAKE	1	42 19	111 18	5960	8A	8A		H	U S FOREST SERVICE

SEE REFERENCE NOTES FOLLOWING STATION INDEX

STATION INDEX

IDAHO
MAY 1974

STATION	INDEX NO.	DIVISION	DISTRICT	DRAINAGE #	LATITUDE	LONGITUDE	ELEVATION	OBSERVATION TIME AND TABLES TEMP.	PRECIP.	EVAP.	SPECIAL (SEE NOTES)	OBSERVER
MORES CREEK SUMMIT	6077	04	BOISE	2	43 56	115 40	5990				S	SOIL CONSERVATION SERV.
MOOSE CREEK	6082	04	LEMHI	11	45 39	113 58	6200				S	U S FOREST SERVICE
MOOSE CREEK RANGER STA	6087	04	IDAHO	3	46 08	114 55	2480				S	U S FOREST SERVICE
MOSCOW 5 NE	6148	02	LATAH	7	46 48	116 55	3000			C		UNIVERSITY OF IDAHO
MOSCOW-UNIV OF IDAHO	6152	02	LATAH	7	46 44	116 58	2660	5P	5P	5P G		UNIVERSITY OF IDAHO
MOUNTAIN HOME	6174	05	ELMORE	12	43 09	115 43	3185	10A	10A	C		RADIO KFLI
MUD FLAT	6208	06	OWYHEE	13	42 36	116 34	5500				S	SOIL CONSERVATION SERV
MULLAN	6230	04	SHOSHONE	4	47 28	115 48	3319			C		BRUNO E AIRAS
MULLAN PASS	6237	04	SHOSHONE	4	47 27	115 40	5963				S	NATL WEATHER SERVICE
NEW MEADOWS RANGER STA	6388	04	ADAMS	11	44 58	116 17	3870	8A	8A			U S FOREST SERVICE
NEZPERCE	6424	02	LEWIS	3	46 15	116 15	3145	7P	7P		H	FRED VOGEL JR
NEZ PERCE PASS	6430	04	IDAHO	3	45 43	114 30	6587				S	U S FOREST SERVICE
NORTH STAR RANCH	6493	04	IDAHO	3	45 55	114 50	2800	9A	9A			CAROLYN WOLFINBARGER
OAKLEY	6542	10	CASSIA	12	42 14	113 53	4600	6P	6P		H	ROBERT WHITTLE
OLA 4 S	6590	05	GEM	8	44 08	116 17	2990	5P	5P	C		MRS. DOROTHY F. BEAL
OROFINO	6681	03	CLEARWATER	3	46 29	116 15	1027	3P	3P			U S POSTAL DEPT.
PALISADES DAM	6764	10	BONNEVILLE	12	43 21	111 13	5385	5P	5P	5P C		U S BUR RECLAMATION
PARK CREEK	6798	04	CUSTER	12	43 50	114 16	7700				S	NATL WEATHER SERVICE
PARMA EXPERIMENT STA	6844	05	CANYON	2	43 48	116 57	2215	8A	8A			U OF I EXPERIMENT STA
PAUL 1 ENE	6877	07	MINIDOKA	12	42 37	113 45	4210	8A	8A			AMALGAMATED SUGAR CO
PAYETTE	6891	05	PAYETTE	8	44 05	116 56	2150	5P	5P		H	G G BOLLINGER
PICABO	7040	07	BLAINE	12	43 18	114 04	4875	8A	8A			NICK PURDY
PIERCE	7046	04	CLEARWATER	3	46 30	115 48	3100			C		U S F S
PIERCE 2	7047	04	CLEARWATER	3	46 30	115 48	3080	9A	9A		H	THOMAS J HAMILTON
PINE 1 N	7077	04	ELMORE	2	43 30	115 18	4220				S	US GEOLOGICAL SURVEY
PLUMMER 3 WSW	7188	01	BENEWAH	4	47 19	116 57	2970			C		BENARD J. LA SARTE
POCATELLO WSO AP R	7211	09	POWER	12	42 55	112 36	4454	MID	MID	C	HJ	NATL WEATHER SERVICE
PORTHILL	7264	01	BOUNDARY	5	49 00	116 30	1800	6P	6P		H	U S IMMIGRATION SERVICE
PORTHILL 1 SW	7269	01	BOUNDARY	5	49 00	116 30	1700			C		MRS. KATHRYN M. TRACHT
POTLATCH 3 NNE	7301	02	LATAH	7	46 58	116 53	2600	6P	6P		H	CLIFFORD J. FRENCH
POWELL	7320	04	IDAHO	3	46 31	114 41	3632	7A	7A		H	IDAHO DEPT OF HWYS
PRAIRIE	7327	04	ELMORE	2	43 30	115 35	4780			C		CLYDE J. COOK
PRESTON 3 NE	7346	10	FRANKLIN	1	42 08	111 50	4815	7A	7A			RADIO STATION KPST
PRIEST RIVER EXP STA	7386	01	BONNER	9	48 21	116 50	2380	5P	5P		H	U S FOREST SERVICE
PUTNAM MOUNTAIN	7465	10	BINGHAM	12	43 03	112 07	5667				S	FORT HALL IR PROJ
REED RANCH	7575	04	VALLEY	11	44 53	115 42	4100				S	U S FOREST SERVICE
REYNOLDS	7648	06	OWYHEE	12	43 12	116 45	3930	9A	9A		H	AGR RESEARCH SERVICE
RICHFIELD	7673	07	LINCOLN	12	43 04	114 09	4306	5P	5P		H	LESLIE F BUSHBY
RIGGINS	7706	03	IDAHO	11	45 26	116 18	1780	5P	5P			JAMES D LOGAN
RIRIE 12 ESE	7727	10	BONNEVILLE	12	43 34	111 34	5520		5P			JOHN L JOLLEY
SAGE CREEK	8016	08	CUSTER	11	44 08	114 02	8000				S	NATL WEATHER SERVICE
ST ANTHONY 1 WNW	8022	09	FREMONT	12	43 58	111 43	4950	9A	9A			STATE YOUTH TRNG CENTER
SAINT MARIES	8062	01	BENEWAH	10	47 19	116 34	2220	4P	4P			U S FOREST SERVICE
SALMON 1 N	8080	08	LEMHI	11	45 11	113 45	3970	5P	5P			RADIO STATION KSRA
SANDPOINT EXP STATION	8137	01	BONNER	9	48 17	116 34	2100	5P	5P	C	H	SANDPOINT BRANCH EXP ST
SAWTELLE PEAK	8158	10	FREMONT	12	44 32	111 25	7720				S	U S BUREAU RECLAMATION
SEVEN DEVILS G.S.	8282	04	IDAHO	11	45 21	116 31	7150				S	U.S. FOREST SERVICE
SHAKE CREEK RANGER STA	8303	04	ELMORE	2	43 37	115 10	4727				S	SOIL CONSERVATION SERV.
SHOSHONE 1 WNW	8380	07	LINCOLN	12	42 58	114 26	3950	5P	5P			STATE DIV OF HWYS
SHOUP	8395	04	LEMHI	11	45 22	114 18	3400	5P	5P			FRANK VARIN
SLUG CREEK DIVIDE	8483	10	CARIBOU	12	42 34	111 18	7230				S	SOIL CONSERVATION SERV
SMITH CREEK	8509	01	BOUNDARY	5	48 57	116 36	3520				S	KANIKSU NATIONAL FOREST
SNOWBANK MOUNTAIN	8515	05	VALLEY	8	44 27	116 08	8280				S	NATL WEATHER SERVICE
SOLDIER CREEK ADM SITE	8548	04	CAMAS	12	43 29	114 49	5740				S	U S FOREST SERVICE
STANLEY	8676	04	CUSTER	11	44 14	114 54	6200	4P	4P			JERRY FUNDERBURG
STIBNITE STORAGE	8748	04	VALLEY	11	44 58	115 20	6500				S	NATL WEATHER SERVICE
STREVELL	8786	10	CASSIA	12	42 01	113 17	5290	5P	5P			WS OBSERVER
SUBLETT GUARD STATION	8802	10	POWER	12	42 22	112 58	5800				S	U S FOREST SERVICE
SUGAR	8818	09	MADISON	12	43 53	111 45	4890	5P	5P			GORDON E. JOHNSON
SWAN FALLS POWER HOUSE	8928	05	ADA	12	43 15	116 23	2325	5P	5P			IDAHO POWER COMPANY
SWAN VALLEY	8937	10	BONNEVILLE	12	43 27	111 20	5270	5P	5P		H	C.V. CAMPBELL
TENSED	9029	01	BENEWAH	4	47 10	116 55	2550	6P	6P			REV ERIC A FISCHER
TETONIA EXP STATION	9065	10	TETON	12	43 51	111 16	6170	5P	5P	C		U OF I EXPERIMENT STA
THREE CREEK	9119	06	OWYHEE	12	42 05	115 15	5460	5P	5P	C	H	PAULA BRACKETT
TRINITY LAKE GUARD STA	9202	04	ELMORE	2	43 38	115 26	7765				S	SOIL CONSERVATION SERV.
TROUTDALE GUARD STA	9233	04	ELMORE	2	43 43	115 38	3475				S	SOIL CONSERVATION SERV.
TWIN FALLS 2 NNE	9294	07	TWIN FALLS	12	42 35	114 28	3690	8A	8A			ENTOMOLOGY RES DIV
TWIN FALLS 3 SE	9299	07	TWIN FALLS	12	42 32	114 25	3765	8A	8A			AMALGAMATED SUGAR CO
TWIN FALLS WSO	9303	07	TWIN FALLS	12	42 33	114 21	3960	8A	8A	8A	G	NATL WEATHER SERVICE
VIENNA MINE	9422	04	BLAINE	11	43 48	114 51	8920				S	SOIL CONSERVATION SERV.

SEE REFERENCE NOTES FOLLOWING STATION INDEX

STATION INDEX

IDAHO
MAY 1974

STATION	INDEX NO.	DIVISION	DISTRICT	DRAINAGE #	LATITUDE	LONGITUDE	ELEVATION	OBSERVATION TIME AND TABLES				OBSERVER
								TEMP.	PRECIP.	EVAP.	SPECIAL (SEE NOTES)	
WALLACE WOODLAND PARK	9498	04	SHOSHONE	4	47 30	115 53	2935	8A	8A			MRS. MARIAN L. DANCER
WARREN	9560	04	IDAHO	11	45 16	115 40	5907	5P	5P		H	JACK W PICKELL
WEBER CREEK	9626	10	CLARK	6	44 23	112 40	6700				S	SOIL CONSERVATION SERV
WEISER 2 SE	9638	05	WASHINGTON	12	44 14	116 57	2103	5P	5P			RADIO KWEI
WET CREEK SUMMIT	9730	08	CUSTER	6	44 02	113 28	7600				S	NATL WEATHER SERVICE
WILLOW FLAT	9830	10	FRANKLIN	1	42 09	111 38	6100				S	US SOIL CON SERVICE
WINCHESTER 1 SW	9846	02	LEWIS	3	46 13	116 38	4180	6P	6P			HARVEY S. HUMPHREY
YELLOW PINE 7 S	9951	04	VALLEY	11	44 47	115 30	5100	8A	8A		C	MRS EMMA R COX

SEE REFERENCE NOTES FOLLOWING STATION INDEX

REFERENCE NOTES

Additional information regarding the climate of this State may be obtained by writing to the National Climatic Center, Federal Building, Asheville, N.C. 28801, or to any Weather Service Office near you. Additional precipitation data are contained in the "HOURLY PRECIPITATION DATA" for this State.

DIMENSIONAL UNITS: Unless otherwise indicated, dimensional units used in this bulletin are: Temperature in °F, precipitation and evaporation in inches and wind movement in miles. Monthly degree day totals are the sums of the negative departures of average daily temperatures from 65°F. In "Supplemental Data" table directions entered in figures are tens of degrees. Resultant wind is the vector sum of wind directions and speeds divided by the number of observations.

OBSERVATION TIME: The Station Index shows observation times in local standard time. During the summer months some observers take the observations on daylight saving time. Snow on ground in the "Snowfall and Snow on Ground" table is at observation time for all except National Weather Service Offices and FAA stations. For these stations snow on ground values are at 4:00 a.m., P.s.t. and 5:00 a.m., m.s.t., except Idaho Falls 46 W, which is 8:00 a.m., m.s.t. Data in the "Extremes" table, "Daily Precipitation" table, "Daily Temperature" table, "Evaporation and Wind" table, and snowfall in the "Snowfall and Snow on Ground" table, when published, are for the 24 hours ending at time of observation.

EVAPORATION is measured in the standard Weather Service-type pan of 4-foot diameter unless otherwise shown by footnote following the Evaporation and Wind table. Max and Min values in the Evaporation and Wind table are extremes of temperature of water in pan as recorded during 24 hours ending at time of observation. Wind is the total wind movement in miles over the evaporation pan as determined by a continuous anemometer recorder located 6-8 inches above the pan.

WATER EQUIVALENT values published in the "Snowfall and Snow on Ground" table are the water equivalent of snow, sleet, or ice on the ground. Samples for obtaining measurements are taken from different points for successive observations; consequently, occasional drifting and other causes of local variability in the snowpack may result in apparent inconsistencies in the record. Time of observation 10:00 a.m., P.s.t.

SNOWFALL: Entries of snowfall in the "Monthly Summarized Data" table, the "Snowfall and Snow on Ground" table, and in the "Seasonal Snowfall" table, include snow and sleet. Entries of snow on ground include snow, sleet, and ice.

NORMALS for all stations are climatological standard normals based on the period 1941-1970.

DIVISIONS, as used in this publication, became effective with data for January 1957.

STATION NAMES: Figures and letters following the station name, such as 12 SSW, indicate distance in miles and direction from the post office.

SEASONAL TABLES: Monthly and seasonal snowfall and heating degree days for the 12 months ending with the preceding June data will be carried in the July issue of this bulletin.

EVAPORATION AND WIND TABLE:	Lifton Pumping Station	: Pan is of stainless steel.
DAILY SOIL TEMPERATURES TABLE:	Aberdeen Exp Station	: Delco loam, bare soil, non-irrigated. Slope 1 percent to SSE. Max and min for 24 hours ending at 8 a.m. Palmer dial soil thermometer.
	Idaho Falls 6 NW	: Pancheri silt loam, bare ground, gravel covered, non-irrigated. Slope 1 percent to NE. Max and min for 24 hours ending at 8 a.m. Palmer dial soil thermometer.
	Kuna 3 E	: Elijah silt loam, eroded, clipped bluegrass sod cover, irrigated. Max and min for 24 hours ending at 6 p.m. Palmer dial soil thermometer.
	Moscow - Univ of Idaho	: Soil - (unnamed) silt loam, wheatgrass, sprinkled. Slope 2 percent to E. Max and min for 24 hours ending at 5 p.m. Bristow recording soil thermometers.
	Twin Falls WSO	: Portneuf silt loam, bluegrass covered, nonirrigated. Slope 1 percent to N. Max and min for 24 hours ending at 8 a.m. 4-inch thermometer - Taylor recording. Other depths - Palmer dial soil thermometer.

LATE REPORTS AND CORRECTIONS will be carried only in the June and December issues of this bulletin.

INTERPOLATED VALUES for monthly precipitation totals may be found in the annual issue of this publication.

IN THE DATA TABLES THE SYMBOLS AND LETTERS WHEN USED INDICATE THE FOLLOWING:

- \- No record in the "Supplemental Data" table, "Daily Precipitation" table, "Evaporation and Wind" table, "Snowfall and Snow on Ground" table, "Daily Soil Temperatures" table, and the Station Index.

  No record in the "Monthly Summarized Data" table and the "Daily Temperature" table is indicated by no entry.
- \+ And also on an earlier date or dates.
- ++ Highest observed one minute windspeed. This station is not equipped with an instrument to measure fastest mile data.
- * Amount included in following measurement, time distribution unknown.
- // Gage is equipped with a windshield.
- B Adjusted to a full month.
- D Water equivalent of snowfall wholly or partly estimated, using a ratio of 1 inch water equivalent to every 10 inches of new snowfall.
- E Amount is partially estimated.
- M One or more days of record missing; if average value is entered, less than 10 days record is missing. See "Daily Temperature" table for detailed daily record. Degree day data, if carried for this station, have been adjusted to represent the value for a full month.
- R Amounts from recording gage. (These amounts are essentially accurate but may vary slightly from the amounts to be published later in Hourly Precipitation Data.)
- T Trace, an amount too small to measure.
- V Includes total for previous month.

IN THE STATION INDEX THE SYMBOLS AND LETTERS WHEN USED INDICATE THE FOLLOWING:

- AR This entry in time of observation column in Station Index means after rain.
- C Recording Rain Gage Station. Hourly precipitation values are processed for special purposes, and are published later in the "Hourly Precipitation Data" bulletin. If daily amounts are published in "Climatological Data" bulletin they are from a separate non-recording gage, except where indicated by reference 'R'. Such amounts may differ from amounts published from the recording gage in the "Hourly Precipitation Data" bulletin.
- G "Soil Temperature" table.
- H "Snowfall and Snow on Ground" table. Omission of data in any month indicates no snowfall and/or snow on ground in that month.
- J "Supplemental Data" table.
- SS This entry in time of observation column in Station Index means observation made near sunset.
- VAR This entry in time of observation column in Station Index means variable.
- \# Thermometers are generally exposed in a shelter located a few feet above sod-covered ground; however, this reference indicates that the thermometers are exposed in a shelter located on the roof of a building.
- ‡ DRAINAGE CODE: 1-BEAR 2-BOISE 3-CLEARWATER 4-COEUR D'ALENE 5-KOOTENAI 6-LOST 7-PALOUSE 8-PAYETTE 9-PEND OREILLE 10-ST. JOE 11-SALMON 12-SNAKE 13-OWYHEE

Stations appearing in the tables with no data were either missing or received too late to be included in this issue.

General weather conditions in the U.S. for each month are described in the CLIMATOLOGICAL DATA NATIONAL SUMMARY and STORM DATA.

Information concerning the history of changes in locations, elevations, exposure, etc., of substations through 1955 may be found in the publication "Substation History" for this State, price 40 cents. Similar information for regular National Weather Service Offices may be found in the latest annual issue of Local Climatological Data, price 15 cents. These publications may be obtained from the National Climatic Center at the address shown above.

Subscription Price: $2.50 a year for each section including annual summary; $1.00 additional for foreign mailing; 20¢ single copy; 20¢ annual summary. Make checks payable to Department of Commerce, NOAA; send payments and orders to: National Climatic Center, Federal Building, Asheville, N. C. 28801. Attn: Publications.

I certify that this is an official publication of the National Oceanic and Atmospheric Administration, and is compiled from records on file at the National Climatic Center, Asheville, North Carolina 28801.

William H. Haggard
Director, National Climatic Center

USCOMM-NOAA-ASHEVILLE, N.C. 7/5/74-1080

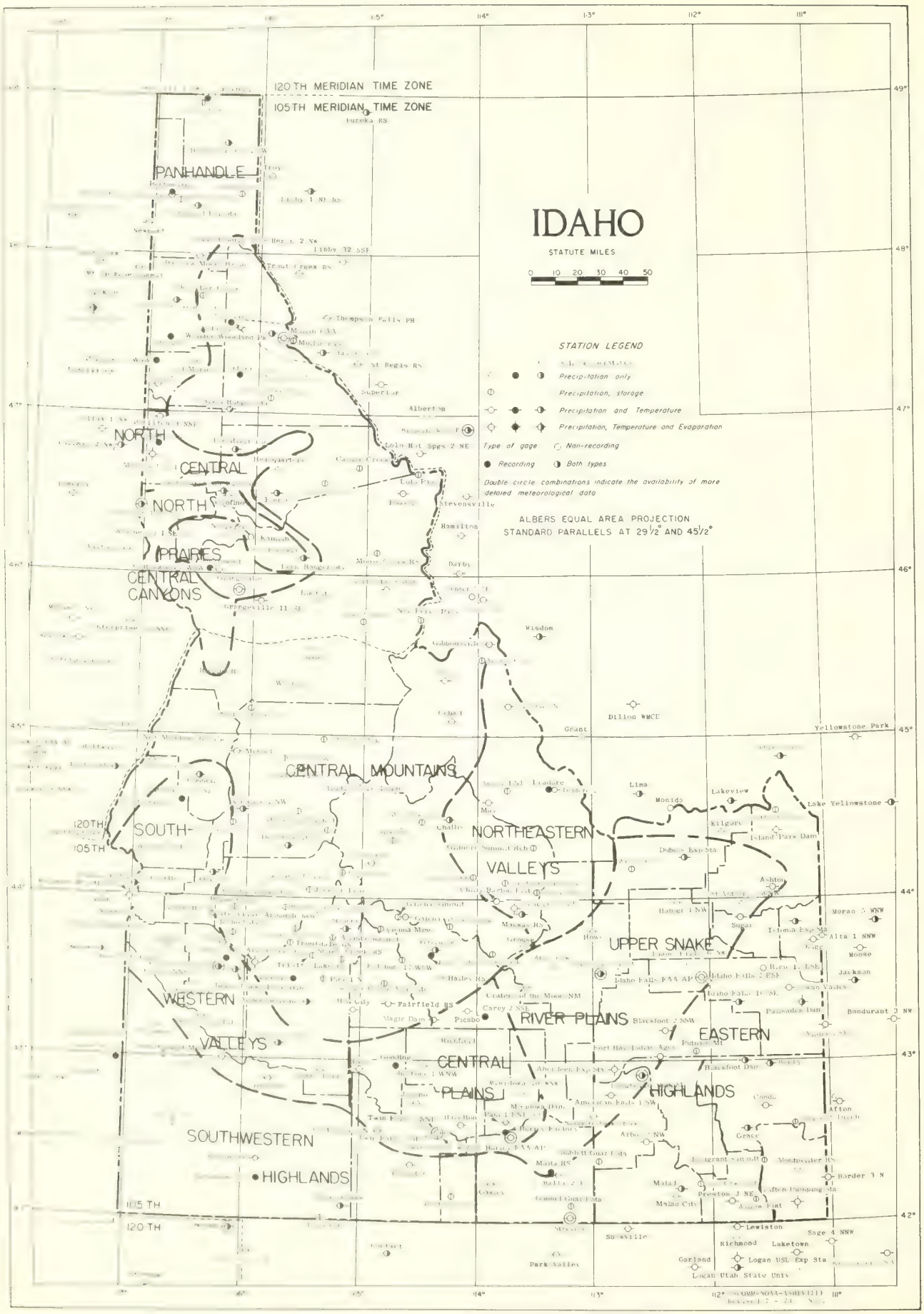
IDAHO
STATUTE MILES
0 10 20 30 40 50
STATION LEGEND
Precipitation only
Precipitation, storage
Precipitation and Temperature
Precipitation, Temperature and Evaporation
Type of gage
Non-recording
Recording
Both types
Double circle combinations indicate the availability of more detailed meteorological data
ALBERS EQUAL AREA PROJECTION
STANDARD PARALLELS AT 29½° AND 45½°
120TH MERIDIAN TIME ZONE
105TH MERIDIAN TIME ZONE
PANHANDLE
NORTH CENTRAL
NORTH PRAIRIES
CENTRAL CANYONS
CENTRAL MOUNTAINS
SOUTH-
NORTHEASTERN VALLEYS
UPPER SNAKE
WESTERN VALLEYS
RIVER PLAINS
EASTERN HIGHLANDS
CENTRAL PLAINS
SOUTHWESTERN HIGHLANDS
Eureka RS
Troy
Libby 1 NE RS
Libby 32 SSE
Trout Creek RS
Thompson Falls PH
Missoula FAA
St Regis RS
Superior
Alberton
Lolo Hot Spgs 2 NE
Stevensville
Hamilton
Darby
Wisdom
Dillon WMCE
Yellowstone Park
Lima
Monida
Lakeview
Lake Yellowstone
Island Park Dam
Ashton
Moran 5 WNW
Alta 1 NNW
Moose
Jackson
Idaho Falls FAA AP
Idaho Falls 10 SE
Pallisades Dam
Bondurant 3 NW
Fairfield RS
Magic Dam
Picabo
Carey 2 SSE
Blackfoot 2 SSW
Blackfoot Dam
Afton
Grace
Montpelier RS
Border 3 N
Malad City
Preston 3 NE
Lewiston
Sage 4 NNW
Richmond
Laketown
Garland
Logan USU Exp Sta
Logan Utah State Univ
Park Valley
Soda Springs
Twin Falls
Hailey
Malta RS
Gooding
Craters of the Moon NM
Yellowstone Park
105 TH
120 TH

AERONAUTICAL CHARTS are available for purchase from the National Ocean Survey (formerly U.S. Coast and Geodetic Survey) and its more than 1400 authorized Sales Agents throughout the United States.

Write to: Distribution Division, C-44 National Ocean Survey (NOAA) Riverdale, Maryland 20840

To request (free of charge) the Catalog of Aeronautical Charts, including Air Force aeronautical publications that are distributed by NOS. Also available, on request and without charge, are a folder-order form describing aeronautical instrument navigation charts and a booklet listing commercial sales agents for these charts.

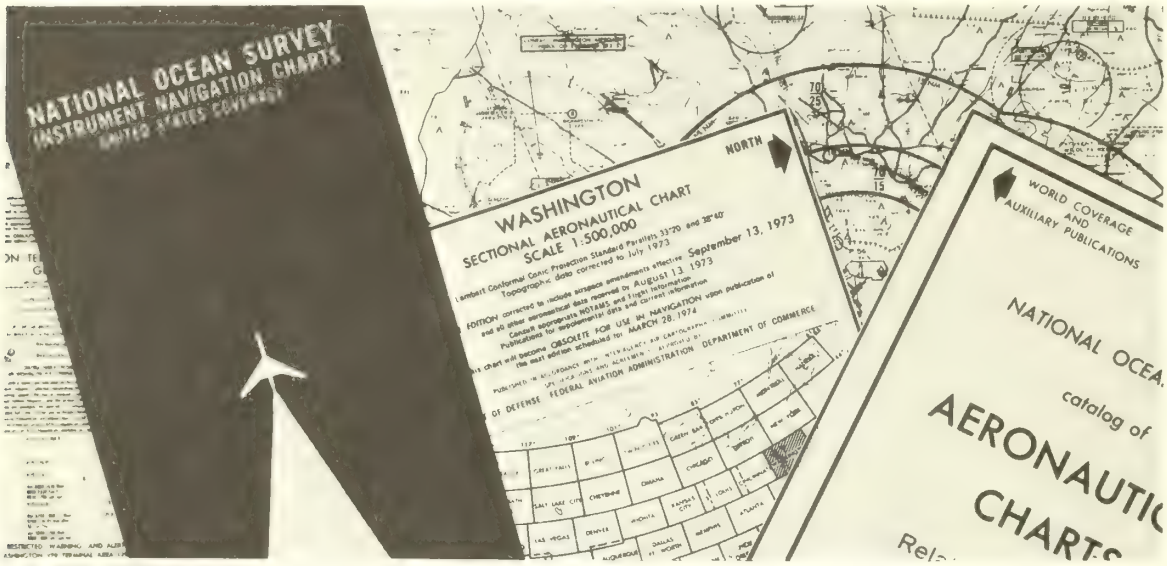

U.S. DEPARTMENT OF COMMERCE/National Oceanic and Atmospheric Administration

U S DEPARTMENT OF COMMERCE
NATIONAL CLIMATIC CENTER
FEDERAL BUILDING
ASHEVILLE, N.C. 28801

POSTAGE AND FEES PAID
U S DEPARTMENT OF COMMERCE
COM 210

U.S. MAIL

FIRST CLASS

AMERICAN REVOLUTION BICENTENNIAL 1776-1976

JUNE 1974 Volume 77 Number 6

Climatological Data

IDAHO

Temperature and Precipitation Extremes

HIGHEST TEMPERATURE			
GLENNS FERRY	109	DATE	14
LOWEST TEMPERATURE			
HILL CITY	20	DATE	08
GREATEST TOTAL PRECIPITATION			
ELK CITY	3.26		
LEAST TOTAL PRECIPITATION			
4 STATIONS	.00		
GREATEST 1 DAY PRECIPITATION			
ATLANTA	1.60	DATE	07
GREATEST TOTAL SNOWFALL			
DRIGGS	4.0		
GREATEST DEPTH OF SNOW			
DIXIE	4	DATE	07

noaa NATIONAL OCEANIC AND ATMOSPHERIC ADMINISTRATION / ENVIRONMENTAL DATA SERVICE / ASHEVILLE, N.C.

SUPPLEMENTAL DATA

IDAHO
JUNE 1974

	WIND (SPEED - M.P.H.)						RELATIVE HUMIDITY AVERAGES- PERCENT				NUMBER OF DAYS WITH PRECIPITATION							PERCENT OF POSSIBLE SUNSHINE	AVERAGE SKY COVER SUNRISE TO SUNSET
							STANDARD OF TIME MOUNTAIN												
	RESULTANT DIRECTION	RESULTANT SPEED	AVERAGE	FASTEST MILE	DIRECTION OF FASTEST MILE	DATE OF FASTEST MILE	05	11	17	23	TRACE	.01-.09	.10-.49	.50-.99	1.00-1.99	2.00 AND OVER	TOTAL		
BOISE WSO AP	32	2.1	9.0	37	SW	19	50	28	17	36	2	0	2	0	0	0	4	85	2.7
LEWISTON WSO AP	-	-	-	44 %	-	03	69	41	28	49	5	2	2	0	0	0	9	-	3.8
POCATELLO WSO AP	24	6.8	10.3	34	SW	05	60	29	19	37	3	1	0	0	0	0	4	88	3.0

% PEAK GUST

SEE REFERENCE NOTES FOLLOWING STATION INDEX

MONTHLY SUMMARIZED STATION AND DIVISIONAL DATA

IDAHO
JUNE 1974

STATION	TEMPERATURE													PRECIPITATION									
										NO. OF DAYS								SNOW, SLEET			NO. OF DAYS		
										MAX.		MIN.											
	AVERAGE MAXIMUM	AVERAGE MINIMUM	AVERAGE	DEPARTURE FROM NORMAL	HIGHEST	DATE	LOWEST	DATE	DEGREE DAYS	90° OR ABOVE	32° OR BELOW	32° OR BELOW	0° OR BELOW	TOTAL	DEPARTURE FROM NORMAL	GREATEST DAY	DATE	TOTAL	MAX. DEPTH ON GROUND	DATE	.10 OR MORE	.50 OR MORE	1.00 OR MORE
* * *																							
PANHANDLE 01																							
BAYVIEW MODEL BASIN	76.4	48.9	62.7		91	16	34	1	131	1	0	0	0	.80		.44	5	.0	0		3	0	0
BONNERS FERRY 1 SW																							
CABINET GORGE	79.7	47.6	63.7		94	16	42	5	90	4	0	0	0	.48		.12	26	.0	0		2	0	0
COEUR D'ALENE 1 E	81.0	48.5	64.8	3.3	94	17+	37	1	87	8	0	0	0	.76	- 1.27	.51	5	.0	0		2	1	0
PORTHILL	79.0	49.0	64.0	3.5	90	24+	38	1	91	2	0	0	0	1.50	- .61	.91	20	.0	0		2	1	0
PRIEST RIVER EXP STA	78.9	47.4	63.2	4.9	93	16+	35	1	120	6	0	0	0	.73	- 1.98	.33	5	.0	0		3	0	0
SAINT MARIES	81.2	49.5	65.4	4.7	95	15	35	1	90	7	0	0	0	1.57	- .74	.71	5	.0	0		3	1	0
SANDPOINT EXP STATION	79.5	47.8	63.7	4.3	93	16+	35	1	106	5	0	0	0	.84	- 1.60	.23	4	.0	0		4	0	0
TENSED	77.4	43.5	60.5		88	18+	28	1	144	0	0	1	0	1.74		1.00	4	.0	0		3	2	1
DIVISION			63.5	3.7										1.05	- 1.18			.0					
* * *																							
NORTH CENTRAL PRAIRIES 02																							
COTTONWOOD	76.3	48.2	62.3		89	19+	36	7	138	0	0	0	0	.78		.32	5	.0	0		4	0	0
GRANGEVILLE	78.6	46.1	62.4	4.8	93	19	33	7	139	4	0	0	0	1.47	- 1.73	.44	4	.0	0		4	0	0
MOSCOW-UNIV OF IDAHO	76.6M	45.4	61.0M	1.3	90	17+	36	7+	157	3	0	0	0	2.30	.51	1.47	5	.0	0		4	1	1
NEZPERCE	76.0	47.0	61.5	4.0	91	14	35	1	144	1	0	0	0	1.00	- 1.80	.49	5	.0	0		3	0	0
POTLATCH 3 NNE	76.7	41.8	59.3	.4	94	14	29	1	180	1	0	3	0	1.31	- .88	.86	5	.0	0		3	1	0
WINCHESTER 1 SW	73.4	42.9	58.2		87	14	31	7+	214	0	0	3	0	2.19		.86	5	T	0		6	2	0
DIVISION			60.8	3.2										1.51	- 1.08			T					
* * *																							
NORTH CENTRAL CANYONS 03																							
DWORSHAK FISH HATCHERY	82.3	51.4	66.9		94	19+	42	1	47	10	0	0	0	1.86		1.04	5	.0	0		4	1	1
FENN RANGER STATION	83.6	48.0	65.8	3.0	98	20	38	1	80	11	0	0	0	3.05	- .09	1.12	5	.0	0		5	3	1
KOOSKIA	86.7	50.2	68.5	4.2	100	14	37	1	47	14	0	0	0	1.37	- 1.73	.65	5	.0	0		4	1	0
LEWISTON WSO AP //R	85.9	56.4	71.2	6.2	100	14	43	8	37	13	0	0	0	.50	- 1.33	.34	4	.0	0		2	0	0
OROFINO	87.4	52.1	69.8	4.1	103	15	40	1	36	14	0	0	0	1.90	- .42	1.10	5	.0	0		5	1	1
RIGGINS	89.7	54.4	72.1	5.4	104	19	41	8	30	19	0	0	0	.67	- 1.45	.37	5	.0	0		2	0	0
DIVISION			69.1	3.9										1.56	- .89			.0					
* * *																							
CENTRAL MOUNTAINS 04																							
ANDERSON DAM	87.8	50.9	69.4	6.1	102	14	37	8+	65	17	0	0	0	.57	- .79	.49	5	.0	0		1	0	0
ARROWROCK DAM	84.7	52.3	68.5	5.2	102	15	40	8	72	14	0	0	0	.57	- .73	.45	5	.0	0		2	0	0
ATLANTA	79.4	38.2	58.8		94	11	25	8	197	6	0	6	0	1.75		1.60	7		0		2	1	1
AVERY R. S. NO 2	79.7	45.2	62.5	1.6	95	18	35	8+	134	6	0	0	0	1.85	- .87	1.11	5	.0	0		3	1	1
BROWNLEE DAM	90.7M	58.8M	74.8M		107	19	44	8	29	19	0	0	0	.73		.39	21	.0	0		2	0	0
CASCADE 1 NW	80.3	41.8	61.1	6.4	93	18+	30	1	159	7	0	3	0	.85	- 1.08	.45	20	.0	0		2	0	0
CLARKIA RANGER STATION																							
COBALT	81.7	39.0	60.4		95	15	27	8	164	10	0	5	0	.43		.18	7	.0	0		2	0	0
DEADWOOD DAM	79.3	36.0	57.7	5.4	91	19+	25	8	222	6	0	9	0	1.09	- .97	.56	5	T	0		3	1	0
DIXIE	71.8	35.5	53.7		87	16	25	1	337	0	0	9	0	2.06		.73	5	3.5	8	7	5	1	0
ELK CITY	77.4	40.7	59.1		100	15	27	1	214	7	0	3	0	3.26		.74	5	.0	0		7	4	0
ELK RIVER 1 S	77.0	45.0	61.0		94	15	31	1	166	3	0	1	0	1.81		1.27	5	.0	0		3	1	1
FAIRFIELD RANGER STA	82.1	43.2	62.7		96	15	28	8	128	10	0	2	0	.02		.02	5	.0	0		0	0	0
GARDEN VALLEY RS	88.4	43.5	66.0	4.4	102	18+	32	8	80	17	0	1	0	.63	- 1.04	.60	5	.0	0		1	1	0
GRANGEVILLE 11 SE	81.8	48.7	65.3		95	19	35	9	78	8	0	0	0	2.26		.97	5	.0	0		4	2	0
GROUSE	79.1	39.0	59.1		88	14	28	7	174	0	0	5	0	.10	- 1.49	.10	7	.0	0		1	0	0
HAILEY RANGER STATION	83.0M	45.2M	64.1M	6.2	98	19			107	9	0		0	.00	- 1.57	.00		.0	0		0	0	0
HEADQUARTERS	77.9	44.2	61.1		97	15	32	10+	178	7	0	3	0	2.09		1.12	5	.0	0		5	1	1
HILL CITY	81.8	40.6	61.2	4.9	97	14	20	8	148	9	0	2	0	.15	- 1.12	.15	6	.0	0		1	0	0
IDAHO CITY	84.4	41.4	62.9	4.9	97	17+	28	8	123	13	0	4	0	.63	- 1.09	.57	5	.0	0		1	1	0
KETCHUM R S	M	M	M		97	17					0		0	.00		.00		.0	0		0	0	0
LOWMAN 3 E NO 2	86.7	41.6	64.2	6.4	100	14	29	8	97	16	0	2	0	1.16	- .71	1.02	5	.0	0		2	1	1
MC CALL	77.6	39.2	58.4	4.2	92	15	29	8	210	4	0	7	0	1.19	- 1.20	.64	20	.0	0		3	1	0
MIDDLE FORK LODGE	83.9	39.8	61.9		98	15	30	9+	133	12	0	5	0	.30		.20	5	.0	0		2	0	0
NEW MEADOWS RANGER STA	81.6	42.3	62.0	6.1	99	15	28	8	153	10	0	4	0	.70	- 1.49	.44	20	.0	0		2	0	0
NORTH STAR RANCH	82.7M	45.2M	64.0M		101	20+	32	1	115		0	1	0	2.22		.84	21	.0	0		6	2	0
PIERCE 2	77.3M	44.3M	60.8M	3.7	95	15	32	1	177	4	0	1	0	1.93	- 1.54			.0	0				
POWELL	79.5	42.7	61.1		98	20+	29	1	180	8	0	4	0	3.20		1.07	5	.0	0		5	3	1
SHOUP	86.2	45.6	65.9		99	19+	35	8+	75	15	0	0	0	1.20		.33	20	.0	0		5	0	0
STANLEY																							
WALLACE WOODLAND PARK	78.0	45.3	61.7	4.7	95	20	34	1	161	6	0	0	0	1.53	- 1.30	.54	5	.0	0		5	1	0
WARREN	74.0	33.9	54.0		87	15	25	1	323	0	0	11	0	1.60		.64	5	2.0	0		5	1	0
YELLOW PINE 7 S	76.4	34.7	55.6		92	15	22	1	275	5	0	8	0	.98		.36	5	.0	0		3	0	0
DIVISION			62.0	6.0										1.19	- 1.06			.2					
* * *																							
SOUTHWESTERN VALLEYS 05																							
BOISE 7 N	84.8	53.0	68.9		101	17	35	8	65	14	0	0	0	.76		.56	5	.0	0		2	1	0
BOISE LUCKY PEAK DAM	87.5	53.4	70.5		104	18+	36	8	56	13	0	0	0	.60		.44	5	.0	0		2	0	0
BOISE WSO AP //R	88.0	55.4	71.7	6.9	105	17+	37	8	42	14	0	0	0	.60	- .46	.45	5	.0	0		2	0	0

SEE REFERENCE NOTES FOLLOWING STATION INDEX

MONTHLY SUMMARIZED STATION AND DIVISIONAL DATA

IDAHO
JUNE 1974

STATION	TEMPERATURE: HIGHEST MAXIMUM	LOWEST MINIMUM	MEAN	DEPARTURE FROM NORMAL	HIGHEST	DATE	LOWEST	DATE	NO. OF DAYS MAX. 90 OR ABOVE	32 OR BELOW	MIN. 32 OR BELOW	0 OR BELOW	PRECIPITATION: TOTAL	DEPARTURE FROM NORMAL	GREATEST DAY	DATE	SNOW, SLEET: TOTAL	MAX. DEPTH ON GROUND	DATE	NO. OF DAYS: .10 OR MORE	.50 OR MORE	1.00 OR MORE
BRUNEAU	92.8	53.2	73.0		107	14	28	8	23	20	0	0	0	.27		.27	5	.0	0		1	0	0
CALDWELL																						
CAMBRIDGE	88.3	48.7	68.5	5.6	102	18+	33	8	56	16	0	0	0	.26	- 1.39	.18	5	.0	0		1	0	0
COLDWELL	88.5	52.6	70.6	7.5	104	15	35	8	58	17	0	0	0	.58	- 1.41	.38	5	.0	0		1	0	0
DEER FLAT DAM	86.2	53.8	70.0	5.1	98	18	42	8	33	16	0	0	0	.25	- .69	.20	5	.0	0		1	0	0
EMMETT 2 E	92.7M	52.5M	73.1M	8.0	106	18	39	1	11	18	0	0	0					.0	0			0	0
GLENNS FERRY	92.9	50.2	71.6	4.7	104	14	35	9+	42	22	0	0	0	.13	- .72	.07	4	.0	0		0	0	0
GRAND VIEW 2 W	93.0	53.5	73.3	5.5	107	14	39	9	17	21	0	0	0	.28	.72	.28	5	.0	0		1	0	0
KUNA 2 NNE	86.5	49.0	67.8	4.7	102	18	36	8+	61	15	0	0	0	.44	- .56	.38	5	.0	0		1	0	0
MOUNTAIN HOME	89.4	52.3	70.9	6.3	107	14	35	8	59	17	0	0	0	.26	- .83	.20	5	.0	0		1	0	0
OLA 4 S	88.2	46.8	67.5		100	15	33	1	59	16	0	0	0	.47		.47	5	.0	0		1	0	0
PARMA EXPERIMENT STA	87.2	49.4	68.3	3.4	106	18	37	9	63	15	0	0	0	.29	- .73	.21	5	.0	0		1	0	0
PAYETTE	89.7	52.5	71.1	4.9	103	19+	37	8	30	16	0	0	0	.18	- .81	.18	5	.0	0		1	0	0
SWAN FALLS POWER HOUSE	93.7	60.1M	76.9M	7.1	108	16	47	8	16	3	0	0	0	.45	- .62	.44	5	.0	0		1	0	0
WEISER 2 SE	89.4	49.8	69.6	3.5	102	18+	36	1	44	17	0	0	0	.22	.69	.13	5	.0	0		1	0	0
DIVISION			70.8	5.6										.38	- .80			.0					
* * *																						
SOUTHWESTERN HIGHLANDS 06																						
HOLLISTER	84.0	50.2	67.1	6.8	96	18+	33	8	78	11	0	0	0	.20	- 1.24	.20	5	.0	0		1	0	0
REYNOLDS	83.5	48.8	66.2		100	19	32	8	98	13	0	1	0	.32		.26	5	.0	0		1	0	0
THREE CREEK	83.8	40.5	62.2	7.0	96	14	28	9	138	13	0	4	0	.18	- 1.75	.17	5	T	0		1	0	0
DIVISION			65.2	7.2										.23	- 1.34			T					
* * *																						
CENTRAL PLAINS 07																						
BLISS	88.9	51.6	70.3	5.3	103	14	30	8	62	17	0	1	0	.12	.81	.12	5	.0	0		1	0	0
BURLEY FAA AP	85.3	49.6	67.5	5.8	100	16+	37	8	66	13	0	0	0	.24	- .78	.13	5	.0	0		2	0	0
CASTLEFORD 2 N	87.9	48.3	68.1		103	16	33	1	59	14	0	0	0	.00		.00		.0	0		0	0	0
HAZELTON	85.7	50.1	67.9	4.9	100	15+	36	8	72	14	0	0	0	.18	- .87	.18	5	.0	0		1	0	0
JEROME	89.2	54.4	71.8	7.8	102	16+	38	8	45	17	0	0	0	.16	- .80	.16	5	.0	0		1	0	0
MAGIC DAM																						
MINIDOKA 10 WNW	82.3	45.1	63.7		97	17+	36	8	125	11	0	1	0	.21		.21	8	.0	0		1	0	0
MINIDOKA DAM	85.7	52.1	68.9		98	15	34	8	75	15	0	0	0	.14		.11	7	.0	0		1	0	0
PAUL 1 ENE	82.8	48.2	65.5	4.4	98	17	36	8	94	11	0	1	0	.13	.98	.08	8	.0	0		0	0	0
PICABO	82.7	44.1	63.4		96	15	32	9+	129	11	0	3	0	.00		.00		.0	0		0	0	0
RICHFIELD	83.9	47.4	65.7	5.7	96	15	27	8	104	13	0	1	0	T	- .93	T	7+	.0	0		0	0	0
SHOSHONE 1 WNW	90.1M	M	M		1[illegible]6	15				15	[illegible]		0	T	.91	T	4	.0	0		0	0	0
TWIN FALLS 2 NNE																						
TWIN FALLS 3 SE	84.8	52.0	68.4	5.5	1[illegible]	15	37	8	70	12	[illegible]	0	0	.20	- .84	.17	6	.0	0		1	0	0
TWIN FALLS WSO	82.5	49.9	66.2		1[illegible]	15	37	M	84	11	0	0	0	.25		.22	6	.0	0		1	0	0
DIVISION			67.3	4.5										.13	- .90			.0					
* * *																						
NORTHEASTERN VALLEYS 08																						
CHALLIS	84.5	47.3	65.9	6.3	98	16	35	2+	92	14	0	0	0	.99	- .40	.99	20	.0	0		1	1	0
CHILLY BARTON FLAT	80.4	41.1	60.8	7.3	[illegible]	16	26	8	153	4	0	3	0	.03	- 1.52	.03	7	.0	0		0	0	0
GIBBONSVILLE		40.9	M				26	8				4	0	.10		.10	19	.0	0		1	0	0
LEADORE 2	79.3M	40.5M	59.9M		93	16	26	1	204		0	6	0	.20		.20	7		0		1	0	0
MACKAY RANGER STATION	82.4	46.8M	64.6M	7.7	96	19+			85	7	0	2	0	T	- 1.46	T	7	T	0		0	0	0
MACKAY 4 NW	80.2	45.7	63.0		92	19	31	8	114	6	0	1	0	.05		.05	22	.0	0		0	0	0
MAY	84.7	40.1	62.4	5.1	97	21+	27	8	117	10	[illegible]	3	0	.21	- 1.41	.21	19	.0	0		1	0	0
SALMON 1 N	87.4	47.3	67.4	7.3	103	19	32	8	75	15	0	1	0	.29	- 1.35	.08	5	.0	0		0	0	0
DIVISION			63.4	6.0										.23	- 1.34			T					
* * *																						
UPPER SNAKE RIVER PLAINS 09																						
ABERDEEN EXP STATION	82.6	46.3	64.5	4.0	97	16	34	8	112	11	0	2	0	.10	- 1.01	.10	8	.0	0		1	0	0
AMERICAN FALLS 1 SW	85.9	48.4	67.2	5.7	101	16+	36	8	79	14	[illegible]	0	0	.08	- 1.17	.07	7	.0	0		0	0	0
ARCO 3 SW	83.5	46.5	65.0		97	15	30	7	[illegible]	9	0	1	0	T		T	7+	.0	0		0	0	0
ASHTON	78.8	44.2	61.5	4.4	92	15	34	7+	157	7	[illegible]	0	0	.76	- 1.45	.33	7	.0	0		3	0	0
BLACKFOOT 2 SSW	84.2	48.0	66.1	3.5	98	15	32	8	84	13	0	1	0	.25	- 1.25	.25	5	.0	0		1	0	0
CRATERS OF THE MOON NM	81.9M	46.3M	64.1M		94	14	35	1	101	8	[illegible]	[illegible]	0	.05		.05	7	.0	0		0	0	0
DUBOIS EXP STATION	81.4	48.9	65.[illegible]	6.7	92	15+	35	9	158	11		0	0	.03	- 2.20	.02	5	.0	0		0	0	0
FORT HALL INDIAN AGNCY	84.9	48.6	66.8	5.3	102	15	35	8	83	15	0	1	0	.20	- 1.37	.20	7	.0	0		1	0	0
HAMER 4 NW	84.9M	43.4M	64.2M		98	15	31	7	104	13	0	2	0	.52		.50	7	2.0	0		1	1	0
HOWE																						
IDAHO FALLS 2 ESE	83.7	47.8	65.8		98	15	36	9+	87	15	0	2		.99		.66	5	.0	0		3	1	0
IDAHO FALLS FAA AP	82.8	47.5	65.[illegible]	5.[illegible]	97	15	36	7	96	12	0	0	0	.26	- 1.18	.20	7	T	0		1	0	0
IDAHO FALLS 46 W	84.5	44.8	64.7	5.9	97	15	34	8+	110	13		1	0	.49	- .96	.44	7	.0	0		1	0	0
MACK[illegible]	85.3M	46.3M	65.[illegible]M		[illegible]	[illegible]	32	8+	[illegible]			2	0	.37		.25	5	.0	0		2	0	0
MASSACRE ROCKS ST PK	87.4	47.4	67.4		103	[illegible]	[illegible]	8	41	15		1	[illegible]	.10		.08	7	.0	0		0	0	0
[illegible] 2 NNW AP	86.[illegible]	47.6	66.[illegible]	4.8	[illegible]	23+	[illegible]	8	78	13	[illegible]	[illegible]	0	.02	- 1.26	.02	7	T	0		0	0	0
ST ANTHONY 1 WNW	78.8	44.5	61.[illegible]	[illegible]	93	[illegible]	[illegible]	10+	146	5	[illegible]	[illegible]	[illegible]	.41	- 1.40	.25	7	.0	0		2	0	0
SUGAR	82.[illegible]	44.0	63.1	[illegible]	[illegible]	[illegible]	[illegible]	9	[illegible]	[illegible]		[illegible]	[illegible]	.31	- 1.53	.28	7	.0	0		1	0	0
DIVISION			[illegible]	5.[illegible]										.29	- 1.29			.1					

MONTHLY SUMMARIZED STATION AND DIVISIONAL DATA

IDAHO
JUNE 1974

STATION	TEMPERATURE													PRECIPITATION									
	AVERAGE MAXIMUM	AVERAGE MINIMUM	AVERAGE	DEPARTURE FROM NORMAL	HIGHEST	DATE	LOWEST	DATE	DEGREE DAYS	NO. OF DAYS MAX. 90° OR ABOVE	NO. OF DAYS MAX. 32° OR BELOW	NO. OF DAYS MIN. 32° OR BELOW	NO. OF DAYS MIN. 0° OR BELOW	TOTAL	DEPARTURE FROM NORMAL	GREATEST DAY	DATE	SNOW, SLEET TOTAL	SNOW, SLEET MAX. DEPTH ON GROUND	SNOW, SLEET DATE	NO. OF DAYS .10 OR MORE	NO. OF DAYS .50 OR MORE	NO. OF DAYS 1.00 OR MORE
* * * EASTERN HIGHLANDS 10																							
ARBON 2 NW	83.7	45.3	64.5		97	15	30	8	106	13	0	2	0	.42		.22	7	.0	0		2	0	0
CONDA	76.3	44.0	60.2	5.5	90	16	32	9+	189	1	0	3	0	.40	- 1.70	.20	6	.0	0		2	0	0
DRIGGS	78.0	42.4	60.2	5.1	91	15	30	1	170	1	0	1	0	1.00	- 1.46	.40	7	4.0			4	0	0
GRACE	80.2	42.3	61.3	4.4	92	15	28	1	145	2	0	1	0	.63	- 1.41	.55	5	.0	0		1	1	0
HENRY																							
IDAHO FALLS 16 SE	77.7	42.4	60.1		92	14	33	7	167	3	0	0	0	.42		.32	5	.0	0		1	0	0
ISLAND PARK DAM	75.5	40.4	58.0	5.5	88	15	29	9+	226	0	0	5	0	.69	- 2.54	.34	7	.0	0		2	0	0
KILGORE	74.1	37.1	55.6		85	16+	26	9	274	0	0	8	0	.57		.46	7	.5	0		1	0	0
LIFTON PUMPING STATION	77.5	49.3	63.4	5.4	88	15+	36	8+	115	0	0	0	0	.15	- 1.14	.11	5	.0	0		1	0	0
MALAD	84.7	47.7	66.2	4.8	95	15	35	9+	84	15	0	0	0	.15	- 1.48	.07	5	.0	0		0	0	0
MALAD CITY	86.5	42.0	64.3		97	15	31	9+	99	17	0	3	0	.23		.06	6+	.0	0		0	0	0
MONTPELIER RANGER STA	78.9	43.7	61.3	4.5	92	16	32	9+	162	6	0	3	0	.33	- 1.46	.14	6	T	0		1	0	0
OAKLEY	82.3	51.5	66.9	5.6	96	14	31	8	82	9	0	1	0	.21	- 1.33	.21	5	.0	0		1	0	0
PALISADES DAM	81.7	46.4	64.1		94	16	35	7	116	8	0	0	0	1.15		.70	6	.0	0		3	1	0
PRESTON 3 NE																							
PRESTON 3 NW	83.7M	45.1M	64.4M		99	16	34	8+	112		0	0	0	.48		.27	8	.0	0		2	0	0
STREVELL	82.4M	51.8M	67.1M	7.8	94	15+			55	9	0		0	.72	- .90	.63	5	.0	0		1	1	0
SWAN VALLEY	81.3	39.0	60.2		93	15	29	1	170	9	0	4	0	.60		.38	5	T	0		2	0	0
TETONIA EXP STATION	78.5	42.7	60.6		91	19	31	1	168	3	0	3	0	1.12		.60	5	.0	0		2	1	0
DIVISION			62.3	5.1										.55	- 1.49			.3					

SEE REFERENCE NOTES FOLLOWING STATION INDEX

DAILY PRECIPITATION

IDAHO
JUNE 1974

DAY OF MONTH

STATION	TOTAL	1	2	3	4	5	6	7	8	9	10	11	12	13	14	15	16	17	18	19	20	21	22	23	24	25	26	27	28	29	30	31
* * * PANHANDLE 01																																
BRUNEAU BOISE BASIN	80				13	44	.02	.10														.03					.07	.01				
BURNERS FERRY 1 SW	-	-	-	-	-	-	-	-	-	-	-	-	-	-	-	-	-	-	-	-	-	-	-	-	-	-	-	-	-	-	-	-
CARMEN RANGER	46				T	.03	.02	.10	T												.09		.05	.07			.12					
DEL R S ALENE . F	76				13	.51	.05	.05													.02											
FORTNER	1.50			T	.47	.01	.06	.01													.01						.03	.01				
FRENCH RIVER RAN STA	73				.15	.33		.08													.11							.06				
SAINT MARIES	1.57				.31	.71	.07	.07													.31			.06			.04					
SANDPOINT EXP STATION	84				.23	.14	T	.08													.10	.08		.11			.05	.05				
TENSED	1.74				1.00	.24	.50																									
* * * NORTH CENTRAL PRAIRIES 02																																
OTTOWOOD	78				.18	.32	.10	.18	T																							
GRANGEVILLE	1.47			.02	.44	.36	.02	.30													.31						.02					
MOSCOW UNIV OF IDAHO	2.30				.29	1.47	.12	.05													T	T	T	.37								
MUSKERE	1.00				.29	.49	.05	.03													.14											
POTLATCH 3 NNE	1.31				.32	.86	.10	.03													T			T								
WINCHESTER 1 SW	2.19				.46	.86	.13	.50													.12		T				.12					
* * * NORTH CENTRAL CANYONS 03																																
DWORSHAK FISH HATCHERY	1.86				.09	1.04	.25	.19													.03	.19					.07					
FENN RANGER STATION	3.05				.57	1.12	.42	.60	.04													.25		.05								
KAMIAH	.95				.06	.59	.05	.08													.14						.03					
KOOSKIA	1.37				.21	.65		.19													.28			.02			.02					
LEWISTON WSO AP /2R	.50				.34	T	.01	.01												T	T		.14			T		T				
OROFINO	1.80				.10	1.10	.07	.15													.22			.20			.06					
RIGGINS	.67				T	.37	T	.03													.27			T								
* * * CENTRAL MOUNTAINS 04																																
ANDERSON DAM	.57				.08	.48																										
ARROWROCK DAM	.57					.45	.12																									
ATLANTA	1.75				T	T	T	1.60													.15											
AVERY R S NO 2	1.85				.31	1.11	.09	.22													.03						.09					
BROWNLEE DAM	.73					.34																.39										
CASCADE 1 NW	.85				.05	.31	.01	.03													.45		T									
CENTERVILLE ARBAUGH RH	.92				.12	.79	.01																									
CLARKIA RANGER STATION	-	-	-	-	-	-	-	-	-	-	-	-	-	-	-	-	-	-	-	-	-	-	-	-	-	-	-	-	-	-	-	-
COBALT	.43				.07	.15	T	.18													.03		T	T								
CEDARWOOD DAM	1.09				.16	.56	.04	.02													.26			.05								
DIXIE	2.06				.20	.73	.12	.43	.02													.49		.07								
ELK CITY	3.26				.40	.74	.50	.70	.60													.15		.17	T							
ELK RIVER 1 S	1.81				.20	1.27	.20	.08													.01	.02					.03					
FAIRFIELD RANGER STA	.02					.02																										
GARDEN VALLEY RS	.63				.03	.60																										
GRANGEVILLE 11 SE	2.28				.35	.97	.02	.65													.26			.01			T					
GROUSE	.10							.10																								
HAILEY RANGER STATION	.00																															
HEADQUARTERS	2.09				.21	1.12	.37	.23														.12					.04					
HILL CITY	.15						.15																									
IDAHO CITY	.63				.06	.57		T																								
KETCHUM R S	.00																															
LOWMAN 3 E NO 2	1.18				.14	1.02																										
MC CALL	1.19				.13	.37	.02														.64	.03										
MIDDLE FORK LODGE	.30					.20	T	.10	T																							
NEW MEADOWS RANGER STA	.70					.24	.02														.44											
NORTH STAR RANCH	2.22				.28	.52	.13	.25												T		.84	.01	.18								
PIERCE 2	1.93				.14	*	*	1.58	.02													.16					.03					
POWELL	3.20				.75	1.07	.57	.40	.03												T	.32		.02	.04							
SNOUP	1.20				.23	.19	.02	.20													.33			.23								
STANLEY	-	-	-	-	-	-	-	-	-	-	-	-	-	-	-	-	-	-	-	-	-	-	-	-	-	-	-	-	-	-	-	-
WALLACE WOODLAND PARK	1.53				.34	.54	.14	.18	.20													.02		.04			.07					
WARREN	1.60				.22	.64	.13	.16													.45	T	T	T								
YELLOW PINE 7 S	.98				.19	.36	.06	.07														.23		.07								
* * * SOUTHWESTERN VALLEYS 05																																
BOISE 7 N	.78				.18	.56	T	.02																								
BOISE LUCKY PEAK DAM	.60					.44	.16	T																								
BOISE WSO AP /2R	.60				.15	.45		T													T											
BRUNEAU	.27					.27																										
CALDWELL	-	-	-	-	-	-	-	-	-	-	-	-	-	-	-	-	-	-	-	-	-	-	-	-	-	-	-	-	-	-	-	-
CAMBRIDGE	.28				.06	.18	.02																									
COUNCIL	.58				.07	.38	.04														.09	T										
DEER FLAT DAM	.25				.05	.20															T											
EMMETT 2 E						-																										
GLENNS FERRY	.13				.07	.06		T																								
GRAND VIEW 2 W	.28					.28																										
KUNA 2 NNE	.44				.06	.38																										
MOUNTAIN HOME	.28					.20	.06																									
OLA 4 S	.47					.47																										
PARMA EXPERIMENT STA	.29					.21	.04															.04										
PAYETTE	.18					.18																										
SWAN FALLS POWER HOUSE	.45				.01	.44																										
WEISER 2 SE	.22				.09	.13																										
* * * SOUTHWESTERN HIGHLANDS 06																																
HOLLISTER	.20					.20																										
REYNOLDS	.32					.26	.06																									
THREE CREEK	.18			T		.17		.01															T									
* * * CENTRAL PLAINS 07																																
BLISS	.12				T	.12																										
BURLEY FAA AP	.24				T	.13		.11											T													
CASTLEFORD 2 N	.00																															
HAZELTON	.18					.18																										
JEROME	.16					.16		T																								
MAGIC DAM							-	-	-	-	-	-	-	-	-	-	-	-	-	-	-	-	-	-	-	-	-	-	-	-	-	-
MINIDOKA 10 WNW	.21								.21																							
MINIDOKA DAM	.14					.03		.11																								

SEE REFERENCE NOTES FOLLOWING STATION INDEX

DAILY PRECIPITATION

IDAHO
JUNE 1974

STATION	TOTAL	1	2	3	4	5	6	7	8	9	10	11	12	13	14	15	16	17	18	19	20	21	22	23	24	25	26	27	28	29	30	31
		DAY OF MONTH																														
PAUL 1 EME	.13					.02	.03		.08																							
PICABO	.00																															
RICHFIELD	T				T			T																								
SHOSHONE 1 WNW	T				T																											
TWIN FALLS 2 NNE	-	-	-	-	-	-	-	-	-	-	-	-	-	-	-	-	-	-	-	-	-	-	-	-	-	-	-	-	-	-	-	
TWIN FALLS 3 SE	.20					.03	.17											T						T								
TWIN FALLS WSO	.25					.03	.22		T																							
* * * NORTHEASTERN VALLEYS 08																																
CHALLIS	.99						T														.99	T			T							
CHILLY BARTON FLAT	.03							.03																T								
GIBBONSVILLE	.10				T															.10				T								
LEADORE 2	.20							.20											T			T										
MACKAY RANGER STATION	T							T																								
MACKAY 4 NW	.09							T										T					.05									
MAY	.21																			.21												
SALMON 1 N	.28				.02	.08	.07	.01	.02												.08		T	.03								
* * * UPPER SNAKE RIVER PLAINS 09																																
ABERDEEN EXP STATION	.10								.10																							
AMERICAN FALLS 1 SW	.08							.07											.01													
ARCO 3 SW	T						T	T																								
ASHTON	.76			T		.31	.12	.33									T				T											
BLACKFOOT 2 SSW	.25					.25	T																									
CRATERS OF THE MOON NM	.05					T		.05											T													
DUBOIS EXP STATION	.03					.02		.01									T	T														
FORT HALL INDIAN AGNCY	.20							.20																								
HAMER 4 NW	.52				T		.02	.50	T																							
HOME	-	-	-	-	-	-	-	-	-	-	-	-	-	-	-	-	-	-	-	-	-	-	-	-	-	-	-	-	-	-	-	
IDAHO FALLS 2 ESE	.99					.66	.18	.17																								
IDAHO FALLS FAA AP	.28					.05	.01	.20																								
IDAHO FALLS 46 W	.46						.05	.44																								
MALTA 2 E	.37					.25	T	.12																								
MASSACRE ROCKS ST PK	.10					.02		.08																								
POCATELLO WSO AP //R	.02			T	T			.02											T													
ST ANTHONY 1 WNW	.41							.25	.16																							
SUGAR	.31					.01	.02	.28	T																							
* * * EASTERN HIGHLANDS 10																																
ARBON 2 NW	.42					.16		.22	.04																							
CONDA	.40					.08	.20		.12																							
DRIGGS	1.00				.35	.15	.10	.40																								
GRACE	.63					.55		.02	.06																							
HENRY	-	-	-	-	-	-	-	-	-	-	-	-	-	-	-	-	-	-	-	-	-	-	-	-	-	-	-	-	-	-	-	
IDAHO FALLS 16 SE	.42				.08	.32	.02	T									T															
ISLAND PARK DAM	.69				.03	.21	.01	.34	.02	.04								.04														
KILGORE	.57				.04	.07	T	.46											T													
LIFTON PUMPING STATION	.15				T	.11		.04																								
MALAD	.15				T	.07	T	.05	.03																							
MALAD CITY	.23				.03	.06	.06	.04	.04																							
MONTPELIER RANGER STA	.33				.03	.09	.14		.07																							
OAKLEY	.21					.21		T															T								T	
PALISADES DAM	1.19					.11	.70	.34	T																							
PRESTON 3 NE	-	-	-	-	-	-	-	-	-	-	-	-	-	-	-	-	-	-	-	-	-	-	-	-	-	-	-	-	-	-	-	
PRESTON 3 NW	.46					.04	.15	.02	.27																							
RIRIE 12 ESE	.95					.60		.35																								
STREVELL	.72					.63	.07	.02					T																			
SWAN VALLEY	.60					.38	.05	.17																								
TETONIA EXP STATION	1.12					.60	.08	.44	T																							

SEE REFERENCE NOTES FOLLOWING STATION INDEX

DAILY TEMPERATURES

IDAHO
JUNE 1974

STATION		1	2	3	4	5	6	7	8	9	10	11	12	13	14	15	16	17	18	19	20	21	22	23	24	25	26	27	28	29	30	31	AVERAGE
PANHANDLE 01																																	
BAYVIEW MODEL BASIN	MAX	58	75	71	68	67	62	62	65	69	74	74	91	88	80	85	91	84	86	84	85	73	74	82	86	87	87	62	76	75	81		76.4
	MIN	54	50	53	42	42	46	42	42	36	42	41	45	47	49	61	55	55	53	56	62	47	54	59	52	66	47	50	45	46	47		48.9
BONNERS FERRY 1 SW	MAX																																
	MIN																																
CABINET GORGE	MAX	74	71	71	62	65	68	65	66	73	79	86	88	88	87	88	94	92	90	90	80	80	85	84	81	86	81	74	74	81	89		79.7
	MIN	44	46	44	44	42	44	43	43	45	44	44	45	48	47	48	47	54	52	49	60	49	52	57	52	44	50	52	45	45	49		47.6
COEUR D ALENE 1 E	MAX	70	75	73	66	65	62	60	68	72	78	85	87	89	90	94	92	94	93	92	93	82	86	90	85	86	88	74	76	78	88		81.0
	MIN	37	49	51	46	46	48	42	42	40	45	45	49	51	50	52	56	54	40	39	58	48	56	59	55	51	46	54	47	48	52		48.5
PORTHILL	MAX	75	73	69	61	65	60	68	72	74	81	84	84	84	87	90	87	89	88	88	75	84	86	88	90	89	76	74	75	78	77		79.0
	MIN	38	51	46	43	41	45	44	44	43	45	45	48	49	48	52	51	55	57	54	60	52	50	55	57	52	51	52	45	46	50		49.0
PRIEST RIVER EXP STA	MAX	70	72	69	62	59	57	61	65	70	78	83	86	87	90	93	93	91	91	90	88	81	85	85	82	86	84	72	71	79	87		78.9
	MIN	35	50	51	41	42	43	42	43	36	43	43	45	47	46	51	56	54	51	52	58	52	53	57	52	46	48	50	44	43	47		47.4
SAINT MARIES	MAX	75	76	74	69	61	62	62	62	73	81	87	89	90	91	95	87	93	93	94	92	84	86	87	83	87	85	76	76	79	87		81.2
	MIN	35	48	50	45	45	48	45	40	39	43	46	50	52	50	54	56	58	56	56	56	52	58	58	54	50	41	53	46	48	52		49.5
SANDPOINT EXP STATION	MAX	73	74	71	62	59	60	63	67	72	76	84	86	87	90	93	93	91	91	89	88	80	85	85	88	86	81	72	72	80	87		79.5
	MIN	35	50	52	44	44	42	42	42	40	43	42	45	45	45	63	53	53	50	52	57	48	50	60	51	46	47	51	50	44	48		47.8
TENSED	MAX	73	73	82	70	66	54	65	66	69	79	87	86	85	86	88	87	87	88	85	72	76	82	79	79	81	70	74	72	76	84		77.4
	MIN	28	40	43	41	40	42	36	34	33	40	50	46	41	43	46	46	48	44	44	52	44	48	52	50	46	42	49	46	43	47		43.5
NORTH CENTRAL PRAIRIES 02																																	
COTTONWOOD	MAX	65	74	75	70	57	55	58	55	67	70	75	82	84	85	85	87	89	89	89	78	82	78	79	81	83	86	72	76	75	88		76.3
	MIN	38	47	47	48	45	43	36	38	39	43	47	53	54	54	55	55	57	57	59	48	47	54	56	55	51	38	43	44	47	47		48.2
GRANGEVILLE	MAX	75	77	72	57	58	58	48	68	75	77	84	89	88	92	88	89	92	88	93	72	80	87	81	83	91	72	79	75	82	88		78.6
	MIN	34	42	45	45	43	43	33	34	36	40	42	49	49	50	52	54	56	53	58	52	46	54	52	50	49	42	48	44	44	45		46.1
MOSCOW UNIV OF IDAHO	MAX	70	72	67	65	55	58	57	65	69	76	85	86	83	90	87	90	90	85		73	84	81	76	78	88	81	74	74	80	82		76.6
	MIN	36	39	41	46	45	42	36	37	37	42	47	52	51	54	51	49	52	52	53	53	52	40	53	48	43	39	49	38	44	42		45.4
NEZPERCE	MAX	72	72	68	62	57	59	51	65	70	76	83	83	85	91	85	84	87	86	88	79	79	82	75	77	86	72	73	71	78	85		76.0
	MIN	35	42	[illegible]	46	44	41	36	40	40	39	45	48	52	53	53	54	54	54	59	53	49	51	55	52	48	39	49	45	44	47		47.0
POTLATCH 3 NNE	MAX	73	72	66	66	59	57	60	65	69	78	83	85	85	94	83	85	85	88	86	80	83	83	77	78	80	70	73	71	80	86		76.7
	MIN	29	39	40	40	41	42	35	31	31	34	37	43	42	44	48	47	48	45	48	51	47	51	50	46	43	37	48	38	39	41		41.8
WINCHESTER 1 SW	MAX	69	71	69	61	50	52	51	63	66	75	80	82	82	87	85	82	85	83	85	78	76	78	72	75	79	67	71	69	76	82		73.4
	MIN	31	42	41	42	41	39	31	33	33	36	42	45	48	50	51	48	50	50	53	48	42	49	47	49	43	32	46	38	39	47		42.9
NORTH CENTRAL CANYONS 03																																	
DWORSHAK FISH HATCHERY	MAX	75	81	82	74	71	64	71	59	72	79	86	91	87	93	91	91	94	91	94	90	70	79	91	86	87	90	76	83	81	89		82.3
	MIN	42	48	50	54	50	51	45	47	45	46	49	54	54	51	54	54	57	51	57	56	56	57	57	53	53	45	53	49	50	54		51.4
FENN RANGER STATION	MAX	76	79	83	77	63	61	64	54	73	79	85	92	94	94	97	96	95	96	94	98	67	88	92	89	89	95	81	85	86	87		83.6
	MIN	38	41	45	51	49	47	43	44	41	43	43	47	46	50	50	51	53	53	55	55	52	52	53	53	51	49	50	46	45	45		48.0
KOOSKIA	MAX	81	81	79	74	64	69	62	76	80	85	92	94	95	100	97	97	98	95	99	95	90	92	87	88	95	87	84	81	88	95		86.7
	MIN	37	43	47	52	50	48	45	43	41	44	44	49	50	53	55	56	58	56	59	59	54	55	58	54	53	50	53	48	45	48		50.2
LEWISTON WSO AP	MAX	81	85	76	64	70	68	64	75	80	85	93	95	95	100	94	96	99	97	97	83	89	91	87	89	92	80	84	83	90	96		85.9
	MIN	44	53	56	51	54	50	44	43	46	48	53	59	61	62	64	63	64	64	67	62	58	67	62	59	58	49	61	55	55	60		56.4
OROFINO	MAX	81	83	83	76	65	67	65	76	79	85	94	95	96	102	103	93	98	97	98	97	[illegible]	90	92	88	90	89	84	83	89	95		87.4
	MIN	40	46	45	53	50	50	45	46	43	45	46	53	53	55	56	58	61	59	63	61	55	57	59	56	55	46	55	51	48	52		52.1
RIGGINS	MAX	83	86	82	79	70	65	62	77	83	87	96	96	96	96	101	96	100	102	104	102	90	95	94	92	95	93	90	88	92	100		88.7
	MIN	42	53	49	56	53	50	45	41	44	46	56	59	59	59	60	60	60	62	61	60	53	58	58	58	57	55	56	53	52	56		54.4
CENTRAL MOUNTAINS 04																																	
ANDERSON DAM	MAX	79	85	82	75	61	65	62	69	78	83	90	94	94	102	99	101	100	99	98	93	88	98	99	96	95	90	85	86	91	96		87.8
	MIN	42	46	48	37	48	42	41	37	41	45	48	54	55	54	57	59	59	58	60	57	52	55	59	58	55	53	48	52	53	55		50.9
ARROWROCK DAM	MAX	72	78	84	78	60	62	65	60	70	77	84	93	93	95	102	95	99	101	[illegible]	96	76	88	94	97	93	90	81	85	85	90		84.7
	MIN	41	47	50	51	48	45	43	40	41	44	50	54	57	56	57	59	60	62	63	56	52	55	57	60	55	51	51	53	52	58		52.3
ATLANTA	MAX	70	72	73	73	51	54	55	63	70	76	94	92	86	92	92	89	90	90	89	81	79	82	89	89	84	83	78	78	83	85		79.4
	MIN	32	31	35	40	35	37	32	25	29	31	34	41	41	40	43	42	44	46	46	42	37	36	43	44	41	43	34	39	39	43		38.2
AVERY R. S. NO 2	MAX	72	72	72	67	58	59	51	61	72	78	87	89	88	89	91	88	94	95	93	91	86	87	83	82	87	82	73	73	79	91		79.7
	MIN	35	42	47	44	41	44	40	35	39	39	41	44	45	45	54	51	52	50	51	55	47	49	51	49	46	41	49	41	41	48		45.2
BROWNLEE DAM	MAX	79	86	90	85	69	68	70	65	81	89	94	99	100	103	106	102	105	105	107	104	75	92	97		99	96	85	91	92	95		90.7
	MIN	48	54	57	61	53	50	46	44	55	51	55	61	63	64	65	70	68	69	67	65	57	62	62		61	56	59	59	62	61		58.8
CASCADE 1 NW	MAX	73	76	77	71	56	57	56	64	72	77	84	87	88	92	93	91	92	93	90	90	77	86	88	89	85	83	78	78	79	87		80.3
	MIN	30	33	34	47	42	36	34	32	31	33	37	42	43	46	47	59	49	45	49	48	40	44	49	48	43	40	[illegible]	40	46	43		41.8
CHAMBERLAIN RANGER STATION	MAX																																
	MIN																																
COBALT	MAX	68	77	74	76	67	57	57	66	74	77	94	87	87	91	95	92	92	91	92	94	77	79	89	90	91	89	82	85	82	90		81.7
	MIN	28	28	37	42	41	37	33	27	29	32	34	40	40	43	49	45	43	43	46	46	42	43	42	42	45	41	37	37	40	39		39.0
DEADWOOD DAM	MAX	72	77	77	71	62	66	56	64	70	76	82	85	85	90	91	91	91	91	91	87	76	86	89	88	84	81	77	77	81	87		79.3
	MIN	26	28	32	39	39	33	32	25	27	27	31	35	36	36	40	42	42	43	44	42	38	39	43	43	37	36	32	35	37	40		36.0
DIXIE	MAX	[illegible]	56	71	66	53	48	51	42	60	65	74	77	80	81	86	87	85	84	86	86	61	72	80	83	81	81	70	70	74	75		71.8
	MIN	25	27	[illegible]	40	37	34	29	29	27	27	29	33	34	38	40	42	42	43	45	46	40	38	40	43	39	33	38	34	34	32		35.5

SEE REFERENCE NOTES FOLLOWING STATION INDEX

DAILY TEMPERATURES

IDAHO
JUNE 1974

STATION		DAY OF MONTH 1	2	3	4	5	6	7	8	9	10	11	12	13	14	15	16	17	18	19	20	21	22	23	24	25	26	27	28	29	30	31	AVERAGE
ELK CITY	MAX	65	72	75	71	57	53	55	50	65	72	78	85	80	85	100	95	93	91	91	93	68	78	89	90	82	87	72	76	75	79		77.4
	MIN	27	31	36	41	43	40	34	36	33	34	32	40	39	44	43	46	50	48	49	50	50	47	47	47	43	42	42	37	35	35		40.7
ELK RIVER 1 S	MAX	67	73	72	66	55	56	55	55	62	70	78	86	86	87	94	88	88	89	90	93	70	81	87	81	81	82	70	73	87	89		77.0
	MIN	31	37	47	46	45	44	38	37	42	36	39	44	46	47	56	51	52	49	55	52	47	52	55	50	46	38	46	40	41	40		45.0
FAIRFIELD RANGER STA	MAX	73	78	75	71	61	70	65	62	65	72	85	81	89	95	96	94	95	93	93	90	80	83	94	90	85	88	80	81	85	94		82.1
	MIN	33	35	39	42	42	39	43	28	32	41	39	41	50	44	46	43	45	46	54	53	55	50	46	45	44	45	36	50	44	45		43.2
GARDEN VALLEY RS	MAX	80	83	83	78	64	66	64	70	76	86	93	94	94	100	100	100	102	102	101	93	87	96	97	97	94	92	86	87	90	96		88.4
	MIN	33	36	40	49	48	44	38	32	34	36	39	44	44	44	47	48	47	50	50	50	43	46	52	50	44	44	39	43	44	46		43.5
GRANGEVILLE 11 SE	MAX	77	81	78	62	62	63	61	72	77	80	88	89	89	93	90	90	92	91	95	77	83	86	85	84	94	76	81	80	86	92		81.8
	MIN	38	44	48	50	49	46	39	39	35	43	43	49	49	52	52	54	57	56	56	56	51	53	55	53	52	51	51	46	47	48		48.7
GROUSE	MAX	74	75	74	68	62	60	65	64	76	82	86	85	87	88	85	87	86	87	82	78	80	80	85	85	85	83	78	80	82	84		79.1
	MIN	29	32	34	39	45	35	28	29	29	34	40	41	42	42	43	42	42	47	41	40	41	40	42	43	43	44	34	39	49	40		39.0
HAILEY RANGER STATION	MAX			73	77	62	70	65	64	66	77	82	88	89	92	92	93	93	89	98	89		85	90	91	93	90	78	83	85	87		83.0
	MIN			40	42	44	46	36	38	32	30	40	41	42	53	57	54	54	43	57	43		47	53	52	52	39	41	47	49	49		45.2
HEADQUARTERS	MAX	67	72	73	67	55	55	58	62	65	70	79	88	88	90	97	92	91	92	91	96	65	84	89	85	82	86	72	76	73	78		77.9
	MIN	32	35	38	45	45	44	44	34	32	32	38	44	46	48	54	50	50	52	56	54	46	50	52	51	48	39	46	40	39	43		44.2
HILL CITY	MAX	74	78	77	67	58	60	56	65	74	79	85	89	89	97	92	94	94	92	90	79	82	89	93	90	88	80	81	83	87	91		81.8
	MIN	33	34	45	46	36	33	39	20	28	37	34	42	42	38	41	52	46	46	50	50	39	40	45	42	48	42	34	47	48	41		40.6
IDAHO CITY	MAX	77	82	81	74	56	63	61	69	76	82	88	97	89	96	95	96	97	95	94	90	82	90	92	90	90	84	82	84	86	95		84.4
	MIN	31	40	40	40	46	44	32	28	31	34	38	43	44	43	42	48	47	49	49	45	41	45	50	50	42	38	36	40	41	45		41.4
KETCHUM R S	MAX			76	74	62	63	61	64		74	78	80	86	87			97	89	81													
	MIN			32	37	40	32	30	30		30	42	44	45	43			43	46	46													
LOWMAN 3 E NO 2	MAX	80	85	82	77	58	63	60	71	77	88	90	93	93	100	98	99	99	97	97	93	85	90	94	94	91	88	85	88	91	96		86.7
	MIN	32	35	39	45	46	41	36	29	33	46	38	43	42	42	45	46	46	47	47	47	40	43	47	46	43	42	37	41	42	43		41.6
MC CALL	MAX	74	74	72	70	53	54	55	63	68	74	80	91	85	89	92	86	86	91	90	88	72	81	85	86	84	80	71	74	76	84		77.6
	MIN	31	33	49	43	40	32	32	29	30	31	34	39	40	42	42	55	49	44	42	46	31	42	45	48	38	36	39	37	40	37		39.2
MIDDLE FORK LODGE	MAX	72	78	80	78	70	70	62	65	70	75	84	88	90	92	98	96	96	95	94	95	75	85	90	92	94	94	82	83	86	88		83.9
	MIN	30	32	36	44	45	38	32	32	30	35	38	36	42	42	45	43	45	45	46	45	42	40	40	38	43	42	44	38	41	42		39.8
NEW MEADOWS RANGER STA	MAX	70	79	82	73	59	60	60	55	69	76	85	88	91	92	99	93	95	98	95	95	66	80	91	90	88	86	79	82	85	86		81.6
	MIN	30	33	38	52	48	36	35	28	30	32	35	40	43	45	45	54	51	48	51	55	45	45	48	50	44	42	42	41	41	41		42.3
NORTH STAR RANCH	MAX	71	78	81	78	64	61	61	57	70	78	83	89		93	99	101	96	95	94	101	75	82	89	93	90	94	78	81	81	85		82.7
	MIN	32	35	41	49	44	44	40	42	35	35	39	44		45	48	52	50	52	51	53	55	49	50	50	50	50	46	44	42	43		45.2
PIERCE 2	MAX	66	73	74	67		56	56	52	67	70	72	85	87	87	95	87	89	92	90	93	62	81	84	86	86	85	72	76	72			77.3
	MIN	32	36	40	46		45	38	40	33	36	36	37	45	47	49	50	54	52	55	54	47	48	50	46	54	40	47	45	39			44.3
POWELL	MAX	67	73	76	70	55	54	55	51	65	71	78	85	88	89	95	98	96	94	94	98	75	84	89	95	88	92	76	78	76	80		79.5
	MIN	28	31	38	43	42	42	37	38	32	32	36	38	42	44	47	50	50	50	52	54	50	46	47	48	49	46	46	42	39	42		42.7
SHOUP	MAX	78	83	81	77	65	66	63	71	77	83	82	92	93	96	99	95	95	97	99	95	82	91	90	97	93	93	86	85	88	95		86.2
	MIN	35	38	47	47	45	45	41	35	37	38	41	41	45	47	48	51	49	49	49	53	48	48	48	51	52	51	45	49	48	48		45.6
STANLEY	MAX																																
	MIN																																
WALLACE WOODLAND PARK	MAX	70	73	73	63	54	59	55	57	65	71	79	85	88	88	92	93	93	94	94	95	69	84	88	86	84	89	71	74	73	80		78.0
	MIN	34	41	48	42	41	41	40	41	35	38	40	44	45	45	52	52	52	51	51	59	47	50	54	51	46	41	47	42	43	46		45.3
WARREN	MAX	67	70	69	65	50	48	48	61	65	72	77	81	82	86	87	85	85	86	86	84	72	79	82	84	78	73	69	74	74	82		74.0
	MIN	25	28	30	41	36	35	29	27	26	27	29	34	35	37	37	39	40	39	37	41	33	36	40	38	35	34	33	32	32	32		33.9
YELLOW PINE 7 S	MAX	65	71	75	73	52	57	55	50	65	70	76	82	85	86	92	90	91	91	90	89	57	77	85	88	87	83	74	76	80	81		76.4
	MIN	22	26	33	34	40	33	32	27	28	29	30	32	36	37	38	39	39	38	41	43	34	36	39	41	37	38	33	35	36	36		34.7
x x x																																	
SOUTHWESTERN VALLEYS 05																																	
BOISE 7 N	MAX	78	82	76	63	62	65	58	69	79	86	92	92	92	99	93	99	101	100	96	76	86	95	95	90	90	79	84	84	88	95		84.8
	MIN	41	50	51	52	48	46	45	35	45	49	56	59	61	56	62	61	57	62	71	55	52	58	61	58	55	42	46	48	50	58		53.0
BOISE LUCKY PEAK DAM	MAX	74	80	87	81	64	66	70	63	72	82	85	95	100	97	104	98	103	104	101	101	80	86	99	95	94	94	88	88	86	89		87.5
	MIN	43	48	51	52	51	45	42	36	39	48	51	52	61	62	64	62	62	63	64	57	57	59	65	57	58	47	48	52	51	56		53.4
BOISE WSO AP	MAX	80	86	81	64	66	70	62	73	81	84	96	97	95	105	97	104	105	103	103	80	88	98	96	95	93	80	87	86	89	96		88.0
	MIN	44	51	55	55	52	45	45	37	48	49	55	61	58	62	66	59	63	70	69	61	57	61	66	60	55	50	52	52	49	56		55.4
BRUNEAU	MAX	87	91	84	79	73	75	70	77	87	92	99	101	101	107	102	106	105	103	102	85	92	102	101	99	98	88	92	91	92	102		92.8
	MIN	41	48	53	49	52	45	47	38	40	45	49	54	56	54	59	60	59	72	67	60	52	55	60	59	54	51	48	53	58	57		53.2
CALDWELL	MAX																																
	MIN																																
CAMBRIDGE	MAX	82	84	82	76	64	67	64	75	81	88	92	92	96	102	100	100	102	102	99	93	85	96	96	93	90	89	85	85	91	97		88.3
	MIN	36	39	55	56	49	44	41	33	36	39	41	44	56	48	50	56	64	57	58	51	48	50	53	57	49	48	49	54	52	49		48.7
COUNCIL	MAX	82	84	79	82	61	63	66	71	78	85	91	94	95	100	104	99	102	103	102	100	81	90	95	97	97	97	83	85	92	96		88.5
	MIN	41	42	43	54	51	44	41	35	38	50	46	52	56	56	57	70	67	64	60	58	60	55	64	64	51	46	50	54	49	59		52.6
DEER FLAT DAM	MAX	79	82	79	79	68	69	66	72	79	83	90	91	92	93	95	96	97	98	96	92	84	92	93	90	90	91	81	88	87	93		86.2
	MIN	45	45	56	56	51	46	52	42	45	49	50	52	50	54	60	61	62	61	68	61	53	54	59	60	56	46	48	59	57	56		53.8
EMMETT 2 E	MAX	83	87	85	82	68					88	97	96	95	101	99	105	102	106	102	79	89	100	99	96	95	92	86	88	90	99		92.7
	MIN	39	45		52	51					43	47	54	54	55	60	61	59	62	72	63	51	56	59	58	53	47	46	46	52	52		53.5
GLENNS FERRY	MAX	85	93	85	71	70	75	67	76	87	91	95	102	102	109	102	107	104	100	102	94	90	97	103	99	100	98	93	93	95	102		92.9
	MIN	38	42	46	45	50	46	43	35	35	40	44	52	56	49	56	55	59	63	57	55	51	53	55	56	52	57	44	56	61	54		50.2
GRAND VIEW 2 W	MAX	86	91	87	82	74	74	73	76	86	90	97	101	99	107	106	105	105	103	100	95	93	100	103	99	97	93	90	89	91	99		93.0
	MIN	46	41	60	51	54	46	48	44	39	45	45	53	55	56	56	59	60	63	63	61	55	56	58	63	52	53	49	60	61	54		53.5
KUNA 2 NNE	MAX	78	81	81	75	66	69	66	72	79	81	92	91	90	94	91	99	101	102	98	94	87	96	92	90	92	89	84	85	87	93		86.5
	MIN	36	42	51	48	51	42	43	36	38	40	45	52	51	51	55	53	55	60	62	57	48	53	57	56	49	45	43	52	50	50		49.0
MOUNTAIN HOME	MAX	81	88	80	64	66	70	61	72	82	87	95	96	98	103	97	103	103	105	107	90	88	98	102	98	94	84	89	90	92	98		89.4
	MIN	41	43	54	48	50	41	41	35	39	41	47	53	58	57	55	58	60	75	71	54	54	54	61	60	56	48	47	54	58	56		52.3
OLA 4 S	MAX	82	85	85	80	66	68	68	73	80	87	92	92	92	99	100	99	99	99	95	92	88	93	95	92	93	89	85	89	92	96		88.2
	MIN	33	38	45	54	50	44	41	36	34	36	40	45	46	45	51	67	54	55	54	58	45	49	53	53	45	45	40	45	52	50		46.8

SEE REFERENCE NOTES FOLLOWING STATION INDEX

DAILY TEMPERATURES

IDAHO
JUNE 1974

STATION		1	2	3	4	5	6	7	8	9	10	11	12	13	14	15	16	17	18	19	20	21	22	23	24	25	26	27	28	29	30	31	AVERAGE
PARMA EXPERIMENT STA	MAX	70	82	88	80	64	70	71	71	75	83	87	92	99	96	97	98	102	106	101	99	78	90	97	91	94	93	79	87	86	90		87.2
	MIN	40	41	53	46	52	42	44	38	37	41	44	49	51	51	55	58	58	52	60	61	51	53	53	61	50	43	45	52	53	49		49.4
PAYETTE	MAX	83	87	86	80	70	70	70	76	83	88	94	95	97	98	98	100	100	103	103	99	88	95	96	94	92	83	86	88	92	97		89.7
	MIN	41	44	57	60	54	47	45	37	40	43	47	52	54	54	60	63	61	62	62	64	52	55	58	58	55	46	47	54	52	52		52.5
SWAN FALLS POWER HOUSE	MAX	85	90	90	83	71	76	70	77	85	90	99	100	101	107	102	108	107	107	103	96	94	100	100	98	99	98	91	90	92	102		93.7
	MIN	51	52	65	59	53	50	55	47	48	55	55	62	63	58	64	73	70	68		69	60	62	61	75	63	51	57	66	67	63		60.1
WEISER 2 SE	MAX	83	86	85	80	67	71	67	70	82	87	94	95	93	100	100	99	102	102	100	99	89	95	95	94	92	89	87	90	92	96		89.4
	MIN	36	41	54	58	52	45	44	37	38	41	44	50	53	50	50	52	58	60	57	57	52	51	54	55	50	47	43	58	56	50		49.8
x x x																																	
SOUTHWESTERN HIGHLANDS 06																																	
HOLLISTER	MAX	76	82	76	72	63	67	64	67	77	81	85	93	91	96	95	95	96	96	95	85	82	89	93	90	88	83	82	84	85	92		84.0
	MIN	42	42	47	48	42	44	40	33	37	43	46	56	57	54	62	63	57	66	60	44	46	58	51	59	54	49	48	51	56	51		50.2
REYNOLDS	MAX	70	77	80	79	62	64	70	58	69	79	81	90	85	91	97	94	99	99	100	95	79	84	93	91	93	90	76	81	82	86		83.5
	MIN	36	39	46	52	50	43	41	32	33	40	44	50	54	51	63	57	57	63	63	55	47	51	55	57	53	40	44	48	50	50		48.8
THREE CREEK	MAX	75	82	75	74	61	67	66	66	78	78	86	93	85	96	94	94	93	93	90	90	82	85	93	90	90	83	86	81	84	84		83.8
	MIN	31	37	38	37	48	35	33	29	28	32	33	43	45	40	49	52	47	47	58	41	38	48	43	54	40	33	39	38	41	38		40.5
x x x																																	
CENTRAL PLAINS 07																																	
BLISS	MAX	85	86	80	75	65	64	70	70	80	84	92	95	97	103	102	102	101	101	101	94	87	95	98	98	92	91	88	86	90	95		88.9
	MIN	38	40	34	47	50	45	43	30	40	45	48	54	59	61	59	60	64	65	64	54	49	60	58	58	56	52	50	54	50	60		51.6
BURLEY FAA AP	MAX	77	86	79	71	63	67	53	68	78	82	87	95	94	100	98	100	96	97	98	80	84	93	97	93	90	80	85	86	87	95		85.3
	MIN	42	41	52	52	50	44	39	37	43	41	45	45	56	50	57	56	56	63	54	54	47	51	59	50	52	55	43	52	55	48		49.6
CASTLEFORD 2 N	MAX	81	87	83	78	62	70	70	71	78	86	89	97	97	101	99	103	100	98	99	96	83	87	94	94	93	85	85	86	90	96		87.9
	MIN	33	34	49	46	49	43	41	38	37	41	44	49	49	49	49	53	57	57	59	53	50	51	52	58	53	51	45	51	55	54		48.3
HAZELTON	MAX	75	83	83	76	62	65	64	65	72	81	88	91	92	100	100	97	97	96	95	92	85	92	98	96	91	89	83	84	84	96		85.7
	MIN	41	41	51	46	53	45	45	36	38	42	45	50	58	52	57	58	60	60	60	53	50	52	57	57	52	53	42	42	57	51		50.1
JEROME	MAX	80	87	86	76	63	67	64	70	81	86	91	95	98	102	100	102	100	101	98	95	87	96	100	100	94	92	88	89	90	98		89.2
	MIN	42	50	51	50	52	45	44	38	46	45	55	59	59	62	61	64	65	62	64	56	52	60	61	60	56	54	50	56	58	56		54.4
MAGIC DAM	MAX																																
	MIN																																
MINIDOKA 10 WNW	MAX	71	75	83	76	69	62	64	54	65	74	80	85	92	91	97	95	97	95	93	95	78	82	92	95	90	88	79	82	85	84		82.3
	MIN	34	37	45	43	46	40	39	30	32	37	40	46	53	49	53	53	57	56	52	47	43	48	52	48	48	49	40	44	46	47		45.1
MINIDOKA DAM	MAX	76	84	83	78	62	65	65	65	77	77	85	93	94	97	98	95	96	95	94	91	83	90	97	97	93	90	85	87	85	95		85.7
	MIN	40	45	51	46	44	41	37	34	36	44	46	54	57	58	62	64	63	65	63	57	50	56	60	57	55	54	58	55	60	51		52.1
PAUL 1 ENE	MAX	70	76	88	77	69	62	65	52	67	76	81	88	93	93	91	95	98	96	91	95	79	83	92	97	91	89	79	83	85	83		82.8
	MIN	38	40	43	47	50	39	41	32	38	43	41	51	55	51	51	52	57	58	53	56	49	51	53	50	54	54	45	49	53	52		48.2
PICABO	MAX	71	76	81	77	65	66	65	65	67	75	81	87	90	90	96	94	95	93	93	93	75	82	90	93	88	88	84	85	85	90		82.7
	MIN	30	37	37	41	42	35	34	28	28	37	40	44	52	52	52	53	55	53	55	45	44	45	52	51	52	42	44	48	48	46		44.1
RICHFIELD	MAX	75	81	80	76	64	64	63	66	74	81	87	90	91	95	96	94	93	92	91	90	81	88	92	94	92	89	82	83	84	90		83.9
	MIN	34	38	44	36	43	36	37	27	35	40	47	49	54	51	63	60	60	61	57	51	47	52	56	59	50	48	41	47	46	52		47.4
SHOSHONE 1 WNW	MAX	81	85	83	78	70	74	75	71	80	81	86	98	95	104	105		103	102	101	94	87	95	103	102	101	94	87	89	89	100		90.1
	MIN																	67	67	63	46	51	66	62	62	52	53	52	62	56	57		
TWIN FALLS 2 NNE	MAX																																
	MIN																																
TWIN FALLS 3 SE	MAX	70	75	79	87	70	65	69	60	66	80	84	90	94	95	102	93	101	98	97	95	81	84	92	97	92	90	79	84	87	88		84.8
	MIN	43	43	44	54	51	46	43	37	44	48	44	47	56	51	61	61	58	63	62	54	51	61	62	50	53	53	44	53	61	62		52.0
TWIN FALLS WSO	MAX	70	75	83	76	68	61	65	59	66	76	82	87	92	92	100	91	99	96	95	93	78	82	90	96	90	87	77	82	83	84		82.5
	MIN	43	41	47	48	51	46	43	37	43	44	41	47	55	50	57	55	55	60	57	53	49	55	58	56	52	53	46	49	56	50		49.9
x x x																																	
NORTHEASTERN VALLEYS 08																																	
CHALLIS	MAX	74	78	77	62	69	63	70	68	76	79	84	89	91	94	95	95	95	93	93	76	80	92	89	96	96	85	92	93	92	98		84.5
	MIN	35	35	40	50	47	44	38	38	37	37	44	49	49	51	54	55	54	56	54	57	46	52	49	52	53	51	45	47	51	50		47.3
CHILLY BARTON FLAT	MAX	72	75	76	74	62	59	56	65	69	76	82	88	89	90	90	92	91	89	87	85	79	80	87	89	87	83	82	84	85	88		80.4
	MIN	31	36	35	42	42	35	34	26	31	36	36	43	43	44	46	47	46	43	47	52	51	43	40	52	45	40	36	42	45	44		41.1
GIBBONSVILLE	MAX																																
	MIN	27	34	39	45	43	39	36	26	30	32	35	42	42	45	49	48	46	50	50	41	40	45	43	42	45	47	40	42	43	42		40.9
LEADORE 2	MAX	70	77	75	72	69	60	48	60	70	74	78	85		92		93	92	89	88	85	77	84			91	84	83	85	81	90		79.3
	MIN	26	35	39	42	45	32	34	29	28	30	32	38		39			49	50	60	53	44	49			60	51	36	37	36	38		40.5
MACKAY RANGER STATION	MAX	74	78	76	75	69	62	62	65	72	80	83	86	95	95	94	93	91	90	95	89	84	78	86	87	87	80	84	86	87	88		82.4
	MIN	40	44	32	40	45	38			34	44	45	48	49	50	46	46	51	51	48	50	49	46	52	55	54	44	50	54	52	52		46.8
MACKAY 4 NW	MAX	73	74	73	70	60	60	51	66	72	76	82	85	87	91	92	90	91	87	89	83	79	83	89	89	90	82	82	90	82	87		80.2
	MIN	36	42	42	42	47	42	37	31	38	41	45	48	50	43	57	53	50	46	55	46	45	48	48	49	53	51	42	47	48	49		45.7
MAY	MAX	76	78	78	76	67	64	62	70	77	82	88	89	87	90	95	95	97	97	91	81	87	89	97	88	91	86	89	88	94	93		84.7
	MIN	30	34	33	45	44	39	33	27	32	34	36	41	40	45	43	42	46	48	45	43	46	43	46	43	47	36	40	45	38	40		40.1
SALMON 1 N	MAX	79	85	85	79	72	63	60	70	77	81	87	92	93	97	103	100	99	95	100	97	82	88	89	94	99	95	90	91	89	93		87.4
	MIN	35	39	46	48	47	41	38	32	35	39	40	45	49	54	54	57	53	53	52	55	54	50	48	51	55	56	46	46	52	48		47.3
x x x																																	
UPPER SNAKE RIVER PLAINS 09																																	
ABERDEEN EXP STATION	MAX	72	76	72	78	68	67	65	53	65	75	82	84	92	94	94	97	95	95	91	93	78	79	88	94	94	96	80	87	87	87		82.6
	MIN	35	40	49	46	50	44	37	34	35	37	41	43	49	46	52	56	54	55	51	56	44	40	50	49	47	55	41	50	50	46		46.3

SEE REFERENCE NOTES FOLLOWING STATION INDEX

DAILY TEMPERATURES

IDAHO
JUNE 1974

STATION		DAY OF MONTH 1	2	3	4	5	6	7	8	9	10	11	12	13	14	15	16	17	18	19	20	21	22	23	24	25	26	27	28	29	30	31	AVERAGE
AMERICAN FALLS 1 SW	MAX	78	83	60	79	67	66	50	67	76	80	84	92	94	93	101	101	97	93	95	92	82	88	94	96	97	93	88	88	88	94		85.9
	MIN	38	38	49	45	50	44	41	37	36	40	40	47	51	48	54	55	62	60	54	56	48	45	56	50	50	58	42	54	55	48		48.4
ARCO 3 SW	MAX	75	79	79	77	67	64	59	67	76	79	83	89	92	92	95	94	93	92	89	87	80	85	92	89	90	88	84	88	89	91		83.5
	MIN	33	40	48	46	46	40	30	38	37	38	40	48	47	56	52	53	52	52	51	50	49	47	55	46	52	52	41	55	55	47		46.5
ASHTON	MAX	72	72	75	66	61	60	51	63	67	73	78	84	86	91	92	90	88	89	88	84	76	84	88	88	88	80	81	82	82	85		78.8
	MIN	34	36	38	39	40	34	34	36	36	35	40	43	44	47	50	58	53	53	53	54	41	47	53	53	51	50	40	43	44	47		44.2
BLACKFOOT 2 SSW	MAX	75	82	79	78	65	66	64	66	74	80	83	90	92	93	94	96	93	92	95	93	81	84	93	93	92	89	84	86	85	90		84.2
	MIN	40	38	45	55	50	43	34	32	36	39	41	46	49	41	53	61	55	58	60	60	55	49	52	49	52	56	40	48	53	49		48.0
CRATERS OF THE MOON NM	MAX	73	76	76	74	64	65	62	63	70	77	82	88	89	94	92	91	91	89	89	90		86	91	88	88	85	86	83	84	89		81.9
	MIN	35	40	48	45	42	38	41	36	39	39	47	52	36	54	54	52	56	56	54	45		44	49	52	54	50	43	48	47	47		46.3
DUBOIS EXP STATION	MAX	69	75	77	75	63	60	59	63	69	77	80	85	90	90	93	93	91	91	91	88	77	83	90	90	91	90	85	86	84	87		81.4
	MIN	37	41	43	44	44	39	36	41	35	46	46	49	51	55	58	62	56	55	58	53	47	51	57	57	57	50	42	50	53	54		48.9
FORT HALL INDIAN AGNCY	MAX	76	81	78	75	62	65	63	65	74	81	84	93	92	99	100	96	92	91	92	94	90	95	96	95	90	85	81	85	84	93		84.9
	MIN	41	43	43	51	52	43	35	32	35	42	43	47	51	49	54	64	53	61	60	59	56	50	50	49	50	57	42	47	52	47		48.6
HAMER 4 NW	MAX	77	80		80	68	69	64	66	72	78	83	86	94	95	96	92	95	95	95	92	81	88	93	92	93	82	86	90	89	91		84.9
	MIN	34	40		36	45	34	31	35	32	38	40	42	42	47	53	55	54	50	54	47	44	46	53	47	50	45	35	41	41	47		43.4
HOWE	MAX																																
	MIN																																
IDAHO FALLS 2 ESE	MAX	73	80	79	78	63	64	59	64	72	75	90	90	90	90	98	95	93	93	92	90	79	87	94	93	94	90	84	85	85	91		83.7
	MIN	37	41	48	48	48	45	38	36	36	40	42	48	49	49	52	64	52	57	55	60	48	47	50	47	52	59	43	49	47	47		47.8
IDAHO FALLS FAA AP	MAX	73	81	81	71	64	66	48	64	71	75	82	90	91	92	97	95	95	95	94	81	79	87	94	95	94	78	87	87	85	92		82.8
	MIN	37	42	50	52	48	45	36	37	39	40	41	44	47	47	52	61	53	53	54	59	45	50	52	48	48	54	41	51	51	47		47.5
IDAHO FALLS 46 W	MAX	77	81	81	69	68	63	55	65	76	81	85	92	93	96	97	95	95	96	93	89	82	90	95	93	92	80	85	88	88	93		84.5
	MIN	29	36	34	51	48	41	32	29	34	39	42	42	44	43	53	58	53	51	53	55	45	45	53	54	48	57	36	49	46	45		44.8
MALTA 2 E	MAX	78	89	79	75	63	65	64	69	79	82	90	98	96	101	101	99	96	97	96	89	84	92										85.5
	MIN	33	39	45	49	39	49	32	32	36	43	40	49	53	52	59	65	60	57	55	49	46	50										46.9
MASSACRE ROCKS ST PK	MAX	77	84	80	72	63	66	63	67	78	83	89	95	95	101	103	100	99	97	97	93	87	92	100	97	94	90	87	88	88	97		87.4
	MIN	34	42	50	44	50	37	40	32	35	37	39	42	52	58	56	61	58	59	66	48	44	49	48	50	51	56	44	46	47	46		47.4
POCATELLO WSO AP	MAX	77	83	80	74	67	67	52	66	76	82	85	94	95	98	99	97	97	94	96	80	83	92	99	95	95	81	88	88	88	96		85.5
	MIN	43	39	52	48	52	43	39	33	35	38	43	44	52	50	50	56	56	58	63	56	46	47	47	49	47	53	40	44	55	50		47.6
ST ANTHONY 1 WNW	MAX	67	71	76	75	68	64	63	65	60	68	72	78	85	88	88	93	90	81	87	90	79	74	84	89	90	90	75	80	82	86		78.6
	MIN	35	36	36	49	48	35	37	38	35	35	42	47	46	48	56	59	51	45	47	54	44	46	47	48	49	51	40	42	45	45		44.5
SUGAR	MAX	72	78	78	77	69	64	58	64	69	76	81	88	88	93	93	93	90	90	91	90	77	88	93	91	91	89	79	83	83	90		82.2
	MIN	34	38	39	45	48	37	37	37	33	36	39	42	43	45	51	54	51	48	50	55	42	45	50	48	47	55	36	45	45	42		44.0
x x x																																	
EASTERN HIGHLANDS 10																																	
ARBON 2 NW	MAX	75	80	78	70	64	63	60	63	74	78	82	90	91	95	97	93	92	92	93	89	82	89	92	93	94	91	87	86	85	92		83.7
	MIN	32	36	48	47	48	44	35	30	37	38	39	45	50	48	54	53	58	55	54	48	43	45	47	48	46	58	38	41	52	43		45.3
CONDA	MAX	65	69	73	74	66	51	56	47	57	67	70	77	83	85	88	90	88	87	87	87	78	73	84	88	89	87	78	83	82	81		76.3
	MIN	33	35	44	43	44	40	32	32	32	37	37	41	45	47	52	64	60	50	55	54	41	43	49	45	44	46	41	45	45	43		44.0
DRIGGS	MAX	69	74	77	63	54	59	56	60	69	70	76	81	86	87	91	88	86	88	89	84	75	85	86	89	86	85	81	81	80	85		78.0
	MIN	30	34	37	47	38	34	33	33	37	39	35	42	45	47	50	51	48	51	49	56	40	43	44	47	45	44	38	51	43	42		42.4
GRACE	MAX	70	75	74	71	62	58	59	57	68	76	80	84	89	89	92	91	88	89	89	88	89	83	87	87	87	87	84	83	83	86		80.2
	MIN	28	36	36	43	45	42	34	37	36	37	37	42	45	45	49	52	53	48	42	52	42	42	48	44	45	47	41	40	39	43		42.3
HENRY	MAX																																
	MIN																																
IDAHO FALLS 16 SE	MAX	69	74	72	65	58	58	54	60	67	72	80	86	85	92	91	88	87	87	87	73	77	84	90	88	86	76	79	80	81	86		77.7
	MIN	34	38	39	50	44	34	33	35	35	35	38	44	45	46	47	44	51	50	47	49	39	43	47	45	46	49	39	43	42	42		42.4
ISLAND PARK DAM	MAX	68	71	74	65	58	56	49	58	64	72	77	81	84	86	88	85	84	85	85	74	70	80	85	86	87	73	78	80	80	83		75.5
	MIN	30	32	33	39	42	29	30	35	29	33	36	39	41	45	53	56	49	45	47	42	38	43	52	52	43	45	33	41	40	40		40.4
KILGORE	MAX	66	70	71	66	57	54	49	58	63	69	74	78	82	84	85	85	84	82	82	78	70	77	82	82	83	79	77	78	78	81		74.1
	MIN	27	31	31	36	42	32	31	35	26	32	34	35	38	43	42	47	44	41	41	41	42	39	42	39	39	36	30	36	43	38		37.1
LIFTON PUMPING STATION	MAX	71	75	75	69	57	57	50	60	68	75	78	79	88	82	88	85	87	85	84	76	78	84	86	86	84	79	84	84	85	86		77.5
	MIN	40	42	48	46	46	44	36	36	38	42	45	47	52	53	58	58	55	54	58	56	49	51	59	54	53	57	49	51	51	51		49.3
MALAD	MAX	77	82	82	74	63	64	60	67	74	82	85	89	94	93	95	93	93	93	92	85	87	91	93	93	93	85	90	91	90	92		84.7
	MIN	37	40	45	44	50	42	39	35	35	38	42	45	50	52	52	59	57	53	57	51	48	46	55	50	50	57	46	52	53	51		47.7
MALAD CITY	MAX	77	83	83	75	70	64	63	67	76	83	85	89	94	95	97	95	95	95	92	90	85	93	95	96	95	94	92	92	92	93		86.5
	MIN	31	40	39	39	50	38	33	37	31	32	36	40	44	46	45	48	48	46	50	47	41	44	47	41	44	52	41	44	44	43		42.0
MONTPELIER RANGER STA	MAX	70	71	75	78	72	55	57	49	58	68	75	79	86	88	91	92	88	90	90	89	79	77	85	90	90	89	82	85	85	84		78.9
	MIN	32	35	44	40	45	42	35	32	32	35	39	42	48	47	50	53	52	49	53	56	41	44	52	49	46	50	41	42	42	43		43.7
OAKLEY	MAX	73	80	75	70	60	64	62	65	74	78	83	91	89	96	92	94	94	93	92	88	80	88	94	88	87	81	80	84	84	90		82.3
	MIN	42	45	51	49	48	33	43	31	39	46	48	58	59	59	62	63	58	64	60	49	48	57	54	58	58	47	49	49	58	53		51.5
PALISADES DAM	MAX	72	77	77	78	64	62	59	58	70	74	79	84	88	90	93	94	90	92	91	89	83	85	89	89	91	90	85	85	86	86		81.7
	MIN	38	40	45	44	46	39	35	38	37	40	39	38	51	51	52	60	59	54	45	57	43	48	53	57	53	45	40	49	50	47		46.4
PRESTON 3 NE	MAX																																
	MIN																																
PRESTON 3 NW	MAX	75	76	80	82	77	59	63	55	64	72	79	84	89	92	95	99	96	94	95	94	85	84	92	94	93	93	85	90	91			83.7
	MIN	34	37	43	44	50	36	38	34	35	36	40	43	47	49	52	55	52	51	54	52	44	47	53	45	47	55	43	45	46			45.1
STREVELL	MAX		80	77	70	61	63	60	62	74	78	84	88	91	94	94		89	91	90	88	80	88	93	92	92	85	83	84	84	93		82.4
	MIN			49		46	44			38	44	45	48	53	54	59	65	62	63	59		48		50	59	53	52	43	52	53	52		51.8
SWAN VALLEY	MAX	72	77	77	75	62	59	56	60	69	73	79	86	89	91	93	92	91	91	90	88	84	85	90	92	90	88	85	85	82	88		81.3
	MIN	29	31	36	30	44	38	35	34	30	34	33	46	40	40	44	48	55	50	44	43	38	38	40	46	41	36	34	38	38	37		39.0
TETONIA EXP STATION	MAX	69	74	77	66	57	55	58	58	64	70	75	83	85	87	90	87	88	89	91	80	73	89	89	89	89	89	81	83	80	90		78.5
	MIN	31	38	47	49	36	34	32	32	33	36	38	44	44	46	48	53	50	49	52	50	42	40	41	49	47	54	38	38	44	46		42.7

SEE REFERENCE NOTES FOLLOWING STATION INDEX

DAILY SOIL TEMPERATURES

IDAHO
JUNE 1974

STATION	DEPTH IN	TIME	1	2	3	4	5	6	7	8	9	10	11	12	13	14	15	16	17	18	19	20	21	22	23	24	25	26	27	28	29	30	31	AVERAGE
			DAY OF MONTH																															
ABERDEEN EXP STA																																		
	4	MAX	71	78	75	73	70	67	68	57	66	70	75	78	79	82	83	84	84	83	87	82	82	82	84	85	85	85	81	81	82	82		78.0
		MIN	54	55	58	64	61	58	56	50	51	55	58	62	63	60	67	68	71	71	70	70	70	69	70	70	72	74	68	69	70	70		64.1
IDAHO FALLS 6 NW																																		
	4	MAX	69	69	72	71	70	63	65	65	68	70	68	75	75	76	78	78	80	80	78	80	80	81	80	83	82	76	72	75	77	80		74.5
		MIN	53	52	54	55	55	53	54	55	54	58	54	55	57	62	60	60	63	64	64	65	62	63	63	63	62	63	61	60	61	60		58.8
KUNA 3 E																																		
	4	MAX	67	68	69	69	65	66	62	64	65	66	67	68	70	71	73	73	73	74	74	68	69	72	72	73	73	72	72	71	71	71		69.6
		MIN	61	62	64	64	62	60	59	59	60	61	63	65	66	66	68	69	69	69	66	65	60	68	69	70	69	68	67	67	68	68		65.1
	8	MAX	68	68	69	69	69	68	66	65	66	67	68	69	70	71	72	72	73	74	75	70	70	72	73	74	75	74	73	73	73	74		70.7
		MIN	67	67	68	68	67	65	65	64	65	65	66	67	68	68	71	71	70	72	70	69	59	70	72	72	74	73	72	72	72	73		69.1
TWIN FALLS WSO																																		
	4	MAX	70	67	71	70	68	60	68	61	70	74	74	77	75	79	82	82	88	89	83	78	72	80	84	88	88	87	86	85	86	84		77.5
		MIN	53	54	54	56	58	52	52	48	47	55	58	60	62	62	62	65	66	69	66	62	60	60	66	69	70	68	65	65	67	66		60.6
	8	MAX	64	63	63	65	63	60	62	59	62	66	67	68	69	69	71	72	76	74	74	73	69	71	70	74	76	76	76	75	76	77		69.3
		MIN	59	59	58	61	60	57	57	57	55	59	62	64	65	66	66	68	69	71	72	69	67	65	68	68	73	73	72	71	71	72	72	65.1

SEE REFERENCE NOTES FOLLOWING STATION INDEX

EVAPORATION AND WIND

IDAHO
JUNE 1974

STATION		DAY OF MONTH 1	2	3	4	5	6	7	8	9	10	11	12	13	14	15	16	17	18	19	20	21	22	23	24	25	26	27	28	29	30	31	TOTAL OR AVG.
* * * NORTH CENTRAL PRAIRIES 02																																	
MOSCOW-UNIV OF IDAHO	EVAP	-	-	-	-	-	-	-	-	-	-	-	-	-	-	.30	.44	.22	.18	.25	*	*	*	1.09	.12	.44	.32	-	.43	.22	.54		-
	WIND	21	15	83	61	89	70	54	8	14	12	10	7	4	9	20	14	14	14	26	18	36	34	36	29	37	62	24	36	32	20		918
* * * CENTRAL MOUNTAINS 04																																	
ARROWROCK DAM	EVAP	.30	.32	.35	.31	.15	.19	.28	.26	.26	.33	.35	.34	.37	.33	.41	.40	.45	.42	.44	.49	.33	.35	.40	.42	.43	.48	.34	.38	.41	.42		10.71
	WIND	48	46	46	42	40	82	72	107	42	47	48	30	36	33	41	34	40	35	36	56	54	32	42	43	41	60	34	46	54	54		1421
* * * CENTRAL PLAINS 07																																	
TWIN FALLS WSO	EVAP	.35	.39	.50	.40	.31	.26	.36	.35	.25	.36	-	.36	.38	.42	.46	.36	.50	.41	.47	.56	.43	.31	.40	.40	.41	.47	.32	.41	.47	.36		11.628
	WIND	105	86	64	118	155	194	180	237	85	73	71	48	66	53	89	61	76	54	88	137	125	43	85	61	77	123	63	72	119	85		2893
	MAX	73	77	82	76	70	68	70	58	74	77	80	86	85	90	86	84	87	89	82	80	77	88	89	92	86	85	83	81	82	83		80.7
	MIN	39	44	47	50	49	45	42	38	39	44	47	50	54	55	57	56	57	57	55	50	49	52	54	57	57	50	49	51	52	53		50.0
* * * NORTHEASTERN VALLEYS 08																																	
MACKAY 4 NW	EVAP	-	-	.30	.21	.45	.29	.13	.21	.26	.35	.30	.38	.48	.36	.48	.41	.45	.45	.48	.43	.34	.26	.30	.45	.45	.52	.45	.45	.45	.55		11.408
	WIND	91	89	103	110	167	156	175	156	90	113	78	86	93	87	119	22	75	76	61	95	87	51	77	134	42	98	82	104	118	86		2931
	MAX	-	58	71	72	71	68	59	60	78	82	82	82	83	83	86	84	85	81	84	79	84	80	88	83	84	79	81	85	83	85		78.6
	MIN	-	49	45	47	45	42	38	36	42	44	48	50	50	49	54	54	52	54	56	53	47	45	51	53	51	50	46	50	50	51		48.3
* * * UPPER SNAKE RIVER PLAINS 09																																	
ABERDEEN EXP STATION	EVAP	.32	.34	.37	.42	.30	.28	.31	.11	.28	.36	.36	.31	.38	.50	.37	.40	.43	.40	.35	.46	.38	.23	.55	.24	.35	.18	.58	.48	.60	.43		11.07
	WIND	97	83	71	149	162	153	119	145	97	97	80	48	71	72	82	73	93	91	66	194	98	60	69	56	45	103	100	73	114	99		2860
	MAX	78	79	82	80	73	71	72	51	76	78	84	86	91	90	93	94	87	89	85	85	82	86	89	95	92	94	81	87	86	85		83.4
	MIN	39	43	48	48	48	45	43	39	39	42	45	48	50	52	51	52	57	58	55	51	48	45	55	55	55	54	47	45	49	53		48.6
* * * EASTERN HIGHLANDS 10																																	
ISLAND PARK DAM	EVAP	.18	.20	.23	.13	.08	.06	.10	.09	.14	.20	.25	.20	.25	.26	.30	.28	.24	.24	.23	.26	.23	.23	.25	.26	.30	.24	.23	.27	.25	.28		6.46
	WIND	-	-	-	-	27	18	16	16	16	15	15	12	15	10	19	13	15	12	19	27	5	13	18	23	17	19	17	16	16	12		486B
LIFTON PUMPING STATION	EVAP	.27	.17	.29	.27	.08	.17	.17	.30	.24	.24	.25	.27	.31	.29	.34	.30	.35	.31	.39	.45	.28	.28	.33	.29	.35	.31	.33	.27	.34	.27		8.51
	WIND	30	26	42	55	46	57	59	98	38	22	22	20	26	17	50	48	52	28	59	91	24	16	35	31	40	31	20	16	24	17		1141
	MAX	82	83	82	72	63	65	58	71	78	84	86	88	90	92	92	86	92	90	93	90	88	92	95	89	89	88	90	92	93	92		84.8
	MIN	47	49	52	52	48	45	44	37	45	48	54	55	57	60	60	58	56	56	56	48	53	57	59	52	60	56	57	58	59	59		53.2
PALISADES DAM	EVAP	.35	.34	.30	.30	.02	.26	.11	.14	.11	.31	.30	.25	.44	.45	.45	.40	.32	.39	.15	.55	.33	.35	.31	.36	.30	.38	.39	.35	.44	.35		9.50
	WIND	97	90	110	98	55	29	40	101	101	84	93	94	85	96	87	71	75	75	88	84	49	73	62	78	81	53	64	72	75	62		2332
	MAX	72	85	76	77	73	72	63	71	72	83	82	80	84	87	85	87	83	85	77	81	82	82	83	83	84	84	79	82	82	84		80.0
	MIN	26	43	46	53	46	45	38	39	39	39	45	45	47	50	53	56	55	54	49	55	50	50	53	53	53	53	49	49	50	50		47.8

SEE REFERENCE NOTES FOLLOWING STATION INDEX

SNOWFALL AND SNOW ON GROUND

IDAHO
JUNE 1974

STATION		DAY OF MONTH 1	2	3	4	5	6	7	8	9	10	11	12	13	14	15	16	17	18	19	20	21	22	23	24	25	26	27	28	29	30	31
* * * CENTRAL MOUNTAINS 04																																
ATLANTA	SNOWFALL							-																								
	SN ON GND																															
DEADWOOD DAM	SNOWFALL							T																								
	SN ON GND																															
WARREN	SNOWFALL							2.0																								
	SN ON GND																															
* * * SOUTHWESTERN HIGHLANDS 06																																
THREE CREEK	SNOWFALL							T																								
	SN ON GND																															
* * * UPPER SNAKE RIVER PLAINS 09																																
IDAHO FALLS FAA AP	SNOWFALL							T																								
	SN ON GND																															
POCATELLO WSO AP	SNOWFALL							T																								
	SN ON GND																															
	WTR EQUIV																															
* * * EASTERN HIGHLANDS 10																																
KILGORE	SNOWFALL							.5																								
	SN ON GND																															
MONTPELIER RANGER STA	SNOWFALL								T																							
	SN ON GND																															
SWAN VALLEY	SNOWFALL							T																								
	SN ON GND																															

SEE REFERENCE NOTES FOLLOWING STATION INDEX

STATION INDEX

IDAHO
JUNE 1974

STATION	INDEX NO.	DIVISION	COUNTY	DRAINAGE #	LATITUDE	LONGITUDE	ELEVATION	OBSERVATION TIME AND TABLES: TEMP.	PRECIP.	EVAP.	SPECIAL (SEE NOTES)	OBSERVER
ABERDEEN EXP STATION	0010	09	BINGHAM	12	42 57	112 50	4405	8A	8A	8A	G	EXPERIMENT STATION
AFTERTHOUGHT MINE	0070	06	OWYHEE	12	43 00	116 42	7220				S	NATL WEATHER SERVICE
AMERICAN FALLS 1 SW	0227	09	POWER	12	42 47	112 52	4318	5P	5P			IDAHO POWER CO (PLANT)
ANDERSON DAM	0282	04	ELMORE	2	43 21	115 28	3882	6P	6P		C H	U S BUR RECLAMATION
ARBON 2 NW	0347	10	POWER	12	42 30	112 34	5170	6P	6P			MRS GENA NEWPORT
ARCO 3 SW	0375	09	BUTTE	6	43 36	113 20	5329	5P	5P			MRS DARRELL RICHARDS
ARROWROCK DAM	0448	04	ELMORE	2	43 36	115 55	3275	8A	8A	8A	H	U S BUR RECLAMATION
ASHTON	0470	09	FREMONT	12	44 04	111 27	5260	7A	7A		H	GEORGE S SADORUS
ATLANTA	0491	04	ELMORE	2	43 48	115 08	5500	4P	4P		C H	HOWARD D WALLACE
ATLANTA SUMMIT	0499	04	ELMORE	2	43 45	115 14	7590				S	SOIL CONSERVATION SERV.
AVERY R. S. NO 2	0528	04	SHOSHONE	10	47 15	115 55	2390	5P	5P		H	U. S. FOREST SERVICE
BALD MOUNTAIN	0540	04	BLAINE	12	43 39	114 24	8700				C	U.S. FOREST SERVICE
BARBER FLAT GS	0589	04	BOISE	2	43 49	115 32	4130				S	NATL WEATHER SERVICE
BAYVIEW MODEL BASIN	0667	01	KOOTENAI	9	47 59	116 33	2075	8A	8A			U S NAVY
BENTON DAM	0789	01	BONNER	9	48 21	116 48	2640				C	U S FOREST SERVICE
BENTON SPRING	0792	01	BONNER	9	48 21	116 46	4900				S	USFS EXPERIMENTAL FOR
BLACKFOOT 2 SSW	0915	09	BINGHAM	12	43 10	112 21	4487	5P	5P		H	RADIO STATION KBLI
BLISS	1002	07	GOODING	12	42 57	115 00	3275	6P	6P			NORTH SIDE CANAL CO
BOGUS BASIN	1014	04	BOISE	8	43 46	116 06	6196				S	NATL WEATHER SERVICE
BOISE 3 E	1016	05	ADA	2	43 37	116 08	3377				C	MILTON JOHNSTON
BOISE 7 N	1017	05	ADA	2	43 43	116 12	3885	8P	8P			EARL S OURADA
BOISE LUCKY PEAK DAM	1018	05	ADA	12	43 33	116 04	2840	8A	8A		C	CORPS OF ENGINEERS
BOISE WSO AP R	1022	05	ADA	12	43 34	116 13	2838	MID	MID		C HJ	NATL WEATHER SERVICE
BONANZA	1050	04	CUSTER	11	44 22	114 44	6420				S	NATIONAL WEATHER SERV
BONNERS FERRY 1 SW	1079	01	BOUNDARY	5	48 41	116 19	1860	5P	5P		C H	ARLO T GRUNERUD
BOSTETTER GS	1091	06	CASSIA	12	42 10	114 12	7500				S	SOIL CONSERVATION SERV
BROWNLEE DAM	1180	04	ADAMS	12	44 50	116 52	1844	8A	8A			IDAHO POWER COMPANY
BRUCE MEADOWS	1186	04	VALLEY	11	44 25	115 19	6390				S	U S FOREST SERVICE
BRUNEAU	1195	05	OWYHEE	12	42 53	115 48	2530	6P	6P			JUDY L. KING
BURLEY FACTORY	1298	07	CASSIA	12	42 33	113 48	4140				C	AMALGAMATED SUGAR CO
BURLEY FAA AP	1303	07	CASSIA	12	42 32	113 46	4146	MID	MID		H	FED AVIATION AGENCY
BURNT KNOB	1317	04	IDAHO	11	45 43	115 01	6400				S	U S FOREST SERVICE
CABINET GORGE	1363	01	BONNER	9	48 05	116 04	2257	5P	5P			WASH WATER POWER CO
CALDER	1370	04	SHOSHONE	10	47 16	116 11	2096				C	WILLIAM K. JONES
CALDWELL	1380	05	CANYON	2	43 40	116 41	2370	MID	5P			TWIN CITIES BRDCSTNG CO
CAMBRIDGE	1408	05	WASHINGTON	12	44 34	116 41	2650	6P	6P			STUART DOPF
CAMBRIDGE 2 NE	1410	05	WASHINGTON	12	44 35	116 38	2660				C	HOWARD C MARTI
CAREY 2 SSE	1472	07	BLAINE	12	43 17	113 56	4770				C	MRS MILLARD L. MEANEA
CASCADE 1 NW	1514	04	VALLEY	8	44 32	116 03	4896	4P	4P		C H	U S BUR RECLAMATION
CASTLEFORD 2 N	1551	07	TWIN FALLS	12	42 33	114 52	3825	5P	5P			MR EARL HEIDEL
CAYUSE CREEK	1577	04	CLEARWATER	3	46 40	115 04	3500				S	SOIL CONSERVATION SERV.
CENTERVILLE ARBAUGH RH	1636	04	BOISE	2	43 54	115 51	4300		6P		H	MRS XINIA JONES
CHALLIS	1663	08	CUSTER	11	44 30	114 14	5175	8A	8A		C	U S FOREST SERVICE
CHILLY BARTON FLAT	1671	08	CUSTER	6	43 59	113 49	6260	5P	5P			JAMES E. DAYLEY
CLARKIA RANGER STATION	1831	04	SHOSHONE	10	47 01	116 15	2835	4P	4P		C	U S FOREST SERVICE
COBALT	1932	04	LEMHI	11	45 05	114 14	5010	5P	5P		H	MRS. ELSIE M. SCHMUCK
COEUR D'ALENE 1 E	1956	01	KOOTENAI	4	47 41	116 45	2158	5P	5P		C H	U S FOREST SERVICE
CONDA	2071	10	CARIBOU	12	42 43	111 33	6200	8A	8A			J R SIMPLOT CO
COTTONWOOD	2154	02	IDAHO	3	46 01	116 20	3400	8A	8A		H	LLOYD D ROSE
COTTONWOOD 2 WSW	2159	02	IDAHO	3	46 02	116 23	3945				C	SABI FREI
COUNCIL	2187	05	ADAMS	12	44 44	116 26	2950	5P	5P		C H	U S FOREST SERVICE
CRATERS OF THE MOON NM	2260	09	BUTTE	6	43 28	113 34	5897	5P	5P		H	CRATERS OF THE MOON N M
DEADWOOD DAM	2385	04	VALLEY	8	44 19	115 38	5375	4P	4P		C H	U S BUR RECLAMATION
DEADWOOD SUMMIT	2395	04	VALLEY	11	44 32	115 34	7000				S	NATL WEATHER SERVICE
DECEPTION CREEK	2422	04	KOOTENAI	4	47 44	116 29	3060				S	COEUR D'ALENE N F
DEER FLAT DAM	2444	05	CANYON	12	43 35	116 45	2510	7P	7P			CARL PADOUR
DIXIE	2575	04	IDAHO	11	45 33	115 28	5610	8A	8A			MRS ZILPHA L WENZEL
DORIS CREEK	2634	04	CLEARWATER	3	46 35	115 23	4750				S	U S FOREST SERVICE
DRIGGS	2676	10	TETON	12	43 44	111 07	6116	5P	5P			EDITH STEVENS
DRY CREEK FLAT	2696	10	ONEIDA	1	42 15	112 06	6350				S	SOIL CONSERVATION SERV
DRY FORK SUMMIT	2700	09	BUTTE	6	43 35	113 41	7300				S	NATIONAL WEATHER SERV
DUBOIS EXP STATION	2707	09	CLARK	6	44 15	112 12	5452	5P	5P		C H	INTERMOUNTAIN FRST & RG
DUBOIS 34 W	2722	08	CLARK	6	44 11	112 56	6180	5P	5P			CLOSED 6/30/72
DWORSHAK FISH HATCHERY	2845	03	CLEARWATER	3	46 30	116 19	995	8A	8A		C	DWORSHAK NATL FISH HAT
ELK CITY	2875	04	IDAHO	3	45 49	115 26	4058	8A	8A		H	MISS DAWN M NELSON
ELK RIVER 1 S	2892	04	CLEARWATER	3	46 46	116 11	2918	8A	8A		C	RUSSELL ECK
EMIGRANT SUMMIT	2927	10	BEAR LAKE	1	42 22	111 34	7350				S	NATL WEATHER SERVICE
EMMETT 2 E	2942	05	GEM	2	43 52	116 28	2500	5P	5P			JUDITH HARPER
ENAVILLE 2	2971	04	SHOSHONE	4	47 34	116 15	2400				C	MRS HAROLD KUISTI
FAIRFIELD RANGER STA	3108	04	CAMAS	12	43 21	114 47	5065	5P	5P		H	U S FOREST SERVICE

SEE REFERENCE NOTES FOLLOWING STATION INDEX

STATION INDEX

IDAHO
JUNE 1974

STATION	INDEX NO.	DIVISION	COUNTY	DRAINAGE I	LATITUDE	LONGITUDE	ELEVATION	OBSERVATION TIME AND TABLES: TEMP.	PRECIP.	EVAP.	SPECIAL (SEE NOTES)	OBSERVER
FENN RANGER STATION	3143	03	IDAHO	3	46 06	115 33	1585	8A	8A		C	U S FOREST SERVICE
FLAT TOP MOUNTAIN	3252	06	OWYHEE	12	43 14	116 54	5800				S	WTMSTR-FRANK W ELFERING
FORT HALL INDIAN AGNCY	3297	09	BINGHAM	12	43 02	112 26	4460	5P	5P			FORT HALL IR PROJ
FORTY NINE MEADOWS	3314	04	SHOSHONE	3	47 06	115 53	4800				S	NATL WEATHER SERVICE
GALENA SUMMIT	3422	04	BLAINE	12	43 53	114 42	8800				S	US SOIL CON SERVICE
GARDEN VALLEY RS	3448	04	BOISE	8	44 04	115 55	3212	5P	5P			U S FOREST SERVICE
GIBBONSVILLE	3554	08	LEMHI	11	45 33	113 57	4480	5P	5P		H	DANIEL C AMES
GILMORE SUMMIT RANCH	3576	08	CUSTER	11	44 19	113 31	6580				S	NATL WEATHER SERVICE
GLENNS FERRY	3631	05	ELMORE	12	42 56	115 19	2510	8A	8A		H	THREE ISLAND STATE PARK
GOODING	3677	07	GOODING	12	42 55	114 42	3560				C	ST-IDAHO DEPT OF E & CS
GRACE	3732	10	CARIBOU	1	42 35	111 44	5550	5P	5P		C	UTAH PWR & LIGHT CO
GRANDJEAN	3736	04	BOISE	8	44 09	115 10	5130				S	U S FOREST SERVICE
GRAND VIEW 2 W	3760	05	OWYHEE	12	43 00	116 08	2400	6P	6P			MRS. ALMA MEYERS
GRANGEVILLE	3771	02	IDAHO	3	45 55	116 08	3355	10P	10P			WS OBSERVER
GRANGEVILLE 11 SE	3780	04	IDAHO	3	45 50	115 56	2250	5P	5P			MRS. AL SCHWARTZ
GRASMERE 8 S	3811	06	OWYHEE	12	42 16	115 53	5130				C	BILL TINDALL
GROUSE	3882	04	CUSTER	6	43 42	113 37	6100	5P	5P			LYNN KEELE
GUNNEL GUARD STATION	3902	10	CASSIA	12	42 06	113 12	5880				S	NATL WEATHER SERVICE
HAILEY RANGER STATION	3942	04	BLAINE	12	43 31	114 18	5328	8A	8A		H	U S FOREST SERVICE
HAMER 4 NW	3964	09	JEFFERSON	6	43 58	112 16	4791	5P	5P			U S F & W L SERVICE
HARD CREEK G S	3980	04	IDAHO	8	45 10	116 00	7100				S	U S FOREST SERVICE
HAZELTON	4140	07	JEROME	12	42 36	114 08	4060	5P	5P			NORTH SIDE CANAL CO
HEADQUARTERS	4150	04	CLEARWATER	3	46 38	115 48	3138	8A	8A			POTLATCH FORESTS INC
HENRY	4230	10	CARIBOU	12	42 55	111 29	6350	5P	5P		C H	VANN CHRISTENSEN
HILL CITY	4268	04	CAMAS	12	43 18	115 03	5090	5P	5P			ELMER T BENNETT
HOLLISTER	4295	06	TWIN FALLS	12	42 21	114 34	4525	5P	5P			SALMON RIVER CANAL CO
HOWE	4384	09	BUTTE	6	43 47	113 00	4820	8A	8A			CHARLES D COWGILL
IDAHO CITY	4442	04	BOISE	2	43 50	115 50	3965	5P	5P			FRED A PROFFER
IDAHO FALLS 2 ESE	4455	09	BONNEVILLE	12	43 29	112 01	4765	5P	5P			KID-TV STATION
IDAHO FALLS 16 SE	4456	10	BONNEVILLE	12	43 21	111 47	5850	8P	8P		C	GEORGE W MEYER
IDAHO FALLS FAA AP	4457	09	BONNEVILLE	12	43 31	112 04	4730	MID	MID		H	FED AVIATION AGENCY
IDAHO FALLS 46 W	4460	09	BUTTE	6	43 32	112 57	4938	MID	MID		C HJ	NATL WEATHER SERVICE
IDAHO FALLS 6 NW	4464	09	BONNEVILLE	12	43 35	112 06	4788				G	MR. GARY CLEVERLY
IDA VADA	4475	06	OWYHEE	2	42 01	115 20	5850				S	CHRIS CALLEN
ISLAND PARK DAM	4598	10	FREMONT	12	44 25	111 24	6300	5P	5P	5P	H	U S BUR RECLAMATION
JACKSON PEAK	4612	04	BOISE	8	44 03	115 27	7050				S	SOIL CONSERVATION SERV.
JEROME	4670	07	JEROME	12	42 44	114 31	3740	5P	5P			NORTH SIDE CANAL CO
JOHNSON GUARD STATION	4709	10	CARIBOU	12	42 43	111 12	6811				S	U S FOREST SERVICE
JORDAN VALLEY 41 S	4725	06	OWYHEE	13	42 24	117 02	5100				S	BILL ROSS
KAMIAH	4793	03	LEWIS	3	46 14	116 01	1212		8A			C RICHARD BOVEY
KETCHUM 17 WSW	4840	04	BLAINE	12	43 37	114 41	8421				S	SOIL CONSERVATION SERV.
KETCHUM R S	4845	04	BLAINE	12	43 41	114 21	5890	8A	8A		C H	U S FOREST SERVICE
KILGORE	4908	10	CLARK	6	44 24	111 53	6150	5P	5P		H	MRS ROY MC GOVERN
KOOSKIA	5011	03	IDAHO	3	46 09	115 59	1260	5P	5P			E T GILROY
KUNA 2 NNE	5038	05	ADA	2	43 31	116 24	2685	6P	6P			HARRY U GIBSON
KUNA 3 E	5043	05	ADA	12	43 29	116 21	2775				G	JAMES J. MC COY
LEADORE	5169	08	LEMHI	11	44 41	113 22	6118				C	DONALD B NOBLE
LEADORE 2	5177	08	LEMHI	11	44 41	113 21	5968	5P	5P			JACK WEIGAND
LEATHERMAN PASS	5184	08	CUSTER	6	44 06	113 45	9800				S	NATL WEATHER SERVICE
LEWISTON WSO AP R	5241	03	NEZ PERCE	3	46 23	117 01	1413	MID	MID		C HJ	NATL WEATHER SERVICE
LIFTON PUMPING STATION	5275	10	BEAR LAKE	1	42 07	111 18	5926	MID	MID	MID		UTAH PWR & LIGHT CO
LOLO PASS	5356	04	IDAHO	3	46 38	114 33	5300				S	U S FOREST SERVICE
LOWMAN 3 E NO 2	5426	04	BOISE	8	44 05	115 34	3975	5P	5P			LESLIE FARBER
LUNCH PEAK	5432	01	BONNER	9	48 22	116 12	6360				S	U S FOREST SERVICE
MACKAY RANGER STATION	5462	08	CUSTER	6	43 55	113 37	5897	3P	3P		C	U S FOREST SERVICE
MACKAY 4 NW	5466	08	CUSTER	6	43 57	113 40	6000	6P	6P	6P		BIG LOST IRRIGATION CO.
MAGIC DAM	5510	07	BLAINE	12	43 15	114 22	4930	5P	5P			GERALD L BEAN
MALAD	5544	10	ONEIDA	1	42 12	112 15	4600	7P	7P		C	JUNIUS L CROWTHER
MALAD CITY	5559	10	ONEIDA	1	42 10	112 19	4467	5P	5P		H	MARGARET W JONES
MALTA 2 E	5563	09	CASSIA	12	42 18	113 17	4540	6P	6P			GEORGE STANTON
MALTA RANGER STATION R	5567	09	CASSIA	12	42 19	113 22	4510				C	U S FOREST SERVICE
MASSACRE ROCKS ST PK	5678	09	POWER	12	42 40	113 00	4230	6P	6P			MASSACRE R/CKS ST PK
MAY 8 ENE	5680	08	LEMHI	6	44 39	113 45	6800				S	NATL WEATHER SERVICE
MAY	5685	08	LEMHI	11	44 36	113 55	5110	5P	5P			MRS NORMA HERRIN
MC CALL	5708	04	VALLEY	8	44 54	116 07	5025	4P	4P		C H	U S FOREST SERVICE
MIDDLE FORK LODGE	5897	04	CUSTER	11	44 43	115 01	4480	8A	8A			MIDDLE FORK LODGE
MILL CREEK SUMMIT	5950	04	CUSTER	11	44 28	114 30	8794				S	NATL WEATHER SERVICE
MINIDOKA 10 WNW	5972	07	MINIDOKA	12	42 47	113 40	4290	8A	8A			JACK LOTT
MINIDOKA DAM	5980	07	MINIDOKA	12	42 40	113 29	4210	5P	5P			NATL WILDLIFE REFUGE
MONTPELIER RANGER STA	6053	10	BEAR LAKE	1	42 19	111 18	5960	8A	8A		H	U S FOREST SERVICE

SEE REFERENCE NOTES FOLLOWING STATION INDEX

STATION INDEX

IDAHO
JUNE 1974

STATION	INDEX NO.	DIVISION	COUNTY	DRAINAGE #	LATITUDE	LONGITUDE	ELEVATION	OBSERVATION TIME AND TABLES: TEMP.	PRECIP.	EVAP.	SPECIAL (SEE NOTES)	OBSERVER
MORES CREEK SUMMIT	6077	04	BOISE	2	43 56	115 40	5990				S	SOIL CONSERVATION SERV.
MOOSE CREEK	6082	04	LEMHI	11	45 39	113 58	6200				S	U S FOREST SERVICE
MOOSE CREEK RANGER STA	6087	04	IDAHO	3	46 08	114 55	2480				S	U S FOREST SERVICE
MOSCOW 5 NE	6148	02	LATAH	7	46 48	116 55	3000				C	UNIVERSITY OF IDAHO
MOSCOW-UNIV OF IDAHO	6152	02	LATAH	7	46 44	116 58	2660	5P	5P	5P	G	UNIVERSITY OF IDAHO
MOUNTAIN HOME	6174	05	ELMORE	12	43 09	115 43	3185	10A	10A		C	RADIO KFLI
MUD FLAT	6208	06	OWYHEE	13	42 36	116 34	5500				S	SOIL CONSERVATION SERV
MULLAN	6230	04	SHOSHONE	4	47 28	115 48	3319				C	BRUNO E AIRAS
MULLAN PASS	6237	04	SHOSHONE	4	47 27	115 40	5963				S	NATL WEATHER SERVICE
NEW MEADOWS RANGER STA	6388	04	ADAMS	11	44 58	116 17	3870	8A	8A			U S FOREST SERVICE
NEZPERCE	6424	02	LEWIS	3	46 15	116 15	3145	7P	7P		H	FRED VOGEL JR
NEZ PERCE PASS	6430	04	IDAHO	3	45 43	114 30	6587				S	U S FOREST SERVICE
NORTH STAR RANCH	6493	04	IDAHO	3	45 55	114 50	2800	9A	9A			CAROLYN WOLFINBARGER
OAKLEY	6542	10	CASSIA	12	42 14	113 53	4600	6P	6P		H	ROBERT WHITTLE
OLA 4 S	6590	05	GEM	8	44 08	116 17	2990	5P	5P		C	MRS. DOROTHY F. BEAL
OROFINO	6681	03	CLEARWATER	3	46 29	116 15	1027	3P	3P			U S POSTAL DEPT.
PALISADES DAM	6764	10	BONNEVILLE	12	43 21	111 13	5385	5P	5P	5P	C	U S BUR RECLAMATION
PARK CREEK	6798	04	CUSTER	12	43 50	114 16	7700				S	NATL WEATHER SERVICE
PARMA EXPERIMENT STA	6844	05	CANYON	2	43 48	116 57	2215	8A	8A			U OF I EXPERIMENT STA
PAUL 1 ENE	6877	07	MINIDOKA	12	42 37	113 45	4210	8A	8A			AMALGAMATED SUGAR CO
PAYETTE	6891	05	PAYETTE	8	44 05	116 56	2150	5P	5P		H	G G BOLLINGER
PICABO	7040	07	BLAINE	12	43 18	114 04	4875	8A	8A			NICK PURDY
PIERCE	7046	04	CLEARWATER	3	46 30	115 48	3100				C	U S F S
PIERCE 2	7047	04	CLEARWATER	3	46 30	115 48	3080	9A	9A		H	THOMAS J HAMILTON
PINE 1 N	7077	04	ELMORE	2	43 30	115 18	4220				S	US GEOLOGICAL SURVEY
PLUMMER 3 WSW	7188	01	BENEWAH	4	47 19	116 57	2970				C	BENARD J. LA SARTE
POCATELLO WSO AP R	7211	09	POWER	12	42 55	112 36	4454	MID	MID		C HJ	NATL WEATHER SERVICE
PORTHILL	7264	01	BOUNDARY	5	49 00	116 30	1800	6P	6P		H	U S IMMIGRATION SERVICE
PORTHILL 1 SW	7269	01	BOUNDARY	5	49 00	116 30	1700				C	MRS. KATHRYN M. TRACHT
POTLATCH 3 NNE	7301	02	LATAH	7	46 58	116 53	2600	6P	6P		H	CLIFFORD J. FRENCH
POWELL	7320	04	IDAHO	3	46 31	114 41	3632	7A	7A		H	IDAHO DEPT OF HWYS
PRAIRIE	7327	04	ELMORE	2	43 30	115 35	4780				C	CLYDE J. COOK
PRESTON 3 NE	7346	10	FRANKLIN	1	42 08	111 50	4815	7A	7A			CLOSED 5/31/74
PRESTON 3 NW	7353	10	FRANKLIN	1	42 08	111 50	4815					AMALGAMATED SUGAR CO
PRIEST RIVER EXP STA	7386	01	BONNER	9	48 21	116 50	2380	5P	5P		H	U S FOREST SERVICE
PUTNAM MOUNTAIN	7465	10	BINGHAM	12	43 03	112 07	5667				S	FORT HALL IR PROJ
REED RANCH	7575	04	VALLEY	11	44 53	115 42	4100				S	U S FOREST SERVICE
REYNOLDS	7648	06	OWYHEE	12	43 12	116 45	3930	9A	9A		H	AGR RESEARCH SERVICE
RICHFIELD	7673	07	LINCOLN	12	43 04	114 09	4306	5P	5P		H	LESLIE F BUSHBY
RIGGINS	7706	03	IDAHO	11	45 26	116 18	1780	5P	5P			JAMES D LOGAN
RIRIE 12 ESE	7727	10	BONNEVILLE	12	43 34	111 34	5520		5P			JOHN L JOLLEY
SAGE CREEK	8016	08	CUSTER	11	44 08	114 02	8000				S	NATL WEATHER SERVICE
ST ANTHONY 1 WNW	8022	09	FREMONT	12	43 58	111 43	4950	9A	9A			STATE YOUTH TRNG CENTER
SAINT MARIES	8062	01	BENEWAH	10	47 19	116 34	2220	4P	4P			U S FOREST SERVICE
SALMON 1 N	8080	08	LEMHI	11	45 11	113 45	3970	5P	5P			RADIO STATION KSRA
SANDPOINT EXP STATION	8137	01	BONNER	9	48 17	116 34	2100	5P	5P		C H	SANDPOINT BRANCH EXP ST
SAWTELLE PEAK	8158	10	FREMONT	12	44 32	111 25	7720				S	U S BUREAU RECLAMATION
SEVEN DEVILS G.S.	8282	04	IDAHO	11	45 21	116 31	7150				S	U.S. FOREST SERVICE
SHAKE CREEK RANGER STA	8303	04	ELMORE	2	43 37	115 10	4727				S	SOIL CONSERVATION SERV.
SHOSHONE 1 WNW	8380	07	LINCOLN	12	42 58	114 26	3950	5P	5P			STATE DIV OF HWYS
SHOUP	8395	04	LEMHI	11	45 22	114 18	3400	5P	5P			FRANK VARIN
SLUG CREEK DIVIDE	8483	10	CARIBOU	12	42 34	111 18	7230				S	SOIL CONSERVATION SERV
SMITH CREEK	8509	01	BOUNDARY	5	48 57	116 36	3520				S	KANIKSU NATIONAL FOREST
SNOWBANK MOUNTAIN	8515	05	VALLEY	8	44 27	116 08	8280				S	NATL WEATHER SERVICE
SOLDIER CREEK ADM SITE	8548	04	CAMAS	12	43 29	114 49	5740				S	U S FOREST SERVICE
STANLEY	8676	04	CUSTER	11	44 14	114 54	6200	4P	4P			JERRY FUNDERBURG
STIBNITE STORAGE	8748	04	VALLEY	11	44 58	115 20	6500				S	NATL WEATHER SERVICE
STREVELL	8786	10	CASSIA	12	42 01	113 17	5290	5P	5P			WS OBSERVER
SUBLETT GUARD STATION	8802	10	POWER	12	42 22	112 58	5800				S	U S FOREST SERVICE
SUGAR	8818	09	MADISON	12	43 53	111 45	4890	5P	5P			GORDON E. JOHNSON
SWAN FALLS POWER HOUSE	8928	05	ADA	12	43 15	116 23	2325	5P	5P			IDAHO POWER COMPANY
SWAN VALLEY	8937	10	BONNEVILLE	12	43 27	111 20	5270	5P	5P		H	C.V. CAMPBELL
TENSED	9029	01	BENEWAH	4	47 10	116 55	2550	6P	6P			REV ERIC A FISCHER
TETONIA EXP STATION	9065	10	TETON	12	43 51	111 16	6170	5P	5P		C	U OF I EXPERIMENT STA
THREE CREEK	9119	06	OWYHEE	12	42 05	115 15	5460	5P	5P		C H	PAULA BRACKETT
TRINITY LAKE GUARD STA	9202	04	ELMORE	2	43 38	115 26	7765				S	SOIL CONSERVATION SERV.
TROUTDALE GUARD STA	9233	04	ELMORE	2	43 43	115 38	3475				S	SOIL CONSERVATION SERV.
TWIN FALLS 2 NNE	9294	07	TWIN FALLS	12	42 35	114 28	3690	8A	8A			CLOSED 5/31/74
TWIN FALLS 3 SE	9299	07	TWIN FALLS	12	42 32	114 25	3765	8A	8A			AMALGAMATED SUGAR CO
TWIN FALLS WSO	9303	07	TWIN FALLS	12	42 33	114 21	3960	8A	8A	8A	G	NATL WEATHER SERVICE

SEE REFERENCE NOTES FOLLOWING STATION INDEX

STATION INDEX

IDAHO
JUNE 1974

STATION	INDEX NO.	DIVISION	COUNTY	DRAINAGE *	LATITUDE	LONGITUDE	ELEVATION	OBSERVATION TIME AND TABLES				OBSERVER
								TEMP.	PRECIP.	EVAP.	SPECIAL (SEE NOTES)	
VIENNA MINE	9422	04	BLAINE	11	43 48	114 51	8920				S	SOIL CONSERVATION SERV.
WALLACE WOODLAND PARK	9488	04	SHOSHONE	4	47 30	115 53	2935	8A	8A			MRS. MARIAN L. DANCER
WARREN	9560	04	IDAHO	11	45 16	115 40	5907	5P	5P		H	JACK W PICKELL
WEBER CREEK	9626	10	CLARK	6	44 23	112 40	6700				S	SOIL CONSERVATION SERV
WEISER 2 SE	9638	05	WASHINGTON	12	44 14	116 57	2103	5P	5P			RADIO KWEI
WET CREEK SUMMIT	9730	08	CUSTER	6	44 02	113 28	7600				S	NATL WEATHER SERVICE
WILLOW FLAT	9830	10	FRANKLIN	1	42 09	111 38	6100				S	US SOIL CON SERVICE
WINCHESTER 1 SW	9846	02	LEWIS	3	46 13	116 38	4180	6P	6P			HARVEY S. HUMPHREY
YELLOW PINE 7 S	9951	04	VALLEY	11	44 47	115 30	5100	8A	8A		C	MRS EMMA R COX
CLOSED STATIONS												
PRESTON 3 NE	7346	10	FRANKLIN	1	42 08	111 50	4815	7A	7A			CLOSED 5/31/74
TWIN FALLS 2 NNE	9294	07	TWIN FALLS	12	42 35	114 28	3690	8A	8A			CLOSED 5/31/74

SEE REFERENCE NOTES FOLLOWING STATION INDEX

LATE REPORTS
MONTHLY SUMMARIZED STATION AND DIVISIONAL DATA

Station	Temperature													Precipitation									
										No. of Days								Snow, Sleet			No. of Days		
										Max.		Min.											
	Average Maximum	Average Minimum	Average	Departure From Normal	Highest	Date	Lowest	Date	Degree Days	90° or Above	32° or Below	32° or Below	0° or Below	Total	Departure From Normal	Greatest Day	Date	Total	Max. Depth on Ground	Date	.10 or More	.50 or More	1.00 or More
* * * OCTOBER 1973																							
AMERICAN FALLS 1 SW	64.2	35.2	49.7		78	1	23	27	468	0	0	9	0	1.10		.88	8	.0	0		2	1	0
* * * NOVEMBER 1973																							
GLENNS FERRY	48.3	31.5	39.9		68	12	14	3	748	0	1	13	0	1.88	.83	.52	7	6.5	6	24	6	2	0
* * * FEBRUARY 1974																							
MAGIC DAM	30.1M	1.5M	15.8M				-10	24	1371	0	18	28	13	.30				.3				0	0
* * * MARCH 1974																							
HENRY	43.7M		M		55	26+				0				1.92		.77	6		38	6			0

See Reference Notes Following Station Index

LATE REPORTS
DAILY PRECIPITATION

IDAHO

Station	Total	Day of Month 1	2	3	4	5	6	7	8	9	10	11	12	13	14	15	16	17	18	19	20	21	22	23	24	25	26	27	28	29	30	31
* * *																																
OCTOBER 1973																																
AMERICAN FALLS 1 SW	[illegible]								.88	.01											T			.12	.03	.02				.04		
* * *																																
NOVEMBER 1973																																
LEWISTON FERRY	1.86	T				.18		.52	.03				.04	.20	.06		.19	.06			.10			T	.50							
* * *																																
FEBRUARY 1974																																
MAGIC DAM	.3																		*	.30												
* * *																																
MARCH 1974																																
HENRY	1.9[illegible]		.17		T		.77		.23						*	*	*	*	*	*	*	*	*	*	*	*	*	*	*	*	*	.75

See reference notes following Station Index

LATE REPORTS
DAILY TEMPERATURES

IDAHO

Station		Day of Month 1	2	3	4	5	6	7	8	9	10	11	12	13	14	15	16	17	18	19	20	21	22	23	24	25	26	27	28	29	30	31	Average
* * *	MAX																																
	MIN																																
OCTOBER 1973	MAX																																
	MIN																																
AMERICAN FALLS 1 SW	MAX	78	70	59	62	75	74	69	45	48	53	53	60	70	77	76	76	77	76	75	68	70	67	65	54	52	51	60	65	57	52	56	64.2
	MIN	43	42	27	26	30	36	40	33	33	28	28	35	40	42	41	39	42	38	35	43	34	39	39	36	34	25	23	29	32	34	44	35.2
* * *	MAX																																
	MIN																																
NOVEMBER 1973	MAX																																
	MIN																																
GLENNS FERRY	MAX	48	42	46	48	56	52	50	57	61	59	62	68	54	49	54	48	48	52	43	37	38	43	44	32	37	36	40	48	49	47		48.3
	MIN	34	19	14	15	38	38	42	42	37	39	43	36	38	34	34	40	40	41	27	21	20	26	28	28	22	24	25	29	36	35		31.5
* * *	MAX																																
	MIN																																
FEBRUARY 1974	MAX																																
	MIN																																
MAGIC DAM	MAX	36	33	34	35	30	25	28	25	26	24	26	25	35	32	35	30	26	26	25	32	32	30	31	30	34	38						30.1
	MIN	14	15	9	-2	-5	-8	-6	-6	-5	-6	-7	-5	7	4	7	6	4	5	8	10	-3	-4	-3	-10	5	15						1.5
* * *	MAX																																
	MIN																																
MARCH 1974	MAX																																
	MIN																																
HENRY	MAX	47	40	35	30	35	45	45	47	45		50	50		40	50	55	50	40	40	30	40	40				55	50	45		45		43.7
	MIN																																

See Reference Notes Following Station Index

LATE REPORTS
DAILY SOIL TEMPERATURES

IDAHO

Station	Depth (In.)	Time	Day of month 1	2	3	4	5	6	7	8	9	10	11	12	13	14	15	16	17	18	19	20	21	22	23	24	25	26	27	28	29	30	31	Average
[illegible] JANUARY 1974 IDAHO FALLS [illegible]	4	MAX	30	30	30	30	30	30	30	30	30	30	30	30	30	30	30	30	30	30	30	30	30	30	30	30	30	30	30	30	30	30	30	30.0
	4	MIN	30	30	30	30	30	30	30	30	30	30	30	30	30	30	30	30	30	30	30	30	30	30	30	30	30	30	30	30	30	30	30	30.0

See Reference Notes Following Station Index

LATE REPORTS
SNOWFALL AND SNOW ON GROUND

IDAHO

Station		Day of month																													
		1	2	3	4	5	6	7	8	9	10	11	12	13	14	15	16	17	18	19	20	21	22	23	24	25	26	27	28	29	30	31
* * * NOVEMBER 1973																																
GLENNS FERRY	SNOWFALL	T																			1.0			T	5.5	-	-	-	-	-	-	
	SN ON GND																				1				6	-						
* * * MARCH 1974																																
HENRY	SNOWFALL		2.0		T		10.0		2.0						-	-	-	-	-	-	-	-	-	-	-	-	-	-	-	-	-	
	SN ON GND	29	31	31	31	31	38	36	36	34	-	-	-	-	-	-	-	-	-	-	-	-	-	-	-	-	-	-	-	-	-	

See Reference Notes Following Station Index

CORRECTIONS

[illegible]	[illegible]	DIVISION	STATION	CORRECTION
DECEMBER 1973	MONTHLY SUMMARIZED STATION & DIVISIONAL DATA	UPPER SNAKE RIVER PLAINS 09	CRATERS OF THE MOON NM	DATE OF MAXIMUM DEPTH OF SNOW ON GROUND 31+
DECEMBER 1973	SNOWFALL AND SNOW ON GROUND	UPPER SNAKE RIVER PLAINS 09	CRATERS OF THE MOON NM	SNOW ON THE GROUND ON 30th, 21; 31st, 21
FEBRUARY 1974	MONTHLY SUMMARIZED STATION & DIVISIONAL DATA	EASTERN HIGHLANDS 10	STREVELL	TOTAL PRECIPITATION .74. GREATEST DAY MISSING, DATE MISSING
FEBRUARY 1974	MONTHLY SUMMARIZED STATION & DIVISIONAL DATA	EASTERN HIGHLANDS 10	DIVISION	AVERAGE PRECIPITATION .93, DEPARTURE FROM NORMAL -.34
FEBRUARY 1974	DAILY PRECIPITATION	EASTERN HIGHLANDS 10	STREVELL	TOTAL .74, AMOUNT 1st THRU 16th, *; 17th, V.42

REFERENCE NOTES

Additional information regarding the climate of this State may be obtained by writing to the National Climatic Center, Federal Building, Asheville, N.C. 28801, or to any Weather Service Office near you. Additional precipitation data are contained in the "HOURLY PRECIPITATION DATA" for this State.

DIMENSIONAL UNITS: Unless otherwise indicated, dimensional units used in this bulletin are: Temperature in °F, precipitation and evaporation in inches and wind movement in miles. Monthly degree day totals are the sums of the negative departures of average daily temperatures from 65°F. In "Supplemental Data" table directions entered in figures are tens of degrees. Resultant wind is the vector sum of wind directions and speeds divided by the number of observations.

OBSERVATION TIME: The Station Index shows observation times in local standard time. During the summer months some observers take the observations on daylight saving time. Snow on ground in the "Snowfall and Snow on Ground" table is at observation time for all except National Weather Service Offices and FAA stations. For these stations snow on ground values are at 4:00 a.m., P.s.t. and 5:00 a.m., m.s.t., except Idaho Falls 46 W, which is 8:00 a.m., m.s.t. Data in the "Extremes" table, "Daily Precipitation" table, "Daily Temperature" table, "Evaporation and Wind" table, and snowfall in the "Snowfall and Snow on Ground" table, when published, are for the 24 hours ending at time of observation.

EVAPORATION is measured in the standard Weather Service-type pan of 4-foot diameter unless otherwise shown by footnote following the Evaporation and Wind table. Max and Min values in the Evaporation and Wind table are extremes of temperature of water in pan as recorded during 24 hours ending at time of observation. Wind is the total wind movement in miles over the evaporation pan as determined by a continuous anemometer recorder located 6-8 inches above the pan.

WATER EQUIVALENT values published in the "Snowfall and Snow on Ground" table are the water equivalent of snow, sleet, or ice on the ground. Samples for obtaining measurements are taken from different points for successive observations; consequently, occasional drifting and other causes of local variability in the snowpack may result in apparent inconsistencies in the record. Time of observation 10:00 a.m., P.s.t.

SNOWFALL: Entries of snowfall in the "Monthly Summarized Data" table, the "Snowfall and Snow on Ground" table, and in the "Seasonal Snowfall" table, include snow and sleet. Entries of snow on ground include snow, sleet, and ice.

NORMALS for all stations are climatological standard normals based on the period 1941-1970.

DIVISIONS, as used in this publication, became effective with data for January 1957.

STATION NAMES: Figures and letters following the station name, such as 12 SSW, indicate distance in miles and direction from the post office.

SEASONAL TABLES: Monthly and seasonal snowfall and heating degree days for the 12 months ending with the preceding June data will be carried in the July issue of this bulletin.

EVAPORATION AND WIND TABLE:	Lifton Pumping Station	: Pan is of stainless steel.
DAILY SOIL TEMPERATURES TABLE:	Aberdeen Exp Station	: Delco loam, bare soil, non-irrigated. Slope 1 percent to SSE. Max and min for 24 hours ending at 8 a.m. Palmer dial soil thermometer.
	Idaho Falls 6 NW	: Pancheri silt loam, bare ground, gravel covered, non-irrigated. Slope 1 percent to NE. Max and min for 24 hours ending at 8 a.m. Palmer dial soil thermometer.
	Kuna 3 E	: Elijah silt loam, eroded, clipped bluegrass sod cover, irrigated. Max and min for 24 hours ending at 6 p.m. Palmer dial soil thermometer.
	Moscow - Univ of Idaho	: Soil - (unnamed) silt loam, wheatgrass, sprinkled. Slope 2 percent to E. Max and min for 24 hours ending at 5 p.m. Bristow recording soil thermometers.
	Twin Falls WSO	: Portneuf silt loam, bluegrass covered, nonirrigated. Slope 1 percent to N. Max and min for 24 hours ending at 8 a.m. 4-inch thermometer - Taylor recording. Other depths - Palmer dial soil thermometer.

LATE REPORTS AND CORRECTIONS will be carried only in the June and December issues of this bulletin.

INTERPOLATED VALUES for monthly precipitation totals may be found in the annual issue of this publication.

IN THE DATA TABLES THE SYMBOLS AND LETTERS WHEN USED INDICATE THE FOLLOWING:

- \- No record in the "Supplemental Data" table, "Daily Precipitation" table, "Evaporation and Wind" table, "Snowfall and Snow on Ground" table, "Daily Soil Temperatures" table, and the Station Index.

  No record in the "Monthly Summarized Data" table and the "Daily Temperature" table is indicated by no entry.

- \+ And also on an earlier date or dates.

- ++ Highest observed one minute windspeed. This station is not equipped with an instrument to measure fastest mile data.

- * Amount included in following measurement, time distribution unknown.

- // Gage is equipped with a windshield.

- B Adjusted to a full month.

- D Water equivalent of snowfall wholly or partly estimated, using a ratio of 1 inch water equivalent to every 10 inches of new snowfall.

- E Amount is partially estimated.

- M One or more days of record missing; if average value is entered, less than 10 days record is missing. See "Daily Temperature" table for detailed daily record. Degree day data, if carried for this station, have been adjusted to represent the value for a full month.

- R Amounts from recording gage. (These amounts are essentially accurate but may vary slightly from the amounts to be published later in Hourly Precipitation Data.)

- T Trace, an amount too small to measure.

- V Includes total for previous month.

IN THE STATION INDEX THE SYMBOLS AND LETTERS WHEN USED INDICATE THE FOLLOWING:

- AR This entry in time of observation column in Station Index means after rain.

- C Recording Rain Gage Station. Hourly precipitation values are processed for special purposes, and are published later in the "Hourly Precipitation Data" bulletin. If daily amounts are published in "Climatological Data" bulletin they are from a separate non-recording gage, except where indicated by reference 'R'. Such amounts may differ from amounts published from the recording gage in the "Hourly Precipitation Data" bulletin.

- G "Soil Temperature" table.

- H "Snowfall and Snow on Ground" table. Omission of data in any month indicates no snowfall and/or snow on ground in that month.

- J "Supplemental Data" table.

- SS This entry in time of observation column in Station Index means observation made near sunset.

- VAR This entry in time of observation column in Station Index means variable.

- \# Thermometers are generally exposed in a shelter located a few feet above sod-covered ground; however, this reference indicates that the thermometers are exposed in a shelter located on the roof of a building.

‡ DRAINAGE CODE: 1-BEAR 2-BOISE 3-CLEARWATER 4-COEUR D'ALENE 5-KOOTENAI 6-LOST 7-PALOUSE 8-PAYETTE 9-PEND OREILLE 10-ST. JOE 11-SALMON 12-SNAKE 13-OWYHEE

Stations appearing in the tables with no data were either missing or received too late to be included in this issue.

General weather conditions in the U.S. for each month are described in the CLIMATOLOGICAL DATA NATIONAL SUMMARY and STORM DATA.

Information concerning the history of changes in locations, elevations, exposure, etc., of substations through 1955 may be found in the publication "Substation History" for this State, price 40 cents. Similar information for regular National Weather Service Offices may be found in the latest annual issue of Local Climatological Data, price 15 cents. These publications may be obtained from the National Climatic Center at the address shown above.

Subscription Price: $2.50 a year for each section including annual summary; $1.00 additional for foreign mailing; 20¢ single copy; 20¢ annual summary. Make checks payable to Department of Commerce, NOAA; send payments and orders to: National Climatic Center, Federal Building, Asheville, N. C. 28801. Attn: Publications.

I certify that this is an official publication of the National Oceanic and Atmospheric Administration, and is compiled from records on file at the National Climatic Center, Asheville, North Carolina 28801.

William H. Haggard
Director, National Climatic Center

USCOMM-NOAA-ASHEVILLE, N.C. 7/31/74-1080

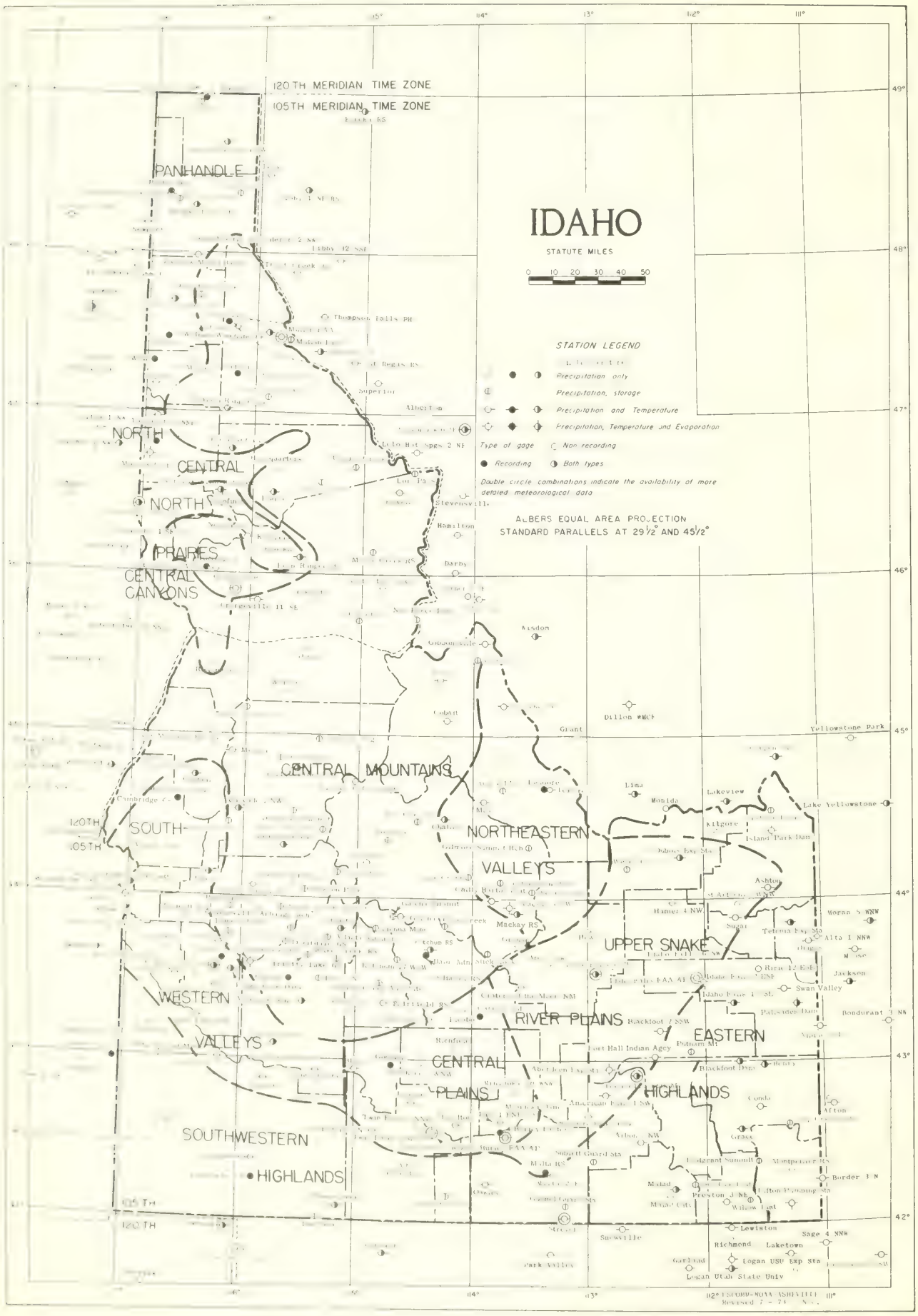
IDAHO
STATUTE MILES
0 10 20 30 40 50
120 TH MERIDIAN TIME ZONE
105TH MERIDIAN TIME ZONE
STATION LEGEND
Precipitation only
Precipitation, storage
Precipitation and Temperature
Precipitation, Temperature and Evaporation
Type of gage
Non recording
Recording
Both types
Double circle combinations indicate the availability of more detailed meteorological data
ALBERS EQUAL AREA PROJECTION
STANDARD PARALLELS AT 29½° AND 45½°
PANHANDLE
NORTH CENTRAL
NORTH PRAIRIES
CENTRAL CANYONS
CENTRAL MOUNTAINS
SOUTH-
NORTHEASTERN VALLEYS
UPPER SNAKE
WESTERN VALLEYS
RIVER PLAINS
EASTERN HIGHLANDS
CENTRAL PLAINS
SOUTHWESTERN HIGHLANDS
Thompson Falls PH
Superior
Albion
Stevensville
Hamilton
Darby
Wisdom
Dillon WMCE
Grant
Yellowstone Park
Lima
Monida
Lakeview
Lake Yellowstone
Kilgore
Island Park Dam
Ashton
Hamer 4 NW
Sugar
Teton Exp Sta
Moran 5 WNW
Alta 1 NNW
Jackson
Swan Valley
Palisades Dam
Bondurant 3 NW
Blackfoot 2 SSW
Fort Hall Indian Agcy
Putnam Mt
Blackfoot Dam
Condo
Afton
Grace
Montpelier RS
Border 3 N
Preston 3 NE
Lewiston
Sage 4 NNW
Richmond
Laketown
Logan USU Exp Sta
Logan Utah State Univ
Snowville
Park Valley
Mackay RS
Cambridge
Revised 7 - 74

U.S. DEPARTMENT OF COMMERCE
NATIONAL CLIMATIC CENTER
FEDERAL BUILDING
ASHEVILLE, N.C. 28801

POSTAGE AND FEES PAID
U.S. DEPARTMENT OF COMMERCE
COM 210

U.S. MAIL

FIRST CLASS

AMERICAN REVOLUTION BICENTENNIAL
1776-1976

ULY 1974 Volume 77 Number 7

Climatological Data

DAHO

Temperature and Precipitation Extremes

IGHEST TEMPERATURE BROWNLEE DAM	108	DATE	29
OWEST TEMPERATURE 2 STATIONS	27	DATE	03
REATEST TOTAL PRECIPITATION ELK CITY	3.55		
EAST TOTAL PRECIPITATION 5 STATIONS	.00		
REATEST 1 DAY PRECIPITATION LIFTON PUMPING STATION	1.85	DATE	15
REATEST DEPTH OF SNOW ARCO 3 SW	T	DATE	11

HAIL

CLEMSON UNIVERSITY LIBRARY
OCT 14 1974
SCI., TECH. & BUS. DIV.

noaa NATIONAL OCEANIC AND ATMOSPHERIC ADMINISTRATION / ENVIRONMENTAL DATA SERVICE / ASHEVILLE, N.C.

SUPPLEMENTAL DATA

IDAHO
JULY 1974

	WIND (SPEED M.P.H.)						RELATIVE HUMIDITY AVERAGES-PERCENT (STANDARD OF TIME MOUNTAIN)				NUMBER OF DAYS WITH PRECIPITATION							PERCENT OF POSSIBLE SUNSHINE	AVERAGE SKY COVER SUNRISE TO SUNSET
	RESULTANT DIRECTION	RESULTANT SPEED	AVERAGE	FASTEST MILE	DIRECTION OF FASTEST MILE	DATE OF FASTEST MILE	05	11	17	23	TRACE	.01-.09	.10-.49	.50-.99	1.00-1.99	2.00 AND OVER	TOTAL		
BOISE WSO AP	32	2.6	8.1	34	S	18	53	34	22	42	4	2	2	0	0	0	8	79	3.4
LEWISTON WSO AP	-	-	-	41 %	-	15	63	40	28	46	2	6	1	0	0	0	9	-	4.6
POCATELLO WSO AP	24	4.9	8.8	32	S	08	60	31	21	40	5	4	0	0	0	0	9	83	3.5

% PEAK GUST

SEE REFERENCE NOTES FOLLOWING STATION INDEX

MONTHLY SUMMARIZED STATION AND DIVISIONAL DATA

IDAHO
JULY 1974

STATION	TEMPERATURE									NO. OF DAYS				PRECIPITATION				SNOW, SLEET			NO. OF DAYS		
										MAX.		MIN.											
	AVERAGE MAXIMUM	AVERAGE MINIMUM	AVERAGE	DEPARTURE FROM NORMAL	HIGHEST	DATE	LOWEST	DATE	DEGREE DAYS	90° OR ABOVE	32° OR BELOW	32° OR BELOW	0° OR BELOW	TOTAL	DEPARTURE FROM NORMAL	GREATEST DAY	DATE	TOTAL	MAX. DEPTH ON GROUND	DATE	.10 OR MORE	.50 OR MORE	1.00 OR MORE
* * *																							
PANHANDLE 01																							
BAYVIEW MODEL BASIN	77.2	50.3	63.8		92	31	40	12	78	1	0	0	0	1.53		.58	19	.0	0		6	1	0
BONNERS FERRY 1 SW	81.6M	51.0M	66.3M	- .7	95	31	41	14+	39	5	0	0	0	1.69	.89	.50	9	.0	0		5	1	0
CABINET GORGE	81.0	50.8	65.9		95	31	38	16	48	5	0	0	0	1.16		.41	11	.0	0		5	0	0
COEUR D'ALENE 1 E	83.0	53.5	68.3	- .8	98	29	45	16+	35	8	0	0	0	1.56	.89	.45	M	.0	0		5	0	0
PORTHILL	79.5	51.2	65.4	- 1.2	94	30	40	12	57	3	0	0	0	1.87	1.15	.49	9	.0	0		5	0	0
PRIEST RIVER EXP STA	80.8	49.3	65.1	.8	93	31+	40	13	53	6	0	0	0	2.18	1.25	.57	10	.0	0		6	1	0
SAINT MARIES	84.7	51.1	67.9	.5	97	31+	41	16+	32	11	0	0	0	.98	.27	.33	19	.0	0		3	0	0
SANDPOINT EXP STATION	80.4	48.4	64.4	- .8	93	30	39	12	68	4	0	0	0	1.83	1.10	.39	19+	.0	0		7	0	0
TENSED	78.7	45.1	62.4		94	31+	34	16	106	5	0	0	0	.84		.27	M	.0	0		3	0	0
DIVISION			65.5	- .7										1.53	.76			.0					
* * *																							
NORTH CENTRAL PRAIRIES 02																							
COTTONWOOD	80.5	51.9	66.2		94	29	41	12	74	4	0	0	0	1.22		.42	11	.0	0		6	0	0
GRANGEVILLE	82.3	47.8	65.1	- 1.1	95	28	40	12+	74	8	0	0	0	1.15	.33	.39	5	.0	0		3	0	0
MOSCOW-UNIV OF IDAHO	81.6	47.5	64.6	- 2.2	95	31+	37	16	73	5	0	0	0	1.18	.61	.40	5	.0	0		4	0	0
NEZPERCE	80.1	49.2	64.7	- .4	93	28	40	2	72	4	0	0	0	.84	- .05	.23	10	.0	0		4	0	0
POTLATCH 3 NNE	79.1	44.3M	61.7M	- 3.6	94	28	35	16	124	4	0	0	0	.98	.31	.22	5	.0	0		5	0	0
WINCHESTER 1 SW	77.2	45.2	61.2		92	28	35	16	141	2	0	0	0	.85		.50	10	.0	0		3	1	0
DIVISION			63.9	- 1.3										1.04	.27			.0					
* * *																							
NORTH CENTRAL CANYONS 03																							
DWORSHAK FISH HATCHERY	87.5	56.4	72.0		101	29	46	13	8	14	0	0	0	1.04		.50	10	.0	0		3	1	0
FENN RANGER STATION	86.6	51.1	68.9	- 1.8	98	31	43	3	28	15	0	0	0	1.25	.50	.35	11	.0	0		5	0	M
KOOSKIA	89.5	52.1	70.8	- .6	103	31+	44	3	6	19	0	0	0	.86	- .05	.20	11	.0	0		5	0	0
LEWISTON WSO AP //R	88.4	59.5	74.0	.6	102	31+	49	11	9	16	0	0	0	.40	- .13	.22	10	.0	0		1	0	0
OROFINO	91.0	55.4	73.2	.1	103	29	48	12+	2	19	0	0	0	.52	- .12	.16	10	.0	0		2	0	0
RIGGINS	91.5	56.3	73.9	- 2.3	107	14	48	12	2	22	0	0	0	1.13	.55	.75	11	.0	0		4	1	0
DIVISION			72.1	- 1.3										.87	.22			.0					
* * *																							
CENTRAL MOUNTAINS 04																							
ANDERSON DAM	90.5	56.0	73.3	- .6	99	28	47	12+	9	21	0	0	0	.09	- .16	.06	8	.0	0		0	0	0
ARROWROCK DAM	87.6	56.3	72.0	- 1.4	100	19	49	12+	27	19	0	0	0	.57	.39	.22	9	.0	0		3	0	0
ATLANTA	81.9	42.8	62.4		89	13	33	12+	87	0	0	0	0	T		T	29+	.0	0		0	0	0
AVERY R. S. NO 2	84.5	49.0	66.8	- 1.2	97	31+	40	2	41	9	0	0	0	.79	- .29	.23	11	.0	0		4	0	0
BROWNLEE DAM	93.4	61.1	77.3		108	29	48	12	14	21	0	0	0	.80		.50	9	.0	0		3	1	0
CASCADE 1 NW	82.1	44.3	63.2	- .4	91	29+	35	4	90	4	0	0	0	.90	.53	.35	10	.0	0		3	0	0
CLARKIA RANGER STATION																							
COBALT	84.4	42.1	63.3		92	22+	33	12+	75	7	0	0	0	.74		.24	10	.0	0		4	0	0
DEADWOOD DAM	81.0	40.5	60.8	.5	91	28	30	3	136	2	0	1	0	1.08	.66	.42	9	.0	0		4	0	0
DIXIE	75.9	37.4	56.7		89	1	27	3	255	0	0	3	0	1.51		.54	20	.0	0		3	1	0
ELK CITY	81.9M	43.9M	62.9M		97	15	32	27	97		0	1	0	3.55		1.20	12	.0	0		6	3	1
ELK RIVER 1 S	78.5	46.4	62.5		92	29	38	12	112	3	0	0	0	.48		.27	10	.0	0		2	0	0
FAIRFIELD RANGER STA	86.7	40.3	63.5		95	19	34	7	74	10	0	0	0	.25		.25	10	.0	0		1	0	0
GARDEN VALLEY RS	90.7	48.6	69.7	- .8	100	29+	38	3	25	22	0	0	0	1.06	.75	.45	M	.0	0		3	0	0
GRANGEVILLE 11 SE	83.9	50.9	67.4		96	28	45	12+	32	9	0	0	0	1.64		.61	20	.0	0		5	1	0
GROUSE	82.1	40.8	61.5		88	22	31	12	110	0	0	1	0	.14	- .47	.07	11+	.0	0		0	0	0
HAILEY RANGER STATION	87.8M	49.3M	68.6M	1.3	96	29+	37	12+	39		0	0	0	.34	- .02	.16	10	.0	0		2	0	0
HEADQUARTERS	80.1	45.5	62.8		94	29	39	26+	103	5	0	0	0	1.07		.43	12	.0	0		4	0	0
HILL CITY	85.6	44.6	65.1	- .5	94	29	28	12	75	15	0	2	0	T	- .19	T	29+	.0	0		0	0	0
IDAHO CITY	86.2	45.8	66.0	- .2	95	28	32	12	48	15	0	1	0	.71	.52	.24	8	.0	0		3	0	0
KETCHUM R S	M	45.5M	M		89	29					0		0	.37		.37	11	.0	0		1	0	0
LOWMAN 3 E NO 2																							
MC CALL	79.7	41.1	60.4	- 2.4	90	29	32	25+	151	1	0	3	0	1.05	.61	.45	9	.0	0		3	0	0
MIDDLE FORK LODGE	86.0	43.6	64.8		95	30	34	12+	61	14	0	0	0	.44		.16	9	.0	0		2	0	0
NEW MEADOWS RANGER STA	83.3	44.1	63.7	.7	95	29	35	3	85	9	0	0	0	1.85	1.35	.80	11	.0	0		3	2	0
NORTH STAR RANCH																							
PIERCE 2	81.7M	45.5M	63.6M	- .5	95	30+	37	26+	103	5	0	0	0	.63	- .40	.24	11	.0	0		3	0	0
POWELL	82.4	44.9	63.7		96	15	37	3	85	10	0	0	0	1.71		.58	10	.0	0		5	1	0
SHOUP	88.9	50.7	69.8		97	29	42	12	8	21	0	0	0	.82		.27	2	.0	0		4	0	0
STANLEY																							
WALLACE WOODLAND PARK	81.0M	48.0	64.5M	.4	96	15	39	12	82	6	0	0	0	.72	- .35	.20	6	.0	0		4	0	0
WARREN	76.5	36.5	56.5		85	28+	27	3	255	0	0	5	0	.68		.35	10	.0	0		3	0	0
YELLOW PINE 7 S	79.8	38.6	59.2		91	15	31	3	174	1	0	3	0	1.15		.49	10	.0	0		3	0	0
DIVISION			64.7	.6										.87	.24			.0					
* * *																							
SOUTHWESTERN VALLEYS 05																							
BOISE 7 N	87.7	56.3	72.0		100	18	42	11	28	17	0	0	0	.91		.48	9	.0	0		2	0	0
BOISE LUCKY PEAK DAM	90.0	56.9	73.5		101	30	49	11+	12	20	0	0	0	.48		.21	11	.0	0		3	0	0
BOISE WSO AP //R	89.6	58.0	73.8	- .7	101	18	49	12	10	21	0	0	0	.53	.38	.23	9	.0	0		2	0	0

SEE REFERENCE NOTES FOLLOWING STATION INDEX

MONTHLY SUMMARIZED STATION AND DIVISIONAL DATA

IDAHO
JULY 1974

STATION	TEMPERATURE: AVERAGE MAXIMUM	AVERAGE MINIMUM	AVERAGE	DEPARTURE FROM NORMAL	HIGHEST	DATE	LOWEST	DATE	DEGREE DAYS	NO. OF DAYS MAX. 90° OR ABOVE	32° OR BELOW	MIN. 32° OR BELOW	0° OR BELOW	PRECIPITATION: TOTAL	DEPARTURE FROM NORMAL	GREATEST DAY	DATE	SNOW, SLEET TOTAL	MAX. DEPTH ON GROUND	DATE	NO. OF DAYS .10 OR MORE	.50 OR MORE	1.00 OR MORE
BRUNEAU	94.3	56.5	75.4		103	28+	45	12+	3	26	0	0	0	T		T	10+	.0	0		0	0	0
[illegible]	93.0	58.5	75.8	1.9	102	28+	48	12+	9	23	0	0	0	.81	.66	.30	10	.0	0		4	0	0
CAMBRIDGE	89.6	52.3	71.0	- 1.5	101	28+	43	12+	21	21	0	0	0	.87	.64	.36	9	.0	0		3	0	0
COUNCIL	91.2M	55.6M	73.4M	.7	103	29+	45	4+	21	22	0	0	0	1.19	.88	.78	9	.0	0		3	1	0
[illegible]	86.6	56.2	71.4	- 1.6	95	31+	44	11	21	13	0	0	0	.87	.74	.28	10	.0	0		4	0	0
EMMETT 2 E	91.1M	53.6M	72.4M	- .6	102	18	45	12	11	20	0	0	0	.72	.62	.26	8	.0	0		3	0	0
GLENNS FERRY	94.4	55.4	74.9	- .5	104	28+	40	11	7	25	0	0	0	.00	- .12	.00		.0	0		0	0	0
GRAND VIEW 2 W	92.8	56.8	74.8	- 1.7	103	28	44	3	3	25	0	0	0	.18	.07	.10	10	.0	0		1	0	0
[illegible]	88.2M	52.4	70.3M	- .4	97	27	44	3	14	16	0	0	0	.53	.41	.30	9	.0	0		2	0	0
MOUNTAIN HOME	90.8	55.7	73.3	- .6	100	28+	43	11	11	20	0	0	0	.04	- .09	.02	11+	.0	0		0	0	0
[illegible]	89.7	50.5	70.1		100	28	39	3	24	21	0	0	0	1.19		.39	11	.0	0		4	0	0
[illegible] EXPERIMENT STA	90.9	53.1	72.0	- .9	103	28	42	3	29	21	0	0	0	.98	.83	.53	11	.0	0		3	1	0
[illegible]	90.4	55.2	72.8	- 2.0	102	29+	45	11+	15	20	0	0	0	.67	.54	.24	9	.0	0		2	0	0
SWAN FALLS POWER HOUSE	94.8	62.8	78.8	- 1.3	105	18	50	11	4	25	0	0	0	.35	.22	.17	9	.0	0		2	0	0
WEISER 2 SE	90.0	52.2	71.1	- 3.0	100	31	43	11+	19	21	0	0	0	.79	.68	.25	9+	.0	0		3	0	0
DIVISION			73.2	- .8										.62	.47			.0					
SOUTHWESTERN HIGHLANDS 06																							
HOLLISTER	84.6	54.5	69.6	- 1.1	92	28	40	11	32	9	0	0	0	.62	.17	.62	10	.0	0		1	1	0
REYNOLDS	84.6	51.3	68.0		95	29+	37	4	56	12	0	0	0	.28		.13	9	.0	0		2	0	0
TWIN CREEK	85.7M	45.0M	65.4M	1.2	94	1	29	12+	58	10	0	3	0	.25	- .17	.20	10	.0	0		1	0	0
DIVISION			67.7	- .3										.38	- .02			.0					
CENTRAL PLAINS 07																							
BLISS	90.8	55.6	73.2	- 1.0	97	28+	41	11	14	23	0	0	0	.12	.00	.09	10	.0	0		0	0	0
BURLEY FAA AP	87.5	53.0	70.3	- .6	96	14	41	11	18	14	0	0	0	.08	- .21	.08	10	.0	0		0	0	0
CASTLEFORD 2 N	88.6	53.1	70.9		97	19	41	11+	19	19	0	0	0	.21		.21	10	.0	0		1	0	0
HAZELTON	89.4	52.7	71.1	- 1.1	98	28	40	11	16	18	0	0	0	.05	- .17	.05	10	.0	0		0	0	0
JEROME	91.0	57.7	74.4	.9	99	28+	43	11	9	21	0	0	0	.39	.22	.39	10	.0	0		1	0	0
MAGIC DAM																							
MINIDOKA 10 WNW	87.0	48.2	67.6		95	30+	37	11	37	13	0	0	0	.09		.09	11	.0	0		0	0	0
MINIDOKA DAM	88.9	55.7	72.3		96	22	44	11	10	18	0	0	0	.08		.05	10	.0	0		0	0	0
PAUL 1 ENE	87.5	51.9	69.7	- .4	97	23	41	3	25	14	0	0	0	.10	- .16	.10	11	.0	0		1	0	0
RUPERT	86.6	46.6	66.6		94	16	37	12+	46	15	0	0	0	.21		.21	11	.0	0		1	0	0
RIGBY	86.6	51.7	69.2	.3	94	14	39	11	27	11	0	0	0	.13	- .07	.06	10	.0	0		0	0	0
SHOSHONE 1 WNW	93.0	57.9	75.5	1.9	100	29+	40	11	11	22	0	0	0	.28	.13	.28	10	.0	0		1	0	0
TWIN FALLS 2 NNE																							
TWIN FALLS 3 SE	87.3	55.2	71.3	- .6	95	29+	45	12+	26	17	0	0	0	.45	.26	.45	11	.0	0		1	0	0
TWIN FALLS WSO	85.1	52.6	68.9		94	29	40	11	40	10	0	0	0	.27		.27	11	.0	0		1	0	0
DIVISION			70.8	- 1.3										.19	- .02			.0					
NORTHEASTERN VALLEYS 08																							
CHALLIS	88.4	50.2	69.3	1.1	96	19+	38	3	23	17	0	0	0	.07	- .48	.05	11	.0	0		0	0	0
CHIEF BARTON FLAT	83.3	45.5	64.4	3.7	91	22	33	3	59	2	0	0	0	.54	- .33	.32	2	.0	0		1	0	0
GIBBONSVILLE																							
LEMHORE 2	83.8M	41.0M	62.4M		93	14	31	12	94		0	1	0	.40		.21	2	.0	0		2	0	0
MACKAY RANGER STATION	86.9	47.7	67.3	1.2	98	14	37	13+	20	7	0	0	0	.35	- .50	.28	10	.0	0		1	0	0
MACKAY 4 NW	84.0	49.1	66.6		92	14	36	5	36	1	0	0	0	.28		.25	10	.0	0		1	0	0
MAY	88.6	43.2	65.9	.7	95	29	31	3	35	18	0	1	0	.27	- .29	.14	10	.0	0		1	0	0
SALMON 1 N	90.8	51.5	71.2	3.2	99	14	39	12	9	22	0	0	0	.33	- .38	.09	2	.0	0		0	0	0
DIVISION			66.7	1.2										.32	- .51			.0					
UPPER SNAKE RIVER PLAINS 09																							
ABERDEEN EXP STATION	87.4	50.5	69.0	- .1	97	15	39	3	28	16	0	0	0	.07	- .19	.07	29	.0	0		0	0	0
AMERICAN FALLS 1 SW	90.9	52.7	71.8	1.2	98	14	40	3	9	22	0	0	0	.01	- .38	.01	11	.0	0		0	0	0
ARCO 3 SW	87.5	50.8	69.2		94	22+	37	3	21	11	0	0	0	.17		.09	11	.0	T	11	0	0	0
ASHTON	83.5	49.0	66.3	2.6	93	15+	37	3	31	2	0	0	0	.01	- .63	.01	2	.0	0		0	0	0
BLACKFOOT 2 SSW	88.2	51.3	69.8	- 1.6	95	22+	40	4+	13	11	0	0	0	.00	- .36	.00		.0	0		0	0	0
CRATERS OF THE MOON NM	83.8	51.5	67.7		89	20+	39	3	27	0	0	0	0	.21		.09	7	.0	0		0	0	0
DUBOIS EXP STATION	86.6	53.8	70.2	1.4	96	15+	38	3	19	7	0	0	0	.27	- .40	.16	1	.0	0		1	0	0
FORT HALL INDIAN AGNCY	87.8	52.5	70.2	- .2	97	14	39	3	11	11	0	0	0	.00	- .42	.00		.0	0		0	0	0
HAMER 4 NW	90.1	47.5M	68.8M		98	14	35	3	16	20	0	0	0	T		T	28+	.0	0		0	0	0
HOWE																							
IDAHO FALLS 2 ESE	89.1	52.5	70.8		96	20	40	3	6	14	0	0	0	.06		.04	19	.0	0		0	0	0
IDAHO FALLS FAA AP	88.4	52.2	70.3	1.4	98	14	41	3	14	15	0	0	0	.34	- .02	.33	20	.0	0		1	0	0
IDAHO FALLS 46 W	89.6	48.7	69.2	1.1	97	14	36	4+	16	18	0	0	0	.03	- .29	.03	18	.0	0		0	0	0
MALAD 2 E	90.8	51.3	71.1		101	14	39	12+	13	22	0	0	0	.30		.30	16	.0	0		1	0	0
MASSACRE ROCKS ST PK	92.5	51.8	72.2		100	14	36	3	11	26	0	0	0	.04		.04	10	.0	0		0	0	0
POCATELLO WSO AP //R	90.4	52.3	71.4	- .1	102	14	40	3	11	19	0	0	0	.14	- .22	.09	17	.0	0		0	0	0
ST ANTHONY 1 WNW	82.8	48.7	65.8	.2	94	15	37	3	39	1	0	0	0	.00	- .62	.00		.0	0		0	0	0
SUGAR	86.3	48.4	67.4	1.7	97	14	38	3	22	7	0	0	0	.00	- .55	.00		.0	0		0	0	0
DIVISION			69.5	1.0										.10	- .34			.0					

// REFERENCE NOTES FOLLOWING STATION INDEX

MONTHLY SUMMARIZED STATION AND DIVISIONAL DATA

IDAHO
JULY 1974

STATION	TEMPERATURE													PRECIPITATION									
										NO. OF DAYS								SNOW, SLEET			NO. OF DAYS		
										MAX.		MIN.											
	AVERAGE MAXIMUM	AVERAGE MINIMUM	AVERAGE	DEPARTURE FROM NORMAL	HIGHEST	DATE	LOWEST	DATE	DEGREE DAYS	90° OR ABOVE	32° OR BELOW	32° OR BELOW	0° OR BELOW	TOTAL	DEPARTURE FROM NORMAL	GREATEST DAY	DATE	TOTAL	MAX. DEPTH ON GROUND	DATE	.10 OR MORE	.50 OR MORE	1.00 OR MORE
* * *																							
EASTERN HIGHLANDS 10																							
ARBON 2 NW	88.6	49.6	69.1		95	14	35	3	15	16	0	0	0	.34		.27	19	.0	0		1	0	0
CONDA	83.0	48.8	65.9	2.2	93	15	35	3	41	2	0	0	0	.82	.04	.48	20	.0	0		2	0	0
DRIGGS	83.9	47.6	65.8	1.7	92	6	35	12+	32	2	0	0	0	.23	- .55	.12	2	.0	0		1	0	0
GRACE	84.8	48.5	66.7	1.3	94	14	37	12+	28	4	0	0	0	.11	- .61	.11	2	.0	0		1	0	0
HENRY																							
IDAHO FALLS 16 SE	83.8	47.7	65.8		94	28+	32	3	40	4	0	1	0	.17		.07	15	.0	0		0	0	0
ISLAND PARK DAM	81.4	44.8	63.1	2.5	91	14	34	12+	80	1	0	0	0	.81	- .26	.19	30+	.0	0		4	0	0
KILGORE	80.4	40.7	60.6		90	14	30	12	138	1	0	2	0	.49		.15	2	.0	0		2	0	0
LIFTON PUMPING STATION	81.3	51.8	66.6	.1	88	13	43	3	22	0	0	0	0	2.33	1.81	1.85	15	.0	0		4	1	1
MALAD	89.6	54.1	71.9	1.1	100	14	43	4+	5	18	0	0	0	.36	- .30	.11	18	.0	0		2	0	0
MALAD CITY	90.3	48.6	69.5		100	14	36	4+	9	21	0	0	0	1.27		.60	27	.0	0		3	1	0
MONTPELIER RANGER STA	84.6	48.4	66.5	.7	96	15	35	3	40	2	0	0	0	1.42	.78	.60	16	.0	0		5	1	0
OAKLEY	84.3	54.9	69.6	- 1.3	92	19+	39	12	20	3	0	0	0	.30	- .38	.20	17	.0	0		1	0	0
PALISADES DAM	87.2	53.4	70.3		95	14	38	3	10	7	0	0	0	.61		.30	2	.0	0		3	0	0
PRESTON SUGAR FACTORY	89.3	50.6	70.0		98	14	39	12+	16	17	0	0	0	.55		.26	3	.0	0		2	0	0
STREVELL	86.5M	52.5M	69.5M	- .5	95	14	42	12+			0	0	0	1.40	.71	1.08	16	.0	0		3	1	1
SWAN VALLEY	88.0	44.5	66.3		97	14	33	12+	17	10	0	0	0	.11		.04	17+	.0	0		0	0	0
TETONIA EXP STATION	83.7	46.2	65.0		94	14	34	3	54	3	0	0	0	.12		.09	2	.0	0		0	0	0
DIVISION			67.2	1.1										.67	- .05			.0					

SEE REFERENCE NOTES FOLLOWING STATION INDEX

DAILY PRECIPITATION

STATION	TOTAL	1	2	3	4	5	6	7	8	9	10	11	12	13	14	15	16	17	18	19	20	21	22	23	24	25	26	27	28	29	30	31
[illegible]																																
[illegible]	[illegible]					20	10	T	01	.25	17	20	01						.01	.58												
[illegible]	[illegible]	[illegible]				40		01	04	.50	07	04						.10		.32			T								T	
[illegible]	[illegible]				21	15	[illegible]		02	08	11	41						T	T	.12			.02									
[illegible]	56					11			02	.45	27	27						04		40												
[illegible]	[illegible]	[illegible]		.06	08	09		28	09	48	01	27						.03	13	37											.02	
[illegible]	[illegible]			T		09	06		36	30	57	.28						.15		.35			T								.03	
[illegible]	48					21	03		02	07	03	29							T	.33												
[illegible]	.83					19	14		12	39	.02	22						.06		.39			T								.10	
[illegible]	44				T	23			18	27	07	03						T	T	.06			T							T		
[illegible]																																
[illegible]	[illegible]					T	26	02	T	10	.11	42	16	.15																		
[illegible]	[illegible]					39	09		T	08	37	17								.05												
[illegible]	[illegible]				.10	40		01		09	.30	22								06												
[illegible]	81					16	21	T	T	05	.23	18	.10							T	T	.01								T		
[illegible]	[illegible]					22	17		18	12	07	06							T	.14			.02									
[illegible]	85					12	T	T	05	02	50	04	12							T		T								T		
[illegible]																																
[illegible]	[illegible]					03	13		08		.50	19								.06	05											
[illegible]	[illegible]						09	27			13	35	25			T	T			T	.16		T									
[illegible]	75					01		02	01	10	15	33									.13											
[illegible]	86					06	07	.10	T	10	15	20	06								.12											
[illegible]	46				05	04			T	01	.22	04							.03	01										T		
[illegible]	52					09	03		04	07	16	11									.02											
[illegible]	[illegible]	T				T	T	T	03	13	.11	76								.01	10											
[illegible]																																
ANDERSON DAM	09								06	01	01	T							01													
[illegible]	57									22	14	21																				
[illegible]	T								T	T		T																				
[illegible]	[illegible]					.19	11	01	T		18	23	04									.02							T	T		
[illegible]	80						T	01	14	50	02	11	01								.01											
[illegible]	90	T						16	03	33	35	11				T												T			.02	
[illegible]	61							02	20	39		T																				
[illegible] RANGER STATION							-		-							-			-	-		-				-	-	-	-	-	-	
[illegible]	74		T				02	.15			24	.15							.02	.02	02										.12	
[illegible]	[illegible]						[illegible]		11	42	21	32				T												T		T	T	
[illegible]	[illegible]	02						07			27	47	02			T					.54										.06	.06
[illegible]	[illegible]							10		T	65	48	1.20			65					47											
[illegible]	48					T	.06		02		27	12	01							.01												
[illegible] RANGER STA	25										.25																					
[illegible]	[illegible]						08		07	.45	31	15																				
GRANGEVILLE 11 SE	.64					21	01	20		01	20	40									61											
[illegible]	14										07	07																				
[illegible] RANGER STATION	34		T							03	16	15									T											
[illegible]	[illegible]						26		T	03	17	18	43																			
[illegible]	T										T																			T		
[illegible]	[illegible]						T	03	24	16	22	06																				
[illegible]	37									T		37									T											
[illegible]											-	-		-			-		-		-		-		-	-	-	-	-	-		-
[illegible]	[illegible]							03	T	45	32	.25								T												
[illegible]	44	[illegible]		07			T	01		16	12	06	T				T														T	
[illegible] RANGER STA	.85							03		40	62	80	T																			
[illegible]										-	-			-		-		-		-		-		-	-		-		-	-		-
PIERCE 2	63									03	15	24	.21																			
[illegible]	[illegible]						23	.16	01	T	58	.19	08			01				04	.29		.02									
[illegible]	82		.17	02				10			18	18				02	03														.01	
[illegible]					-									-	-	-		-		-	-	-	-		-	-	-	-	-	-	-	-
[illegible]	T					.14	20	T	T	.03	15	17	.01							02												
[illegible]	68		T				02	12	02	T	35	14				T																
YELLOW PINE 7 S	.15							09		21	49	29	07																		.03	
[illegible]																																
BOISE 7 N	[illegible]	T				T	01	T	05	48	30	07							T											T		
[illegible]	48							T		.11	16	21								T												
[illegible]	[illegible]						05		09	23	16	T				T			T											T		
[illegible]	T								T		T																					
[illegible]	[illegible]							.17	.15	17	30	02																				
[illegible]	87							09	25	36	05	12																				
[illegible]	[illegible]							11		78		31																				
[illegible]	[illegible]						01	22	17	18	28	61																				
EMMETT 2 E	[illegible]							05	26	20	08	13																				
[illegible]	60																															
GRAND VIEW 2 W	.18								02	06	.10																					
KUNA 2 NNE	[illegible]	T							08	30	14	01																				
[illegible]	4									02	T	02																				
[illegible]	[illegible]	[illegible]						[illegible]	28	25	21	39																				
[illegible]	48	T					04			17	24	53								T											.02	
[illegible]	[illegible]	.18					05		33	24	.06	05																				
[illegible]	[illegible]								T	17	14	04																				
[illegible]	[illegible]						06	.13	[illegible]	25	03	17																				
[illegible]																																
[illegible]	[illegible]										62																					
[illegible]	[illegible]					T				.13	12	03								T												
[illegible]	[illegible]										20				01	01												T	.03	T		
[illegible]																																
[illegible]	[illegible]		T								09																					
CASTLEFORD 2 N	[illegible]					T					08					T																
[illegible]	[illegible]										.21																					
[illegible]	[illegible]					T					05																					
[illegible]	[illegible]		T						T		.39																					
[illegible]	[illegible]							T				09										-			-	-	-		-	-		-
[illegible]	[illegible]	T									05	03				T																

SEE REFERENCE NOTES FOLLOWING STATION INDEX

DAILY PRECIPITATION

IDAHO
JULY 1974

STATION	TOTAL	1	2	3	4	5	6	7	8	9	10	11	12	13	14	15	16	17	18	19	20	21	22	23	24	25	26	27	28	29	30	31
		DAY OF MONTH																														
PAUL 1 ENE	.10											.10																				
PICABO	.21											.21										T										
RICHFIELD	.13		.04								.06	.03																				
SHOSHONE 1 WNW	.28										.28	T								T												
TWIN FALLS 2 NNE	-	-	-	-	-	-	-	-	-	-	-	-	-	-	-	-	-	-	-	-				-	-	-		-	-			
TWIN FALLS 3 SE	.45											.45					T				T											
TWIN FALLS WSO	.27	T										.27									T											
x x x NORTHEASTERN VALLEYS 08																																
CHALLIS	.07			T			T	.02				.05					T															
CHILLY BARTON FLAT	.54		.32								.08	.05								.04	.01							T	T	.04		
GIBBONSVILLE	-	-	-	-	-	-	-	-	-	-	-	-	-	-	-	-	-	-	-	-	-	-	-	-	-	-			-	-	-	-
LEADORE 2	.40		.21			T		T			.09	.10																			T	
MACKAY RANGER STATION	.35										.28								.07													
MACKAY 4 NW	.28		T								.25								T		T							T		.03		
MAY	.27		.02					T			.14	.03				.03	.05															
SALMON 1 N	.33		.09				.02	.02			.08					T					.05										.07	
x x x UPPER SNAKE RIVER PLAINS 09																																
ABERDEEN EXP STATION	.07																T													07		
AMERICAN FALLS 1 SW	.01											.01				T																
ARCO 3 SW	.17		T									.09							.08		T							T		T		
ASHTON	.01	T	.01	T												T			T											T		
BLACKFOOT 2 SSW	.00																															
CRATERS OF THE MOON NM	.21		.02					.09			.04	.06							T										T			
DUBOIS EXP STATION	.27	.16	T				.07															T									.04	
FORT HALL INDIAN AGNCY	.00																															
HAMER 4 NW	T		T					T								T				T									T			
HOWE	-	-	-	-	-	-	-	-	-	-	-	-	-	-	-	-	-	-	-	-	-	-	-	-	-	-	-	-	-	-	-	-
IDAHO FALLS 2 ESE	.06		.02																	.04												T
IDAHO FALLS FAA AP	.34		.01								T										33								T		T	T
IDAHO FALLS 46 W	.03																		.03													T
MALTA 2 E	.30																.30	T	T							T						
MASSACRE ROCKS ST PK	.04						T				.04	T					T															
POCATELLO WSO AP //R	.14		.01			T	T				.03					.01	T	.09					T						T			
ST ANTHONY 1 WNW	.00																															
SUGAR	.00																															
x x x EASTERN HIGHLANDS 10																																
ARBON 2 NW	.34															.04	.03			.27			T									
CONDA	.82		.08	.07													14	T			.48	06			T							
DRIGGS	.23		.12		T			.05																								.06
GRACE	.11		.11																													
HENRY	-	-	-	-	-	-	-	-	-	-	-		-	-	-	-	-	-	-	-	-	-	-	-	-	-	-	-	-	-	-	
IDAHO FALLS 16 SE	.17	T	.06				.01	T			.03					.07			T				T								T	
ISLAND PARK DAM	.81		.19	.10								.02					.02				.06				.19						.19	.04
KILGORE	.49	.06	.15	T				.03								T				.10	.04			.05					.02		.04	T
L PTON PUMPING STATION	2.33		.19													1.85	T	.11			.13		.01								04	
MALAD	.36		.10									T					.08		.11	T	.02			T				.05				
MALAD CITY	1.27															T	.17	.37		.04	.04							.60		T		.05
MONTPELIER RANGER STA	1.42		.23	.12													.60		.02		.06	.13			.25				.01			
OAKLEY	.30										.09					.01		.20														
PALISADES DAM	.61		.30														.15	T	.01		.03								.12			
PRESTON SUGAR FACTORY	.55		.06	.26													.15		.06			.02										T
RIRIE 12 ESE	.36																			.35												
STREVELL	1.40						T				T					T	1.08		.11	T	T			.21								
SWAN VALLEY	.11																.04	.04	.03													
TETONIA EXP STATION	.12		.09				T										.03		T												T	T

SEE REFERENCE NOTES FOLLOWING STATION INDEX

TOTAL SNOWFALL AND NUMBER OF DAYS WITH ONE INCH OR MORE ON GROUND

SEASON OF 1973 - 1974

IDAHO

STATION		JULY	AUG	SEPT	OCT	NOV	DEC	JAN	FEB	MAR	APR	MAY	JUNE	TOTAL	TOTAL PRECIPITION
PANHANDLE 01															
BRIVIEW MOLL BASIN	SNOWFALL					20.5	1.3	-	4.0	.3				- E	32.47
	1 IN ON GD					12	1	-	3					-	
BONNERS FERRY 1 SW	SNOWFALL					34.3	12.7	21.0	14.5	.5	.5			83.5	31.03
	1 IN ON GD					18	4	17	9					48	
CABINET GORGE	SNOWFALL					25.5	14.6	32.7	15.9	7.3	T			96.0	40.56
	1 IN ON GD					16	11	25	28	11				91	
COEUR D'ALENE 1 E	SNOWFALL					31.0	7.4	16.1	-	-				-	35.54
	1 IN ON GD					17	6	16	3					42	
FORTHILL	SNOWFALL					19.0	8.0	-	10.0	-				- E	26.65
	1 IN ON GD					17	13	16	3	1				50	
PRIEST RIVER EXP STA	SNOWFALL				T	37.7	19.8	23.5	24.5	5.5		-		-	45.82
	1 IN ON GD					17	31	31	28	27				134	
SAINT MARIES	SNOWFALL				-	-	11.5	13.7	.3	.3				- E	40.47
	1 IN ON GD					16	11	16						43	
SANDPOINT EXP STATION	SNOWFALL				T	33.0	9.0	24.5	11.0	5.0	T			82.5	47.29
	1 IN ON GD					17	22	19	18	7				83	
TENSED	SNOWFALL				2.0	-	-	-	-	1.3	T	T		-	37.40
	1 IN ON GD				1	14	-	-		1				-	
* * *															
NORTH CENTRAL PRAIRIES 02															
COTTONWOOD	SNOWFALL				1.0	32.0	16.0	9.0	5.0	9.0	2.0	T		74.0	18.16
	1 IN ON GD					19	7	16	6	4	1			53	
GRANGEVILLE	SNOWFALL				2.0	12.0	6.0	7.0	1.0	9.0	T	1.0		38.0	18.91
	1 IN ON GD				1	-	5	-	2	4				-	
MOSCOW UNIV OF IDAHO	SNOWFALL				2.0	29.0	18.0	16.5	2.5	7.0	.5			75.5	36.94
	1 IN ON GD				1	19	5	16		3				44	
NEZPERCE	SNOWFALL				7.0	23.0	15.0	15.5	11.0	10.5	3.0	1.5		86.5	21.08
	1 IN ON GD				1	19	8	18	12	8		1		67	
POTLATCH 3 NNE	SNOWFALL					29.0	13.0	-	3.5	.5	T			-	35.74
	1 IN ON GD					-	5	-	-					-	
WINCHESTER 1 SW	SNOWFALL				8.0	40.5	27.0	22.0	23.5	19.5	13.0	5.5	T	159.0 E	28.31
	1 IN ON GD				-	23	24	24	28	26	2			-	
NORTH CENTRAL CANYONS 03															
DWORSHAK FISH HATCHERY	SNOWFALL					-	-	-	T	T				-	30.83
	1 IN ON GD					-	-	-						-	
FENN RANGER STATION	SNOWFALL					33.0	10.0	13.5	3.0	5.5	.5			65.5	46.50
	1 IN ON GD					19	18	31	12	4				84	
KAMIAH	SNOWFALL					-	-	9.3						-	25.76
	1 IN ON GD					-	-	-	-					-	
KOOSKIA	SNOWFALL				T	8.5	5.5	7.5	1.0	T	T			22.5	23.86
	1 IN ON GD					1	4	13						18	
LEWISTON WSO AP	SNOWFALL				.9	3.2	6.6	5.3	T	.2	T	T		16.2	15.20
	1 IN ON GD					1	5	14						20	
ORFINO	SNOWFALL				T	1.3	5.6	6.1						13.0	32.34
	1 IN ON GD					1	5	16						22	
RIGGINS	SNOWFALL					2.0	3.0	1.0	-	-	-			-	17.75
	1 IN ON GD						2	-						-	

SEE REFERENCE NOTES FOLLOWING STATION INDEX

TOTAL SNOWFALL AND NUMBER OF DAYS WITH ONE INCH OR MORE ON GROUND

SEASON OF 1973 - 1974 IDAHO

STATION		JULY	AUG	SEPT	OCT	NOV	DEC	JAN	FEB	MAR	APR	MAY	JUNE	TOTAL	TOTAL PRECIPITION
* * *															
CENTRAL MOUNTAINS 04															
ANDERSON DAM	SNOWFALL					29.0	25.0	29.5	18.0	7.0	T			108.5	24.64
	1 IN ON GD					12	12	31	28	21				104	
ARROWROCK DAM	SNOWFALL					25.5	14.0	10.0	9.0	6.0	T			64.5	19.82
	1 IN ON GD					10	9	29	28	16				92	
ATLANTA	SNOWFALL				1.0	64.3	64.0	57.0	48.5	34.0	8.0	2.0	-	- E	28.05
	1 IN ON GD					-	31	31	28	31	25			-	
AVERY R. S. NO 2	SNOWFALL				-	24.6	26.5	28.7	22.5	9.5	1.7			-	48.48
	1 IN ON GD					16	25	31	28	28				128	
BROWNLEE DAM	SNOWFALL					-	10.8	6.5	.1	T				-	18.62
	1 IN ON GD					-	5	14						-	
CASCADE 1 NW	SNOWFALL					40.0	31.0	32.0	21.5	16.0	5.5			146.0	28.88
	1 IN ON GD					23	31	31	28	26				139	
CENTERVILLE ARBAUGH RH	SNOWFALL				T	46.4	37.3	30.8	-	24.6	3.3	3.0		- E	31.27
	1 IN ON GD					18	31	31	28	31	12			151	
CLARKIA RANGER STATION	SNOWFALL					-	-	28.0	19.3	13.3	2.3		-	- E	45.28
	1 IN ON GD					-	31	31	28	31	-		-	-	
COBALT	SNOWFALL				.1	8.8	31.4	17.4	16.8	24.3	3.5	-		- E	18.74
	1 IN ON GD					25	31	31	28	31	14			160	
DEADWOOD DAM	SNOWFALL				.5	-	50.0	46.0	30.0	27.0	9.0	1.0	T	- E	44.10
	1 IN ON GD					-	31	31	28	31	30	7		-	
DIXIE	SNOWFALL				5.5	63.5	60.0	52.5	52.0	53.5	17.0	10.0	3.5	317.5	39.59
	1 IN ON GD				3	30	31	31	28	31	30	24	1	209	
ELK CITY	SNOWFALL				2.0	43.0	17.5	41.5	22.5	22.1	9.0	T		157.6	29.08
	1 IN ON GD				1	29	30	29	28	31	21			169	
ELK RIVER 1 S	SNOWFALL				T	55.0	23.0	32.0	23.0	14.0	3.0	T		150.0 E	43.62
	1 IN ON GD					23	31	31	28	31	15			159	
FAIRFIELD RANGER STA	SNOWFALL				T	17.9	25.0	20.7	10.2	7.0	.5			81.3	15.28
	1 IN ON GD					21	22	31	28	27	1			130	
GALENA	SNOWFALL	-	-	-	-	-	-	-	-	-	-	-	-	-	-
	1 IN ON GD	-	-	-	-	-	-	-	-	-	-	-	-	-	
GARDEN VALLEY RS	SNOWFALL					15.0	23.0	16.0	8.0	7.0				69.0	30.68
	1 IN ON GD					12	12	31	28	16				99	
GRANGEVILLE 11 SE	SNOWFALL				T	12.0	13.0	1.0	T	1.0	T			27.0	23.19
	1 IN ON GD					4	5	14						23	
GROUSE	SNOWFALL				-	23.5	17.0	8.0	16.0	17.5	T			- E	13.37
	1 IN ON GD					18	31	31	28	28				136	
HAILEY RANGER STATION	SNOWFALL			-	-	-	23.0	-	7.5	5.5	1.0	T		- E	15.88
	1 IN ON GD			-	-	-	21	31	28	22	1			-	
HEADQUARTERS	SNOWFALL				T	59.5	24.0	36.0	23.0	17.0	3.0	2.5		165.0	51.64
	1 IN ON GD					27	31	31	28	31	18	1		167	
HILL CITY	SNOWFALL					-	-	9.0	14.0	3.0				- E	16.01
	1 IN ON GD					-	-	31	28	31	9			-	
IDAHO CITY	SNOWFALL					25.0	24.0	27.0	17.0	8.0				101.0	29.19
	1 IN ON GD					14	31	31	28	31	6			141	
KELLOGG	SNOWFALL					-	-	-	-	-	-	-	-	-	-
	1 IN ON GD					-	-	-	-	-	-	-	-	-	
KETCHUM R S	SNOWFALL					-	36.0	23.5	15.5	22.5	-	T		- E	21.57
	1 IN ON GD					-	31	31	28	31	-			-	
LOWMAN 3 E NO 2	SNOWFALL					-	-	-	-	-	-	-		-	-
	1 IN ON GD					-	-	-	-	-	-	-		-	
MC CALL	SNOWFALL					70.0	47.0	35.0	44.0	34.0	8.0			238.0 E	37.80
	1 IN ON GD					28	31	31	28	31	18			167	

SEE REFERENCE NOTES FOLLOWING STATION INDEX

TOTAL SNOWFALL AND NUMBER OF DAYS WITH ONE INCH OR MORE ON GROUND

SEASON OF 1973 - 1974

IDAHO

STATION		JULY	AUG	SEPT	OCT	NOV	DEC	JAN	FEB	MAR	APR	MAY	JUNE	TOTAL	TOTAL PRECIPITION
MIDDLE FORK LODGE	SNOWFALL					10.1	11.2	12.9	18.2	6.0	T			58.4	23.75
	1 IN ON GD					19	12	31	28	26				116	
NEW MEADOWS RANGER STA	SNOWFALL					52.3	37.6	18.2	18.8	5.2		T		132.1 E	35.45
	1 IN ON GD					15	31	31	28	24				129	
NORTH STAR RANCH	SNOWFALL					25.5	18.5	15.5	10.2	4.3	T			74.0	27.23
	1 IN ON GD					22	16	28	19	4				89	
PIERCE	SNOWFALL				-	-	-	41.0	25.0	55.1	-	-	-	-	-
	1 IN ON GD				-	-	-	31	28	31	-	-	-	-	
PIERCE 2	SNOWFALL	-	-	-	-	-	-	-	-	-	-	-		-	-
	1 IN ON GD	-	-	-	-	-	-	-	-	-	16			-	
POWELL	SNOWFALL			T	T	72.6	56.9	64.4	50.7	29.9	7.1	4.5		286.1	48.16
	1 IN ON GD					30	31	31	28	31	25	4		180	
SHOUP	SNOWFALL					6.5	25.5	5.0	1.0	-				-	15.26
	1 IN ON GD					11	26	31	27	-				-	
STANLEY	SNOWFALL			-	-	-	-	-	-	-	-	-	-	-	-
	1 IN ON GD				-	-	-	-	-	-	-	-	-	-	
WALLACE WOODLAND PARK	SNOWFALL				T	34.6	24.2	23.9	26.3	8.6	4.7	2.4		124.7	56.27
	1 IN ON GD					20	12	25	28	21	2	1		109	
WARREN	SNOWFALL				7.0	57.0	40.0	39.0	42.7	52.5	17.5	2.0	2.0	259.7 E	35.85
	1 IN ON GD				3	30	31	31	28	31	30	10		194	
YELLOW PINE 7 S	SNOWFALL				T	44.3	31.9	20.1	32.9	13.4	9.7	5.3		157.6	40.68
	1 IN ON GD					28	31	31	28	31	21	3		173	
SOUTHWESTERN VALLEYS 05															
BOISE 7 N	SNOWFALL					21.9	12.5	14.9	8.0	13.0	1.2	T		71.5	19.70
	1 IN ON GD					10	9	21	8	7				55	
BOISE LUCKY PEAK DAM	SNOWFALL					4.0	T	-	-					-	12.40
	1 IN ON GD					-		-	-					-	
BOISE WSO AP	SNOWFALL					8.8	4.5	6.0	2.4	5.7	T			27.4	11.62
	1 IN ON GD					7	1	9		1				18	
BRUNEAU	SNOWFALL							-						-	7.79
	1 IN ON GD							-						-	
CALDWELL	SNOWFALL					10.8	5.3	4.0	T					20.1 E	9.49
	1 IN ON GD					2	1	1						4	
CAMBRIDGE	SNOWFALL					24.0	-	9.0	-					-	24.25
	1 IN ON GD					11	-	-	-					-	
COUNCIL	SNOWFALL					35.0	21.5	19.0	9.0	-				- E	34.81
	1 IN ON GD					13	7	20	12					52	
DEER FLAT DAM	SNOWFALL					5.1	3.5	5.0	2.0					15.6	8.77
	1 IN ON GD					6	3	9						18	
EMMETT 2 E	SNOWFALL					.5	2.0	-	-	1.0				- E	12.18
	1 IN ON GD							-	-					-	
GLENNS FERRY	SNOWFALL					6.5	-	4.0	-	1.0				-	8.44
	1 IN ON GD					-	-	-		2				-	
GRAND VIEW 2 W	SNOWFALL							1.0	-					- E	7.34
	1 IN ON GD							-						-	
KUNA 2 NNE	SNOWFALL					5.3	5.0	4.3	.5	2.0				17.1	9.73
	1 IN ON GD					3	2	9		1				15	
MOUNTAIN HOME	SNOWFALL					6.0	7.0	8.0						21.0	11.67
	1 IN ON GD					3	-	-						-	
OLA 4 S	SNOWFALL					17.0	15.0	7.0						39.0	24.01
	1 IN ON GD					11	6	17						34	
PARMA EXPERIMENT STA	SNOWFALL					6.0	3.0	5.0	1.5	.5				16.0	9.77
	1 IN ON GD					8	1	9						18	

SEE REFERENCE NOTES FOLLOWING STATION INDEX

TOTAL SNOWFALL AND NUMBER OF DAYS WITH ONE INCH OR MORE ON GROUND

SEASON OF 1973 - 1974

IDAHO

STATION		JULY	AUG	SEPT	OCT	NOV	DEC	JAN	FEB	MAR	APR	MAY	JUNE	TOTAL	TOTAL PRECIPITION
PAYETTE	SNOWFALL				-	-	7.5	-	-					- E	11.52
	1 IN ON GD				-	-	-	-	-					-	
SWAN FALLS POWER HOUSE	SNOWFALL					1.0	1.0	2.0	T	T				4.0	7.03
	1 IN ON GD							8						8	
WEISER 2 SE	SNOWFALL					3.0	9.0	5.0	-					-	11.56
	1 IN ON GD					2	5	-	-					-	
* * *															
SOUTHWESTERN HIGHLANDS 06															
GRASMERE	SNOWFALL			-	-	-	-	-	-	-	-	-	-	-	-
	1 IN ON GD			-	-	-	-	-	-	-	-	-	-	-	
HOLLISTER	SNOWFALL					-	6.5	-	5.0	12.5	-	.8		-	7.78
	1 IN ON GD					7	4	14	3	7				35	
REYNOLDS	SNOWFALL					4.0	T	-	T	7.0	T			-	10.66
	1 IN ON GD					2		-		8				-	
THREE CREEK	SNOWFALL				-	-	-	-	5.0	7.5	1.5	1.5	T	- E	11.05
	1 IN ON GD				-	-	-	-	6	-	1			-	
* * *															
CENTRAL PLAINS 07															
BLISS	SNOWFALL					-	-	-	-	-	-			-	10.87
	1 IN ON GD					6	5	14	-	-				-	
BURLEY FAA AP	SNOWFALL					2.0	7.5	7.9	2.0	7.4	T			26.8	10.62
	1 IN ON GD					1	3	15	2	6				27	
CASTLEFORD 2 N	SNOWFALL					4.6	-	3.2	T	9.2		.1		- E	10.75
	1 IN ON GD					5	-	14		2				-	
HAZELTON	SNOWFALL					4.0	10.0	5.3	1.5	10.0				30.8 E	11.26
	1 IN ON GD					6	7	14	3	4				34	
JEROME	SNOWFALL					6.4	10.5	8.0	1.0	9.5	T			35.4	10.24
	1 IN ON GD					7	4	14		4				29	
MAGIC DAM	SNOWFALL				-	-	-	9.0	.3	-	-	-	-	- E	9.97
	1 IN ON GD				-	-	10	31	-	-	-	-	-	-	
MINIDOKA 10 WNW	SNOWFALL				T	4.7	10.3	2.8	2.2	13.6	T			33.6	9.09
	1 IN ON GD					6	10	-	-	-				-	
MINIDOKA DAM	SNOWFALL				.3	3.1	6.5	3.5	1.0	6.9	1.0			22.3	9.17
	1 IN ON GD					4	10	16		8	1			39	
PAUL 1 ENE	SNOWFALL					4.5	5.0	4.0	2.0	7.8				23.3	9.03
	1 IN ON GD					-	6	-		-				-	
PICABO	SNOWFALL				T	11.0	13.0	14.0	6.0	7.0				51.0 E	13.23
	1 IN ON GD					10	12	31	28	18				99	
RICHFIELD	SNOWFALL					8.6	19.5	-	8.9	9.3				-	12.22
	1 IN ON GD					8	11	31	28	18				96	
SHOSHONE 1 WNW	SNOWFALL					6.5	10.0	8.0	3.0	6.0				33.5 E	10.10
	1 IN ON GD					-	-	-	-	-				-	
TWIN FALLS 2 NNE	SNOWFALL					7.0	5.6	5.3	1.8	7.8		T	-	-	-
	1 IN ON GD					9	4	14	1	6			-	-	
TWIN FALLS 3 SE	SNOWFALL					3.0	6.5	3.0	1.0	9.0				22.5	9.06
	1 IN ON GD					-	-	-		-				-	
TWIN FALLS WSO	SNOWFALL					7.0	9.0	6.6	4.3	13.2	.1	T		40.2	10.13
	1 IN ON GD					9	4	15	3	9				40	
* * *															
NORTHEASTERN VALLEYS 08															
CHALLIS	SNOWFALL					-	-	-	.8	1.5	T	T		-	7.72
	1 IN ON GD						-	-						-	

SEE REFERENCE NOTES FOLLOWING STATION INDEX

TOTAL SNOWFALL AND NUMBER OF DAYS WITH ONE INCH OR MORE ON GROUND

SEASON OF 1973 - 1974

IDAHO

STATION		JULY	AUG	SEPT	OCT	NOV	DEC	JAN	FEB	MAR	APR	MAY	JUNE	TOTAL	TOTAL PRECIPITION
CHILLY BARTON FLAT	SNOWFALL					2.0	-	-		-				-	6.68
	1 IN ON GD					2	-	-		-				-	
GIBBONSVILLE	SNOWFALL				1.0	-	-	14.5	13.0	2.0	T	T		- E	11.10
	1 IN ON GD					-	-	31	28	31	4			-	
LEADORE 2	SNOWFALL			-	-	-	6.0	.1	-	5.0	T	-	-	- E	6.75
	1 IN ON GD					-	-	-	2	3				-	
MACKAY RANGER STATION	SNOWFALL					8.0	16.0	4.5	5.8	-	T		T	- E	8.95
	1 IN ON GD					-	-	-	-	7				-	
MACKAY 4 NW	SNOWFALL			T	T	11.5	12.5	.5	3.0	13.5	T	T		41.0 E	8.19
	1 IN ON GD					-	-	-	-	-				-	
MAY	SNOWFALL					5.0	6.0	1.0		-				-	5.44
	1 IN ON GD					3	9	15						27	
SALMON 1 N	SNOWFALL					2.4	11.1	2.0	1.0	6.5				23.0	7.99
	1 IN ON GD					8	10	14		4				36	
UPPER SNAKE RIVER PLAINS 09															
ABERDEEN EXP STATION	SNOWFALL			T		1.0	-	-	.6	9.3	2.1	.9		-	10.82
	1 IN ON GD					2	-	-	1	2	1			-	
AMERICAN FALLS 1 SW	SNOWFALL					-	6.0	7.0	3.5	6.0	6.5			-	11.63
	1 IN ON GD					4	4	16	5	8	2			39	
ARCO 3 SW	SNOWFALL					-	11.8	6.0	3.8	-	T	T		- E	7.22
	1 IN ON GD					-	-	-		-				-	
ASHTON	SNOWFALL				1.0	36.0	33.4	23.0	14.7	17.5	3.4	1.0		130.0	20.13
	1 IN ON GD					10	31	31	28	31	1			132	
BLACKFOOT 2 SSW	SNOWFALL				T	4.7	-	-	4.0	-				- E	12.42
	1 IN ON GD					4	-	-	-	-				-	
CRATERS OF THE MOON NM	SNOWFALL				.5	22.7	14.3	16.7	6.6	8.5	T			69.3 E	12.21
	1 IN ON GD					30	31	31	28	28				148	
DUBOIS EXP STATION	SNOWFALL					12.0	11.0	3.2	2.1	9.0	T			37.3	9.31
	1 IN ON GD					8	31	31	28	30				128	
FORT HALL INDIAN AGNCY	SNOWFALL					9.0	-	-	-	-	-			- E	12.10
	1 IN ON GD					-	-	-	2	3				-	
HAMER 4 NW	SNOWFALL					6.2	13.8	3.9	2.2	6.9	T		2.0	35.0	9.21
	1 IN ON GD					8	31	31	28	10				108	
HOWE	SNOWFALL					1.0	8.0	2.0	1.5	2.0				14.5 E	7.33
	1 IN ON GD					1	6	13	2	3				25	
IDAHO FALLS 2 ESE	SNOWFALL					1.5	-	-	-	-	-			-	-
	1 IN ON GD					-	-	-	-	-	-			-	
IDAHO FALLS FAA AP	SNOWFALL				T	10.0	6.0	7.3	8.8	2.3	-	T	T	- E	13.64
	1 IN ON GD					11	17	25	26	5	2			86	
IDAHO FALLS 46 W	SNOWFALL					-	8.0	-	1.0	.5				-	10.24
	1 IN ON GD						15	21	3					39	
MALTA 2 E	SNOWFALL						-	6.0	1.0	2.5				-	11.86
	1 IN ON GD						-	17	2	3				-	
MASSACRE ROCKS ST PK	SNOWFALL				-	7.0	-	5.0	1.0	3.0	5.0			- E	12.17
	1 IN ON GD					8	-	17	1	4	2			-	
POCATELLO WSO AP	SNOWFALL				2.0	8.7	5.9	8.8	5.9	6.5	12.0	T	T	49.8	14.73
	1 IN ON GD					8	3	15	9	4	3			42	
ST ANTHONY 1 WNW	SNOWFALL					14.0	16.0	-	7.2	2.6				- E	14.55
	1 IN ON GD					7	31	31	28	26				123	
[illegible]	SNOWFALL					15.5	14.5	9.5	4.5	8.0	2.0			54.0	10.18
	1 IN ON GD					12	31	31	27	11	1			113	

SEE REFERENCE NOTES FOLLOWING STATION INDEX

TOTAL SNOWFALL AND NUMBER OF DAYS WITH ONE INCH OR MORE ON GROUND

SEASON OF 1973 - 1974

IDAHO

STATION		JULY	AUG	SEPT	OCT	NOV	DEC	JAN	FEB	MAR	APR	MAY	JUNE	TOTAL	TOTAL PRECIPITION
* * *															
EASTERN HIGHLANDS 10															
ARBON 2 NW	SNOWFALL				4.0	15.0	-	9.8	12.0	6.0	-	-		- E	18.52
	1 IN ON GD					-	-	31	-	-	-			-	
CONDA	SNOWFALL			2.0	4.0	24.0	30.0	22.7	17.8	17.8	6.6	8.0		132.8	21.14
	1 IN ON GD				2	-	31	31	28	31	-	-		-	
DRIGGS	SNOWFALL				1.2	21.0	17.5	28.5	14.5	21.5	-	8.0	4.0	- E	20.81
	1 IN ON GD					-	-	31	28	-	-	-	-	-	
GRACE	SNOWFALL					11.3	16.3	7.0	4.5	3.0	5.0			47.1	17.45
	1 IN ON GD					13	31	31	28	15	3			121	
HENRY	SNOWFALL			3.0	T	-	-	-	11.5	-	-		-	- E	22.39
	1 IN ON GD					-	31	31	28	31	-		-	-	
IDAHO FALLS 16 SE	SNOWFALL				T	26.0	19.7	15.8	10.0	13.6	11.1	.8		97.0	17.33
	1 IN ON GD					19	31	31	28	28	2			139	
ISLAND PARK DAM	SNOWFALL				7.0	68.0	51.5	51.0	32.5	73.5	16.5	4.5		304.5	37.27
	1 IN ON GD				2	30	31	31	28	31	30	13		196	
KILGORE	SNOWFALL				1.0	34.0	35.5	21.0	11.5	24.5	2.0	T	.5	130.0 E	18.76
	1 IN ON GD					19	31	31	28	31	21			161	
LIFTON PUMPING STATION	SNOWFALL				T	9.5	13.0	10.5	7.5	T	5.0			45.5	12.29
	1 IN ON GD					19	22	31	28	15	3			118	
MALAD	SNOWFALL				T	2.0	13.0	17.0	4.0	-	8.0			-	16.92
	1 IN ON GD					4	10	31	28	-	1			-	
MALAD CITY	SNOWFALL				-	2.8	11.9	15.5	5.3	4.3	7.2			-	16.57
	1 IN ON GD					6	13	31	28	10	2			90	
MONTPELIER RANGER STA	SNOWFALL			T	T	13.6	18.5	13.4	10.2	4.6	3.8	2.0	T	66.1	14.09
	1 IN ON GD					22	31	31	28	25	5	1		143	
OAKLEY	SNOWFALL					3.0	4.5	10.0	2.5	8.0	1.5			29.5	9.67
	1 IN ON GD					1	1	9	-	6				-	
PALISADES DAM	SNOWFALL					-	-	-	-	-	T			-	23.53
	1 IN ON GD					18	27	31	28	16				120	
PRESTON 3 NE	SNOWFALL					7.5	19.5	-	20.0	-		-	-	-	-
	1 IN ON GD					10	27	31	28	12		-	-	-	
PRESTON SUGAR FACTORY	SNOWFALL	-	-	-	-	-	-	-	-	-	-	-		-	-
	1 IN ON GD	-	-	-	-	-	-	-	-	-	-	-		-	
RIRIE 12 ESE	SNOWFALL					-	10.2	-	-	-	8.0			- E	17.04
	1 IN ON GD					-	-	-	-	-	-			-	
STREVELL	SNOWFALL				4.0	1.0	6.0	3.0	9.0	3.0				26.0 E	10.41
	1 IN ON GD				1		-	17	-	3				-	
SWAN VALLEY	SNOWFALL				T	20.0	19.5	37.0	13.0	13.0	8.0		T	110.5	21.49
	1 IN ON GD					14	31	31	28	22	2			128	
TETONIA EXP STATION	SNOWFALL				1.0	-	-	-	-	7.0	-			- E	20.15
	1 IN ON GD				1	6	-	-	-	3	-			-	

SEE REFERENCE NOTES FOLLOWING STATION INDEX

DAILY TEMPERATURES

IDAHO
JULY 1974

STATION		DAY OF MONTH 1	2	3	4	5	6	7	8	9	10	11	12	13	14	15	16	17	18	19	20	21	22	23	24	25	26	27	28	29	30	31	AVERAGE
* * *																																	
PANHANDLE 01																																	
BAYVIEW MODEL BASIN	MAX	89	75	76	83	68	63	68	74	62	65	69	67	73	75	85	83	68	69	82	79	86	77	83	83	86	84	83	81	84	82	92	77.2
	MIN	53	48	45	58	54	45	49	54	51	51	48	40	46	49	53	43	51	56	61	52	46	53	52	47	54	44	47	50	52	56	51	50.3
BONNERS FERRY 1 SW	MAX	78	76	80	73			80	68	69	72	67	72		84	87	77	76	82	84	85	88	85	82	86	83	87	90	93	92	94	95	81.6
	MIN	59	47	47		55		50	55	53	52	51	41		41	55	49	50	53	59	54	47	55	50	48	51	45	50	50	52	57	53	51.0
CABINET GORGE	MAX	85	75	81	78	63	74	77	73	67	69	64	71	78	86	83	76	78	87	84	86	87	84	83	86	84	89	91	93	90	94	95	81.0
	MIN	55	53	47	56	55	50	53	54	55	52	49	43	44	46	55	38	51	56	60	56	49	54	51	49	45	43	48	50	50	56	53	50.8
COEUR D'ALENE 1 E	MAX	91	74	79	83	71	74	78	81	64	68	68	69	80	88	92	77	76	89	92	85	86	89	84	84	87	87	91	95	98	96	97	83.0
	MIN	57	51	48	61	56	49	54	57	54	53	51	45	48	49	57	45	55	58	64	55	50	55	55	51	56	49	53	52	54	61	57	53.5
PORTHILL	MAX	89	74	76	68	64	73	74	72	67	73	67	72	76	86	83	76	71	79	83	86	87	84	82	86	80	87	89	90	87	94	90	79.5
	MIN	50	45	49	55	54	48	51	53	55	50	50	40	44	49	56	48	52	51	59	53	52	53	51	49	52	50	51	53	53	56	55	51.2
PRIEST RIVER EXP STA	MAX	86	74	78	76	66	74	77	76	71	70	64	69	80	90	90	79	74	84	83	83	85	84	80	84	84	86	89	93	92	92	93	80.8
	MIN	55	48	44	57	56	48	48	51	56	50	49	42	40	44	53	41	53	55	60	52	44	53	50	47	46	44	47	49	51	44	51	49.3
SAINT MARIES	MAX	80	74	84	83	69	78	79	79	78	70	67	73	84	92	90	81	83	91	91	87	89	88	83	87	87	90	94	97	97	95	97	84.7
	MIN	55	45	46	56	52	51	52	56	52	54	49	41	44	47	55	41	51	59	62	54	49	54	49	48	48	49	49	50	52	59	54	51.1
SANDPOINT EXP STATION	MAX	87	75	80	77	64	72	76	74	66	71	65	71	78	88	88	80	76	86	86	83	83	82	80	84	84	85	90	90	86	93	92	80.4
	MIN	55	42	43	54	55	48	50	48	54	50	49	39	42	48	52	41	49	53	59	50	44	50	47	47	41	43	46	48	47	55	52	48.4
TENSED	MAX	76	77	80	72	63	73	78	77	66	64	65	70	81	85	77	77	81	88	82	84	87	80	79	83	82	84	90	94	90	92	94	79.7
	MIN	45	37	42	47	46	42	48	55	52	49	47	40	39	41	48	34	48	57	59	40	40	48	47	40	41	42	41	42	45	51	45	45.1
* * *																																	
NORTH CENTRAL PRAIRIES 02																																	
COTTONWOOD	MAX	88	70	70	85	80	65	72	78	74	64	66	61	72	87	90	78	82	82	89	85	85	88	83	81	85	83	89	92	94	89	90	80.5
	MIN	55	44	44	55	48	46	46	57	49	49	46	41	47	52	55	45	49	59	60	54	54	65	51	51	53	49	53	55	57	60	59	51.8
GRANGEVILLE	MAX	73	73	87	81	69	74	80	73	64	68	64	76	84	93	80	81	86	90	87	86	90	84	82	87	85	89	93	95	90	92	94	82.3
	MIN	49	41	40	47	45	43	44	54	46	46	43	40	42	47	56	41	47	51	60	51	50	54	48	45	47	43	49	50	52	56	56	47.8
MOSCOW-UNIV OF IDAHO	MAX	73	72	82	81	75	76	77	77	75	69	61	70	81	80	85	78	83	87	87	85	86	85	80	85	85	88	93	95	90	95	95	81.6
	MIN	51	41	44	51	44	48	49	50	51	48	44	41	41	40	50	37	51	55	60	48	49	48	46	42	42	43	50	52	54	53	51	47.5
NEZPERCE	MAX	80	69	83	77	69	70	78	75	67	67	59	71	80	87	82	79	83	87	83	85	87	83	78	83	81	87	89	93	90	91	91	80.1
	MIN	51	40	42	50	44	45	47	55	52	49	47	42	44	49	50	45	50	55	57	56	52	51	50	47	43	49	47	49	52	62	54	49.2
POTLATCH 3 NNE	MAX	72	71	80	73	65	72	77	76	65	65	64	70	80	84	75	76	82	88	82	83	87	78	78	82	82	87	90	94	88	92	93	79.1
	MIN	46	38	37	46	44	44	45		48	49	45	36	38	43	49	35	49	55	58	47	41	48	44	39	40	43	40	42	46	50	44	44.3
WINCHESTER 1 SW	MAX	75	66	79	78	64	70	73	70	63	60	60	67	78	83	74	75	81	83	81	81	85	79	77	80	79	86	88	92	86	89	90	77.2
	MIN	45	39	38	45	42	41	41	51	44	45	40	36	38	46	54	35	48	53	55	46	45	57	46	38	48	39	43	49	50	55	48	45.2
* * *																																	
NORTH CENTRAL CANYONS 03																																	
DWORSHAK FISH HATCHERY	MAX	93	78	79	89	84	77	84	83	85	71	76	70	82	88	95	85	85	91	97	92	93	95	90	88	92	91	93	96	101	89	100	87.5
	MIN	58	50	49	52	55	56	56	60	57	56	53	51	46	66	59	50	53	61	64	63	58	59	55	55	55	52	56	59	60	63	61	56.4
FENN RANGER STATION	MAX	95	80	78	89	87	73	83	84	75	65	72	65	82	89	95	81	88	92	97	94	92	96	90	88	92	90	92	96	92	96	98	86.6
	MIN	52	46	43	47	52	51	53	56	53	53	50	48	50	51	54	48	49	53	60	58	53	57	50	48	48	46	45	48	52	58	53	51.1
KOOSKIA	MAX	90	79	92	90	80	83	87	85	75	75	69	80	89	97	93	87	90	96	92	92	96	90	88	92	91	95	100	103	97	100	103	89.5
	MIN	53	47	44	48	53	54	51	59	53	55	54	49	47	50	59	47	49	54	62	59	53	58	50	48	48	45	50	50	53	59	55	52.1
LEWISTON WSO AP	MAX	79	80	92	87	72	82	85	85	78	72	69	80	89	95	86	85	92	96	92	94	96	90	88	93	90	96	99	102	93	100	102	88.4
	MIN	60	53	54	59	55	54	58	62	59	53	49	50	53	59	63	53	63	67	66	63	63	65	61	56	59	58	62	65	67	68	67	59.5
ORofino	MAX	94	78	90	93	86	82	84	86	83	76	75	81	89	95	96	87	91	97	99	94	94	97	88	93	94	95	97	101	103	101	102	91.0
	MIN	57	50	48	53	54	57	56	62	59	57	53	48	50	53	60	50	53	62	66	63	56	60	54	52	52	49	52	55	57	60	59	55.4
RIGGINS	MAX	94	80	92	92	84	80	89	79	75	76	74	83	91	107	97	93	96	101	96	94	97	94	90	94	93	97	100	100	101	99	100	91.5
	MIN	56	50	50	53	54	51	53	65	55	53	52	48	51	56	60	52	53	57	74	58	59	59	54	54	56	55	58	61	61	64	62	56.3
* * *																																	
CENTRAL MOUNTAINS 04																																	
ANDERSON DAM	MAX	85	83	87	93	92	88	86	81	71	67	76	89	96	96	88	92	93	95	97	94	97	95	94	91	91	95	96	99	97	95	96	90.5
	MIN	61	51	47	52	54	54	55	58	53	52	51	47	52	55	65	55	55	62	59	60	58	60	56	54	55	53	60	62	60	60	59	56.0
ARROWROCK DAM	MAX	87	82	74	88	90	84	85	88	65	63	64	72	86	94	90	88	92	93	100	95	94	97	92	90	90	90	95	97	99	91	92	87.6
	MIN	62	52	50	52	53	54	52	55	54	52	49	49	51	57	58	52	53	57	61	63	60	62	58	56	56	57	59	64	62	63	61	56.3
ATLANTA	MAX	87	76	75	83	79	79	82	79	77	60	63	77	89	87	75	82	85	86	87	86	85	86	86	85	86	85	87	86	88	86	86	81.9
	MIN	42	40	39	33	40	41	41	42	46	46	41	33	39	40	55	42	45	47	46	45	43	46	43	44	39	40	47	46	46	46	45	42.8
AVERY R. S. NO 2	MAX	89	75	80	83	70	79	80	78	78	67	66	74	85	96	94	78	84	93	93	87	88	83	83	87	86	88	93	97	94	94	97	84.5
	MIN	47	40	41	47	50	50	51	51	51	51	47	44	41	48	53	46	52	56	60	56	47	51	47	46	46	44	47	51	50	56	51	49.0
BROWNLEE DAM	MAX	103	89	84	94	97	82	82	89	74	67	68	74	86	96	104	99	95	98	103	101	102	103	99	95	97	99	100	104	108	100	104	93.4
	MIN	66	55	55	59	61	55	59	62	53	55	52	48	55	60	68	57	60	63	71	62	67	67	62	60	60	60	66	71	69	67	68	61.1
CASCADE 1 NW	MAX	87	77	78	83	83	74	78	78	55	65	63	74	85	86	86	81	85	90	89	88	90	89	87	84	84	86	84	91	91	86	87	82.1
	MIN	42	48	36	35	43	43	43	45	46	44	41	36	38	43	54	45	41	43	50	50	46	46	46	42	42	42	47	49	47	53	48	44.3
CLARKIA RANGER STATION	MAX																																
	MIN																																
COBALT	MAX	89	80	81	85	82	82	82	73	74	67	63	81	85	92	84	87	90	89	85	87	91	92	90	89	88	89	90	89	90	83	88	84.4
	MIN	41	37	33	37	38	43	46	43	41	47	41	33	37	40	43	43	41	45	45	44	45	46	42	44	40	40	44	45	46	50	44	42.1
DEADWOOD DAM	MAX	86	79	77	82	82	77	76	75	54	57	60	75	85	87	80	81	84	88	88	87	88	87	85	82	84	86	84	91	90	88	87	81.0
	MIN	41	34	30	34	38	39	39	42	44	43	39	34	34	39	52	40	39	43	44	47	42	43	40	37	38	38	45	44	42	49	43	40.5
DIXIE	MAX	89	73	64	72	77	69	70	70	64	56	58	54	70	79	88	74	77	80	85	85	82	82	81	78	79	78	83	86	85	85	79	75.9
	MIN	39	34	27	31	37	32	39	44	36	42	39	33	33	36	46	34	33	38	47	40	41	45	36	34	35	33	35	38	38	47	38	37.4

SEE REFERENCE NOTES FOLLOWING STATION INDEX

DAILY TEMPERATURES

IDAHO
JULY 1974

STATION		DAY OF MONTH 1	2	3	4	5	6	7	8	9	10	11	12	13	14	15	16	17	18	19	20	21	22	23	24	25	26	27	28	29	30	31	AVERAGE
ELK CITY	MAX	90	90	88	88	81	65	74	73	70	77	75	68	73	87	97	70	80	86	90	84	82	81	80	83	85	84	86		92	93	85	81.9
	MIN	40	35	49	49	41	46	45	45	47	45	47	41	34	43	53	33	38	42	54	52	52	44	46	47	42	43	32		40	50	42	43.9
ELK RIVER 1 S	MAX	83	59	70	81	74	67	71	77	75	63	66	61	72	83	89	71	78	83	90	84	84	83	80	78	82	80	85	88	92	84	90	78.5
	MIN	49	39	40	43	45	47	48	50	48	51	48	38	41	45	52	45	45	53	58	53	45	51	44	40	45	39	42	46	48	51	49	46.4
FAIRFIELD RANGER STA	MAX	85	84	79	86	85	85	84	80	81	6	65	81	87	92	87	85	88	90	95	93	93	92	87	88	88	89	90	93	89	90	93	86.7
	MIN	50	52	35	36	39	37	34	40	40	40	35	35	35	36	36	36	37	37	38	41	42	41	44	46	49	40	42	42	43	44	46	40.3
GARDEN VALLEY RS	MAX	98	84	88	92	92	85	82	84	64	66	69	84	93	93	90	92	94	99	98	96	98	98	92	94	95	98	98	100	100	97	99	90.7
	MIN	54	44	38	41	46	50	46	51	52	51	48	41	44	47	58	50	48	52	52	54	49	50	48	45	45	46	52	50	50	55	50	48.6
GRANGEVILLE 11 SE	MAX	78	75	77	83	73	75	82	77	71	69	66	77	85	95	87	83	87	91	90	87	90	86	84	88	87	89	93	96	91	95	95	83.9
	MIN	52	45	46	47	52	48	50	56	51	52	49	45	47	50	57	47	51	48	60	58	54	54	50	49	50	46	48	49	53	57	55	50.8
GROUSE	MAX	86	78	82	81	83	77	76	77	78	76	63	78	87	86	84	80	84	80	85	86	86	89	86	85	86	86	77	82	87	87	88	82.1
	MIN	41	43	35	36	35	44	42	39	40	43	35	31	37	36	50	40	44	42	44	45	45	42	43	37	37	44	42	41	40	46	47	40.8
HAILEY RANGER STATION	MAX	91	89	76	85	87	87	80	82	75	82	60	79	89	91	92	90	90	92	92	95	93	95	96		90	91	93	94	96	92	90	87.8
	MIN	48	43	39	46	49	49	43	47	49	43	37	37	48	52	59	59	49	58	53	56	52	51	51		50	45	56	52	54	55	50	49.3
HEADQUARTERS	MAX	88	72	72	82	77	67	77	79	74	63	66	59	72	83	90	79	80	83	91	86	84	85	80	81	85	82	82	90	94	88	92	80.1
	MIN	42	40	39	43	44	45	44	54	49	50	46	39	41	46	47	41	45	53	56	58	46	45	45	41	42	39	40	43	42	55	50	45.5
HILL CITY	MAX	82	72	81	88	87	87	85	70	72	60	69	71	91	92	92	91	90	89	92	90	93	93	89	87	88	91	93	93	94	90	91	85.6
	MIN	48	49	31	33	36	37	39	45	47	43	44	28	40	40	55	40	38	52	47	49	46	46	44	49	52	50	53	47	46	61	48	44.6
IDAHO CITY	MAX	80	82	81	88	82	83	83	78	74	61	68	80	89	86	86	86	89	94	94	92	93	91	90	92	90	90	92	95	90	92	92	86.2
	MIN	55	39	35	38	43	50	42	49	50	48	46	32	41	45	56	46	41	52	49	51	43	49	42	44	42	42	53	50	48	51	48	45.8
KETCHUM R S	MAX																									86	85	88	87	89	85	87	
	MIN								42	50	47	37	34	42		54	41	44	50	47	51	46	43	43	45	48	41	49	48	46	48	51	45.5
LOWMAN 3 E NO 2	MAX																																
	MIN																																
MC CALL	MAX	83	76	83	78	81	71	71	74	60	56	57	69	78	87	89	79	79	85	87	87	85	87	84	81	83	84	85	88	90	86	87	79.7
	MIN	46	44	32	35	42	39	37	43	43	41	39	32	35	38	47	40	38	40	48	47	44	43	41	41	32	37	42	48	47	48	44	41.1
MIDDLE FORK LODGE	MAX	94	84	74	82	88	84	83	83	78	70	68	65	83	91	93	79	87	89	91	89	92	94	93	88	91	92	92	90	94	95	91	86.0
	MIN	42	45	35	34	41	43	43	42	49	45	45	34	36	41	43	44	43	44	46	47	47	47	47	45	45	45	44	47	48	45	49	43.6
NEW MEADOWS RANGER STA	MAX	93	80	72	82	85	76	78	78	67	67	58	63	78	87	90	86	86	86	91	91	89	92	89	85	87	88	90	94	95	89	91	83.3
	MIN	46	47	35	37	45	42	42	43	49	48	39	41	39	41	49	44	40	44	50	49	48	42	45	44	40	41	45	51	46	52	44	44.1
NORTH STAR RANCH	MAX																																
	MIN																																
PIERCE 2	MAX	82	70	72						70	62	67	62	75	84	92	79	81	83	90	85	85	89	89	80	84	83	87	90	95	95	92	81.7
	MIN	46	40	37						43	51	47	41	41	44	53	41	43	51	56	54	46	52	44	40	42	37	42	43	46	53	49	45.5
POWELL	MAX	90	77	75	82	81	62	77	79	76	62	67	62	75	86	96	76	85	87	95	90	85	91	91	83	84	83	89	91	95	93	90	82.4
	MIN	44	39	37	40	45	50	48	50	51	48	45	43	41	44	47	46	45	47	49	50	45	48	46	42	41	38	39	44	46	47	48	44.9
SHOUP	MAX	91	89	84	93	89	83	84	79	79	72	69	85	93	96	90	91	91	91	92	91	95	96	93	90	91	93	91	94	97	90	93	88.9
	MIN	52	47	43	45	50	49	53	53	53	53	50	42	46	47	58	51	48	51	52	53	53	55	53	50	50	48	51	52	52	59	52	50.7
STANLEY	MAX																																
	MIN																																
WALLACE WOODLAND PARK	MAX	89	70	73	80		61	76	78	75	66	67	60	72	84	96	81	79	81	94	87	86	86	84	81	84	82	88	91	94	95	91	81.0
	MIN	50	41	42	53	49	46	51	50	50	52	42	39	40	45	52	42	53	55	60	53	45	51	46	44	45	42	47	47	49	56	50	48.0
WARREN	MAX	82	70	72	77	76	68	71	64	57	60	57	70	80	85	80	77	78	82	82	85	83	82	78	80	79	83	84	85	83	80	83	76.5
	MIN	39	33	27	30	36	33	36	41	37	42	38	32	30	34	43	37	33	36	42	43	40	40	36	33	32	33	36	39	37	45	38	36.5
YELLOW PINE 7 S	MAX	88	79	69	77	82	77	75	75	65	55	65	54	75	84	91	79	80	84	89	88	85	87	86	83	84	84	86	86	88	89	85	79.8
	MIN	37	37	31	32	32	39	39	42	45	43	41	33	33	35	39	39	38	39	41	43	41	42	39	38	37	37	38	44	41	42	41	38.6
x x x																																	
SOUTHWESTERN VALLEYS 05																																	
BOISE 7 N	MAX	82	75	86	89	83	82	84	75	67	64	70	82	93	95	90	91	94	100	96	95	97	92	89	84	91	95	97	98	96	93	95	87.7
	MIN	58	46	48	58	52	53	48	58	50	50	42	46	53	62	69	50	57	60	64	60	60	60	55	52	56	57	70	65	64	61	61	56.3
BOISE LUCKY PEAK DAM	MAX	98	85	78	90	94	87	84	88	68	69	68	82	87	93	97	93	94	94	100	95	95	100	94	90	88	91	97	98	98	101	94	90.0
	MIN	59	49	51	54	54	55	50	55	57	53	49	50	52	60	65	50	51	59	65	61	62	62	53	54	57	58	61	65	65	64	65	56.9
BOISE WSO AP	MAX	85	77	80	93	87	84	87	70	69	67	76	85	92	95	94	93	94	101	95	96	98	95	91	90	92	96	98	98	97	95	97	89.6
	MIN	62	53	51	60	54	58	50	59	55	53	50	49	53	58	65	53	60	65	67	61	63	59	55	51	56	59	66	67	63	61	61	58.0
BRUNEAU	MAX	91	82	92	99	92	90	94	86	70	71	82	91	97	98	92	98	99	102	99	99	103	95	95	96	97	101	101	103	99	99	101	94.3
	MIN	61	57	45	53	52	60	53	56	57	55	45	45	50	54	71	52	54	63	63	60	65	59	56	57	55	53	61	63	61	60	57	56.5
CALDWELL	MAX	89	88	91	96	96	90	87	86	67	69	75	84	94	96	94	94	95	100	102	100	101	100	98	93	96	98	102	102	101	98	101	93.0
	MIN	63	54	48	56	60	59	55	61	56	54	48	48	54	55	66	55	57	63	63	65	63	65	60	58	58	56	65	64	62	62	62	58.5
CAMBRIDGE	MAX	94	79	87	92	90	79	84	81	66	65	72	82	92	98	94	92	92	98	96	101	98	96	89	92	92	92	96	101	95	96	98	89.6
	MIN	64	54	44	43	53	54	47	58	52	52	44	43	47	47	55	53	49	55	58	59	48	60	62	52	47	49	49	57	56	59	50	52.3
COUNCIL	MAX	98	89	84	92	92	82	82	87	63	73	66	78	92	98	89	93	90	98	100	98	98	99	95	93	96	96	99	103	103		99	91.2
	MIN	55	52	45	45	58	53	47	58	54	50	46	48	54	57	57	54	48	62	63	63	63	65	61	58	52	56	57	66	62		60	55.6
DEER FLAT DAM	MAX	91	82	83	89	89	83	86	81	66	65	70	80	84	89	88	84	87	93	93	92	92	92	90	87	89	91	95	95	92	92	95	86.6
	MIN	61	54	47	61	54	56	50	57	53	51	44	47	53	53	62	53	53	53	58	65	64	64	58	54	58	58	60	61	59	60	60	56.2
EMMETT 2 E	MAX	97	83	89	92	88	85	86	85	65	72	75	84	91	95	95	89	93	102	99		94	95	95	92	94	98	100	100	100	99	101	91.1
	MIN	65	50	46	55	54	54	48	60	56	53	46	45	47	53	63	51	51	52	61			51	51	51	49	50	58	58	60	60	56	53.6
GLENNS FERRY	MAX	92	84	80	98	93	92	90	78	79	78	80	90	100	98	90	96	98	100	103	104	103	100	98	96	98	103	101	104	100	100	101	94.4
	MIN	58	60	48	46	60	62	55	58	48	52	40	45	48	52	58	55	57	56	67	60	58	55	60	58	58	50	50	59	64	64	55	55.4
GRAND VIEW 2 W	MAX	93	85	90	94	93	87	90	91	73	71	78	89	94	94	93	96	99	99	98	95	102	101	95	93	93	97	100	103	96	94	102	92.8
	MIN	67	57	44	54	61	61	54	62	58	54	49	47	49	50	70	54	54	59	56	63	57	59	67	57	54	50	58	60	59	59	57	56.8
KUNA 2 NNE	MAX	85	81	88	90	88	81	85		68	74	75	80	87	90	90	89	91	95	92	92	94	92	88	88	90	93	97	96	96	94	95	88.2
	MIN	58	50	44	49	53	55	47	58	52	52	45	45	46	51	67	49	49	55	56	59	53	53	55	50	49	47	57	57	55	54	53	52.4
MOUNTAIN HOME	MAX	87	76	88	94	88	88	90	74	75	67	77	88	97	96	89	93	95	100	97	96	100	94	93	91	93	98	99	100	97	96	99	90.8
	MIN	62	51	44	50	55	56	50	60	55	52	43	47	48	54	73	49	56	67	63	58	58	58	56	54	55	52	58	62	66	59	57	55.7
OLA 4 S	MAX	91	85	85	90	91	85	84	80	64	68	70	83	92	93	91	89	91	96	98	96	96	95	93	92	94	97	97	100	99	97	98	89.7
	MIN	54	52	39	42	49	52	46	50	54	52	46	41	42	48	60	51	46	54	54	59	52	52	53	47	45	46	54	55	53	58	60	50.5

SEE REFERENCE NOTES FOLLOWING STATION INDEX

DAILY TEMPERATURES

IDAHO
JULY 1974

STATION		DAY OF MONTH 1	2	3	4	5	6	7	8	9	10	11	12	13	14	15	16	17	18	19	20	21	22	23	24	25	26	27	28	29	30	31	AVERAGE
PARMA EXPERIMENT STA	MAX	96	85	80	91	96	86	83	87	72	61	66	74	80	90	98	98	93	98	101	100	99	99	97	94	97	97	100	103	100	96	102	90.9
	MIN	56	53	42	45	52	54	50	60	53	52	48	44	47	50	50	50	50	50	57	58	58	58	58	50	52	53	60	59	59	59	58	53.1
PAYETTE	MAX	86	84	89	92	87	82	85	75	64	67	74	83	91	97	96	95	94	96	97	97	98	97	95	93	94	95	99	102	102	98	99	90.4
	MIN	58	54	45	50	59	55	53	60	55	53	45	47	50	51	63	52	52	58	61	60	59	60	59	52	52	53	60	58	59	59	58	55.2
SWAN FALLS POWER HOUSE	MAX	101	88	93	97	93	89	90	90	72	72	[illegible]	87	94	96	95	96	97	105	104	100	102	101	98	95	96	100	103	104	101	99	102	94.8
	MIN	66	56	54	58	66	62	57	65	55	54	50	52	58	59	74	60	61	66	65	70	68	70	70	66	67	65	67	66	67	67	67	62.8
WEISER 2 SE	MAX	95	80	89	92	87	85	85	82	64	66	74	83	90	96	94	91	92	97	97	96	95	96	90	94	95	97	95	99	95	98	100	90.0
	MIN	58	55	43	46	55	54	49	60	52	51	43	47	49	50	57	48	50	54	57	57	56	54	51	49	49	47	57	54	55	54	56	52.2
x x x																																	
SOUTHWESTERN HIGHLANDS 06																																	
HOLLISTER	MAX	83	79	81	88	82	82	81	78	73	64	69	81	85	90	85	84	87	90	91	88	90	90	87	86	88	89	90	92	90	90	89	84.6
	MIN	56	47	42	48	55	52	52	52	48	44	40	44	51	52	56	52	62	64	67	61	57	66	60	57	59	56	59	58	58	58	57	54.5
REYNOLDS	MAX	93	80	77	72	88	81	77	80	69	67	64	73	80	82	92	91	86	89	95	91	90	92	88	86	88	87	92	93	95	93	92	84.6
	MIN	53	46	42	37	49	53	45	50	51	47	42	40	45	46	63	49	55	53	54	58	55	54	53	55	55	51	60	58	56	56	57	51.3
THREE CREEK	MAX	94	72	81	92	85	90	88	80	69	68	79			92	77	87	85	88	88	91	90	90	86	86	88	91	88	91	89	90	89	85.7
	MIN	52	42	31	38	44	42	44	45	40	40	28	28			54	43	52	55	58	50	51	51	43	44	40	44	51	52	50	49	42	45.0
x x x																																	
CENTRAL PLAINS 07																																	
BLISS	MAX	95	90	94	93	91	88	87	87	75	69	75	89	95	97	91	92	93	97	95	94	97	92	90	95	89	92	95	97	95	92	95	90.8
	MIN	50	59	49	49	53	54	50	53	53	48	41	46	51	56	66	56	48	64	66	61	59	61	56	61	55	56	60	60	61	61	62	55.6
BURLEY FAA AP	MAX	86	76	82	92	87	87	86	80	78	65	74	87	91	96	87	87	89	91	92	92	93	94	89	88	88	92	93	94	94	92	91	87.5
	MIN	59	57	43	45	53	56	58	58	49	48	41	44	47	48	58	55	62	54	56	58	56	53	52	54	54	53	54	56	52	60	51	53.0
CASTLEFORD 2 N	MAX	94	84	78	90	83	85	84	83	76	73	70	83	89	90	91	84	90	93	97	95	94	95	93	91	93	95	94	95	92	95	93	88.6
	MIN	59	53	54	50	41	56	52	57	47	47	41	43	43	50	64	52	57	60	61	57	56	58	58	57	54	51	49	54	54	54	56	53.1
HAZELTON	MAX	93	84	83	85	91	89	89	88	78	73	75	89	92	97	95	88	90	93	95	91	95	93	92	88	88	92	92	98	95	91	91	89.4
	MIN	60	54	42	45	47	55	54	55	47	47	40	43	50	51	50	53	57	57	58	60	55	55	59	58	58	50	53	55	54	59	54	52.7
JEROME	MAX	97	85	84	95	94	87	85	82	77	74	74	87	92	95	94	89	93	96	99	99	97	96	92	90	91	96	94	99	97	95	97	91.0
	MIN	66	54	45	53	58	58	55	58	53	50	43	48	53	61	65	55	59	62	65	61	60	63	63	58	60	55	59	62	63	66	58	57.7
MAGIC DAM	MAX																																
	MIN																																
MINIDOKA 10 WNW	MAX	93	82	74	83	90	86	87	87	80	80	67	74	86	93	93	83	87	89	92	92	89	92	95	89	85	87	90	93	95	95	90	87.0
	MIN	53	52	40	43	42	50	55	47	45	43	37	38	44	48	52	50	54	56	55	55	48	51	50	48	45	43	45	50	50	55	50	48.2
MINIDOKA DAM	MAX	95	85	80	91	91	90	87	87	81	76	72	90	93	95	88	86	85	92	90	92	94	96	92	88	87	92	93	95	95	87	92	88.9
	MIN	67	55	47	56	55	57	57	56	51	50	44	46	49	52	57	56	60	63	60	61	55	61	58	60	54	49	56	57	60	61	58	55.7
PAUL 1 ENE	MAX	96	84	74	82	92	87	93	86	80	77	68	74	87	93	95	86	86	89	93	93	93	95	97	87	86	86	80	93	96	95	90	87.5
	MIN	56	49	41	46	50	47	47	54	49	46	42	45	50	51	52	52	60	55	59	58	59	56	57	56	50	50	53	54	52	50	51	51.8
PICABO	MAX	92	85	75	80	88	87	83	83	78	82	62	70	84	92	93	94	87	88	89	92	90	93	92	90	89	90	93	91	91	91	91	86.6
	MIN	46	48	37	38	44	47	47	49	48	44	37	37	43	44	48	49	48	50	55	55	50	49	50	46	46	43	43	51	51	51	51	46.6
RICHFIELD	MAX	89	82	80	88	87	84	84	81	75	72	70	84	91	94	93	85	88	91	90	89	92	92	90	87	86	90	89	91	92	89	89	86.6
	MIN	61	48	40	47	52	53	49	53	47	46	39	42	49	51	56	50	56	60	56	58	53	59	53	49	47	47	52	56	56	61	57	51.7
SHOSHONE 1 WNW	MAX	98	88	87	94	95	88	87	85	79	78	71	88	94	100	100	90	95	96	99	96	98	98	98	96	93	98	100	100	100	96	97	93.0
	MIN	68	60	48	54	55	54	52	60	56	47	40	48	51	58	62	53	61	66	63	67	61	63	62	64	55	51	58	64	65	66	61	57.9
TWIN FALLS 2 NNE	MAX																																
	MIN																																
TWIN FALLS 3 SE	MAX	95	86	76	83	92	86	82	87	78	74	60	73	82	88	93	88	88	92	94	92	93	91	93	90	90	91	94	94	95	93	93	87.3
	MIN	53	54	46	53	53	59	56	55	53	48	45	45	50	50	50	56	59	60	59	62	64	56	60	58	60	56	58	60	56	59	58	55.2
TWIN FALLS WSO	MAX	93	82	73	81	89	83	86	84	76	71	59	72	85	88	91	86	84	89	90	91	89	92	90	87	86	87	90	91	94	89	90	85.1
	MIN	59	54	41	47	53	56	54	56	48	46	40	43	49	50	57	51	57	55	58	59	55	57	57	54	54	47	55	54	54	57	54	52.6
x x x																																	
NORTHEASTERN VALLEYS 08																																	
CHALLIS	MAX	91	80	83	88	95	88	87	79	90	61	69	84	93	93	82	96	95	87	95	93	92	94	93	89	87	92	89	85	94	95	90	88.4
	MIN	50	49	38	45	50	52	48	50	48	50	46	39	47	50	55	47	51	53	52	54	54	55	50	52	52	52	54	51	53	54	54	50.2
CHILLY BARTON FLAT	MAX	88	83	73	84	84	82	78	77	76	75	63	78	88	90	88	84	83	86	82	87	87	91	89	89	86	88	87	82	84	84	86	83.3
	MIN	58	48	33	41	43	52	47	42	45	49	37	35	41	44	54	40	45	51	47	48	47	47	45	47	47	46	48	44	44	46	51	45.5
GIBBONSVILLE	MAX																																
	MIN																																
LEADORE 2	MAX	84	72	75		87	79	82		82	72	68	83		93		87	88	85	87			87	90	85		88	86	87	91	85	87	83.8
	MIN	47	35	34		35	47	57		42	42	42	31	35			37	45	44	40				38	47		37	40	38	43	45	42	41.0
MACKAY RANGER STATION	MAX	88	86	87	88	88	87	83	82	83	78	71	83	91	98	88	88	87	84	88	89	89	92	93	89	90	91	90	84	82	88	89	86.9
	MIN	40	50	38	49	48	48	50	47	45	47	42	37	37	51	45	46	47	47	46	50	56	50	51	53	50	49	50	52	50	55	54	47.7
MACKAY 4 NW	MAX	86	78	76	84	89	81	88	77	80	76	64	80	87	92	83	84	87	83	85	87	83	87	88	89	87	89	87	84	89	87	87	84.0
	MIN	60	45	39	46	36	55	52	42	47	50	40	44	44	51	58	46	48	50	50	52	55	54	51	51	52	50	47	49	49	53	55	49.1
MAY	MAX	92	84	83	89	89	84	85	86	84	79	70	83	93	91	86	88	91	90	90	93	94	94	92	90	92	94	90	92	95	90	93	88.6
	MIN	51	41	31	36	40	51	42	40	41	40	42	40	41	41	51	39	43	49	45	44	45	43	40	45	42	44	45	46	46	47	49	43.2
SALMON 1 N	MAX	92	82	83	95	92	86	85	83	84	72	74	86	93	99	98	94	97	95	91	94	95	98	96	91	94	93	93	97	88	90	95	90.8
	MIN	55	50	40	45	53	55	49	52	50	56	50	39	45	57	58	50	48	53	53	54	54	55	51	53	51	48	53	55	53	58	53	51.5
x x x																																	
UPPER SNAKE RIVER PLAINS 09																																	
IDAHO FALLS STATION	MAX	91	85	71	80	90	90	86	87	85	87	75	72	87	94	97	80	86	88	87	91	93	90	95	92	83	90	92	92	90	92	91	87.4
	MIN	56	57	39	42	50	56	56	47	52	48	45	40	45	48	57	51	50	53	53	56	52	48	53	54	53	44	48	51	50	58	52	50.5

SEE REFERENCE NOTES FOLLOWING STATION INDEX

DAILY TEMPERATURES

IDAHO
JULY 1974

STATION		DAY OF MONTH 1	2	3	4	5	6	7	8	9	10	11	12	13	14	15	16	17	18	19	20	21	22	23	24	25	26	27	28	29	30	31	AVERAGE
AMERICAN FALLS 1 SW	MAX	94	87	81	92	92	91	80	88	89	81	74	87	85	98	95	89	91	90	91	94	96	95	93	92	91	94	95	95	92	94	92	90.9
	MIN	55	58	40	48	52	59	58	57	53	51	47	41	48	49	58	57	58	55	55	62	53	53	53	59	46	46	45	53	53	62	51	52.7
ARCO 3 SW	MAX	89	84	79	88	87	86	83	82	84	81	68	84	91	94	88	87	90	87	90	94	92	94	91	91	89	91	89	89	92	89	88	87.5
	MIN	61	54	37	46	51	51	49	46	45	46	43	39	40	53	58	52	49	54	52	59	55	54	53	52	50	43	55	58	51	59	52	50.8
ASHTON	MAX	81	79	73	84	84	83	82	82	83	78	7'	82	89	93	93	83	81	84	88	88	86	87	85	82	82	82	84	87	86	83	83	83.5
	MIN	48	48	37	43	47	50	51	52	51	41	40	38	53	48	59	51	47	52	50	58	52	50	50	50	44	47	48	52	50	54	48	49.0
BLACKFOOT 2 SSW	MAX	89	82	79	88	89	86	85	84	89	89	73	84	90	95	88	88	88	88	92	92	90	95	89	87	87	91	92	93	94	91	88	88.2
	MIN	53	53	40	40	48	56	58	60	49	48	46	41	45	48	61	55	53	58	55	59	52	53	51	57	52	44	44	51	52	54	53	51.3
CRATERS OF THE MOON NM	MAX	89	81	74	83	83	82	79	78	79	79	63	80	86	88	86	85	84	84	88	89	88	88	87	86	86	87	88	88	88	88	85	83.8
	MIN	58	51	39	47	54	54	51	52	47	43	43	48	48	48	48	50	51	55	54	55	56	57	58	53	53	54	54	52	53	54	58	51.5
DUBOIS EXP STATION	MAX	86	72	74	87	87	87	83	84	85	83	76	81	91	96	95	87	87	87	92	89	89	93	92	86	88	89	89	88	90	86	85	86.6
	MIN	63	51	38	47	54	56	53	55	53	44	48	42	50	62	64	52	51	54	57	58	58	57	54	57	52	52	57	58	53	59	59	53.8
FORT HALL INDIAN AGNCY	MAX	83	80	79	89	89	88	89	87	84	82	73	88	93	97	95	83	82	89	91	90	91	93	88	87	85	91	94	91	93	89	89	87.8
	MIN	54	57	39	46	56	57	57	63	50	47	47	41	46	48	61	56	53	57	55	60	54	52	52	60	52	46	51	53	51	57	51	52.5
HAMER 4 NW	MAX	87	75	80	90	92	89	87	85	87	87	80	87	95	98	92	93	85	90	94	95	94	95	94	93	90	93	96	90	94	93	93	90.1
	MIN	50	48	35	39	48		42	45	57	45	44	38	52	50	45	47	50	45	54	56	52	49	46	46	45	44	45	46	49	60	54	47.5
HOWE	MAX																																
	MIN																																
IDAHO FALLS 2 ESE	MAX	90	82	78	88	89	88	86	86	88	86	86	88	93	95	92	87	89	93	92	96	92	95	90	86	87	89	90	90	91	93	87	89.1
	MIN	53	58	40	47	48	57	58	56	54	49	48	43	44	48	62	56	51	57	61	56	53	53	55	58	54	49	53	53	51	49	52	52.5
IDAHO FALLS FAA AP	MAX	85	74	79	89	92	89	88	87	90	79	72	88	95	98	87	88	87	88	94	91	90	95	92	87	87	91	92	91	92	90	94	88.4
	MIN	54	48	41	42	48	57	58	50	52	51	48	42	47	50	59	56	50	60	55	59	53	53	56	57	55	50	54	53	50	56	55	52.2
IDAHO FALLS 46 W	MAX	88	77	89	91	91	89	87	83	85	75	71	87	95	97	85	88	90	89	94	95	95	96	94	91	92	95	95	94	95	94	90	89.6
	MIN	56	56	36	36	48	49	56	46	52	47	43	40	42	44	60	48	50	52	49	55	53	49	49	51	45	46	48	48	48	55	52	48.7
MALTA 2 E	MAX	83	82	86	95	93	91	90	87	86	78	75	93	94	101	94	85	86	93	94	94	94	98	90	90	91	94	96	98	96	93	95	90.8
	MIN	51	57	39	47	50	49	57	50	52	45	39	39	46	52	58	45	58	54	54	53	51	57	55	53	48	49	53	54	52	60	61	51.3
MASSACRE ROCKS ST PK	MAX	90	80	86	94	92	92	91	89	90	77	78	91	98	100	96	90	93	96	97	94	96	99	99	90	91	96	99	98	98	94	94	92.5
	MIN	55	43	36	49	52	54	58	62	50	45	52	45	46	47	51	56	58	56	52	62	51	60	54	55	47	46	50	53	53	58	51	51.8
POCATELLO WSO AP	MAX	88	78	82	93	91	89	89	85	90	78	75	88	95	102	82	87	88	94	95	95	95	96	94	90	91	95	97	95	96	95	94	90.4
	MIN	55	50	40	44	53	60	59	54	52	50	45	41	46	49	60	56	52	55	57	60	55	52	55	59	50	44	52	54	50	59	52	52.3
ST ANTHONY 1 WNW	MAX	73	78	72	75	85	85	85	82	84	83	79	68	82	89	94	85	82	86	85	87	86	84	85	85	82	83	84	81	88	86	85	82.8
	MIN	46	48	37	41	47	48	47	48	49	47	47	39	46	47	47	51	45	55	54	60	52	52	50	51	51	47	48	52	50	55	53	48.7
SUGAR	MAX	87	79	75	82	86	85	83	85	86	85	69	85	91	97	93	84	88	88	90	89	88	91	87	84	85	86	89	90	92	89	88	86.3
	MIN	48	48	38	40	44	50	57	49	48	48	49	39	45	44	56	52	47	55	51	58	49	48	48	60	44	43	4	48	45	53	52	48.4
* * *																																	
EASTERN HIGHLANDS 10																																	
ARBON 2 NW	MAX	89	80	80	90	91	92	87	85	87	86	76	88	94	95	92	84	85	88	89	88	90	91	92	92	90	92	90	92	92	91	88	88.6
	MIN	53	56	35	42	48	55	52	52	46	46	42	37	43	45	56	56	53	55	50	62	56	50	48	49	47	44	52	50	46	60	50	49.6
CONDA	MAX	86	81	68	74	83	86	84	83	82	81	80	71	83	90	93	84	81	81	80	86	82	80	88	87	84	84	87	87	86	87	85	83.0
	MIN	51	50	35	38	47	49	57	56	54	47	45	36	42	46	57	55	51	54	55	56	48	50	48	55	43	41	48	47	49	56	48	48.8
DRIGGS	MAX	84	78	72	82	84	92	86	81	83	83	72	82	88	91	85	81	86	82	84	88	87	87	86	81	83	85	86	85	86	86	86	83.9
	MIN	49	55	35	40	41	51	42	47	49	47	47	35	42	46	64	55	43	46	51	50	50	51	52	53	45	45	46	51	50	48	49	47.6
GRACE	MAX	85	74	72	83	84	87	84	80	80	79	77	83	90	94	91	81	80	84	86	88	86	89	91	88	85	87	88	89	89	88	88	84.8
	MIN	51	52	37	39	48	49	53	50	49	49	45	37	43	46	60	56	48	50	52	57	48	48	48	52	43	42	51	49	46	57	49	48.5
HENRY	MAX																																
	MIN																																
IDAHO FALLS 16 SE	MAX	80	69	75	83	84	84	82	81	82	80	69	83	90	94	83	81	82	85	90	87	87	89	87	82	85	86	88	87	94	86	84	83.8
	MIN	47	46	32	41	46	48	48	49	46	45	43	36	44	48	55	51	46	53	52	57	48	47	52	50	50	55	49	45	51	51	47	47.7
ISLAND PARK DAM	MAX	76	65	69	80	82	80	79	80	80	77	64	78	87	91	85	82	83	83	88	8:	84	88	85	82	83	83	86	86	86	82	83	81.4
	MIN	46	45	34	37	40	45	50	42	42	45	44	34	42	44	50	45	42	48	51	53	52	45	48	46	40	42	44	49	47	50	48	44.8
KILGORE	MAX	79	65	68	79	80	78	76	77	78	76	73	76	85	90	87	79	81	83	87	84	84	86	83	81	81	82	84	83	85	78	83	80.4
	MIN	44	43	31	33	36	43	44	38	39	39	41	30	36	46	45	43	38	46	44	50	44	41	39	43	37	36	39	42	40	49	43	40.7
LIFTON PUMPING STATION	MAX	83	74	73	82	83	80	80	80	82	78	72	82	88	87	85	73	75	80	85	85	78	84	82	82	85	86	83	85	83	82	84	81.3
	MIN	56	50	43	45	52	55	55	52	55	50	48	44	50	50	57	57	51	53	57	56	49	54	52	54	47	47	52	52	51	60	53	51.8
MALAD	MAX	88	76	80	90	91	90	89	85	85	83	77	89	95	100	86	82	88	89	93	91	94	94	94	92	92	95	93	95	95	93	93	89.6
	MIN	57	55	43	43	52	55	61	63	56	52	49	44	49	51	66	56	61	54	55	61	50	54	56	58	49	48	56	52	53	63	56	54.1
MALAD CITY	MAX	89	81	81	92	94	91	90	90	85	84	77	89	96	100	98	82	87	89	92	90	93	95	94	91	90	95	92	94	94	92	92	90.3
	MIN	52	54	36	36	44	48	55	54	52	50	50	39	41	43	59	60	53	50	51	55	46	48	49	52	40	39	49	47	47	59	50	48.6
MONTPELIER RANGER STA	MAX	89	83	68	74	84	88	85	83	84	85	84	74	85	92	36	67	74	83	83	88	86	85	88	89	84	85	87	88	88	98	86	84.6
	MIN	50	50	35	38	47	52	59	46	58	47	45	38	43	46	61	54	48	53	56	54	47	50	48	50	42	41	48	46	47	54	48	48.4
OAKLEY	MAX	88	81	79	81	88	82	79	76	79	84	70	82	86	92	84	81	82	90	92	86	88	86	85	86	84	88	87	89	85	88	84	84.3
	MIN	58	53	43	48	57	57	53	58	43	44	46	39	53	57	63	57	63	61	57	58	57	61	59	57	53	56	60	59	56	60	56	54.9
PALISADES DAM	MAX	88	83	73	86	87	88	88	87	85	86	85	84	93	95	94	87	81	85	88	88	86	88	90	87	87	90	90	90	88	89	88	87.2
	MIN	55	53	38	47	40	55	58	54	57	52	48	47	53	52	66	57	49	56	57	61	54	56	55	57	52	52	53	54	50	61	57	53.4
PRESTON SUGAR FACTORY	MAX	92	81	80	78	88	92	89	89	86	87	75	86	90	98	95	89	85	86	89	93	90	93	95	92	91	92	92	93	94	95	92	89.3
	MIN	52	56	41	39	47	54	54	49	51	54	47	39	44	48	60	61	53	53	54	57	49	54	52	54	43	44	53	49	49	55	54	50.6
STREVELL	MAX	88	77	78	89	91	87	87	85	85	85		85	93	95	93	83	81	84	88	85	89		88								87	86.5
	MIN	58	53	42	47	55	51	52	59	45	43		42	47	53	53		55	55	57	63	53		58	55							58	52.5
SWAN VALLEY	MAX	87	82	84	88	87	89	86	85	85	85	82	86	94	97	93	81	85	86	89	89	90	92	91	90	87	89	91	91	90	89	88	88.0
	MIN	42	52	33	47	40	43	44	42	44	49	49	33	37	39	54	50	41	49	50	55	46	43	46	44	40	38	41	45	45	52	47	44.5
TETONIA EXP STATION	MAX	78	70	73	89	86	81	83	83	84	79	68	72	91	94	89	81	81	84	87	87	87	90	88	83	84	87	88	87	89	86	85	83.7
	MIN	41	42	34	39	42	48	44	46	48	45	41	40	36	48	63	53	45	48	52	55	46	49	49	51	43	42	46	46	55	52	44	46.2

SEE REFERENCE NOTES FOLLOWING STATION INDEX

MONTHLY AND SEASONAL HEATING DEGREE DAYS

SEASON OF 1973 - 1974

IDAHO

STATION	JULY	AUG	SEPT	OCT	NOV	DEC	JAN	FEB	MAR	APR	MAY	JUNE	TOTAL	NORMALS JULY-JUNE
PANHANDLE 01														
BAYVIEW MODEL BASIN	72	79	329	639	903	950	1210	880	887	622	513	131	7215	
BONNERS FERRY 1 SW	25	51	224	584	975	1008	1210	831	834	505	403	72	6722	
CABINET GORGE	30	50	233	594	967	993	1244	867	850	570	484	90	6972	
[illegible]	14	16	147	466	889	913	1166	782	784	539	435	87	6238	6595
PORTHILL	22	43	235	605	994	1038	1241	854	847	535	425	91	6930	7326
PRIEST RIVER EXP STA	46	82	243	610	999	1092	1285	934	932	591	485	120	7419	7730
SAINT MARIES	22	47	190	525	908	940	1195	780	780	546	435	90	6458	6597
SANDPOINT EXP STATION	65	80	275	598	969	1010	1229	872	838	567	465	106	7074	7263
TENSED	86	103	303	614	961	930	1301	826	846	636	558	144	7308	
NORTH CENTRAL PRAIRIES 02														
COTTONWOOD	30	34	237	549	960	951	1253	838	877	661	518	138	7046	
GRANGEVILLE	34	61	264	621	884	932	1212	819	857	646	528	139	6997	6965
MOSCOW-UNIV OF IDAHO	48	71	181	529	953	930	1260	800	801	547	509	157	6786	6514
NEZPERCE	49	76	270	600	965	967	1269	850	852	626	530	144	7198	7154
POTLATCH 3 NNE	99	138	308	638	971	955	1296	842	867	641	566	180	7501	6703
WINCHESTER 1 SW	98	130	314	656	1049	1044	1327	977	1002	733	626	214	8170	
NORTH CENTRAL CANYONS 03														
DWORSHAK FISH HATCHERY	13	10	118	462	808	818	1131	722	698	447	304	47	5578	
FENN RANGER STATION	21	21	207	549	907	984	1250	799	741	497	338	80	6394	
KOOSKIA	3	6	140	504	819	903	1145	691	640	411	298	47	5607	5667
LEWISTON WSO AP	1	6	80	415	749	787	1106	658	637	410	268	37	5154	5542
ORofino	3	1	84	441	772	839	1107	686	639	400	276	36	5284	5453
RIGGINS	1	0	75	335	695	741	1017	627	585	355	242	30	4703	
CENTRAL MOUNTAINS 04														
ANDERSON DAM	1	2	132	402	864	1018	1236	1016	844	530	332	65	6442	
ARROWROCK DAM	6	10	176	473	856	971	1300	971	847	589	379	72	6650	6515
ATLANTA	78	76	392	634	1036	1179	1388	1098	1031	763	587	197	8459	
AVERY R. S. NO 2	37	50	246	611	986	1041	1274	913	931	622	528	134	7373	
BROWNLEE DAM	0	2	57	343	698	861	1119	746	643	425	221	28	5144	
CASCADE 1 NW	63	94	364	687	993	1144	1413	1114	1022	723	560	159	8336	
CLARKIA RANGER STATION						1072	1314	936	983	694	556			
COBALT	53	86	361	611	1039	1204	1494	1031	1030	674	618	164	8365	
DEADWOOD DAM	86	126	370	688	1066	1272	1452	1189	1069	831	664	222	9035	9723
DIXIE	254	275	547	851	1207	1318	1563	1260	1279	949	815	337	10655	
ELK CITY	185	191	411	706	1067	1137	1452	1033	1123	769	624	214	8912	
ELK RIVER 1 S	98	106	318	646	975	1036	1307	909	964	674	522	166	7721	
FAIRFIELD RANGER STA	36	54	295	611	1058	1245	1514	1296	1072	661	500	128	8470	
GALENA														
GARDEN VALLEY RS	8	1	132	479	862	1066	1267	955	852	577	368	80	6647	6862
GRANGEVILLE 11 SE	10	29	189	494	825	883	1119	721	728	520	415	78	6011	
GROUSE	139	141	414	714	1132	1447	1582	1277	1066	759	591	174	9436	
[illegible] RANGER STATION	42	43				1233	1452	1211	994	659	470	107		8070
[illegible]	96	117	356	666	1010	1049	1335	934	993	716	599	178	8049	
HILL CITY	57	87	330	634	1067	1301	1556	1322	1094	725	513	148	8834	8934
IDAHO CITY	28	51	257	559	913	1093	1319	1020	923	643	472	123	7401	7543
[illegible]	34	60												6689
[illegible] R S	82	126	430		1111	1336	1546	1279	1134	757				
LOWMAN 3 E NO 2	18	26	210	504	903						423	97		
MC CALL	84	137	380	674	1019	1148	1380	1121	1056	783	643	210	8635	9193
MIDDLE FORK LODGE	36	56	335	588	982	1093	1364	1007	930	651	537	133	7712	
[illegible] MEADOWS RANGER STA	70	96	357	688	985	1172	1469	1103	1005	712	561	153	8371	8701
NORTH STAR RANCH	44	30	284	597	966	1037	1306	887	864	583	461	115	7174	
PIERCE	114	143	391				1319	936	977					
PIERCE 2										683	553	177		
POWELL	74	93	359	667	1055	1119	1408	1001	1044	756	617	180	8373	
SHOUP	8	14	229	529	907	1100	1362	893	820	496	388	75	6821	
STANLEY	206	260	503											
WALLACE WOODLAND PARK	72	80	291	620	986	1016	1321	924	944	664	545	161	7624	7491
[illegible]	233	287	477	775	1135	1249	1486	1147	1128	880	752	323	9872	

SEE REFERENCE NOTES FOLLOWING STATION INDEX

MONTHLY AND SEASONAL HEATING DEGREE DAYS

SEASON OF 1973 - 1974 IDAHO

STATION	JULY	AUG	SEPT	OCT	NOV	DEC	JAN	FEB	MAR	APR	MAY	JUNE	TOTAL	NORMALS JULY-JUNE
YELLOW PINE 7 S	157	229	464	729	1066	1204	1447	1123	1086	814	682	275	9276	
* * *														
SOUTHWESTERN VALLEYS 05														
BOISE 7 N	7	15	158	454	778	940	1173	835	793	566	411	65	6195	
BOISE LUCKY PEAK DAM	10	9	116	367	731	871	1131	770	694	520	311	56	5586	
BOISE WSO AP	4	13	103	382	692	817	1099	728	687	452	304	42	5323	5809
BRUNEAU	4	1	99	377	666	847	1096	762	648	423	235	23	5181	
CALDWELL	2	6	111	392	683	815	1051	703	601	360	201			5794
CAMBRIDGE	5	5	176	518	848	1094	1373	917	751	510	346	56	6599	6709
COUNCIL	4	4	136	469	826	1047	1252	904	760	473	337	59	6271	6581
DEER FLAT DAM	4	6	123	401	705	861	1090	723	645	402	273	33	5266	5869
EMMETT 2 E	6	4	97	379	664	831	1055	740	634	444	271	11	5136	5566
GLENNS FERRY	0	3	112	444	748	887	1166	791	705	472	286	42	5656	
GRAND VIEW 2 W	2	4	120	419	675	870	1097	735	645	411	219	17	5214	5535
KUNA 2 NNE	7	18	150	445	734	886	1150	762	698	488	337	61	5736	5878
MOUNTAIN HOME	8	17	152	420	781	921	1207	829	757	526	326	59	6003	5978
OLA 4 S	13	11	164	520	826	988	1271	825	733	522	348	59	6280	
PARMA EXPERIMENT STA	9	11	143	460	759	903	1133	801	706	498	309	63	5795	5794
PAYETTE		0	100			870	1160	754	630	391	253	30		5845
SWAN FALLS POWER HOUSE	0	0	60	270	627	790	1007	688	593	336	164	10	4545	
WEISER 2 SE	1	5	139	463	748	898	1190	744	662	444	280	44	5618	5746
* * *														
SOUTHWESTERN HIGHLANDS 06														
GRASMERE	36	32												
HOLLISTER	13	36	223	455	820	963	1220	896	784	594	422	78	6504	6675
REYNOLDS	34	33	219	498	793	938	1152	862	842	634	447	98	6550	
THREE CREEK	92	87						964	822	646	537	138		
* * *														
CENTRAL PLAINS 07														
BLISS	3	11	132	393	775	910	1186	840	695	489	319	62	5815	
BURLEY FAA AP	8	22	207	482	816	989	1273	880	745	556	350	65	6393	
CASTLEFORD 2 N	7	4	192	477	791	916	1237	835	726	504	329	59	6077	
HAZELTON	6	10	168	441	842	996	1281	864	750	535	348	72	6313	6259
JEROME	0	4	128	372	770	956	1216	860	713	498	281	45	5843	6213
MAGIC DAM	19	24	237			1182	1516	1371						
MINIDOKA 10 WNW	30	49	312	572	900	1092	1404	967	909	648	447	125	7455	
MINIDOKA DAM	2	7	162	416	827	1011	1289	921	773	548	341	75	6372	
PAUL 1 ENE	28	19	253	487	818	986	1295	905	843	612	371	99	6716	
PICABO	28	45	323	619	985	1182	1529	1258	1004	694	499	129	8295	
RICHFIELD	16	23	224	528	902	1135	1421	1151	894	591	443	104	7432	
SHOSHONE 1 WNW	2	12			846	1032	1328	1020	802	566				6849
TWIN FALLS 2 NNE	10	20	203	440	805	974	1242	887	820	584	344			6138
TWIN FALLS 3 SE	12	9	195	451	775	936	1193	858	788	570	324	70	6181	6338
TWIN FALLS WSO	26	38	246	483	817	974	1237	874	822	586	360	84	6547	
* * *														
NORTHEASTERN VALLEYS 08														
CHALLIS	27	56	283	559	1021	1216	1471	1031	998	596	472	92	7822	7858
CHILLY BARTON FLAT	58	86	365	649	1094	1365	1500	1176	1030	734	568	153	8778	
GIBBONSVILLE	36	56	287	600			1559	1093	1014	696	622			
LEADORE 2	85	141	401	640	1049	1320	1550	1131	1080	709	551	204	8861	
MACKAY RANGER STATION	51	70	307	593	1053	1332	1500	1149	1011	692	513	80	8351	8498
MACKAY 4 NW	69	82	356	626	1099	1380	1524	1191	1075	721	514	118	8755	
MAY	25	38	293	518	946	1207	1448	969	893	595	504	117	7553	
SALMON 1 N	3	22	229	520	889	1092	1407	869	842	521	410	75	6879	
* * *														
UPPER SNAKE RIVER PLAINS 09														
ABERDEEN EXP STATION	34	43	337	603	957	1156	1462	1061	929	666	396	112	7756	7315
AMERICAN FALLS 1 SW	12	9	202	468	844	1029	1303	946	807	545	335	79	6579	
ARCO 3 SW	27	35	314	611	1041	1362	1577	1087	896	642	408	92	8092	
ASHTON	52	69	359	592	987	1281	1447	1212	1060	693	497	157	8406	8669
BLACKFOOT 2 SSW	18	17	227	494	868	1113	1368	992	835	570	347	84	6933	

SEE REFERENCE NOTES FOLLOWING STATION INDEX

MONTHLY AND SEASONAL HEATING DEGREE DAYS

SEASON OF 1973 - 1974

IDAHO

STATION	JULY	AUG	SEPT	OCT	NOV	DEC	JAN	FEB	MAR	APR	MAY	JUNE	TOTAL	NORMALS JULY-JUNE
CRATERS OF THE MOON NM	35	42	300	612	1066	1282	1483	1162	1035	691	493	101	8302	
DUBOIS EXP STATION	35	22	266	567	1049	1310	1500	1220	1107	677	450	106	8309	8325
FORT HALL INDIAN AGNCY	9	14	233	505	842	1076	1341	983	807	603	352	83	6848	7064
HAMER 4 NW	24	40	288	590	966	1330	1520	1198	971	635	475	108	8145	
HOWE	28	39	317	598	962	1331	1388	1070	887	572	368			
IDAHO FALLS 2 ESE	16	17	247	520	893	1179	1383	1073	866	590	371	87	7242	
IDAHO FALLS FAA AP	21	25	291	566	952	1258	1458	1204	902	637	421	95	7830	7725
IDAHO FALLS 46 W	37	38	317	583	987	1327	1481	1160	931	667	460	110	8108	8475
MALTA 2 E	4	10	226	474	836	992	1266	902	753	557	362	106	6488	
MASSACRE ROCKS ST PK		10	202	502	851	1005	1313	917	814	540	373	81		
POCATELLO WSO AP	12	18	237	500	843	1089	1313	979	815	580	359	78	6823	7033
ST ANTHONY 1 WNW	45	66	361	606	947	1317	1467	1250	1060	687	494	149	8449	
SUGAR	31	48	313	573	937	1289	1428	1184	949	629	445	122	7948	8348
EASTERN HIGHLANDS 10														
ARBON 2 NW	31	25	259	541	963	1151	1390	1178	923	635	402	106	7604	
CONDA	110	105	471	709	1076	1333	1498	1360	1102	827	535	189	9315	
DRIGGS	71	94	388	612	1033	1260	1428	1221	1073	722	529	170	8601	9146
GRACE	44	36	301	559	992	1209	1405	1228	938	676	422	145	7955	8429
HENRY	126	175	415	692	1107			1301			540			
IDAHO FALLS 16 SE	68	101	384	638	1046	1261	1450	1203	1048	770	559	167	8695	
ISLAND PARK DAM	118	140	435	731	1140	1419	1569	1325	1238	907	680	226	9928	
KILGORE	193	195	460	761	1170	1477	1613	1333	1240	907	642	274	10265	
LIFTON PUMPING STATION	57	62	395	673	1058	1308	1492	1414	999	741	432	115	8746	8661
MALAD	18	16	242	527	902	1093	1346	1134	837	604	327	84	7130	7063
MALAD CITY	18	27	261	537	919	1094	1436	1196	819	634	369	99	7409	
MONTPELIER RANGER STA	75	58	372	635	1052	1301	1503	1382	1012	777	482	162	8811	8627
OAKLEY	12	21	220	455	807	983	1237	909	792	592	376	82	6486	6372
PALISADES DAM	36	19	270	490	949	1186	1324	1191	939	670	432	116	7622	
PRESTON 3 NE	30	24		541	930	1189	1418	1228						
PRESTON SUGAR FACTORY												112		
STREVELL	34		254	512			1444					55		
SWAN VALLEY	61	87	359	602	1012	1250	1402	1263	967	722	530	170	8425	
TETONIA EXP STATION	103	152	415	663	1042	1331		1246	1060	759	551	168		

SEE REFERENCE NOTES FOLLOWING STATION INDEX

DAILY SOIL TEMPERATURES

IDAHO
JULY 1974

STATION	DEPTH (IN)	TIME	1	2	3	4	5	6	7	8	9	10	11	12	13	14	15	16	17	18	19	20	21	22	23	24	25	26	27	28	29	30	31	AVERAGE
ABERDEEN EXP STA																																		
	4	MAX	85	81	80	81	83	83	83	84	80	83	79	78	82	85	85	80	81	82	85	85	85	86	85	85	85	85	85	85	83	84	85	83.2
		MIN	73	72	67	67	67	71	72	71	69	69	66	65	65	68	71	75	70	71	72	74	73	73	74	74	73	72	72	72	71	71	73	70.7
IDAHO FALLS 6 NW																																		
	4	MAX	80	78	82	81	80	81	81	80	81	80	81	82	78	78	79	74	80	81	80	81	80	80	80	81	82	80	79	81	80	81	82	80.1
		MIN	60	61	60	62	60	60	61	60	62	62	61	62	66	65	66	65	65	65	64	65	63	64	65	65	64	62	62	63	63	64	63	62.9
KUNA 3 E																																		
	4	MAX	72	73	66	68	69	69	70	70	67	66	65	66	68	69	69	69	70	70	68	70	71	71	71	71	71	71	71	73	73	72	69	69.6
		MIN	70	64	62	64	66	67	67	67	65	65	63	63	65	66	68	67	68	66	65	68	69	69	69	69	68	67	69	70	70	67	64	66.7
	8	MAX	74	74	69	69	71	71	72	73	72	71	70	71	71	71	72	72	72	72	72	72	74	76	74	74	74	74	73	74	75	75	72	72.5
		MIN	73	69	68	68	69	70	71	72	70	70	69	69	69	69	71	71	71	69	70	71	72	74	73	73	73	73	73	73	74	71	68	70.8
TWIN FALLS WSO																																		
	4	MAX	90	86	81	83	81	78	79	84	79	74	65	74	77	78	80	76	84	65	86	80	81	90	90	90	88	87	86	80	86	80	84	82.0
		MIN	69	70	64	65	66	64	64	65	65	60	55	58	61	62	64	65	64	64	66	68	70	68	72	72	68	70	70	71	70	70	69	66.1
	8	MAX	78	76	75	82	76	73	71	72	73	72	68	68	71	70	72	71	77	75	75	77	75	80	83	81	77	80	78	77	77	75	74	75.1
		MIN	72	73	72	69	72	70	69	70	71	68	64	62	66	66	69	70	69	74	75	74	74	74	77	77	76	75	75	75	75	74	73	71.6

SEE REFERENCE NOTES FOLLOWING STATION INDEX

EVAPORATION AND WIND

IDAHO
JULY 1974

STATION		DAY OF MONTH 1	2	3	4	5	6	7	8	9	10	11	12	13	14	15	16	17	18	19	20	21	22	23	24	25	26	27	28	29	30	31	TOTAL OR AVG.
* * * NORTH CENTRAL PRAIRIES 02																																	
MOSCOW-UNIV OF IDAHO	EVAP		.29	.28	.35	.35	.16	.23	*	.06	.24	.12	.05	.19	.23	.20	-	.17	.28	.29	.32	.43	.10	.27	.26	.34	.24	.22	.31	.23	.27	.37	7.328
	WIND	54	35	34	45	40	13	37	10	28	22	31	22	36	22	32	35	22	34	38	34	10	50	39	22	35	26	28	35	31	28	27	858
	MAX	70	88	85	84	84	76	76	-	84	58	71	82	-	-	90	85	83	91	91	88	85	85	84	87	87	90	90	90	86	90	90	83.9
	MIN	-	53	52	56	52	56	55	-	56	52	-	48	-	-	53	45	61	65	65	61	57	57	55	54	54	51	54	57	59	61	61	55.8
* * * CENTRAL MOUNTAINS 04																																	
ARROWROCK DAM	EVAP	.44	.47	.33	.35	.42	.36	.27	.25	.00	.08	.06	.20	.33	.39	.26	.22	.36	.39	.37	.37	.44	.43	.36	.42	.41	.40	.35	.35	.43	.32	.44	10.27
	WIND	53	62	49	34	48	56	52	29	29	42	28	29	42	39	32	26	39	43	34	44	51	42	41	48	49	43	38	34	35	42	46	1279
* * * CENTRAL PLAINS 07																																	
TWIN FALLS WSO	EVAP	.43	.41	.44	.27	.37	.35	.36	.34	.32	.35	.02	.27	.29	.36	.22	.26	.29	.33	.36	.31	.34	.34	.26	.53	.37	.40	.36	.30	.29	.29	.40	10.23
	WIND	71	107	130	34	56	87	72	68	85	132	59	43	53	49	58	37	59	52	47	62	55	31	56	82	90	80	47	24	38	52	61	1987
	MAX	89	80	74	75	87	84	88	86	76	78	61	81	86	79	85	76	87	90	92	75	86	90	87	84	82	82	85	83	91	82	86	82.8
	MIN	56	52	45	46	54	56	55	55	53	48	45	46	52	55	58	56	57	61	62	59	59	59	58	55	51	52	53	56	58	58	56	54.4
* * * NORTHEASTERN VALLEYS 08																																	
MACKAY 4 NW	EVAP	.52	.28	.30	.45	.41	.37	.36	.30	.45	.12	.41	.30	.40	.45	.25	.42	.30	.30	.21	.30	.45	.38	.42	.45	.45	.45	.30	.30	.33	.38	.45	11.26
	WIND	105	86	102	92	96	66	75	91	100	89	60	75	83	90	71	76	63	65	59	80	80	87	91	104	89	86	93	94	72	89	76	2595
	MAX	80	74	77	80	90	82	75	-	82	78	74	82	89	80	76	84	84	86	86	79	-	79	80	84	85	91	82	85	80	86	87	82.0
	MIN	55	49	43	50	50	53	53	-	50	53	46	45	42	50	57	50	53	48	45	52	-	53	51	51	51	45	42	51	53	52	57	50.0
* * * UPPER SNAKE RIVER PLAINS 09																																	
ABERDEEN EXP STATION	EVAP	.44	.42	.33	.33	.43	.40	.34	.35	.27	.41	.22	.31	.30	.32	.35	.14	.32	.34	.43	.23	.48	.37	.37	.36	.50	.48	.50	.32	.29	.33	.43	11.12
	WIND	100	139	83	56	65	114	80	70	89	128	112	83	36	41	64	59	89	89	58	58	84	55	76	128	128	113	108	54	63	56	89	2567
	MAX	92	84	82	86	87	88	90	90	82	87	83	82	90	92	93	75	89	87	92	94	88	90	93	90	86	84	85	91	90	92	89	87.8
	MIN	55	55	48	48	53	57	57	46	53	50	48	48	50	55	54	58	55	56	58	62	58	55	54	54	53	53	52	53	57	57	57	53.9
* * * EASTERN HIGHLANDS 10																																	
ISLAND PARK DAM	EVAP	.23	.17	.14	.30	.23	.23	.26	.25	.24	.30	.27	.24	.30	.30	.30	.17	.18	.19	.21	.21	.20	.32	.25	.29	.21	.30	.20	.20	.24	.23	.19	7.35
	WIND	10	9	19	19	19	20	19	18	19	19	31	18	11	11	14	10	12	6	8	10	11	16	13	12	12	12	8	10	9	7	11	423
CLIFTON PUMPING STATION	EVAP	.31	.26	.24	.26	.31	.40	.40	.37	.33	.45	.30	.27	.28	.33	-	.16	.21	.28	.30	.20	.21	.25	.21	.22	.30	.28	.27	.26	.28	.27	.29	8.788
	WIND	28	42	23	20	42	65	87	59	62	89	57	17	15	29	64	31	37	36	38	55	19	18	43	32	18	27	24	20	34	34	20	1185
	MAX	88	76	86	89	86	88	87	81	86	80	82	86	90	92	85	77	84	88	90	80	86	88	84	87	88	89	89	91	88	87	89	86.0
	MIN	60	55	48	55	58	58	56	53	57	56	48	47	58	60	60	58	56	57	61	60	52	54	56	56	55	55	58	56	56	62	58	56.1
PALISADES DAM	EVAP	.31	.15	.29	.30	.37	.36	.33	.32	.41	.39	.34	.36	.35	.39	.41	.17	.18	.23	.25	.33	.24	.32	.32	.43	.30	.45	.45	.37	.18	.37	.30	9.97
	WIND	66	68	49	74	83	50	66	63	91	71	63	57	76	76	58	81	70	55	43	60	64	74	75	80	76	85	91	57	79	59	64	2124
	MAX	86	83	76	79	91	82	84	83	83	83	83	79	83	83	86	82	76	90	83	81	80	81	81	83	83	83	81	81	82	83	83	82.5
	MIN	54	53	47	50	53	55	55	52	52	55	52	49	50	50	50	57	53	57	60	60	55	58	53	54	50	52	52	56	53	59	55	53.6

(* MEANS NOTES FOLLOW STATION INDEX)

STATION INDEX

IDAHO
JULY 1974

STATION	INDEX NO.	DIVISION	COUNTY	DRAINAGE	LATITUDE	LONGITUDE	ELEVATION	OBSERVATION TIME AND TABLES: TEMP.	PRECIP.	EVAP.	SPECIAL	OBSERVER
ABERDEEN EXP STATION	0010	09	BINGHAM	12	42 57	112 50	4405	8A	8A	8A	G	EXPERIMENT STATION
AFTERTHOUGHT MINE	0070	06	OWYHEE	12	43 00	116 42	7220				S	NATL WEATHER SERVICE
AMERICAN FALLS 1 SW	0227	09	POWER	12	42 47	112 52	4318	5P	5P			IDAHO POWER CO (PLANT)
ANDERSON DAM	0282	04	ELMORE	2	43 21	115 28	3882	6P	6P		C H	U S BUR RECLAMATION
ARBON 2 NW	0347	10	POWER	12	42 30	112 34	5170	6P	6P			MRS GENA NEWPORT
ARCO 3 SW	0375	09	BUTTE	6	43 36	113 20	5328	5P	5P			MRS DARRELL RICHARDS
ARROWROCK DAM	0448	04	ELMORE	2	43 36	115 55	3275	8A	8A	8A	H	U S BUR RECLAMATION
ASHTON	0470	09	FREMONT	12	44 04	111 27	5260	7A	7A		H	GEORGE S SADORUS
ATLANTA	0491	04	ELMORE	2	43 48	115 08	5500	4P	4P		C H	HOWARD D WALLACE
ATLANTA SUMMIT	0499	04	ELMORE	2	43 45	115 14	7590				S	SOIL CONSERVATION SERV.
AVERY R. S. NO 2	0528	04	SHOSHONE	10	47 15	115 55	2390	5P	5P		H	U. S. FOREST SERVICE
BALD MOUNTAIN	0540	04	BLAINE	12	43 39	114 24	8700				C	U.S. FOREST SERVICE
BARBER FLAT GS	0589	04	BOISE	2	43 49	115 32	4130				S	NATL WEATHER SERVICE
BAYVIEW MODEL BASIN	0667	01	KOOTENAI	9	47 59	116 33	2075	8A	8A			U S NAVY
BENTON DAM	0789	01	BONNER	9	48 21	116 48	2640				C	U S FOREST SERVICE
BENTON SPRING	0792	01	BONNER	9	48 21	116 46	4900				S	USFS EXPERIMENTAL FOR
BLACKFOOT 2 SSW	0915	09	BINGHAM	12	43 10	112 21	4487	5P	5P		H	RADIO STATION KBLI
BLISS	1002	07	GOODING	12	42 57	115 00	3275	6P	6P			NORTH SIDE CANAL CO
BOGUS BASIN	1014	04	BOISE	8	43 46	116 06	6196				S	NATL WEATHER SERVICE
BOISE 3 E	1016	05	ADA	2	43 37	116 08	3377				C	MILTON JOHNSTON
BOISE 7 N	1017	05	ADA	2	43 43	116 12	3885	8P	8P			EARL S OURADA
BOISE LUCKY PEAK DAM	1018	05	ADA	12	43 33	116 04	2840	8A	8A		C	CORPS OF ENGINEERS
BOISE WSO AP R	1022	05	ADA	12	43 34	116 13	2838	MID	MID		C HJ	NATL WEATHER SERVICE
BONANZA	1050	04	CUSTER	11	44 22	114 44	6420				S	NATIONAL WEATHER SERV
BONNERS FERRY 1 SW	1079	01	BOUNDARY	5	48 41	116 19	1860	5P	5P		C H	ARLO T GRUNERUD
BOSTETTER GS	1091	06	CASSIA	12	42 10	114 12	7500				S	SOIL CONSERVATION SERV
BROWNLEE DAM	1180	04	ADAMS	12	44 50	116 52	1844	8A	8A			IDAHO POWER COMPANY
BRUCE MEADOWS	1186	04	VALLEY	11	44 25	115 19	6390				S	U S FOREST SERVICE
BRUNEAU	1195	05	OWYHEE	12	42 53	115 48	2530	6P	6P			JUDY L. KING
BURLEY FACTORY	1298	07	CASSIA	12	42 33	113 48	4140				C	AMALGAMATED SUGAR CO
BURLEY FAA AP	1303	07	CASSIA	12	42 32	113 46	4146	MID	MID		H	FED AVIATION AGENCY
BURNT KNOB	1317	04	IDAHO	11	45 43	115 01	6400				S	U S FOREST SERVICE
CABINET GORGE	1363	01	BONNER	9	48 05	116 04	2257	5P	5P			WASH WATER POWER CO
CALDER	1370	04	SHOSHONE	10	47 16	116 11	2096				C	WILLIAM K. JONES
CALDWELL	1380	05	CANYON	2	43 40	116 41	2570	MID	5P			TWIN CITIES BROCSTNG CO
CAMBRIDGE	1408	05	WASHINGTON	12	44 34	116 41	2650	6P	6P			STUART DOPF
CAMBRIDGE 2 NE	1410	05	WASHINGTON	12	44 35	116 38	2660				C	HOWARD C MARTI
CAREY 2 SSE	1472	07	BLAINE	12	43 17	113 56	4770				C	MRS MILLARD L. MEANEA
CASCADE 1 NW	1514	04	VALLEY	8	44 32	116 03	4896	4P	4P		C H	U S BUR RECLAMATION
CASTLEFORD 2 N	1551	07	TWIN FALLS	12	42 33	114 52	3825	5P	5P			MR EARL HEIDEL
CAYUSE CREEK	1577	04	CLEARWATER	3	46 40	115 04	3500				S	SOIL CONSERVATION SERV.
CENTERVILLE ARBAUGH RH	1636	04	BOISE	2	43 54	115 51	4300		6P		H	MRS XINIA JONES
CHALLIS	1663	08	CUSTER	11	44 30	114 14	5175	8A	8A		C	U S FOREST SERVICE
CHILLY BARTON FLAT	1671	08	CUSTER	6	43 59	113 49	6260	5P	5P			JAMES E. DAYLEY
CLARKIA RANGER STATION	1831	04	SHOSHONE	10	47 01	116 15	2835	4P	4P		C	U S FOREST SERVICE
COBALT	1932	04	LEMHI	11	45 05	114 14	5010	5P	5P		H	MRS. ELSIE M. SCHMUCK
COEUR D'ALENE 1 E	1956	01	KOOTENAI	4	47 41	116 45	2158	5P	5P		C H	U S FOREST SERVICE
CONDA	2071	10	CARIBOU	12	42 43	111 33	6200	8A	8A			J R SIMPLOT CO
COTTONWOOD	2154	02	IDAHO	3	46 01	116 20	3400	8A	8A		H	LLOYD D ROSE
COTTONWOOD 2 WSW	2159	02	IDAHO	3	46 02	116 23	3945				C	SABI FREI
COUNCIL	2187	05	ADAMS	12	44 44	116 26	2950	5P	5P		C H	U S FOREST SERVICE
CRATERS OF THE MOON NM	2260	09	BUTTE	6	43 28	113 34	5897	5P	5P		H	CRATERS OF THE MOON N M
DEADWOOD DAM	2385	04	VALLEY	8	44 19	115 38	5375	4P	4P		C H	U S BUR RECLAMATION
DEADWOOD SUMMIT	2395	04	VALLEY	11	44 32	115 34	7000				S	NATL WEATHER SERVICE
DECEPTION CREEK	2422	04	KOOTENAI	4	47 44	116 29	3060				S	COEUR D'ALENE N F
DEER FLAT DAM	2444	05	CANYON	12	43 35	116 45	2510	7P	7P			CARL PADOUR
DIXIE	2575	04	IDAHO	11	45 33	115 28	5610	8A	8A			MRS ZILPHA L WENZEL
DORIS CREEK	2634	04	CLEARWATER	3	46 35	115 23	4750				S	U S FOREST SERVICE
DRIGGS	2676	10	TETON	12	43 44	111 07	6116	5P	5P			EDITH STEVENS
DRY CREEK FLAT	2696	10	ONEIDA	1	42 15	112 06	6350				S	SOIL CONSERVATION SERV
DRY FORK SUMMIT	2700	09	BUTTE	6	43 35	113 41	7300				S	NATIONAL WEATHER SERV
DUBOIS EXP STATION	2707	09	CLARK	6	44 15	112 12	5452	5P	5P		C H	INTERMOUNTAIN FRST & RG
DUBOIS 34 W	2722	08	CLARK	6	44 11	112 56	6180	5P	5P			CLOSED 6/30/72
DWORSHAK FISH HATCHERY	2845	03	CLEARWATER	3	46 30	116 18	995	8A	8A		C	DWORSHAK NATL FISH HAT
ELK CITY	2875	04	IDAHO	3	45 49	115 26	4058	8A	8A		H	MISS DAWN M NELSON
ELK RIVER 1 S	2892	04	CLEARWATER	3	46 46	116 11	2918	8A	8A		C	RUSSELL ECK
EMIGRANT SUMMIT	2927	10	BEAR LAKE	1	42 22	111 34	7350				S	NATL WEATHER SERVICE
EMMETT 2 E	2942	05	GEM	2	43 52	116 28	2500	5P	5P			JUDITH HARPER
ENAVILLE 2	2971	04	SHOSHONE	4	47 34	116 15	2400				C	MRS HAROLD KUISTI

SEE REFERENCE NOTES FOLLOWING STATION INDEX

STATION INDEX

IDAHO
JULY 1974

STATION	INDEX NO.	DIVISION	COUNTY	DRAINAGE 1	LATITUDE	LONGITUDE	ELEVATION	OBSERVATION TIME AND TABLES: TEMP.	PRECIP.	EVAP.	SPECIAL (SEE NOTES)	OBSERVER
FAIRFIELD RANGER STA	3108	04	CAMAS	12	43 21	114 47	5065	5P	5P		H	U S FOREST SERVICE
FENN RANGER STATION	3143	03	IDAHO	3	46 06	115 33	1585	8A	8A		C	U S FOREST SERVICE
FLAT TOP MOUNTAIN	3252	06	OWYHEE	12	43 14	116 54	5800				S	WTMSTR-FRANK W ELFERING
FORT HALL INDIAN AGNCY	3297	09	BINGHAM	12	43 02	112 26	4460	5P	5P			FORT HALL IR PROJ
FORTY NINE MEADOWS	3314	04	SHOSHONE	3	47 06	115 53	4800				S	NATL WEATHER SERVICE
GALENA SUMMIT	3422	04	BLAINE	12	43 53	114 42	8800				S	US SOIL CON SERVICE
GARDEN VALLEY RS	3448	04	BOISE	8	44 04	115 55	3212	5P	5P			U S FOREST SERVICE
GIBBONSVILLE	3554	08	LEMHI	11	45 33	113 57	4480	5P	5P		H	DANIEL C AMES
GILMORE SUMMIT RANCH	3576	08	CUSTER	11	44 19	113 31	6580				S	NATL WEATHER SERVICE
GLENNS FERRY	3631	05	ELMORE	12	42 56	115 19	2510	8A	8A		H	THREE ISLAND STATE PARK
GOODING	3677	07	GOODING	12	42 55	114 42	3560				C	ST-IDAHO DEPT OF E & CS
GRACE	3732	10	CARIBOU	1	42 35	111 44	5550	5P	5P		C	UTAH PWR & LIGHT CO
GRANDJEAN	3736	04	BOISE	8	44 09	115 10	5130				S	U S FOREST SERVICE
GRAND VIEW 2 W	3760	05	OWYHEE	12	43 00	116 08	2400	6P	6P			MRS. ALMA MEYERS
GRANGEVILLE	3771	02	IDAHO	3	45 55	116 08	3355	10P	10P			WS OBSERVER
GRANGEVILLE 11 SE	3780	04	IDAHO	3	45 50	115 56	2250	5P	5P			MRS. AL SCHWARTZ
GRASMERE 8 S	3811	06	OWYHEE	12	42 16	115 53	5130				C	BILL TINDALL
GROUSE	3882	04	CUSTER	6	43 42	113 37	6100	5P	5P			LYNN KEELE
GUNNEL GUARD STATION	3902	10	CASSIA	12	42 06	113 12	5880				S	NATL WEATHER SERVICE
HAILEY RANGER STATION	3942	04	BLAINE	12	43 31	114 18	5328	8A	8A		H	U S FOREST SERVICE
HAMER 4 NW	3964	09	JEFFERSON	6	43 58	112 16	4791	5P	5P			U S F & W L SERVICE
HARD CREEK G S	3980	04	IDAHO	8	45 10	116 00	7100				S	U S FOREST SERVICE
HAZELTON	4140	07	JEROME	12	42 36	114 08	4060	5P	5P			NORTH SIDE CANAL CO
HEADQUARTERS	4150	04	CLEARWATER	3	46 38	115 48	3138	8A	8A			POTLATCH FORESTS INC
HENRY	4230	10	CARIBOU	12	42 55	111 29	6350	5P	5P		C H	VANN CHRISTENSEN
HILL CITY	4268	04	CAMAS	12	43 18	115 03	5090	5P	5P			ELMER T BENNETT
HOLLISTER	4295	06	TWIN FALLS	12	42 21	114 34	4525	5P	5P			SALMON RIVER CANAL CO
HOWE	4384	09	BUTTE	6	43 47	113 00	4820	8A	8A			CHARLES D COWGILL
IDAHO CITY	4442	04	BOISE	2	43 50	115 50	3965	5P	5P			FRED A PROFFER
IDAHO FALLS 2 ESE	4455	09	BONNEVILLE	12	43 29	112 01	4765	5P	5P			KID-TV STATION
IDAHO FALLS 16 SE	4456	10	BONNEVILLE	12	43 21	111 47	5850	8P	8P		C	GEORGE W MEYER
IDAHO FALLS FAA AP	4457	09	BONNEVILLE	12	43 31	112 04	4730	MID	MID		H	FED AVIATION AGENCY
IDAHO FALLS 46 W	4460	09	BUTTE	6	43 32	112 57	4938	MID	MID		C HJ	NATL WEATHER SERVICE
IDAHO FALLS 6 NW	4464	09	BONNEVILLE	12	43 35	112 06	4788				G	MR. GARY CLEVERLY
IDA VADA	4475	06	OWYHEE	2	42 01	115 20	5850				S	CHRIS CALLEN
ISLAND PARK DAM	4598	10	FREMONT	12	44 25	111 24	6300	5P	5P	5P	H	U S BUR RECLAMATION
JACKSON PEAK	4612	04	BOISE	8	44 03	115 27	7050				S	SOIL CONSERVATION SERV.
JEROME	4670	07	JEROME	12	42 44	114 31	3740	5P	5P			NORTH SIDE CANAL CO
JOHNSON GUARD STATION	4709	10	CARIBOU	12	42 43	111 12	6811				S	U S FOREST SERVICE
JORDAN VALLEY 41 S	4725	06	OWYHEE	13	42 24	117 02	5100				S	BILL ROSS
KAMIAH	4793	03	LEWIS	3	46 14	116 01	1212		8A			C RICHARD BOVEY
KETCHUM 17 WSW	4840	04	BLAINE	12	43 37	114 41	8421				S	SOIL CONSERVATION SERV.
KETCHUM R S	4845	04	BLAINE	12	43 41	114 21	5890	8A	8A		C H	U S FOREST SERVICE
KILGORE	4908	10	CLARK	6	44 24	111 53	6150	5P	5P		H	MRS ROY MC GOVERN
KOOSKIA	5011	03	IDAHO	3	46 09	115 59	1260	5P	5P			E T GILROY
KUNA 2 NNE	5038	05	ADA	2	43 31	116 24	2685	6P	6P			HARRY U GIBSON
KUNA 3 E	5043	05	ADA	12	43 29	116 21	2775				G	JAMES J. MC COY
LEADORE	5169	08	LEMHI	11	44 41	113 22	6118				C	DONALD B NOBLE
LEADORE 2	5177	08	LEMHI	11	44 41	113 21	5968	5P	5P			JACK WEIGAND
LEATHERMAN PASS	5184	08	CUSTER	6	44 06	113 45	9800				S	NATL WEATHER SERVICE
LEWISTON WSO AP R	5241	03	NEZ PERCE	3	46 23	117 01	1413	MID	MID		C HJ	NATL WEATHER SERVICE
LIFTON PUMPING STATION	5275	10	BEAR LAKE	1	42 07	111 18	5926	MID	MID	MID		UTAH PWR & LIGHT CO
LOLO PASS	5356	04	IDAHO	3	46 38	114 33	5300				S	U S FOREST SERVICE
LOWMAN 3 E NO 2	5426	04	BOISE	8	44 05	115 34	3975	5P	5P			LESLIE FARBER
LUNCH PEAK	5432	01	BONNER	9	48 22	116 12	6360				S	U S FOREST SERVICE
MACKAY RANGER STATION	5462	08	CUSTER	6	43 55	113 37	5897	3P	3P		C	U S FOREST SERVICE
MACKAY 4 NW	5466	08	CUSTER	6	43 57	113 40	6000	6P	6P	6P		BIG LOST IRRIGATION CO.
MAGIC DAM	5510	07	BLAINE	12	43 15	114 22	4930	5P	5P			GERALD L BEAN
MALAD	5544	10	ONEIDA	1	42 12	112 15	4600	7P	7P		C	JUNIUS L CROWTHER
MALAD CITY	5559	10	ONEIDA	1	42 10	112 19	4467	5P	5P		H	MARGARET W JONES
MALTA 2 E	5563	09	CASSIA	12	42 18	113 17	4540	6P	6P			GEORGE STANTON
MALTA RANGER STATION R	5567	09	CASSIA	12	42 19	113 22	4510				C	U S FOREST SERVICE
MASSACRE ROCKS ST PK	5678	09	POWER	12	42 40	113 00	4230	6P	6P			MASSACRE R/CKS ST PK
MAY 8 ENE	5680	08	LEMHI	6	44 39	113 45	6800				S	NATL WEATHER SERVICE
MAY	5685	08	LEMHI	11	44 36	113 55	5110	5P	5P			MRS NORMA HERRIN
MC CALL	5708	04	VALLEY	8	44 54	116 07	5025	4P	4P		C H	U S FOREST SERVICE
MIDDLE FORK LODGE	5897	04	CUSTER	11	44 43	115 01	4480	8A	8A			MIDDLE FORK LODGE
MILL CREEK SUMMIT	5950	04	CUSTER	11	44 28	114 30	8794				S	NATL WEATHER SERVICE
MINIDOKA 10 WNW	5972	07	MINIDOKA	12	42 47	113 40	4290	8A	8A			JACK LOTT

SEE REFERENCE NOTES FOLLOWING STATION INDEX

STATION INDEX

IDAHO
JULY 1974

STATION	INDEX NO.	DIVISION	COUNTY	DRAINAGE	LATITUDE	LONGITUDE	ELEVATION	OBSERVATION TIME AND TABLES: TEMP.	PRECIP.	EVAP.	SPECIAL (SEE NOTE)	OBSERVER
MINIDOKA DAM	5980	07	MINIDOKA	12	42 40	113 29	4210	5P	5P			NATL WILDLIFE REFUGE
MONTPELIER RANGER STA	6053	10	BEAR LAKE	1	42 19	111 18	5960	8A	8A		H	U S FOREST SERVICE
MORES CREEK SUMMIT	6077	04	BOISE	2	43 56	115 40	5990				S	SOIL CONSERVATION SERV.
MOOSE CREEK	6082	04	LEMHI	11	45 39	113 58	6200				S	U S FOREST SERVICE
MOOSE CREEK RANGER STA	6087	04	IDAHO	3	46 08	114 55	2480				S	U S FOREST SERVICE
MOSCOW 5 NE	6148	02	LATAH	7	46 48	116 55	3000			C		UNIVERSITY OF IDAHO
MOSCOW-UNIV OF IDAHO	6152	02	LATAH	7	46 44	116 58	2660	5P	5P	5P	G	UNIVERSITY OF IDAHO
MOUNTAIN HOME	6174	05	ELMORE	12	43 09	115 43	3185	10A	10A		C	RADIO KFLI
MUD FLAT	6208	06	OWYHEE	13	42 36	116 34	5500				S	SOIL CONSERVATION SERV
MULLAN	6230	04	SHOSHONE	4	47 28	115 48	3319				C	BRUNO E AIRAS
MULLAN PASS	6237	04	SHOSHONE	4	47 27	115 40	5963				S	NATL WEATHER SERVICE
NEW MEADOWS RANGER STA	6388	04	ADAMS	11	44 58	116 17	3870	8A	8A			U S FOREST SERVICE
NEZPERCE	6424	02	LEWIS	3	46 15	116 15	3145	7P	7P		H	FRED VOGEL JR
NEZ PERCE PASS	6430	04	IDAHO	3	45 43	114 30	6587				S	U S FOREST SERVICE
NORTH STAR RANCH	6493	04	IDAHO	3	45 55	114 50	2800	9A	9A			CAROLYN WOLFINBARGER
OAKLEY	6542	10	CASSIA	12	42 14	113 53	4600	6P	6P		H	ROBERT WHITTLE
OLA 4 S	6590	05	GEM	8	44 08	116 17	2990	5P	5P		C	MRS. DOROTHY F. BEAL
OROFINO	6681	03	CLEARWATER	3	46 29	116 15	1027	3P	3P			U S POSTAL DEPT.
PALISADES DAM	6764	10	BONNEVILLE	12	43 21	111 13	5385	5P	5P	5P	C	U S BUR RECLAMATION
PARK CREEK	6798	04	CUSTER	12	43 50	114 16	7700				S	NATL WEATHER SERVICE
PARMA EXPERIMENT STA	6844	05	CANYON	2	43 48	116 57	2215	8A	8A			U OF I EXPERIMENT STA
PAUL 1 ENE	6877	07	MINIDOKA	12	42 37	113 45	4210	8A	8A			AMALGAMATED SUGAR CO
PAYETTE	6891	05	PAYETTE	8	44 05	116 56	2150	5P	5P		H	G G BOLLINGER
PICABO	7040	07	BLAINE	12	43 18	114 04	4875	8A	8A			NICK PURDY
PIERCE	7046	04	CLEARWATER	3	46 30	115 48	3100			C		U S F S
PIERCE 2	7047	04	CLEARWATER	3	46 30	115 48	3080	9A	9A		H	THOMAS J HAMILTON
PINE 1 N	7077	04	ELMORE	2	43 30	115 18	4220				S	US GEOLOGICAL SURVEY
PLUMMER 3 WSW	7188	01	BENEWAH	4	47 19	116 57	2970			C		BENARD J. LA SARTE
POCATELLO WSO AP R	7211	09	POWER	12	42 55	112 36	4454	MID	MID	C	HJ	NATL WEATHER SERVICE
PORTHILL	7264	01	BOUNDARY	5	49 00	116 30	1800	6P	6P		H	U S IMMIGRATION SERVICE
PORTHILL 1 SW	7269	01	BOUNDARY	5	49 00	116 30	1700			C		MRS. KATHRYN M. TRACHT
POTLATCH 3 NNE	7301	02	LATAH	7	46 58	116 53	2600	6P	6P		H	CLIFFORD J. FRENCH
POWELL	7320	04	IDAHO	3	46 31	114 41	3532	7A	7A		H	IDAHO DEPT OF HWYS
PRAIRIE	7327	04	ELMORE	2	43 30	115 35	4780			C		CLYDE J. COOK
PRESTON SUGAR FACTORY	7353	10	FRANKLIN	1	42 08	111 50	4815					AMALGAMATED SUGAR CO
PRIEST RIVER EXP STA	7386	01	BONNER	9	48 21	116 50	2380	5P	5P		H	U S FOREST SERVICE
PUTNAM MOUNTAIN	7465	10	BINGHAM	12	43 03	112 07	5667				S	FORT HALL IR PROJ
REED RANCH	7575	04	VALLEY	11	44 53	115 42	4100				S	U S FOREST SERVICE
REYNOLDS	7648	06	OWYHEE	12	43 12	116 45	3930	9A	9A		H	AGR RESEARCH SERVICE
RICHFIELD	7673	07	LINCOLN	12	43 04	114 09	4306	5P	5P		H	LESLIE F BUSHBY
RIGGINS	7706	03	IDAHO	11	45 26	116 18	1780	5P	5P			JAMES D LOGAN
RIRIE 12 ESE	7727	10	BONNEVILLE	12	43 34	111 34	5520		5P			JOHN L JOLLEY
SAGE CREEK	8016	08	CUSTER	11	44 08	114 02	8000				S	NATL WEATHER SERVICE
ST ANTHONY 1 WNW	8022	09	FREMONT	12	43 58	111 43	4950	9A	9A			STATE YOUTH TRNG CENTER
SAINT MARIES	8062	01	BENEWAH	10	47 19	116 34	2220	4P	4P			U S FOREST SERVICE
SALMON 1 N	8080	08	LEMHI	11	45 11	113 45	3970	5P	5P			RADIO STATION KSRA
SANDPOINT EXP STATION	8137	01	BONNER	9	48 17	116 34	2100	5P	5P	C	H	SANDPOINT BRANCH EXP ST
SAWTELLE PEAK	8158	10	FREMONT	12	44 32	111 25	7720				S	U S BUREAU RECLAMATION
SEVEN DEVILS G.S.	8282	04	IDAHO	11	45 21	116 31	7150				S	U.S. FOREST SERVICE
SHAKE CREEK RANGER STA	8303	04	ELMORE	2	43 37	115 10	4727				S	SOIL CONSERVATION SERV.
SHOSHONE 1 WNW	8380	07	LINCOLN	12	42 58	114 26	3950	5P	5P			STATE DIV OF HWYS
SHOUP	8395	04	LEMHI	11	45 22	114 18	3400	5P	5P			FRANK VARIN
SLUG CREEK DIVIDE	8483	10	CARIBOU	12	42 34	111 18	7230				S	SOIL CONSERVATION SERV
SMITH CREEK	8509	01	BOUNDARY	5	48 57	116 36	3520				S	KANIKSU NATIONAL FOREST
SNOWBANK MOUNTAIN	8515	05	VALLEY	8	44 27	116 08	8280				S	NATL WEATHER SERVICE
SOLDIER CREEK ADM SITE	8548	04	CAMAS	12	43 29	114 49	5740				S	U S FOREST SERVICE
STANLEY	8676	04	CUSTER	11	44 14	114 54	6200	4P	4P			JERRY FUNDERBURG
STIBNITE STORAGE	8748	04	VALLEY	11	44 58	115 20	6500				S	NATL WEATHER SERVICE
STREVELL	8786	10	CASSIA	12	42 01	113 17	5290	5P	5P			WS OBSERVER
SUBLETT GUARD STATION	8802	10	POWER	12	42 22	112 58	5800				S	U S FOREST SERVICE
SUGAR	8818	09	MADISON	12	43 53	111 45	4890	5P	5P			GORDON E. JOHNSON
SWAN FALLS POWER HOUSE	8928	05	ADA	12	43 15	116 23	2325	5P	5P			IDAHO POWER COMPANY
SWAN VALLEY	8937	10	BONNEVILLE	12	43 27	111 20	5270	5P	5P		H	C.V. CAMPBELL
TENSED	9029	01	BENEWAH	4	47 10	116 55	2550	6P	6P			REV ERIC A FISCHER
TETONIA EXP STATION	9065	10	TETON	12	43 51	111 16	6170	5P	5P	C		U OF I EXPERIMENT STA
THREE CREEK	9119	06	OWYHEE	12	42 05	115 15	5460	5P	5P	C	H	PAULA BRACKETT
TRINITY LAKE GUARD STA	9202	04	ELMORE	2	43 38	115 26	7765				S	SOIL CONSERVATION SERV.
TROUTDALE GUARD STA	9233	04	ELMORE	2	43 43	115 38	3475				S	SOIL CONSERVATION SERV.
TWIN FALLS 3 SE	9299	07	TWIN FALLS	12	42 32	114 25	3765	8A	8A			AMALGAMATED SUGAR CO

SEE REFERENCE NOTES FOLLOWING STATION INDEX

STATION INDEX

IDAHO
JULY 1974

STATION	INDEX NO.	DIVISION	COUNTY	DRAINAGE	LATITUDE	LONGITUDE	ELEVATION	OBSERVATION TIME AND TABLES				OBSERVER
								TEMP.	PRECIP.	EVAP.	SPECIAL	
TWIN FALLS WSO	9303	07	TWIN FALLS	12	42 33	114 21	3960	8A	8A	8A	G	NATL WEATHER SERVICE
VIENNA MINE	9422	04	BLAINE	11	43 48	114 51	8920				S	SOIL CONSERVATION SERV.
WALLACE WOODLAND PARK	9498	04	SHOSHONE	4	47 30	115 53	2935	8A	8A			MRS. MARIAN L. DANCER
WARREN	9560	04	IDAHO	11	45 16	115 40	5907	5P	5P		H	JACK W PICKELL
WEBER CREEK	9626	10	CLARK	6	44 23	112 40	6700				S	SOIL CONSERVATION SERV
WEISER 2 SE	9638	05	WASHINGTON	12	44 14	116 57	2103	5P	5P			RADIO KWEI
WET CREEK SUMMIT	9730	08	CUSTER	6	44 02	113 28	7600				S	NATL WEATHER SERVICE
WILLOW FLAT	9830	10	FRANKLIN	1	42 09	111 38	6100				S	US SOIL CON SERVICE
WINCHESTER 1 SW	9846	02	LEWIS	3	46 13	116 38	4180	6P	6P			HARVEY S. HUMPHREY
YELLOW PINE 7 S	9951	04	VALLEY	11	44 47	115 30	5100	8A	8A		C	MRS EMMA R COX

SEE REFERENCE NOTES FOLLOWING STATION INDEX

REFERENCE NOTES

Additional information regarding the climate of this State may be obtained by writing to the National Climatic Center, Federal Building, Asheville, N.C. 28801, or to any Weather Service Office near you. Additional precipitation data are contained in the "HOURLY PRECIPITATION DATA" for this State.

DIMENSIONAL UNITS: Unless otherwise indicated, dimensional units used in this bulletin are: Temperature in °F, precipitation and evaporation in inches and wind movement in miles. Monthly degree day totals are the sums of the negative departures of average daily temperatures from 65°F. In "Supplemental Data" table directions entered in figures are tens of degrees. Resultant wind is the vector sum of wind directions and speeds divided by the number of observations.

OBSERVATION TIME: The Station Index shows observation times in local standard time. During the summer months some observers take the observations on daylight saving time. Snow on ground in the "Snowfall and Snow on Ground" table is at observation time for all except National Weather Service Offices and FAA stations. For these stations snow on ground values are at 4:00 a.m., P.s.t. and 5:00 a.m., m.s.t., except Idaho Falls 46 W, which is 8:00 a.m., m.s.t. Data in the "Extremes" table, "Daily Precipitation" table, "Daily Temperature" table, "Evaporation and Wind" table, and snowfall in the "Snowfall and Snow on Ground" table, when published, are for the 24 hours ending at time of observation.

EVAPORATION is measured in the standard Weather Service-type pan of 4-foot diameter unless otherwise shown by footnote following the Evaporation and Wind table. Max and Min values in the Evaporation and Wind table are extremes of temperature of water in pan as recorded during 24 hours ending at time of observation. Wind is the total wind movement in miles over the evaporation pan as determined by a continuous anemometer recorder located 6-8 inches above the pan.

WATER EQUIVALENT values published in the "Snowfall and Snow on Ground" table are the water equivalent of snow, sleet, or ice on the ground. Samples for obtaining measurements are taken from different points for successive observations, consequently, occasional drifting and other causes of local variability in the snowpack may result in apparent inconsistencies in the record. Time of observation 10:00 a.m., P.s.t.

SNOWFALL: Entries of snowfall in the "Monthly Summarized Data" table, the "Snowfall and Snow on Ground" table, and in the "Seasonal Snowfall" table, include snow and sleet. Entries of snow on ground include snow, sleet, and ice.

NORMALS for all stations are climatological standard normals based on the period 1941-1970.

DIVISIONS, as used in this publication, became effective with data for January 1957.

STATION NAMES: Figures and letters following the station name, such as 12 SSW, indicate distance in miles and direction from the post office.

SEASONAL TABLES: Monthly and seasonal snowfall and heating degree days for the 12 months ending with the preceding June data will be carried in the July issue of this bulletin.

EVAPORATION AND WIND TABLE:	Lifton Pumping Station	: Pan is of stainless steel.
DAILY SOIL TEMPERATURES TABLE:	Aberdeen Exp Station	: Delco loam, bare soil, non-irrigated. Slope 1 percent to SSE. Max and min for 24 hours ending at 8 a.m. Palmer dial soil thermometer.
	Idaho Falls 6 NW	: Pancheri silt loam, bare ground, gravel covered, non-irrigated. Slope 1 percent to NE. Max and min for 24 hours ending at 8 a.m. Palmer dial soil thermometer.
	Kuna 3 E	: Elijah silt loam, eroded, clipped bluegrass sod cover, irrigated. Max and min for 24 hours ending at 6 p.m. Palmer dial soil thermometer.
	Moscow - Univ of Idaho	: Soil - (unnamed) silt loam, wheatgrass, sprinkled. Slope 2 percent to E. Max and min for 24 hours ending at 5 p.m. Bristow recording soil thermometers.
	Twin Falls WSO	: Portneuf silt loam, bluegrass covered, nonirrigated. Slope 1 percent to N. Max and min for 24 hours ending at 8 a.m. 4-inch thermometer - Taylor recording. Other depths - Palmer dial soil thermometer.

LATE REPORTS AND CORRECTIONS will be carried only in the June and December issues of this bulletin.

INTERPOLATED VALUES for monthly precipitation totals may be found in the annual issue of this publication.

IN THE DATA TABLES THE SYMBOLS AND LETTERS WHEN USED INDICATE THE FOLLOWING:

- No record in the "Supplemental Data" table, "Daily Precipitation" table, "Evaporation and Wind" table, "Snowfall and Snow on Ground" table, "Daily Soil Temperatures" table, and the Station Index.

  No record in the "Monthly Summarized Data" table and the "Daily Temperature" table is indicated by no entry.

+ And also on an earlier date or dates.

++ Highest observed one minute windspeed. This station is not equipped with an instrument to measure fastest mile data.

* Amount included in following measurement, time distribution unknown.

// Gage is equipped with a windshield.

B Adjusted to a full month.

D Water equivalent of snowfall wholly or partly estimated, using a ratio of 1 inch water equivalent to every 10 inches of new snowfall.

E Amount is partially estimated

M One or more days of record missing; if average value is entered, less than 10 days record is missing. See "Daily Temperature" table for detailed daily record. Degree day data, if carried for this station, have been adjusted to represent the value for a full month.

R Amounts from recording gage. (These amounts are essentially accurate but may vary slightly from the amounts to be published later in Hourly Precipitation Data.)

T Trace, an amount too small to measure.

V Includes total for previous month.

IN THE STATION INDEX THE SYMBOLS AND LETTERS WHEN USED INDICATE THE FOLLOWING

AR This entry in time of observation column in Station Index means after rain.

C Recording Rain Gage Station. Hourly precipitation values are processed for special purposes, and are published later in the "Hourly Precipitation Data" bulletin. If daily amounts are published in "Climatological Data" bulletin they are from a separate non-recording gage, except where indicated by reference 'R'. Such amounts may differ from amounts published from the recording gage in the "Hourly Precipitation Data" bulletin.

G "Soil Temperature" table.

H "Snowfall and Snow on Ground" table. Omission of data in any month indicates no snowfall and/or snow on ground in that month.

J "Supplemental Data" table.

SS This entry in time of observation column in Station Index means observation made near sunset.

VAR This entry in time of observation column in Station Index means variable.

\# Thermometers are generally exposed in a shelter located a few feet above sod-covered ground; however, this reference indicates that the thermometers are exposed in a shelter located on the roof of a building.

‡ DRAINAGE CODE: 1-BEAR 2-BOISE 3-CLEARWATER 4-COEUR D'ALENE 5-KOOTENAI 6-LOST 7-PALOUSE 8-PAYETTE 9-PEND OREILLE 10-ST. JOE 11-SALMON 12-SNAKE 13-OWYHEE

Stations appearing in the tables with no data were either missing or received too late to be included in this issue.

General weather conditions in the U.S. for each month are described in the CLIMATOLOGICAL DATA NATIONAL SUMMARY and STORM DATA.

Information concerning the history of changes in locations, elevations, exposure, etc., of substations through 1955 may be found in the publication "Substation History" for this State, price 40 cents. Similar information for regular National Weather Service Offices may be found in the latest annual issue of Local Climatological Data, price 15 cents. These publications may be obtained from the National Climatic Center at the address shown above.

Subscription Price: $2.50 a year for each section including annual summary; $1.00 additional for foreign mailing; 20¢ single copy; 20¢ annual summary. Make checks payable to Department of Commerce, NOAA; send payments and orders to: National Climatic Center, Federal Building, Asheville, N. C. 28801. Attn: Publications.

I certify that this is an official publication of the National Oceanic and Atmospheric Administration, and is compiled from records on file at the National Climatic Center, Asheville, North Carolina 28801.

William H. Hoggard
Director, National Climatic Center

USCOMM-NOAA-ASHEVILLE, N.C. 9/4/74-1080

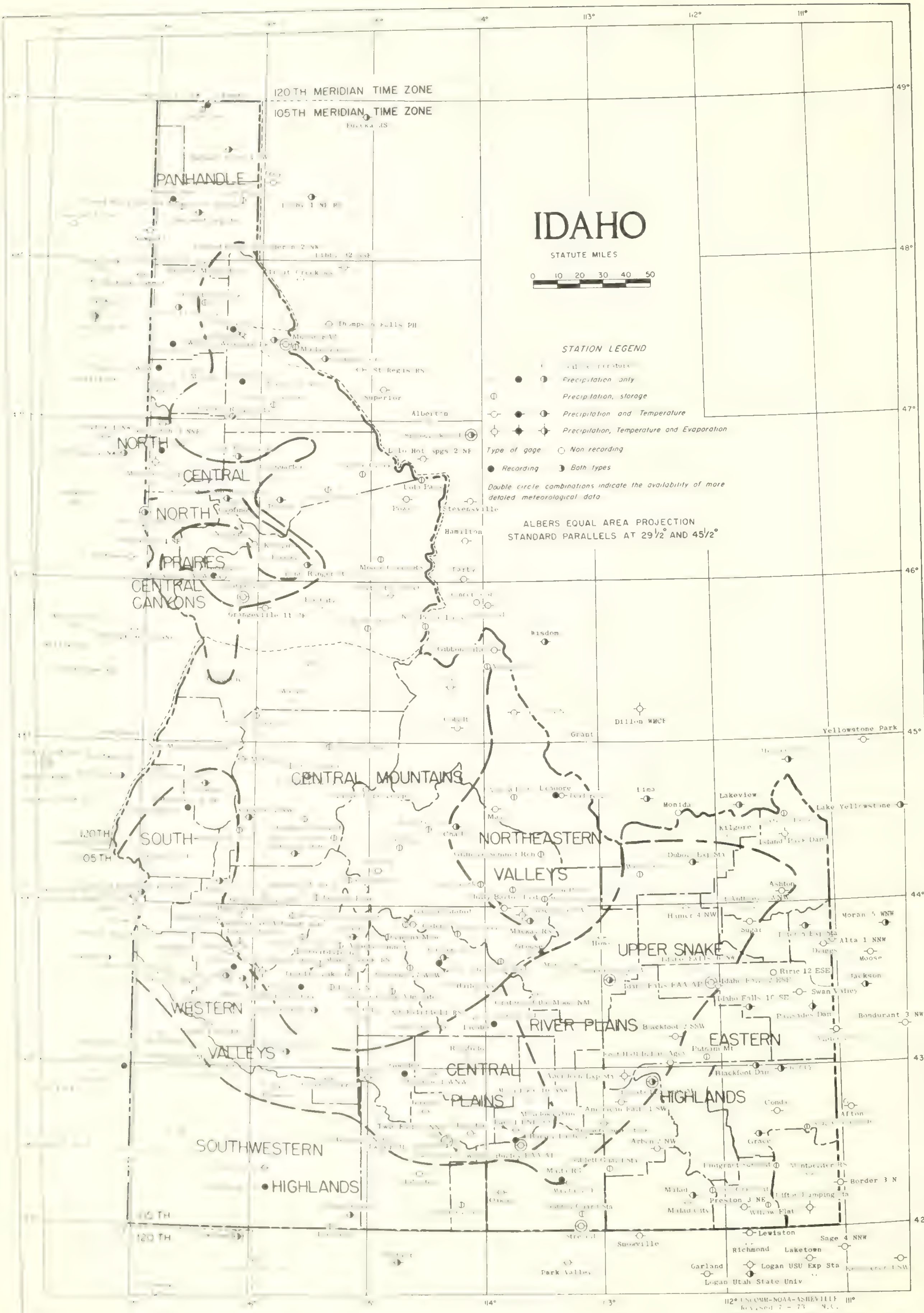
IDAHO
STATUTE MILES
0 10 20 30 40 50
120TH MERIDIAN TIME ZONE
105TH MERIDIAN TIME ZONE
STATION LEGEND
Precipitation only
Precipitation, storage
Precipitation and Temperature
Precipitation, Temperature and Evaporation
Type of gage
Non recording
Recording
Both types
Double circle combinations indicate the availability of more detailed meteorological data
ALBERS EQUAL AREA PROJECTION
STANDARD PARALLELS AT 29 1/2° AND 45 1/2°
PANHANDLE
NORTH CENTRAL
NORTH CENTRAL PRAIRIES
CENTRAL CANYONS
CENTRAL MOUNTAINS
SOUTH WESTERN
WESTERN VALLEYS
SOUTHWESTERN HIGHLANDS
NORTHEASTERN VALLEYS
UPPER SNAKE RIVER PLAINS
EASTERN HIGHLANDS
CENTRAL PLAINS
Superior
Alberton
Stevensville
Hamilton
Darby
Wisdom
Dillon WMCE
Grant
Yellowstone Park
Lima
Monida
Lakeview
Kilgore
Lake Yellowstone
Island Park Dam
Dubois Exp Sta
Ashton
Hamer 4 NW
Sugar
Moran 5 WNW
Alta 1 NNW
Moose
Jackson
Rexburg Ricks Coll
Ririe 12 ESE
Swan Valley
Idaho Falls 16 SE
Palisades Dam
Bondurant 3 NW
Blackfoot 2 SSW
Pocatello
Blackfoot Dam
Conda
Afton
Grace
Arbon 2 NW
Malad
Malad City
Preston 3 NE
Border 3 N
Lewiston
Richmond
Laketown
Sage 4 NNW
Garland
Logan USU Exp Sta
Logan Utah State Univ
Park Valley
Snowville
Grangeville 11 SE
Grangeville
120TH
105TH
115TH
120TH
49°
48°
47°
46°
45°
44°
43°
42°
113°
112°
111°
114°
USCOMM-NOAA-ASHEVILLE
Revised 7 - 73

U S DEPARTMENT OF COMMERCE
NATIONAL CLIMATIC CENTER
FEDERAL BUILDING
ASHEVILLE, N.C 28801

POSTAGE AND FEES PAID
U S DEPARTMENT OF COMMERCE
COM 210

U.S.MAIL

FIRST CLASS

AMERICAN REVOLUTION BICENTENNIAL
1776-1976

55.21/11.1/7

AUGUST 1974 Volume 77 Number 8

Climatological Data

IDAHO

Temperature and Precipitation Extremes

HIGHEST TEMPERATURE			
BROWNLEE DAM	105	DATE	06
LOWEST TEMPERATURE			
2 STATIONS	27	DATE	21+
GREATEST TOTAL PRECIPITATION			
WARREN	3.46		
LEAST TOTAL PRECIPITATION			
BRUNEAU	.00		
GREATEST 1 DAY PRECIPITATION			
WARREN	1.32	DATE	20
GREATEST TOTAL SNOWFALL			
WARREN	T		

CLEMSON UNIVERSITY LIBRARY
OCT 31 197
SCI. TECH. & AGR. DIV.

noaa NATIONAL OCEANIC AND ATMOSPHERIC ADMINISTRATION / ENVIRONMENTAL DATA SERVICE / ASHEVILLE, N.C.

SUPPLEMENTAL DATA

IDAHO
AUGUST 1974

	WIND (SPEED - M.P.H.)						RELATIVE HUMIDITY AVERAGES- PERCENT				NUMBER OF DAYS WITH PRECIPITATION							PERCENT OF POSSIBLE SUNSHINE	AVERAGE SKY COVER SUNRISE TO SUNSET
							STANDARD OF TIME MOUNTAIN												
	RESULTANT DIRECTION	RESULTANT SPEED	AVERAGE	FASTEST MILE	DIRECTION OF FASTEST MILE	DATE OF FASTEST MILE	05	11	17	23	TRACE	.01-.09	.10-.49	.50-.99	1.00-1.99	2.00 AND OVER	TOTAL		
BOISE WSO AP	31	2.0	7.6	22	W	05	50	31	19	38	3	2	1	0	0	0	6	85	2.9
LEWISTON WSO AP	-	-	-	- %	-	-	55	37	20	35	1	1	0	0	0	0	2	-	5.0
POCATELLO WSO AP	25	5.2	8.5	53	SW	07	59	31	19	41	5	3	0	0	0	0	8	88	3.9
% PEAK GUST																			

SEE REFERENCE NOTES FOLLOWING STATION INDEX

MONTHLY SUMMARIZED STATION AND DIVISIONAL DATA

IDAHO
AUGUST 1974

STATION	TEMPERATURE													PRECIPITATION										
										NO. OF DAYS								SNOW, SLEET			NO. OF DAYS		
										MAX.		MIN.											
	AVERAGE MAXIMUM	AVERAGE MINIMUM	AVERAGE	DEPARTURE FROM NORMAL	HIGHEST	DATE	LOWEST	DATE	DEGREE DAYS	90° OR ABOVE	32° OR BELOW	32° OR BELOW	0° OR BELOW	TOTAL	DEPARTURE FROM NORMAL	GREATEST DAY	DATE	TOTAL	MAX. DEPTH ON GROUND	DATE	.10 OR MORE	.50 OR MORE	1.00 OR MORE
* * *																							
PANHANDLE 01																							
BAYVIEW MODEL BASIN	78.0	48.3M	63.2M		93	6	39	22	87	1	0	0	0	.33		.11	3	.0	0		1	0	0
BONNERS FERRY 1 SW	83.1M	49.4M	66.3M	1.0	94	5	42	22	33	6	0	0	0	.68	- .32	.22	14	.0	0		4	0	0
CABINET GORGE	82.7	49.7	66.2		97	1	42	17	36	5	0	0	0	.45		.14	15	.0	0		3	0	0
COEUR D'ALENE 1 E	84.8	51.9	68.4	.3	98	1	43	15	15	9	0	0	0	.75	- .22	.39	2	.0	0		2	0	0
PORTHILL	78.5	49.5	64.0	- .7	94	5	41	18	81	3	0	0	0	1.64	.42	.51	12	.0	0		5	1	0
PRIEST RIVER EXP STA	82.5	46.6	64.6	1.8	93	1	39	13	67	6	0	0	0	.86	- .30	.53	15	.0	0		2	1	0
SAINT MARIES	85.0	47.7	66.4	.5	97	1	39	12	39	8	0	0	0	.94	- .07	.54	2	.0	0		2	1	0
SANDPOINT EXP STATION	81.0	47.0	64.0	.4	92	5	39	22	77	4	0	0	0	.54	- .63	.54	15	.0	0		1	1	0
TENSED	81.5	42.1	61.8		93	1	34	22+	116	3	0	0	0	.84		.55	2	.0	0		2	1	0
DIVISION			65.0	.2										.78	- .30			.0					
* * *																							
NORTH CENTRAL PRAIRIES 02																							
COTTONWOOD	82.1	51.7	66.9		94	6+	41	10	42	4	0	0	0	.35		.20	6	.0	0		2	0	0
GRANGEVILLE	83.3M	46.6M	65.0M	- .5	95	5+	38	13	58	3	0	0	0	.28	- .80	.20	6	.0	0		1	0	0
MOSCOW-UNIV OF IDAHO	83.2	46.5	64.9	- .8	95	1	36	13	68	7	0	0	0	.06	- .64	.06	1	.0	0		0	0	0
NEZPERCE	80.8	48.1	64.5	.0	93	1	40	13+	69	2	0	0	0	.08	- .97	.05	6	.0	0		0	0	0
POTLATCH 3 NNE	80.7	40.5	60.6	- 3.2	92	1	32	22+	156	3	0	3	0	.28	- .44	.26	2	.0	0		1	0	0
WINCHESTER 1 SW	78.3	44.1	61.2		89	5+	31	13	138	0	0	1	0	.02		.02	6	.0	0		0	0	0
DIVISION			63.9	- .3										.18	- .77			.0					
* * *																							
NORTH CENTRAL CANYONS 03																							
DWORSHAK FISH HATCHERY	89.0	55.4	72.2		101	6	47	13	0	11	0	0	0	.08		.05	3	.0	0		0	0	0
FENN RANGER STATION	87.4	47.9	67.7	- 1.8	100	2	42	13	31	14	0	0	0	1.01	- .21	.57	20	.0	0		2	1	0
KOOSKIA	90.3	49.4	69.9	.1	103	5	42	13	7	18	0	0	0	.23	- .82	.20	6	.0	0		1	0	0
LEWISTON WSO AP //R	89.0	58.3	73.7	2.2	102	5	50	13	0	14	0	0	0	.01	- .59	.01	2	.0	0		0	0	0
OROFINO	91.4	52.7	72.1	.5	102	1	44	13	2	17	0	0	0	.07	- .53	.04	6	.0	0		0	0	0
RIGGINS	91.2	55.3	73.3	- 2.0	100	1	47	13	0	21	0	0	0	.43	- .31	.35	6	.0	0		1	0	0
DIVISION			71.5	- .5										.31	- .58			.0					
* * *																							
CENTRAL MOUNTAINS 04																							
ANDERSON DAM	88.7M	51.8M	70.3M	- 1.7	97	26+	43	21	12		0	0	0	.20	- .22	.11	20	.0	0		1	0	0
ARROWROCK DAM	86.1	54.3	70.2	- 1.4	97	28	46	21	21	13	0	0	0	.33	.00	.22	7	.0	0		2	0	0
ATLANTA	79.3	40.2	59.8		89	30+	31	21	161	0	0	3	0	1.69		.88	6	.0	0		3	2	0
AVERY R. S. NO 2	84.6	46.9	65.8	- 1.2	97	1	38	13	56	8	0	0	0	.40	- .88	.29	3	.0	0		1	0	0
BROWNLEE DAM	93.9	59.7	76.8		105	6	53	8	1	24	0	0	0	.47		.25	20	.0	0		2	0	0
CASCADE 1 NW	80.4	42.1	61.3	- .3	88	5+	34	16+	128	0	0	0	0	.84	.22	.63	20	.0	0		2	1	0
CLARKIA RANGER STATION	80.2	40.9	60.6		97	30	32	13	152	2	0	1	0	.85		.55	3	.0	0		2	1	0
COBALT	79.2	40.0	59.6		90	1	30	23	167	1	0	2	0	1.45		.53	20	.0	0		4	1	0
DEADWOOD DAM	80.1	38.5	59.3	.3	89	5+	30	16	180	0	0	2	0	1.15	.40	.46	20	.0	0		3	0	0
DIXIE	73.3	34.8	54.1		87	2	28	15+	339	0	0	14	0	1.64		1.14	20	.0	0		2	1	1
ELK CITY	79.4	38.0	58.7		95	19	30	21+	197	2	0	8	0	1.66		1.10	20	.0	0		5	1	1
ELK RIVER 1 S	80.2	41.8	61.0		93	2	31	13	150	3	0	1	0	.37		.28	3	.0	0		1	0	0
FAIRFIELD RANGER STA	84.0	38.7	61.4		92	28+	29	22+	125	8	0	6	0	.23		.16	3	.0	0		1	0	0
GARDEN VALLEY RS	89.1	45.0	67.1	- 1.6	100	5	36	16	39	19	0	0	0	.63	.05	.37	20	.0	0		2	0	0
GRANGEVILLE 11 SE	85.2	49.4	67.3		97	5	41	13	28	10	0	0	0	.66		.42	6	.0	0		2	0	0
GROUSE	78.2	37.6	57.9		87	27	27	15	212	0	0	5	0	.86	- .11	.40	3	.0	0		4	0	0
HAILEY RANGER STATION	83.5M	46.4M	65.0M	- .7	92	28	36	21	73		0	0	0	.26	- .38	.12	8	.0	0		1	0	0
HEADQUARTERS	81.4	43.5	62.5		94	2+	33	13	118	3	0	0	0	1.00		.88	4	.0	0		1	1	0
HILL CITY	82.4	41.7	62.1	- 1.9	93	5	27	21	110	3	0	5	0	.15	- .30	.15	6	.0	0		1	0	0
IDAHO CITY	84.9	42.4	63.7	- .8	94	5	34	15+	81	11	0	0	0	.61	.04	.39	20	.0	0		2	0	0
KETCHUM R S	77.8M	38.9M	58.4M		87	29	30	21+	205	0	0	5	0	.23		.13	8	.0	0		1	0	0
LOWMAN 3 E NO 2	84.7M	43.4M	64.1M	.2	95	27	36	16	79	14	0	0	0	.87	.29	.43	20	.0	0		3	0	0
MC CALL	78.7	38.0	58.4	- 2.3	90	2	30	21	211	1	0	3	0	.76	- .06	.33	20	.0	0		3	0	0
MIDDLE FORK LODGE	81.9	41.7	61.8		94	6+	35	19+	128	8	0	0	0	1.02		.36	20	.0	0		4	0	0
NEW MEADOWS RANGER STA	81.5	40.1	60.8	- .1	94	6+	31	23	150	5	0	1	0	.46	- .23	.22	7	.0	0		2	0	0
NORTH STAR RANCH	82.4	45.9	64.2		98	2	40	21+	80	5	0	0	0	1.98		1.24	20	.0	0		4	1	1
PIERCE 2	81.7M	43.7M	62.7M	.6	94	2+	33	13	117	3	0	0	0					.0	0				
POWELL	79.8	43.2	61.5		95	2	36	15	129	5	0	0	0	1.12		.45	7	.0	0		3	0	0
SHOUP	82.2	48.5	65.4		95	1	42	21+	50	3	0	0	0	1.75		.64	20	.0	0		7	1	0
STANLEY																							
WALLACE WOODLAND PARK	80.8	46.8	63.8	1.1	94	2+	38	13	95	4	0	0	0	.25	- .98	.10	9+	.0	0		2	0	0
WARREN	73.8	34.0	53.9		84	1	28	13+	336	0	0	17	0	3.46		1.32	20	T	0		5	3	1
YELLOW PINE 7 S	77.4	34.6	56.0		90	4+	29	21+	275	2	0	10	0	.97		.64	20	.0	0		2	1	0
DIVISION			62.4	- .1										.91	.03			T					
* * *																							
SOUTHWESTERN VALLEYS 05																							
BOISE 7 N	85.3	54.3	69.8		96	5	42	15	27	12	0	0	0	.43		.27	20	.0	0		2	0	0
BOISE LUCKY PEAK DAM	87.6	55.4	71.5		96	6+	45	20	20	15	0	0	0	.21		.19	7	.0	0		1	0	0
BOISE WSO AP //R	87.6	55.8	71.7	- .5	97	5	46	8	11	16	0	0	0	.22	- .08	.14	6	.0	0		1	0	0

SEE REFERENCE NOTES FOLLOWING STATION INDEX

MONTHLY SUMMARIZED STATION AND DIVISIONAL DATA

IDAHO
AUGUST 1974

STATION	TEMPERATURE									NO. OF DAYS				PRECIPITATION							NO. OF DAYS		
										MAX.		MIN.						SNOW, SLEET					
	AVERAGE MAXIMUM	AVERAGE MINIMUM	AVERAGE	DEPARTURE FROM NORMAL	HIGHEST	DATE	LOWEST	DATE	DEGREE DAYS	90+ OR ABOVE	32+ OR BELOW	32+ OR BELOW	0+ OR BELOW	TOTAL	DEPARTURE FROM NORMAL	GREATEST DAY	DATE	TOTAL	MAX. DEPTH ON GROUND	DATE	.10 OR MORE	.50 OR MORE	1.00 OR MORE
BG MEAD	92.6M	52.9M	72.8M		99	27+	44	15	3		0	0	0	.00		.00		.0	0		0	0	0
CALDWELL	93.0	54.9	74.0	2.9	104	5	45	21	3	24	0	0	0	.08	- .18	.06	6	.0	0		0	0	0
CAMBRIDGE	89.4	49.2	69.3	- .3	98	27+	39	21	18	16	0	0	0	.03	- .39	.03	6	.0	0		0	0	0
COUNCIL	91.3	53.3	72.3	1.4	102	1	44	15	5	16	0	0	0	.53	- .05	.25	6	.0	0		2	0	0
DEER FLAT DAM	87.9	54.5	71.2	.7	96	24	43	20+	9	13	0	0	0	.05	- .28	.05	6	.0	0		0	0	0
EMMETT 2 E	89.8	50.4	70.1	- .6	[illegible]	27	43	21+	10	17	0	0	0	.15	- .14	.10	20	.0	0		1	0	0
GLENNS FERRY	92.6	49.2	70.9	- 1.4	101	26+	40	15	9	24	0	0	0	.05	- .21	.05	20	.0	0		0	0	0
GRAND VIEW 2 W	91.4	52.3	71.9	- 1.6	102	27	41	21	5	22	0	0	0	.07	- .14	.07	6	.0	0		0	0	0
KUNA 2 NNE	86.4M	48.8M	67.6M	- 1.1	94	28+	42	20+	22	10	0	0	0	.07	- .20	.07	6	.0	0		0	0	0
MOUNTAIN HOME	90.7	50.6	70.7	- .9	99	5+	43	21+	11	19	0	0	0	.16	- .18	.12	20	.0	0		1	0	0
OLA 4 S	89.8	47.8	68.8		99	5	37	15+	18	17	0	0	0	.46		.38	20	.0	0		1	0	0
PARMA EXPERIMENT STA	91.4	50.0	70.7	.1	103	1	39	21	19	19	0	0	0	.03	- .42	.03	20	.0	0		0	0	0
PAYETTE	91.4	51.5	71.5	- .7	99	27+	42	15	5	19	0	0	0	.02	- .39	.02	20	.0	0		0	0	0
SWAN FALLS POWER HOUSE	94.1	60.3	77.2	- .3	104	5	48	20	2	25	0	0	0	.08	- .23	.07	6	.0	0		0	0	0
WEISER 2 SE	89.9	48.0	69.0	- 2.4	98	28+	38	15	20	16	0	0	0	.14	- .21	.09	20	.0	0		0	0	0
DIVISION			71.2	- .3										.16	- .19			.0					
x x x																							
SOUTHWESTERN HIGHLANDS 06																							
HOLLISTER	81.9	51.4	66.7	- 1.8	89	28+	42	21+	41	0	0	0	0	.32	- .21	.32	7	.0	0		1	0	0
REYNOLDS	84.3	50.4	67.4		95	2	38	21+	50	8	0	[illegible]	0	.18		.16	7	.0	0		1	0	0
THREE CREEK	84.2M	40.2M	62.2M	.0	91	18+	28	21	92	2	0		0	.85	.24	.70	6	.0	0		1	1	0
DIVISION			65.4	- .5										.45	- .09			.0					
x x x																							
CENTRAL PLAINS 07																							
BLISS	88.1	53.1	70.6	- 1.1	95	27+	45	15	6	14	0	0	0	T	- .24	T	7+	.0	0		0	0	0
BURLEY FAA AP	83.9	47.4	65.7	- 2.7	91	27+	38	21	43	5	0	0	0	.11	- .37	.10	7	.0	0		1	0	0
CASTLEFORD 2 N	85.5	49.5	67.5		93	28+	39	21+	33	10	[illegible]	0	0	.41		.34	7	.0	0		1	0	[illegible]
HAZELTON	85.5	48.6	67.6	- 2.4	94	27+	40	21+	29	9	0	0	0	.12	- .25	.10	7	.0	0		1	0	0
JEROME	88.7	53.7	71.2	.0	97	1	45	15	10	16	0	0	0	.14	- .15	.09	7	.0	0		0	0	0
MAGIC DAM	M	M	M								0	0	0					.0	0			0	0
MINIDOKA 10 WNW	85.1	43.9	64.5		94	28	35	21+	65	8	0	0	0	.67		.65	8	.0	0		1	1	0
MINIDOKA DAM	85.5	51.2	68.4		93	5	39	15	24	10	0	0	0	.11		.08	7	.0	0		0	0	[illegible]
PAUL 1 ENE	84.4	47.6	66.0	- 2.1	95	6	39	21	49	8	0	0	0	.20	- .24	.20	8	.0	0		1	0	0
PICABO	83.3	44.9	64.1		92	6	35	22+	78	5	0	0	0	.08		.08	8	.0	0		0	0	0
RICHFIELD	84.3	47.2	65.8	- .8	92	6+	36	15	46	5	0	0	0	.09	- .35	.09	9	.0	0		0	0	0
SHOSHONE 1 WNW	90.1	52.7	71.4	.4	99	1	43	21+	11	20	0	0	0	T	- .31	T	8+	.0	0		0	0	0
TWIN FALLS 2 NNE																							
TWIN FALLS 3 SE	84.8	50.2	67.5	- 1.8	94	28	41	21+	29	10	0	0	0	.10	- .28	.05	8+	.0	0		0	0	[illegible]
TWIN FALLS WSO	82.8	48.8	65.8		92	28	40	21	53	5	0	0	0	.08		.04	7	.0	0		0	0	0
DIVISION			67.4	- 2.4										.16	- .21			.0					
x x x																							
NORTHEASTERN VALLEYS 08																							
CHALLIS	79.8	47.5	63.7	- 2.6	93	1	34	20	88	2	0	0	0	1.64	1.08	.75	20	.0	0		4	1	0
CHILLY BARTON FLAT	78.6	43.0	60.8	2.4	87	1	34	21+	134	[illegible]	0	0	0	1.05	.08	.56	2	.0	0		4	1	0
GIBBONSVILLE	M	M	M				33	19+			0	0	0					.0	0				0
LEADORE 2	77.3M	38.4M	57.9M				29	21	220		0	3	0	1.21		.34	20	.0	0		6	0	0
MACKAY RANGER STATION	81.1	45.6	63.4	- .7	89	5	34	22	82	0	0	0	0	.65	- .24	.20	7	.0	0		3	0	[illegible]
MACKAY 4 NW	77.8	45.9	61.9		86	5	38	21+	111	0	0	0	0	.88		.20	[illegible]	.0	[illegible]		5	0	0
MAY	82.1	43.2	62.7	- 1.3	95	1	35	22+	99	3	0	0	0	1.65	.91	.62	20	.0	0		4	2	0
SALMON 1 N	84.0	47.4	65.7	- .1	99	1	39	21	63	6	0	0	0	.91	.17	.35	20	.0	0		3	0	0
DIVISION			62.3	- 1.3										1.14	.32			.0					
x x x																							
UPPER SNAKE RIVER PLAINS 09																							
ABERDEEN EXP STATION	83.3	46.0	64.7	- 2.3	92	19	34	21	65	4	0	0	0	.28	- .19	.22	8	.0	0		1	0	0
AMERICAN FALLS 1 SW	86.8	48.5	67.7	- 1.4	96	18	35	21	32	13	0	0	0	.17	- .44	.07	3	.0	0		0	0	0
AREO 3 SW	83.2	46.5	64.9		90	27+	34	21+	70	2	0	0	0	.63		.40	[illegible]	.0	0		3	0	0
ASHTON	78.3	43.9	61.1	- .7	86	1	34	15	125	0	0	0	0	.79	- .25	.24	20	.0	0		3	0	0
BLACKFOOT 2 SSW	83.6	46.6	65.1	- 4.1	90	27+	36	21	45	2	0	0	0	.84	.22	.51	8	.0	0		2	1	0
CRATERS OF THE MOON NM	79.7M	47.6M	63.7M		87	27+	34	21	73	0	0	0	0	.53		.20	3	.0	0		3	0	0
DUBOIS EXP STATION	80.7	48.5	65.1	- 1.9	88	27+	37	21	68	0	0	0	0	1.21	.33	.46	9	.0	0		3	0	[illegible]
FORT HALL INDIAN AGNCY	83.5M	47.0M	65.3M	- 3.1	92	1	36	21	50	4	0	0	0					.0	0				
HAMER 4 NW	82.9M	43.8M	63.4M		91	18+	33	15	90	4	0	0	0	1.28		.52	3	.0	0		4	1	0
HOME	M	M	M								0	0	0					.0	0				0
IDAHO FALLS 2 ENE	M	46.9M	M				38	16+			[illegible]	0	0	.86		.41	8	.0	0		2	0	[illegible]
IDAHO FALLS FAA AP	82.5	47.0	64.8	- 2.0	91	18	36	21	58	3	0	0	0	.80	.18	.67	7	.0	0		1	1	0
IDAHO FALLS 46 W	83.9	46.3	65.1	- .5	93	27	33	21	54	9	[illegible]	0	0	.71	.05	.40	3	.0	0		3	0	0
MOSCA 2 E	87.3	46.9	67.1		98	18	36	21+	32	14	0	0	0	.21		.15	7	.0	0		1	0	0
MASSACRE ROCKS ST PK	87.[illegible]	47.5	67.6		97	18	35	21	32	16	0	0	0	.24		.15	2	.0	0		1	0	0
POCATELLO WSO AP //R	86.1	47.4	66.8	- 2.7	95	18+	35	15	42	10	0	0	0	.15	- .47	.08	7	.0	0		0	0	0
ST ANTHONY 1 WNW	79.0	43.9	61.5	- 2.7	87	1	32	15	122	0	0	1	0	1.00	.18	.33	[illegible]	.0	0		4	0	0
[illegible]	81.1	43.3	62.2	- 1.6	88	28+	32	16+	95	0	0	2	0	.74	- .02	.30	7	.0	0		3	0	0
DIVISION			64.8	- 1.6										.65	- .05			.0					

SEE REFERENCE NOTES FOLLOWING STATION INDEX

MONTHLY SUMMARIZED STATION AND DIVISIONAL DATA

IDAHO
AUGUST 1974

STATION	TEMPERATURE													PRECIPITATION										
	AVERAGE MAXIMUM	AVERAGE MINIMUM	AVERAGE	DEPARTURE FROM NORMAL	HIGHEST	DATE	LOWEST	DATE	DEGREE DAYS	NO. OF DAYS MAX. 90° OR ABOVE	NO. OF DAYS MAX. 32° OR BELOW	NO. OF DAYS MIN. 32° OR BELOW	NO. OF DAYS MIN. 0° OR BELOW	TOTAL	DEPARTURE FROM NORMAL	GREATEST DAY	DATE	SNOW, SLEET TOTAL	SNOW, SLEET MAX. DEPTH ON GROUND	SNOW, SLEET DATE	NO. OF DAYS .10 OR MORE	NO. OF DAYS .50 OR MORE	NO. OF DAYS 1.00 OR MORE
* * *																								
EASTERN HIGHLANDS 10																								
ARBON 2 NW	84.1	45.2	64.7		92	18	31	21	53	3	0	1	0	.40		.25	6	.0	0		2	0	0
CONDA	78.2	43.0	60.6	- 1.7	87	2	31	21	148	0	0	1	0	1.34	.29	.47	4	.0	0		5	0	0
DRIGGS	77.8	42.2	60.0	- 2.4	88	1	32	15	157	0	0	1	0	1.00	- .20	.35	6	.0	0		4	0	0
GRACE	83.0	43.4	63.2	- .8	89	27	33	21	80	0	0	0	0	.41	- .54	.26	7	.0	0		2	0	0
HENRY																								
IDAHO FALLS 16 SE	77.1	42.4	59.8		86	18	35	21	159	0	0	0	0	1.86		.85	7	.0	0		3	2	0
ISLAND PARK DAM	75.7	41.3	58.5	- .6	84	27+	30	15	197	0	0	2	0	1.98	.43	1.10	7	.0	0		6	1	1
KILGORE	75.4	38.1	56.8		84	1	28	21	251	0	0	7	0	.98		.40	7	.0	0		3	0	0
LIFTON PUMPING STATION	78.0	44.9	61.5	- 2.5	85	28+	35	21	114	0	0	0	0	.30	- .53	.17	7	.0	0		1	0	0
MALAD	86.1	48.2	67.2	- 2.0	93	29+	38	21	35	14	0	0	0	.14	- .78	.09	7	.0	0		0	0	0
MALAD CITY	86.7	42.6	64.7		94	27	33	21	53	14	0	0	0	.25		.16	7	.0	0		1	0	0
MONTPELIER RANGER STA	80.7M	41.3M	61.0M	- 3.0	88	29+	29	21	133	0	0	2	0	.18	- .79	.07	7	.0	0		0	0	0
OAKLEY	82.0	50.8	66.4	- 2.7	89	29	40	9	39	0	0	0	0	.04	- .82	.04	7	.0	0		0	0	0
PALISADES DAM	81.4	46.1	63.8		89	19+	32	21	75	0	0	1	0	1.99		.53	8	.0	0		6	3	0
PRESTON SUGAR FACTORY	84.7	44.6	64.7		93	28+	35	21	66	8	0	0	0	.97		.51	8	.0	0		2	1	0
STREVELL	82.9M	49.2M	66.1M	- 1.7	90	18	39	21	43	1	0	0	0	.91	- .14	.86	7	.0	0		1	1	0
SWAN VALLEY	80.7	40.7	60.7		89	1	32	15	131	0	0	1	0	1.88		.64	3	.0	0		4	2	0
TETONIA EXP STATION	77.8	42.7	60.3		86	18+	34	21+	143	0	0	0	0	1.42		.61	6	.0	0		6	1	0
DIVISION			62.4	- 2.0										.94	- .12			.0					

SEE REFERENCE NOTES FOLLOWING STATION INDEX

DAILY PRECIPITATION

IDAHO
AUGUST 1974

STATION	TOTAL	1	2	3	4	5	6	7	8	9	10	11	12	13	14	15	16	17	18	19	20	21	22	23	24	25	26	27	28	29	30	31
* * * PANHANDLE 01																																
[illegible]	13		[illegible]	.11					04	.04					02	01						02										
[illegible]	68								.02			.10	13		22	21				T												
[illegible]	42			08					13						10	14					T											
[illegible]	35		19	12					T						04						T											
[illegible]	1 64								04		21	13	51	06	41	01				08	.11			T								.07
[illegible]	81								02	03					28	.53																
[illegible]	24		54	40											T																	
[illegible]	54								T						T	54																T
[illegible]	84		55	29					T														T									
* * * NORTH CENTRAL MOUNTAINS																																
[illegible]	15			15			20									T																
[illegible]	29			02			20												02	04												
[illegible]	06	06																														
[illegible]	08		T	01			05								T					02												
[illegible]	28		26												02																	
[illegible]	02		T	T			02								T				T	T												T
* * * NORTH CENTRAL MOUNTAINS 03																																
[illegible] HATCHERY	08			05			01					02																				
FENN RANGER STATION	1 01			T			03	38												.02	57	01										
[illegible]	18						16													02												
[illegible]	23						20													T	03											
[illegible]	61		01	T																												
[illegible]	07		03				04																									
[illegible]	43		T				35								03					.05	T											
* * * CENTRAL MOUNTAINS 04																																
[illegible] DAM	20						07	02													11											
[illegible] DAM	33			T				22							T						11											
[illegible]	1 59						88	15					T								66											
[illegible]	40			29					09											02												
[illegible] DAM	47						22														25											
[illegible]	84		T				19	01							01						63											
[illegible]	72						34	06												T	39											
[illegible] RANGER STATION	85			55						29					01																	
[illegible]	1 45		08	05	17		12		19						08					.03	53											
[illegible] DAM	1 15		T				19	26							04						46											
[illegible]	1 64			05	03		02	25		03				T	08						1 14	04										
[illegible]	1 66				T		10	11												20	1 10	15										
ELK RIVER 1 S	37			28			01			05										01												
[illegible] RANGER STA	13			16			04	01																								
[illegible]	63		T				26														37											
[illegible]	66			T	01		42													04	19											
[illegible]	86		05	40	12			11	04	14																						
[illegible] RANGER STATION	26		T	09				T	12	05			T																			
[illegible]	1 00			05	88		T													.07												
[illegible]	15	T	T				15																									
[illegible]	61						22														39											
[illegible]	23			06					13	04											T											
[illegible]	87		T				24	16						03						01	43											
[illegible]	76						24	06							13						33	T										
[illegible]	1 02			05				22	17	04					05						36	.13										
NEW MEADOWS RANGER STA	46						05	22							15						04											
[illegible] RANCH	.99			11	02		01	18	06	T											1 24	16										
[illegible]																																
[illegible]	.12			02	T		05	46	10	06											43	.01										
[illegible]	1 15		06	14			12	30	24						11					14	64											
[illegible]																																
[illegible]	25		T	10	T				01	10					T	04								T								
[illegible]	1 46			24			16								62					92	1 32											
YELLOW PINE 7 S	37							25	T					08	T						.64	T										
* * * SOUTHWESTERN MOUNTAINS																																
BOISE [illegible]	43			01		T	15						T	T	T																	
BOISE [illegible] PEAK DAM	21							19							T						27											
BOISE [illegible]	22		T			T	14							T							02											
[illegible]	90																			02	06											
[illegible]	08						06														02											
[illegible]	03						03																									
[illegible]	43		T				26														T											
DEER FLAT DAM	05						05								09						19											
[illegible]	15						05														10											
[illegible]	.6							T													05											
[illegible]	07						07																									
[illegible]	77		T				07								T						T											
[illegible]	18							06													12											
[illegible]	46						08														.38											
[illegible] EXPERIMENT STA	13		T					T							T						.03											
[illegible]	02		T																													
[illegible] POWER HOUSE	08						07	01													02											
WEISER 2 SE	14						03	02													.09											
* * * SOUTHWESTERN MOUNTAINS 05																																
[illegible]	32							32																								
[illegible]	18							16							02																	
[illegible]	85	01	01				70	09	T											04												
* * * CENTRAL PLAINS 06																																
[illegible]	T						T	T																								
[illegible]	11						T	10																								
[illegible]	41	02					05	34													.01											
[illegible]	.2							10	02																							
[illegible]	14		T				03	09	02											T	T											
[illegible]																																
[illegible]	77								65																							
[illegible]	11							08	02												.02											
																							.01									

SEE REFERENCE NOTES FOLLOWING STATION INDEX

DAILY PRECIPITATION

IDAHO
AUGUST 1974

STATION	TOTAL	1	2	3	4	5	6	7	8	9	10	11	12	13	14	15	16	17	18	19	20	21	22	23	24	25	26	27	28	29	30	31
		DAY OF MONTH																														
PAUL 1 EME	.20							T	.20		T										T											
PICABO	.08								.08	T																						
RICHFIELD	.09						T	T		.09																						
SHOSHONE 1 WNW	T						T	T	T																							
TWIN FALLS 2 NNE	-	-	-	-	-	-	-	-	-	-	-	-	-	-	-	-	-	-	-	-	-	-	-	-	-	-	-	-	-	-	-	-
TWIN FALLS 3 SE	.10		T					.05	.05																							
TWIN FALLS WSO	.08		.01	T				.04	.03																							
* * * NORTHEASTERN VALLEYS 08																																
CHALLIS	1.64			.15	T		.05	.30	38	T											75											
CHILLY BARTON FLAT	1.05		56	.13			02	.10	.08	.03			T								13											
GIBBONSVILLE	-	-	-	-	-	-	-	-	-	-	-	-	-																			
LEADORE 2	1.21		.11	.15			11	.31	.11	.08											34											
MACKAY RANGER STATION	.65		.09	.11	T	T		.20	.03	.16											06											
MACKAY 4 NW	.88	T	.19	.13			.06	.13	T	.20			06								.11											
MAY	1.65		.51	.05	.07		.14	.20	.03	.03											.62											
SALMON 1 N	.91	.06	.04	.12	.01		.16	.02	.06				.02	T	.07						35											
* * * UPPER SNAKE RIVER PLAINS 09																																
ABERDEEN EXP STATION	.28			.04				T	22		T										02											
AMERICAN FALLS 1 SW	.17			.07				.01	.04	02											.03											
ARCO 3 SW	.63	T						.13	.10	.40												T										
ASHTON	.79	T	.17	.07	.04			.17	.02	.08											.24											
BLACKFOOT 2 SSW	.84							.24	.51												.09											
CRATERS OF THE MOON NM	.53			.20	.03			.11	.01	.18																						
DUBOIS EXP STATION	1.21			.44	.04			.27	T	.46																						
FORT HALL INDIAN AGNCY	-	-	-	-	-	-	-	-	-	-	-	-	-	-	-	-	-	-	-	-	-	-	-	-	-	-	-	-	-	-	-	-
HAMER 4 NW	1.28			.52	.01			.37	05	.11											22	T										
HOME	-	-	-	-	-	-	-	-	-	-	-	-	-	-	-	-	-	-	-	-	04											
IDAHO FALLS 2 ESE	.86				.28			.08	.41	T											.09											
IDAHO FALLS FAA AP	.80			.08	T			.67							T					T	.05											
IDAHO FALLS 46 W	.71			.40	.10			.21																								
MALTA 2 E	.21	T	T				.06	.15	T																							
MASSACRE ROCKS ST PK	.24		.15	T				.07													.02											
POCATELLO WSO AP //R	.15		T	.05		T	T	.08		T										T	.02											
ST ANTHONY 1 WNW	1.00			28	.20				.33	.03											T	.16										
SUGAR	.74			.10				.30	.01	.06											27											
* * * EASTERN HIGHLANDS 10																																
ARBON 2 NW	.40		.05				25	.10	T																							
CONDA	1.34			.14	.47			.28	.19	T	.03				.15							08										
DRIGGS	1.00			.20			.35	.25						.07	10						03											
GRACE	.41			.15				.26																								
HENRY	-	-	-	-	-	-	-	-	-	-	-	-	-	-	-	-	-	-	-	-	-	-	-	-	-	-	-	-	-	-	-	-
IDAHO FALLS 16 SE	1.86	T	.73	.03			03	.85	.05		T									T	.17											
ISLAND PARK DAM	1.98	12		09	.12			1.10	.07	.18			.14		.02						.14											
KILGORE	98	T	T	.22				.40	.06	.07											23											
LIFTON PUMPING STATION	30	T	.03	.06			T	.17	.04																							
MALAD	.14		T	T	T		.05	.09						T																		
MALAD CITY	.25		T	.01				16	.08						T																	
MONTPELIER RANGER STA	.18			.05				.07	.06																							
OAKLEY	.04							.04																								
PALISADES DAM	1.99		T	.50	.10			.51	.53		.17				04						.14	T										
PRESTON SUGAR FACTORY	.97				T			.46	.51																							
RIRIE 12 ESE	1.56		*	.82			.37	.22			.15																					
STREVELL	.91	.05	T					.86																								
SWAN VALLEY	1.88		.01	.64	.08		.59	.36			.02			.03							15											
TETONIA EXP STATION	1.42		.05	.11	.12		.61	26	T	.14											13											

SEE REFERENCE NOTES FOLLOWING STATION INDEX

DAILY TEMPERATURES

IDAHO
AUGUST 1974

STATION		DAY OF MONTH 1	2	3	4	5	6	7	8	9	10	11	12	13	14	15	16	17	18	19	20	21	22	23	24	25	26	27	28	29	30	31	AVERAGE
* * *																																	
PANHANDLE 01																																	
BATTLEFIELD MOLES BASIN	MAX	85	87	72	82	87	93	83	79	70	79	82	76	71	70	75	68	74	78	75	71	73	77	72	80	82	85	77	78	79	79	80	78.0
	MIN	54	61	58	54	54	61	42	50	42		44	47	47	47	45	44	41	45	54	53	44	39	47	47	48	47	48	45	47	48	46	48.3
BONNERS FERRY 1 SW	MAX	92	89	92	93	94	91	81	75	81		80	72	76	71	76	84	87	85	74		79	78	79	81	85	85	88	87	90	86	80	83.1
	MIN	53	63	56	54	56	59	45	55	44		48	50	45	57	47	44	46	44	46		46	42	48	48	48	49	48	46	48	48	49	49.4
CABINET GORGE	MAX	97	88	90	93	95	90	80	77	78	78	79	77	73	75	76	83	87	82	73	70	78	81	79	83	86	84	87	86	87	89	83	82.7
	MIN	54	65	60	54	55	58	44	53	45	51	48	48	48	47	43	44	42	46	53	50	46	45	50	50	53	48	48	47	49	48	49	49.7
COEUR D'ALENE 1 E	MAX	98	94	77	89	93	94	83	79	77	82	86	82	77	79	78	83	87	90	76	72	77	80	81	81	85	88	88	93	93	93	93	84.8
	MIN	55	62	60	58	59	64	53	55	47	53	47	50	47	50	43	46	47	50	55	53	50	46	53	51	52	50	53	48	50	51	50	51.9
PORTHILL	MAX	92	82	89	93	94	84	81	74	80	67	66	63	72	69	74	77	82	71	74	71	79	80	77	78	77	81	82	83	83	84	75	78.5
	MIN	55	60	54	55	57	54	48	53	44	48	42	48	44	45	42	44	47	41	54	48	50	45	51	48	49	54	50	51	52	49	51	49.5
PRIEST RIVER EXP STA	MAX	93	89	89	92	92	91	81	76	80	80	77	76	74	70	74	81	86	85	74	72	77	78	79	80	83	85	89	88	90	90	86	82.5
	MIN	51	61	58	53	54	51	41	49	41	45	40	48	39	47	46	42	41	40	48	47	44	41	47	47	46	46	48	44	46	46	47	46.6
SAINT MARIES	MAX	97	92	85	93	95	94	82	79	80	84	80	80	78	77	80	86	88	89	71	72	80	83	82	83	85	89	89	90	91	91	89	85.0
	MIN	52	59	59	56	55	59	44	48	42	46	51	39	44	48	41	42	42	45	47	47	44	42	49	47	47	48	50	46	47	47	46	47.7
SANDPOINT EXP STATION	MAX	91	90	82	88	92	91	80	78	79	79	75	74	75	75	72	78	84	84	72	71	76	77	78	80	84	83	83	86	85	86	82	81.0
	MIN	52	66	60	50	52	56	40	52	41	42	42	54	50	42	43	41	42	41	52	41	44	39	45	44	44	45	46	45	46	48	52	47.0
TENSED	MAX	93	68	84	91	86	82	80	78	90	82	78	81	80	78	81	86	84	71	67	71	74	80	76	78	82	86	87	89	89	88	86	81.5
	MIN	44	58	60	51	46	53	40	38	36	44	43	40	38	34	35	34	40	42	47	42	38	34	45	38	41	41	41	42	40	39	40	42.1
* * *																																	
NORTH CENTRAL PRAIRIES 02																																	
COTTONWOOD	MAX	94	94	78	80	88	94	77	71	72	91	84	78	72	71	71	80	85	86	83	71	80	81	80	81	82	83	87	88	88	88	88	82.1
	MIN	58	65	55	54	59	58	45	45	42	41	58	47	47	53	44	47	51	51	50	48	52	52	51	52	51	55	56	56	54	54	53	51.7
GRANGEVILLE	MAX	95	81	88	90	95	80	76	74		85				72	80	86	87	83	59	70	84	80	83	84	87	89	89	89	87	89	86	83.3
	MIN	52	57	52	49	54	54	44	39					38	44	41	43	45	45	46	46	39	48	45	48	44	48	48	48	47	48	47	46.6
MOSCOW-UNIV OF IDAHO	MAX	95	72	86	90	93	90	79	74	80	86	83	80	77	75	83	86	89	75	70	74	77	84	79	80	85	89	90	90	89	90	88	83.2
	MIN	49	62	58	59	58	57	41	40	41	39	40	41	36	39	39	41	42	52	49	46	39	41	50	48	47	48	48	46	46	50	50	46.5
NEZPERCE	MAX	93	80	83	88	92	83	76	74	75	84	78	75	70	70	78	84	85	80	67	69	80	78	79	81	84	87	87	87	86	86	85	80.8
	MIN	52	61	56	53	56	59	43	43	40	46	57	44	40	49	43	41	45	44	47	48	41	46	48	50	47	49	49	50	48	49	47	48.1
POTLATCH 3 NNE	MAX	92	74	85	91	90	82	75	73	78	82	77	74	72	72	79	85	86	71	68	72	77	81	76	80	84	87	88	88	87	88	87	80.7
	MIN	45	57	59	50	49	56	37	40	34	38	47	34	32	32	33	33	34	40	45	41	37	32	41	39	39	39	40	39	38	38	38	40.5
WINCHESTER 1 SW	MAX	89	78	80	88	89	80	72	70	73	80	75	73	67	68	78	82	83	78	63	68	78	78	75	78	82	86	84	85	81	84	82	78.3
	MIN	59	60	53	48	50	56	37	40	35	42	51	40	31	43	38	38	41	45	43	43	38	42	45	40	43	43	44	45	44	45	45	44.1
* * *																																	
NORTH CENTRAL CANYONS 03																																	
DWORSHAK FISH HATCHERY	MAX	100	100	88	89	96	101	88	84	82	85	86	87	82	80	80	85	87	95	85	85	78	87	84	86	88	93	95	96	96	95	96	89.0
	MIN	61	66	68	67	62	65	58	51	49	52	53	51	47	50	51	51	53	55	58	55	52	55	54	52	56	53	51	56	55	56	55	55.4
FENN RANGER STATION	MAX	98	100	86	88	95	99	78	84	80	83	88	85	84	78	79	87	91	92	90	75	68	86	76	87	90	91	92	98	94	92	95	87.4
	MIN	51	58	57	58	54	59	54	44	44	43	50	46	42	44	44	44	44	44	50	48	45	44	43	49	47	47	48	48	46	46	45	47.9
KOOSKIA	MAX	101	93	89	97	103	95	83	82	85	93	88	84	81	80	89	93	93	92	81	77	91	85	88	90	93	96	96	97	95	95	94	90.3
	MIN	51	59	61	56	55	61	48	43	43	44	56	46	42	48	47	45	45	45	55	53	45	52	48	52	47	48	48	48	47	47	46	49.4
LEWISTON WSO AP	MAX	98	84	92	98	102	88	83	82	86	93	86	83	79	80	87	93	94	85	76	79	85	86	87	88	92	95	96	96	95	96	95	89.0
	MIN	68	68	64	65	67	62	54	54	51	59	62	54	50	55	54	54	57	58	55	56	53	54	58	58	58	59	61	60	60	59	60	58.3
ORofino	MAX	102	100	90	96	101	101	87	83	85	91	93	88	82	80	88	94	95	97	84	80	87	86	87	88	89	96	97	97	96	96	97	91.4
	MIN	56	65	65	60	59	65	50	48	47	49	56	50	44	49	48	47	48	51	56	53	48	51	51	54	50	52	52	52	52	53	51	52.7
WIGGINS	MAX	100	91	91	96	99	95	92	83	84	87	85	82	83	90	88	93	95	96	79	91	88	89	90	90	96	96	96	96	96	95	96	91.2
	MIN	62	65	60	59	61	64	57	50	55	59	54	53	47	51	50	52	52	55	55	53	56	51	52	51	53	56	57	57	56	56	55	55.3
* * *																																	
CENTRAL MOUNTAINS 04																																	
ANDERSON DAM	MAX	96	92	88	93	97	93	80	80	79	83	86	87	87	80	84	95	94	92	90	71	83	86	90	92	95	97	95	95	91	90		88.7
	MIN	59	51	58	56	59	60	54	45	48	49	49	55	52	49	45	48	52	51	54	45	43	50	52	53	54	54	54	53	49	53		51.8
ARROWROCK DAM	MAX	96	94	87	88	94	95	72	80	77	79	83	85	87	81	75	84	92	92	91	67	71	85	82	88	89	92	92	97	94	91	90	86.1
	MIN	61	62	59	59	59	66	57	47	49	53	53	56	55	52	47	48	51	54	55	47	46	48	54	56	55	56	56	57	57	55	54	54.3
ATLANTA	MAX	86	82	79	84	87	73	66	69	70	75	75	77	74	71	75	78	84	84	89	67	78	79	79	81	83	84	83	84	88	89	86	79.3
	MIN	46	52	51	44	45	49	50	32	34	35	36	41	37	37	32	40	39	38	42	36	31	37	42	41	40	41	40	38	43	39	39	40.2
AVERY R. S. NO 2	MAX	97	96	87	93	94	94	79	79	79	83	80	79	74	75	77	85	88	84	74	70	80	83	83	82	89	88	88	90	93	89	90	84.6
	MIN	51	60	61	53	52	58	43	44	43	47	47	43	38	41	39	44	42	48	51	43	42	42	46	45	45	48	48	45	48	48	49	46.9
BROWNLEE DAM	MAX	104	101	93	96	95	105	90	87	84	88	95	94	90	86	84	91	98	99	96	73	82	92	92	95	100	98	100	102	100	100	100	93.9
	MIN	69	75	64	65	63	61	57	53	55	56	58	57	56	55	54	57	61	61	57	54	55	58	57	59	60	61	62	65	64	62	61	59.7
CASCADE 1 NW	MAX	88	88	80	84	88	87	72	73	71	78	78	79	78	73	77	85	85	85	83	61	74	74	80	80	86	86	86	86	83	83	82	80.4
	MIN	51	53	46	46	45	56	35	34	40	36	40	39	39	43	35	34	40	40	48	40	35	42	38	43	42	43	44	42	45	41	41	42.1
CLARKIA RANGER STATION	MAX	89	92	77	83	86	86	75	76	72	75	79	76	72	71	74	80	82	84	85	66	73	76	74	78	79	82	86	87	88	97	87	80.2
	MIN	45	55	58	51	47	44	35	39	40	38	45	37	32	38	35	35	35	39	46	39	35	37	41	40	39	40	42	38	40	41	40	40.9
COBALT	MAX	90	81	69	83	87	81	65	65	69	76	80	80	80	78	79	82	85	87	85	53	75	74	82	82	84	85	84	84	82	83	86	79.2
	MIN	45	46	52	48	44	50	50	40	35	34	37	38	46	38	33	32	37	36	43	35	36	37	30	40	38	48	37	40	39	39	37	40.0
DEADWOOD DAM	MAX	89	85	80	86	89	88	69	70	72	76	78	78	78	74	75	85	84	85	84	56	72	74	80	81	84	85	87	87	86	84	82	80.1
	MIN	45	52	50	42	41	49	49	33	34	33	36	35	36	37	31	30	35	34	39	38	38	38	35	39	39	38	38	36	38	38	36	38.5
DIXIE	MAX	84	87	74	74	79	84	61	69	62	65	72	73	75	70	68	71	79	79	81	63	49	68	65	74	73	79	78	79	79	78	80	73.3
	MIN	38	49	44	38	37	48	39	29	29	28	32	32	28	35	28	30	31	32	45	39	30	33	31	38	35	35	33	33	32	36	30	34.8

SEE REFERENCE NOTES FOLLOWING STATION INDEX

DAILY TEMPERATURES

IDAHO
AUGUST 1974

STATION		DAY OF MONTH 1	2	3	4	5	6	7	8	9	10	11	12	13	14	15	16	17	18	19	20	21	22	23	24	25	26	27	28	29	30	31	AVERAGE
ELK CITY	MAX	89	90	76	73	78	81	78	81	82	80	81	79	80	75	70	75	71	83	95	60	61	81	79	79	80	86	83	85	85	82	83	79.4
	MIN	40	48	50	51	41	45	50	32	32	30	39	40	35	30	34	32	32	32	47	45	30	36	39	41	37	37	36	36	34	34	32	38.0
ELK RIVER 1 S	MAX	92	93	82	82	88	90	76	74	70	75	82	77	74	71	70	75	84	85	77	65	68	78	79	77	80	83	86	88	89	88	88	80.2
	MIN	48	53	57	51	51	56	39	40	38	38	43	38	31	33	36	37	38	44	47	42	39	39	41	39	35	42	38	41	39	40	41	41.8
FAIRFIELD RANGER STA	MAX	92	81	82	88	91	90	74	73	74	78	80	80	82	78	89	82	88	87	85	68	78	85	85	85	86	89	92	92	90	90	90	84.0
	MIN	46	46	47	44	44	55	42	34	38	35	34	38	40	52	31	47	32	33	35	38	29	29	31	32	37	37	38	41	38	39	37	38.7
GARDEN VALLEY RS	MAX	99	92	91	96	100	96	80	80	78	82	84	86	85	76	84	93	93	92	92	69	82	82	90	90	94	98	99	98	94	95	93	89.1
	MIN	50	57	51	49	48	60	55	38	41	39	41	41	43	44	38	36	41	41	54	47	41	45	43	46	45	44	45	43	44	42	42	45.0
GRANGEVILLE 11 SE	MAX	95	85	84	93	97	81	80	76	80	86	83	81	75	81	85	88	89	86	62	74	86	82	85	86	92	91	91	93	91	92	91	85.2
	MIN	52	57	58	54	55	61	51	44	44	46	51	47	41	42	45	46	47	46	53	52	46	50	48	52	48	50	49	49	49	49	49	49.4
GROUSE	MAX	85	77	72	78	80	78	69	65	67	75	78	78	75	73	74	82	82	83	78	65	73	78	83	84	86	86	87	86	83	83	82	78.2
	MIN	46	48	51	44	41	43	42	35	40	35	36	38	34	34	27	32	35	34	37	35	29	32	42	39	32	40	37	34	38	37	39	37.6
HAILEY RANGER STATION	MAX	90	90	80	86	88	90	77	74	73	77	82	84	80	79	74	85	87	88	88	68	71	81	85	87	87	90		92	91	90	90	83.5
	MIN	55	57	53	50	58	53	46	38	43	41	42	50	46	40	38	45	48	49	42	37	36	41	47	49	42	49		49	48	51	48	46.4
HEADQUARTERS	MAX	94	94	84	82	89	93	80	76	72	77	82	77	75	71	70	78	85	85	85	72	68	78	75	79	79	84	86	89	88	88	87	81.4
	MIN	49	57	58	51	50	57	41	39	37	39	39	38	33	37	37	38	40	41	43	46	40	44	44	46	41	43	44	44	44	44	44	43.5
HILL CITY	MAX	91	82	84	89	93	89	77	74	74	79	81	83	82	79	80	91	88	89	84	67	72	75	78	83	84	84	85	87	83	83	82	82.4
	MIN	44	56	45	44	42	57	52	29	33	32	48	55	43	57	32	34	31	40	35	33	27	35	50	46	43	42	44	44	41	41	39	41.7
IDAHO CITY	MAX	90	87	85	90	94	91	76	75	77	81	84	83	81	77	80	84	90	89	85	65	77	79	88	85	90	92	92	93	90	92	89	84.9
	MIN	47	53	49	46	48	52	46	34	38	37	39	41	42	40	34	36	35	40	44	45	35	41	45	45	43	44	43	43	43	43	42	42.4
KETCHUM R S	MAX	86	84	72	75	84	84	74	68	68	69	73	80	78	75	67	76	84		82	69	69	72	78	82		83	86	86	87	82	83	77.8
	MIN	48	54	51	45	45	45	39	32	32	35	36	44	37	33	31	34	39		39	30	30	34	38	38		37	42	39	42	41	38	38.9
LOWMAN 3 E NO 2	MAX	90	90	86	90	94	92	73	75	77	82	83	82	80	75	83	91	91	91	72	60	79	80	86		88	93	95	92	91	90	90	84.7
	MIN	49	57	50	48	47	55	51	37	39	39	41	39	43	41	37	36	40	40	47	40	40	42	42		44	43	44	42	43	42	43	43.4
MC CALL	MAX	88	90	75	82	88	88	68	70	69	73	76	76	77	72	72	80	83	83	80	63	69	74	78	79	78	82	85	87	85	85	86	78.7
	MIN	43	55	41	46	41	52	41	34	34	34	36	36	33	39	32	31	34	34	44	38	30	36	33	39	37	37	38	38	38	37	36	38.0
MIDDLE FORK LODGE	MAX	93	94	84	85	91	94	68	65	70	73	82	82	81	80	70	80	84	88	89	71	59	77	73	86	82	87	90	90	90	89	93	81.9
	MIN	49	51	53	50	48	48	52	42	40	38	38	37	35	35	37	36	37	39	35	42	40	40	40	39	39	42	42	41	42	43	42	41.7
NEW MEADOWS RANGER STA	MAX	92	94	79	86	90	94	75	76	72	76	82	82	81	76	70	81	80	83	86	67	70	78	71	74	80	86	89	90	87	89	89	81.5
	MIN	45	53	47	45	45	56	48	35	35	35	38	38	37	45	36	34	35	38	46	42	35	39	31	35	36	40	40	39	39	39	37	40.1
NORTH STAR RANCH	MAX	96	88	79	79	90	83	70	70	75	75	83	80	84	79	70	81	87	89	95	68	63	80	73	83	86	87	88	89	89	87	88	82.4
	MIN	49	54	58	53	50	57	55	40	40	40	49	43	40	45	40	40	40	42	52	48	40	43	43	49	45	46	45	46	44	45	43	45.9
PIERCE 2	MAX	94	94	85	83	89	93			72	77	83	79	76	69	71	80	85	85	82	61	68			80	81	84		89	87	88	88	81.7
	MIN	46	55	57	49	49	58			37	39	52	40	33	39	37	37	39	41	49	49	37			42	41	42		44	41	42	41	43.7
POWELL	MAX	94	95	79	73	90	92	68	75	70	73	78	78	80	75	69	78	85	85	90	62	56	77	75	81	80	83	85	87	87	86	88	79.8
	MIN	49	50	53	48	48	49	50	43	39	39	41	40	39	41	36	37	37	40	41	48	44	42	42	43	42	42	42	43	44	44	43	43.2
SHOUP	MAX	95	90	77	87	85	77	75	70	73	80	84	86	84	72	79	85	88	92	87	58	77	71	84	84	86	87	88	89	86	86	85	82.2
	MIN	53	61	60	52	52	58	55	47	42	43	45	48	46	47	43	44	45	47	54	45	42	45	45	50	45	49	48	49	48	49	47	48.5
STANLEY	MAX																																
	MIN																																
WALLACE WOODLAND PARK	MAX	94	94	88	84	92	92	78	78	70	77	77	72	70	72	69	76	82	86	81	71	64	77	81	78	80	84	85	88	89	89	88	80.8
	MIN	51	60	60	51	52	58	42	44	43	46	47	46	38	42	42	40	41	44	50	48	42	42	48	44	45	45	51	45	48	47	49	46.8
WARREN	MAX	84	82	73	79	83	80	67	67	66	72	72	71	67	65	70	76	78	78	74	54	69	69	74	74	76	79	78	79	77	78	77	73.8
	MIN	37	46	42	39	38	50	39	28	28	28	32	30	28	32	29	29	31	32	42	34	30	34	31	38	34	34	32	33	32	32	30	34.0
YELLOW PINE 7 S	MAX	87	90	72	90	84	87	65	70	68	70	78	78	77	73	64	75	83	83	83	69	56	74	67	80	78	81	85	85	82	82	82	77.4
	MIN	41	42	36	42	40	42	42	33	32	30	31	33	33	35	31	29	30	30	33	39	29	30	32	37	36	36	35	33	33	34	33	34.6
x x x																																	
SOUTHWESTERN VALLEYS 05																																	
BOISE 7 N	MAX	95	88	86	91	96	76	84	73	75	87	86	85	79	72	85	91	92	90	70	70	80	83	84	84	90	94	95	93	91	90	88	85.3
	MIN	62	63	58	56	67	61	52	53	49	54	58	54	49	49	42	53	54	60	46	44	48	50	52	54	54	57	60	56	55	57	56	54.3
BOISE LUCKY PEAK DAM	MAX	96	96	89	90	94	96	77	83	78	81	87	88	88	81	78	88	92	93	92	68	74	87	83	89	90	93	94	94	95	92	90	87.6
	MIN	64	62	60	60	61	65	58	48	46	46	54	53	49	47	47	52	56	57	52	45	46	52	58	59	59	59	61	63	62	58	58	55.4
BOISE WSO AP	MAX	94	89	90	94	97	77	84	80	81	87	89	88	81	76	87	91	93	92	70	73	87	83	90	90	94	95	94	95	91	92	91	87.6
	MIN	64	63	63	59	67	64	57	46	48	52	52	56	51	50	52	53	52	60	54	49	53	59	59	55	55	59	59	53	55	56	56	55.8
BRUNEAU	MAX	99	92	96	99	99	86				92	94	94	90	82	92	96	97	99	80	79	87	85	94	93	97	98	99	94	93	96	92	92.6
	MIN	61	65	60	56	59	65				47	50	52	50	49	44	45	51	55	58	45	48	51	50	53	52	53	53	52	53	51	52	52.9
CALDWELL	MAX	100	95	96	98	104	100	89	84	85	90	92	92	92	82	90	94	95	95	92	77	88	84	94	92	96	99	100	100	96	95	96	93.0
	MIN	62	66	58	60	65	65	58	52	52	50	50	56	55	52	46	47	52	55	56	47	45	56	55	57	53	56	50	60	58	53	55	54.9
CAMBRIDGE	MAX	97	89	91	95	98	94	82	81	82	87	86	87	86	80	85	92	94	92	87	74	84	83	90	88	97	96	98	95	94	94	92	88.4
	MIN	60	72	53	53	53	62	51	43	45	42	55	45	49	46	42	41	50	44	52	45	39	40	44	52	46	48	42	54	58	50	50	49.2
COUNCIL	MAX	102	101	91	96	100	101	83	84	84	87	87	87	87	81	84	94	95	101	88	73	84	84	89	89	93	96	100	98	98	97	97	91.3
	MIN	66	70	54	57	56	63	53	45	45	47	47	48	52	49	44	50	61	50	54	48	48	51	51	51	53	53	57	59	57	60	54	53.3
DEER FLAT DAM	MAX	95	92	93	93	93	92	84	84	88	82	84	84	84	80	82	87	88	88	87	73	82	83	85	96	89	92	93	94	94	93	90	87.8
	MIN	59	58	59	57	63	64	55	53	53	52	53	54	50	49	43	47	55	50	53	43	48	53	53	56	54	57	61	61	58	62	55	54.5
EMMETT 2 E	MAX	96	93	92	95	98	95	84	82	83	86	87	88	88	79	86	91	93	90	84	73	88	84	91	88	95	96	99	98	95	94	93	89.8
	MIN	58	62	58	53	61	65	54	43	47	44	46	49	49	47	43	44	47	50	50	45	43	51	47	50	50	51	54	53	49	49	49	50.4
GLENNS FERRY	MAX	101	94	95	99	101	95	90	85	84	90	93	94	90	80	80	94	96	98	93	76	84	84	92	95	98	101	100	99	97	97	96	92.6
	MIN	58	61	60	57	[illegible]	55	43	44	51	46	47	50	54	50	40	42	44	45	55	50	41	45	42	48	50	48	49	50	48	47	48	49.2
GRAND VIEW 2 W	MAX	98	91	93	97	101	91	87	83	81	91	91	93	87	80	90	95	97	97	88	77	87	84	93	91	99	97	102	94	93	95	91	91.4
	MIN	56	65	58	55	59	67	55	48	54	46	48	52	53	54	42	47	50	47	56	44	41	47	48	52	50	52	52	57	59	50	58	52.3
KUNA 2 NNE	MAX	90	87	88	90	94	88	84	80	80	85	87	87	79	75	84	88	90			74	85	83	88	87	91	91	92	94	90	88	88	86.4
	MIN	55	59	56	53	57	64	53	43	45	43	46	49	47	47	42	43	45			42	46	51	48	50	47	48	50	47	46	47	48	48.8
MOUNTAIN HOME	MAX	99	97	98	95	99	92	86	81	81	86	88	90	87	77	87	95	94	95	89	73	84	87	91	92	95	97	98	98	94	94	93	90.7
	MIN	57	54	56	52	62	66	52	44	46	46	47	52	49	50	43	47	47	51	54	45	43	48	47	54	50	50	54	48	49	56	49	50.6
OLA 4 S	MAX	98	91	91	95	99	97	88	83	83	86	87	87	86	82	83	93	92	91	83	75	85	83	69	90	93	96	98	97	95	94	93	89.8
	MIN	62	60	53	50	55	62	56	37	47	43	44	43	46	45	37	38	41	41	54	46	39	47	43	47	47	46	46	56	55	49	48	47.8

SEE REFERENCE NOTES FOLLOWING STATION INDEX

DAILY TEMPERATURES

IDAHO
AUGUST 1974

STATION		1	2	3	4	5	6	7	8	9	10	11	12	13	14	15	16	17	18	19	20	21	22	23	24	25	26	27	28	29	30	31	AVERAGE
		DAY OF MONTH																															
FARMA EXPERIMENT STA	MAX	103	101	94	94	97	100	82	88	83	85	89	93	81	86	79	88	95	95	93	75	77	89	85	93	90	97	96	100	100	98	96	91.4
	MIN	57	65	55	54	61	63	54	44	51	45	47	48	47	48	40	42	49	44	53	41	39	47	45	50	49	52	53	53	53	51	50	50.0
FAYETTE	MAX	99	98	93	97	[illegible]	98	85	83	85	88	89	88	83	78	87	91	95	95	92	76	87	92	92	89	96	96	99	98	96	95	95	91.4
	MIN	58	65	58	55	60	62	54	48	50	47	51	49	49	49	42	45	50	48	54	45	43	46	47	55	51	52	54	53	53	52	51	51.5
SWAN FALLS POWER HOUSE	MAX	100	97	95	98	104	102	89	88	83	91	92	93	92	84	92	97	97	97	95	78	89	90	93	92	97	99	101	102	97	97	96	94.1
	MIN	67	70	64	62	68	62	59	58	57	57	62	61	60	54	50	52	53	60	60	48	51	57	59	64	60	65	65	68	67	65	65	60.3
WEISER 2 SE	MAX	98	90	92	97	96	95	84	83	85	86	87	89	86	81	84	89	92	92	89	74	84	86	90	89	94	95	98	98	96	95	94	89.9
	MIN	53	60	52	52	54	61	50	40	47	43	41	47	44	43	38	44	43	44	51	43	40	46	45	49	49	54	56	56	50	46	46	48.0
x x x																																	
SOUTHWESTERN HIGHLANDS 06																																	
HOLLISTER	MAX	87	85	83	83	89	84	74	72	72	77	81	82	79	73	78	87	85	87	80	68	76	83	82	83	86	87	89	89	86	86	85	81.9
	MIN	58	56	54	56	55	61	53	45	45	49	53	54	51	46	42	45	52	50	55	42	42	54	49	52	53	54	54	55	53	52	53	51.4
REYNOLDS	MAX	93	95	85	88	90	94	72	83	75	78	85	89	86	74	71	81	88	88	90	70	70	81	83	84	84	88	90	92	91	89	87	84.3
	MIN	60	66	52	53	57	67	50	45	45	47	49	48	47	42	38	42	49	50	52	45	38	48	50	51	53	51	55	55	54	51	53	50.4
THREE CREEK	MAX	86	81	83	85	89	85	76	74	75		86	85	84	82	81	91	88	91	71		81	84	88	86	86	87	88	88	86	87	87	84.2
	MIN	48	51	48	44	46	51	43	36	39		38	46	42	35	29	34	37	38	40		28	38	36	38	38	40	38	43	40	42	40	40.2
x x x																																	
CENTRAL PLAINS 07																																	
BLISS	MAX	95	89	88	91	95	92	85	80	77	83	85	87	84	85	85	93	90	92	88	75	83	89	89	90	92	93	95	92	90	91	89	88.1
	MIN	61	63	65	59	57	66	52	46	52	47	50	53	51	54	45	47	50	55	51	47	53	46	51	49	51	54	57	53	55	54	53	53.1
BURLEY FAA AP	MAX	87	85	84	88	91	77	80	75	73	78	84	85	84	73	82	90	88	91	74	70	80	86	87	87	89	91	91	89	86	87	88	83.9
	MIN	55	57	52	50	50	60	54	42	47	43	54	47	52	46	40	41	46	45	48	44	38	42	45	48	49	46	48	47	47	43	44	47.4
CASTLEFORD 2 N	MAX	90	84	90	92	93	88	80	78	78	83	87	86	83	75	80	87	90	87	85	70	78	82	85	85	88	90	91	93	91	89	91	85.5
	MIN	56	61	53	52	53	65	53	44	48	44	50	49	53	47	39	42	50	47	55	42	39	44	47	48	50	50	50	51	51	49	52	48.5
HAZELTON	MAX	92	87	88	88	92	93	79	76	76	79	84	86	85	84	83	94	93	92	90	69	84	85	86	87	89	89	94	93	89	87	87	86.5
	MIN	52	64	50	53	52	63	51	45	42	42	45	46	52	47	40	45	52	45	53	44	40	43	49	46	51	51	50	50	51	45	47	48.6
JEROME	MAX	97	88	89	94	96	94	81	78	78	83	87	87	85	84	86	95	94	92	90	72	81	89	89	90	92	96	96	95	91	91	90	88.7
	MIN	64	65	60	57	56	66	54	46	47	46	54	53	55	51	45	54	55	51	57	47	48	52	55	52	53	54	55	56	55	52	51	53.7
MAGIC DAM	MAX																						82	88	89	89	89	92	94	93	90	98	
	MIN																						44	54	52	48	51	53	51	50	48	48	
MINIDOKA 10 WNW	MAX	92	93	86	86	88	93	80	80	74	72	79	84	85	83	73	83	90	89	92	75	70	81	87	88	89	91	92	94	92	89	88	85.1
	MIN	51	54	53	48	49	51	48	43	44	41	41	43	44	46	35	38	40	43	49	40	35	37	40	42	43	42	45	47	45	43	42	43.9
MINIDOKA DAM	MAX	92	84	85	88	93	91	75	75	73	79	85	86	86	83	80	86	91	92	90	69	81	84	87	88	88	90	92	92	90	85	89	85.5
	MIN	61	60	57	55	57	62	54	48	47	50	46	50	52	51	39	47	50	51	57	44	42	50	52	47	50	51	53	51	51	52	50	51.2
PAUL 1 ENE	MAX	92	88	84	86	87	95	77	80	73	76	84	83	85	83	71	82	89	90	92	69	69	81	85	87	89	89	91	93	90	86	90	84.4
	MIN	60	59	51	52	53	52	52	43	45	42	45	42	49	50	42	45	45	47	45	42	39	42	50	50	49	47	49	49	48	46	46	47.6
RIGABO	MAX	91	90	89	88	88	92	77	77	76	73	79	82	82	80	72	80	87	86	87	73	70	78	83	85	85	86	90	89	90	89	88	83.3
	MIN	53	50	53	50	50	50	46	43	42	42	41	46	45	44	39	37	43	48	43	37	35	35	42	49	49	46	49	50	47	44	44	44.9
RICHFIELD	MAX	91	84	84	88	92	92	82	76	73	78	81	83	83	81	80	89	87	87	85	67	80	84	84	84	86	88	90	90	88	88	87	84.3
	MIN	57	59	55	52	52	56	49	44	47	44	43	48	47	43	36	42	49	45	41	39	41	43	47	47	45	50	51	48	48	46	48	47.2
SHOSHONE 1 WNW	MAX	99	97	90	93	98	98	82	79	80	83	87	89	91	86	85	95	95	92	91	74	83	89	90	90	93	95	97	97	93	92	91	90.1
	MIN	64	62	59	58	51	67	55	48	48	52	56	55	52	47	43	52	51	54	44	44	43	51	53	53	53	53	56	57	53	50	49	52.7
TWIN FALLS 2 NNE	MAX																																
	MIN																																
TWIN FALLS 3 SE	MAX	92	92	84	87	90	92	77	79	78	76	82	85	86	83	74	81	86	85	91	71	72	80	85	86	89	90	92	94	91	91	88	84.8
	MIN	57	63	52	50	52	56	54	48	47	53	55	48	55	52	41	44	51	50	45	46	41	43	45	50	50	50	54	50	53	50	52	50.2
TWIN FALLS WSO	MAX	90	88	85	84	87	90	76	78	75	73	79	83	85	81	71	80	90	86	90	69	69	78	83	85	85	88	89	92	88	85	86	82.8
	MIN	54	58	57	49	53	61	52	43	43	45	46	49	51	51	41	42	47	44	50	46	40	43	46	48	51	50	52	50	51	50	49	48.8
x x x																																	
NORTHEASTERN VALLEYS 08																																	
CHALLIS	MAX	93	77	79	85	89	75	61	65	68	78	83	81	82	68	78	82	88	88	72	61	73	75	83	82	87	91	88	87	87	86	82	79.8
	MIN	56	58	54	54	54	56	47	38	45	42	47	47	47	48	41	43	47	47	51	34	37	44	45	49	48	46	48	48	50	50	50	47.5
CHILLY BARTON FLAT	MAX	87	80	72	82	86	83	67	67	66	73	82	79	78	75	73	81	81	83	83	67	70	75	80	80	84	85	85	84	84	84	82	78.6
	MIN	52	55	52	47	48	51	43	36	43	38	41	45	42	38	35	37	41	41	44	34	34	40	46	44	42	44	45	43	45	45	41	43.0
GIBBONSVILLE	MAX													73	74	79	79	80	82	81	64	76	77	87	87	86	86	84	85	83	83	84	
	MIN														33	34	33	34	33	33	35	36	37	38	38	38	35	36	37	36	45	43	
LEADORE 2	MAX		87	70	81	85	78	65	64	66	72	80	86		77	73	80	83	88	86	65	74	75	79	78	82	82						77.3
	MIN			53	46	39	46	46	33	43	34	39	42		36	30	32	33	42	42	38	29	35	35	37	37	36						38.4
MACKAY RANGER STATION	MAX	85	81	75	86	89	81	68	72	68	74	84	79	81	76	80	82	87	88	86	67	76	77	85	84	85	86	85	87	86	87	86	81.1
	MIN	50	57	52	48	49	51	48	39	43	38	41	47	46	46	40	39	48	45	44	38	35	34	51	48	47	46	48	49	48	49	48	45.6
MACKAY 4 NW	MAX	83	80	72	82	86	77	68	69	66	74	80	77	70	68	73	79	84	84	80	62	72	77	81	81	84	85	85	83	85	83	82	77.8
	MIN	55	57	54	51	43	54	49	38	39	39	45	49	43	40	42	44	48	45	38	38	38	44	48	45	48	50	41	48	50	49	50	45.9
MAY	MAX	95	84	81	86	91	86	67	68	72	70	83	82	81	77	79	85	89	91	81	62	75	78	83	83	86	88	88	87	87	88	84	82.1
	MIN	51	56	54	52	[illegible]	52	50	37	42	38	42	42	42	39	37	35	40	41	47	36	36	35	40	43	43	44	42	44	44	42	43	43.2
SALMON 1 N	MAX	99	93	75	87	94	91	70	74	73	79	83	88	84	74	79	85	89	93	89	65	75	74	84	88	88	90	89	89	88	88	87	84.0
	MIN	54	62	59	53	51	60	52	40	42	41	41	47	47	45	41	40	44	45	51	46	39	44	43	50	48	49	47	48	47	47	47	47.4
x x x																																	
UPPER SNAKE RIVER PLAINS 09																																	
ABERDEEN EXP STATION	MAX	88	91	81	84	84	90	83	80	74	71	79	84	85	84	72	81	88	88	92	74	68	79	86	87	88	89	91	88	87	82	85	83.3
	MIN	50	60	54	50	51	57	55	42	44	43	45	44	46	50	38	39	44	41	50	44	34	39	43	45	46	44	44	46	47	44	46	46.0

SEE REFERENCE NOTES FOLLOWING STATION INDEX

DAILY TEMPERATURES

IDAHO
AUGUST 1974

STATION		DAY OF MONTH 1	2	3	4	5	6	7	8	9	10	11	12	13	14	15	16	17	18	19	20	21	22	23	24	25	26	27	28	29	30	31	AVERAGE
AMERICAN FALLS 1 SW	MAX	92	92	84	89	94	93	83	75	77	81	86	87	88	85	83	90	90	96	73	68	80	86	89	91	91	95	93	94	91	88	88	86.8
	MIN	54	62	52	50	53	67	58	44	47	42	58	48	51	54	41	43	45	44	52	46	35	41	52	47	47	46	44	46	46	45	45	48.5
ARCO 3 SW	MAX	90	89	88	84	87	84	74	72	70	76	84	83	80	75	79	88	87	88	86	68	77	84	86	86	88	89	90	88	86	85	88	83.2
	MIN	51	61	52	51	50	50	49	41	45	40	44	47	45	40	34	43	47	46	42	40	34	36	49	53	54	55	52	55	47	43	44	46.5
ASHTON	MAX	86	83	75	80	84	81	71	69	69	70	80	79	78	70	74	81	83	84	75	69	70	78	80	83	81	83	85	83	81	82	80	78.3
	MIN	54	54	54	46	49	51	52	39	42	37	46	43	45	48	34	37	44	41	47	37	35	37	43	42	44	43	43	44	43	44	44	43.9
BLACKFOOT 2 SSW	MAX	90	88	82	84	89	87	80	75	73	76	82	84	84	81	80	84	86	89	85	72	77	83	85	87	88	89	90	88	85	85	85	83.6
	MIN	50	57	57	51	52	55	54	43	43	47	43	46	46	51	37	39	45	43	50	43	36	41	46	45	47	47	45	46	48	44	47	46.6
CRATERS OF THE MOON NM	MAX	87	83	76	83	87	86	74	74	72	74	79	80	76	73	75	82	81	82	82	64		79	80	80	85		87		86	82	82	79.7
	MIN	59	61	52	47	52	55	48	39	42	41	46	51	47	48	37	44	46	46	48	37	34		52	53	51		50		47	52	48	47.6
DUBOIS EXP STATION	MAX	87	82	73	81	87	88	82	67	66	72	80	84	77	74	75	84	85	86	87	69	71	80	84	84	86	85	88	87	85	83	82	80.7
	MIN	59	60	56	52	53	58	50	38	45	41	48	50	48	48	41	46	47	50	53	38	37	43	49	52	50	51	56	56	52	55	51	49.5
FORT HALL INDIAN AGNCY	MAX	92	88	82	84	90	89	78	75	78	76	81		82	70	80	89	87	91	90	66	79	85	85	86	88	88	87	65	83	85	85	83.5
	MIN	49	59	56	48	53	59	54	44	41	46	47			50	38	40	46	45	53	44	36	39	48	46	48	48	47	42	46	44	48	47.0
HAMER 4 NW	MAX	91	87	86	84	89	87	84	71	72	75		86	80	77	80	86	90	91	79	75	76	80	83	79	85	87	90	85	85	83	85	82.9
	MIN	55	60	55	54	51	48	49	39	38	36		43	41	41	33	42	42	39	40	35	34	38	43	45	41	42	42	45	49	45	49	43.8
HOWE	MAX																				75	76	84	87	89	87	90	91	92	86	86	84	
	MIN																				41	36	37	46	46	51	54	55	46	47	47	47	
IDAHO FALLS 2 ESE	MAX	89	85	85	82	89	86	78	73	71	78	82	84	84	79												88	90	86	85	85	84	
	MIN	50	58	57	52	54	53	54	46	43	44	43	46	48	52	38	38		45	53	44	39	40	40	47	46	46	46	46	49	46	44	46.0
IDAHO FALLS FAA AP	MAX	89	85	78	84	90	87	78	71	72	76	85	85	85	70	78	87	86	91	78	62	76	85	86	86	89	88	90	87	84	84	84	82.5
	MIN	52	60	55	52	52	54	50	45	45	46	53	48	49	48	39	37	45	45	50	41	36	40	46	46	45	44	46	46	50	48	46	47.0
IDAHO FALLS 46 W	MAX	91	86	76	85	91	85	76	73	73	79	85	85	81	72	80	89	90	91	74	68	79	85	88	90	91	92	93	91	87	87	88	83.9
	MIN	56	65	57	48	54	53	51	42	48	45	46	49	43	50	35	46	41	42	49	43	33	36	43	45	43	44	46	45	49	46	42	46.3
MALTA 2 E	MAX	92	83	87	95	91	90	79	78	73	81	89	87	85	80	83	94	94	98	92	69	83	88	88	92	86	92	94	93	90	89	90	87.3
	MIN	51	55	50	49	50	57	56	41	44	42	47	46	51	46	38	42	44	44	59	45	38	42	43	43	44	48	48	50	44	50	46	46.9
MASSACRE ROCKS ST PK	MAX	96	84	82	90	95	94	83	76	74	81	87	89	87	82	85	94	90	97	85	69	84	88	91	91	91	93	95	93	90	90	90	87.6
	MIN	53	59	57	48	52	64	53	40	42	42	54	48	50	53	40	42	47	45	55	45	35	47	42	45	48	46	44	44	43	45	44	47.5
POCATELLO WSO AP	MAX	95	82	86	88	95	86	83	77	74	81	87	88	87	73	83	91	90	95	77	68	80	89	89	90	91	92	94	92	89	88	89	86.1
	MIN	51	59	55	48	54	62	50	43	40	43	50	46	52	47	35	41	46	43	51	45	37	40	52	47	49	48	46	46	48	45	49	47.4
ST ANTHONY 1 WNW	MAX	87	83	85	76	81	82	81	69	70	72	71	81	80	78	76	75	83	80	84	75	64	71	80	81	82	84	84	86	83	82	82	79.0
	MIN	52	59	55	51	51	49	50	39	40	38	38	39	46	50	32	38	44	42	42	42	37	39	43	43	41	40	45	44	45	45	43	43.9
SUGAR	MAX	88	84	76	82	87	86	79	70	72	73	82	82	81	79	77	82	85	87	77	74	73	82	84	84	84	85	88	88	83	82	79	81.1
	MIN	50	57	53	51	48	47	53	41	41	38	50	41	42	49	32	32	41	38	46	42	36	36	41	43	41	41	41	41	45	42	44	43.3
* * *																																	
EASTERN HIGHLANDS 10																																	
ARBON 2 NW	MAX	88	86	82	83	90	85	75	72	70	78	83	86	85	81	82	88	86	92	85	77	79	85	86	88	87	89	91	87	86	88	87	84.1
	MIN	45	51	48	45	47	58	54	40	39	40	48	42	50	52	35	40	42	41	52	40	31	41	44	44	46	52	45	49	46	43	50	45.2
CONDA	MAX	84	87	80	75	77	82	86	70	67	63	72	78	80	80	67	75	83	83	82	80	55	72	79	83	84	82	83	85	84	83	83	78.2
	MIN	57	56	56	45	46	48	52	41	35	41	45	41	47	52	34	36	43	40	40	35	31	36	40	42	44	43	44	42	41	39	42	43.0
DRIGGS	MAX	88	85	72	77	80	82	71	68	65	69	76	78	80	70	73	84	82	81	85	69	71	78	81	82	80	80	83	81	78	83	81	77.8
	MIN	51	50	50	44	45	45	48	40	37	35	40	42	46	46	32	36	40	44	48	40	33	35	44	46	43	42	43	40	41	40	40	42.2
GRACE	MAX	88	88	79	81	85	86	84	69	69	74	81	83	83	81	78	84	85	87	87	82	74	82	88	86	86	87	89	88	87	86	85	83.0
	MIN	50	58	43	45	46	48	54	40	36	40	45	42	47	54	35	37	43	39	49	34	33	37	43	43	44	44	45	43	41	41	45	43.4
HENRY	MAX																																
	MIN																																
IDAHO FALLS 16 SE	MAX	84	81	73	78	84	80	72	67	64	72	76	78	80	64	74	83	81	86	72	58	72	80	80	82	81	83	84	83	80	80	79	77.1
	MIN	44	52	46	47	49	47	47	43	37	38	37	43	46	44	38	41	44	45	46	39	35	38	45	44	39	43	46	38	36	42	36	42.4
ISLAND PARK DAM	MAX	84	80	70	78	83	81	75	62	65	68	76	76	73	63	70	80	81	82	77	59	67	77	80	78	80	82	84	82	78	78	78	75.7
	MIN	53	53	47	45	44	44	47	36	40	33	40	45	42	44	30	35	43	39	41	34	31	36	40	37	39	43	43	43	45	44	44	41.3
KILGORE	MAX	84	81	68	78	83	81	76	60	62	67	77	76	71	68	70	78	81	80	79	67	66	76	78	79	80	80	81	79	78	76	77	75.4
	MIN	44	54	48	43	40	40	44	32	40	31	36	36	35	41	29	31	38	36	36	31	28	32	37	38	36	37	38	43	44	42	42	38.1
LIFTON PUMPING STATION	MAX	82	77	73	81	79	84	71	70	65	73	77	76	80	71	76	82	83	84	77	60	74	77	82	83	84	82	85	85	83	83	80	78.0
	MIN	62	57	55	47	49	50	50	43	41	43	45	45	46	46	38	41	45	44	47	39	35	38	42	42	45	43	45	43	42	42	41	44.9
MALAD	MAX	92	78	82	88	92	88	79	79	70	79	87	86	86	78	84	90	93	91	85	70	79	87	90	92	92	92	93	93	93	91	90	86.1
	MIN	56	63	53	50	53	56	51	45	42	42	45	47	54	54	42	45	48	47	52	39	38	41	45	46	49	50	49	49	49	47	48	48.2
MALAD CITY	MAX	90	81	82	87	93	91	82	79	79	80	88	86	86	81	83	90	91	91	87	74	79	86	89	91	92	92	94	92	91	91	90	86.7
	MIN	47	59	47	45	46	51	48	42	38	38	38	39	46	53	34	37	41	38	44	34	33	34	39	48	43	48	48	43	40	39	40	42.6
MONTPELIER RANGER STA	MAX	87	85	80	78	80	85	84	82	70	65	73	80	80	83	72	78	84	85	88	83	60	79	80	84	86	86	84	88	88	85		80.7
	MIN	49	55	48	47	45	47	51	40	36	39	41	38	42	48	33	37	40	38	46	33	29	32	39	40	41	40	42	43	40	39		41.3
OAKLEY	MAX	82	80	81	83	88	82	79	72	76	79	81	82	78	71	78	88	83	87	82	69	78	88	82	86	85	88	88	88	89	84	84	82.0
	MIN	56	55	52	55	56	55	54	48	40	48	52	55	52	46	43	56	46	52	46	41	42	48	48	52	52	54	53	54	52	54	57	50.8
PALISADES DAM	MAX	89	86	73	79	85	85	73	69	69	71	81	81	84	83	76	84	86	89	89	77	72	79	84	85	85	85	87	86	85	83	83	81.4
	MIN	55	59	54	53	53	54	53	46	42	45	46	38	46	50	40	43	41	35	45	38	32	38	39	41	48	49	50	49	49	49	49	46.1
PRESTON SUGAR FACTORY	MAX	93	92	83	83	88	90	88	75	76	70	76	84	79	86	79	83	87	90	89	85	68	78	85	88	89	91	91	93	92	89	86	84.7
	MIN	55	60	50	47	48	53	52	45	41	42	42	44	48	54	37	40	44	42	48	36	35	36	39	42	42	45	43	45	43	41	43	44.6
STREVELL	MAX	84	77	82	83			73	72		77	85	85	85	78		89	85	90	85	68	75	85	85	87	85	88	88	89	85	87	85	82.9
	MIN	57	55	51	51			50	42	44	40	45	50		51			50	51		45	39	45	47	51	52	52	53	55	54	48	52	49.2
SWAN VALLEY	MAX	89	85	73	80	86	85	70	74	59	71	79	82	85	82	75	83	84	85	85	72	72	80	84	85	84	84	87	85	82	83	82	80.7
	MIN	46	49	53	49	45	47	52	44	38	37	46	41	46	45	32	34	39	38	43	35	33	35	40	39	37	37	38	35	35	36	37	40.7
TETONIA EXP STATION	MAX	86	82	70	78	84	83	70	67	66	67	79	79	81	76	72	81	82	86	75	65	71	79	81	82	81	81	84	84	80	79	80	77.8
	MIN	50	53	50	43	46	47	50	40	37	35	44	48	44	39	34	36	43	44	44	40	34	37	46	47	42	43	45	39	39	43	43	42.7

SEE REFERENCE NOTES FOLLOWING STATION INDEX

DAILY SOIL TEMPERATURES

IDAHO
AUGUST 1974

STATION	DEPTH IN.	TIME	1	2	3	4	5	6	7	8	9	10	11	12	13	14	15	16	17	18	19	20	21	22	23	24	25	26	27	28	29	30	31	AVERAGE
			DAY OF MONTH																															
ABERDEEN EXP STA																																		
	4	MAX	85	94	78	82	83	85	82	80	74	74	78	78	80	79	77	78	80	80	81	76	70	75	77	79	80	80	81	81	80	79	80	79.2
		MIN	73	74	70	71	71	72	72	64	59	64	54	66	67	68	65	65	65	64	67	65	61	63	65	64	69	68	69	69	69	68	69	66.8
IDAHO FAR S E NO																																		
	4	MAX	82	81	83	82	81	79	90	77	76	74	72	73	73	72	72	71	71	72	70	72	68	71	72	72	72	72	73	72	73	73	73	74.3
		MIN	63	64	64	64	63	61	64	63	62	62	63	64	60	60	59	58	60	60	61	61	56	61	60	60	60	60	60	61	61	61	61	61.2
[illegible] NA 1 E																																		
	4	MAX	71	70	70	71	72	72	71	71	69	69	66	66	66	66	66	65	66	66	66	65	66	64	65	66	66	67	67	67	67	68	67	67.5
		MIN	69	69	69	69	70	71	69	66	66	63	63	64	64	64	63	63	63	64	65	63	62	62	63	64	63	64	65	65	65	64	64	65.1
	8	MAX	74	73	73	74	75	75	75	75	73	72	69	69	69	70	70	69	70	70	70	70	69	67	68	69	69	70	70	70	71	71	71	71.0
		MIN	72	73	73	73	74	74	74	73	72	68	68	68	68	69	69	68	69	69	69	69	67	63	67	68	68	69	69	69	70	70	70	69.7
TWIN FALLS WSO																																		
	4	MAX	89	81	86	89	90	92	81	80	82	82	82	86	88	85	82	80	78	75	80	73	74	80	77	83	83	86	86	87	85	84	84	82.9
		MIN	69	70	70	70	70	74	67	62	64	65	66	68	70	67	64	62	62	63	60	60	59	60	62	63	66	66	68	68	68	69	66	65.7
	8	MAX	77	75	76	78	78	8.	78	75	75	75	75	77	78	77	77	73	73	70	71	69	67	69	69	73	75	76	76	76	76	77	75	74.8
		MIN	74	74	74	75	75	77	74	72	70	71	70	72	73	73	73	71	70	68	68	67	64	65	67	68	69	71	72	71	72	73	72	71.7

SEE REFERENCE NOTES FOLLOWING STATION INDEX

EVAPORATION AND WIND

IDAHO
AUGUST 1974

STATION		DAY OF MONTH 1	2	3	4	5	6	7	8	9	10	11	12	13	14	15	16	17	18	19	20	21	22	23	24	25	26	27	28	29	30	31	TOTAL OR AVG.
* * * NORTH CENTRAL PRAIRIES 02																																	
MOSCOW-UNIV OF IDAHO	EVAP	.41	.28	-	.36	.33	*	*	.19	.21	.40	.29	.31	.23	.20	.10	.34	.18	.29	.12	.38	.20	.20	.45	.35	.30	.24	.19	.37	.38	.27	.33	8.178
	WIND	42	32	24	35	48	40	38	39	33	60	31	54	40	39	30	34	41	61	73	60	34	18	39	41	56	25	29	42	30	43	37	1257
	MAX	86	77	84	86	92	86	77	76	80	83	77	73	75	76	81	80	84	72	66	76	77	74	80	75	81	84	85	85	84	84	81	79.9
	MIN	63	62	62	62	61	59	48	46	43	46	45	50	47	49	49	50	50	53	50	48	52	52	52	60	53	54	60	53	52	55	55	52.9
* * * CENTRAL MOUNTAINS 04																																	
ARROWROCK DAM	EVAP	.41	.35	.22	.37	.38	.42	.06	.32	.33	.35	.33	.37	.32	.35	.28	.32	.37	.36	.41	.28	.20	.26	.25	.33	.33	.35	.36	.39	.37	.36	.33	10.13
	WIND	40	40	35	39	40	47	22	53	51	53	35	48	34	57	40	33	38	35	56	77	40	25	28	38	35	38	37	41	39	44	33	1271
* * * CENTRAL PLAINS 07																																	
TWIN FALLS WSO	EVAP	.32	.22	.25	.30	.37	.36	.21	.18	.30	.31	.30	.41	.34	.34	.31	.36	.30	.34	.35	.35	.30	.30	.20	.30	.30	.29	.29	.33	.34	.31	.29	9.47
	WIND	33	41	32	38	44	46	106	45	77	62	58	67	60	107	103	46	64	62	79	177	122	58	[illegible]	43	43	44	50	47	49	50	42	1943
	MAX	88	78	84	84	83	86	76	77	76	77	78	81	82	82	75	79	83	81	82	71	69	77	74	80	82	84	83	84	81	80	80	79.9
	MIN	56	58	59	57	55	55	54	49	47	44	48	53	53	47	45	47	50	50	49	45	45	46	48	51	52	53	52	52	53	50	51	50.7
* * * NORTHEASTERN VALLEYS 08																																	
MACKAY 4 NW	EVAP	.30	.19	.27	.30	.36	.21	.13	.14	.50	.35	.42	.36	.45	.35	.30	.30	.35	.45	.21	.26	.24	.27	.26	.27	.39	.40	.15	.30	.43	.30	.40	9.61
	WIND	58	70	86	80	63	77	103	89	129	63	79	50	68	104	66	79	79	93	76	143	80	53	67	82	94	97	78	98	103	77	54	2538
	MAX	82	73	78	83	86	78	75	70	82	81	81	80	87	84	85	84	81	79	75	68	75	80	78	76	80	84	85	83	81	80	80	79.8
	MIN	57	57	55	55	56	56	40	38	43	47	50	49	49	45	46	45	47	48	49	42	44	47	49	49	48	48	48	48	52	50	50	48.6
* * * UPPER SNAKE RIVER PLAINS 09																																	
ABERDEEN EXP STATION	EVAP	.33	.22	.45	.13	.30	.35	.29	.28	.27	.21	.24	.40	.46	.38	.32	.29	.18	.39	.34	.33	.16	.41	.21	.32	.34	.30	.43	.30	.30	.31	.34	9.58
	WIND	57	64	86	68	54	84	12	184	83	82	68	85	65	107	86	49	51	60	75	133	66	51	47	52	70	64	52	46	51	53	64	2179
	MAX	91	88	78	89	88	92	85	78	78	75	81	81	83	83	77	80	87	84	87	75	66	80	83	84	84	84	85	84	85	92	86	82.7
	MIN	56	55	57	53	51	57	57	49	49	[illegible]	50	52	50	50	45	44	45	50	51	46	43	44	47	52	52	53	48	52	48	50	[illegible]	50.1
* * * EASTERN HIGHLANDS 10																																	
ISLAND PARK DAM	EVAP	.23	.15	.17	.17	.16	.10	.08	.10	.14	.14	.14	.18	.15	.17	.15	.21	.15	.27	.20	.20	.08	.21	.20	.18	.15	.15	.25	.26	.25	.23	.24	5.46
	WIND	9	23	4	7	[illegible]	10	11	9	20	7	17	10	11	18	13	11	10	12	15	15	13	10	12	9	11	11	12	12	17	17	19	383
LIFTON PUMPING STATION	EVAP	.28	.33	.22	.22	.26	.33	.23	.20	.22	.25	.38	.25	.27	.34	.25	.21	.30	.34	.26	.15	.18	.21	.28	.26	.23	.26	.23	.28	.26	.25	.30	8.03
	WIND	52	98	53	19	19	43	40	38	37	30	64	52	54	63	29	21	32	20	74	46	20	16	26	24	19	26	18	27	32	42	63	1197
	MAX	85	73	79	85	87	87	73	76	74	83	82	73	78	75	78	84	84	84	77	61	78	78	83	84	87	82	84	82	83	82	76	79.9
	MIN	57	57	54	54	56	58	55	48	48	49	49	50	50	52	46	[illegible]	50	51	52	45	42	48	50	50	50	52	52	53	50	50	50	50.9
PALISADES DAM	EVAP	.38	.21	.29	.08	.32	.32	.19	.22	.21	.26	.27	.30	.27	.25	.29	.32	.28	.38	.25	.24	.10	.22	.28	.33	.32	.33	.30	.35	.41	.28	.36	8.61
	WIND	63	52	61	59	68	64	32	45	51	51	79	79	73	59	76	83	78	81	88	74	67	60	64	78	85	81	75	87	88	72	87	2160
	MAX	84	82	68	80	81	83	74	73	70	71	75	78	73	75	76	75	81	80	81	76	70	74	77	78	76	78	77	76	75	75	76	76.4
	MIN	55	57	55	54	55	54	55	50	49	48	50	50	50	54	44	45	49	47	46	46	43	47	50	48	49	49	49	49	49	49	49	49.8

SEE REFERENCE NOTES FOLLOWING STATION INDEX

STATION INDEX

IDAHO
AUGUST 1974

STATION	INDEX NO.	DIVISION	COUNTY	DRAINAGE #	LATITUDE	LONGITUDE	ELEVATION	OBSERVATION TIME AND TABLES: TEMP.	PRECIP.	EVAP.	SPECIAL (SEE NOTES)	OBSERVER
ABERDEEN EXP STATION	0010	09	BINGHAM	12	42 57	112 50	4405	8A	8A	8A	G	EXPERIMENT STATION
AFTERTHOUGHT MINE	0070	06	OWYHEE	12	43 00	116 42	7220				S	NATL WEATHER SERVICE
AMERICAN FALLS 1 SW	0227	09	POWER	12	42 47	112 52	4318	5P	5P			IDAHO POWER CO (PLANT)
ANDERSON DAM	0282	04	ELMORE	2	43 21	115 28	3882	6P	6P		C H	U S BUR RECLAMATION
ARBON 2 NW	0347	10	POWER	12	42 30	112 34	5170	6P	6P			MRS GENA NEWPORT
ARCO 3 SW	0375	09	BUTTE	6	43 36	113 20	5328	5P	5P			MRS DARRELL RICHARDS
ARROWROCK DAM	0448	04	ELMORE	2	43 36	115 55	3275	8A	8A	8A	H	U S BUR RECLAMATION
ASHTON	0470	09	FREMONT	12	44 04	111 27	5260	7A	7A		H	GEORGE S SADORUS
ATLANTA	0491	04	ELMORE	2	43 48	115 08	5500	4P	4P		C H	HOWARD D WALLACE
ATLANTA SUMMIT	0499	04	ELMORE	2	43 45	115 14	7590				S	SOIL CONSERVATION SERV.
AVERY R. S. NO 2	0528	04	SHOSHONE	10	47 15	115 55	2390	5P	5P		H	U. S. FOREST SERVICE
BALD MOUNTAIN	0540	04	BLAINE	12	43 39	114 24	8700				C	U.S. FOREST SERVICE
BARBER FLAT GS	0589	04	BOISE	2	43 49	115 32	4130				S	NATL WEATHER SERVICE
BAYVIEW MODEL BASIN	0667	01	KOOTENAI	9	47 59	116 33	2075	8A	8A			U S NAVY
BENTON DAM	0789	01	BONNER	9	48 21	116 48	2640				C	U S FOREST SERVICE
BENTON SPRING	0792	01	BONNER	9	48 21	116 46	4900				S	USFS EXPERIMENTAL FOR
BLACKFOOT 2 SSW	0915	09	BINGHAM	12	43 10	112 21	4487	5P	5P		H	RADIO STATION KBLI
BLISS	1002	07	GOODING	12	42 57	115 00	3275	6P	6P			NORTH SIDE CANAL CO
BOGUS BASIN	1014	04	BOISE	8	43 46	116 06	6196				S	NATL WEATHER SERVICE
BOISE 3 E	1016	05	ADA	2	43 37	116 08	3377				C	MILTON JOHNSTON
BOISE 7 N	1017	05	ADA	2	43 43	116 12	3885	8P	8P			EARL S OURADA
BOISE LUCKY PEAK DAM	1018	05	ADA	12	43 33	116 04	2840	8A	8A		C	CORPS OF ENGINEERS
BOISE WSO AP R	1022	05	ADA	12	43 34	116 13	2838	MID	MID		C HJ	NATL WEATHER SERVICE
BONANZA	1050	04	CUSTER	11	44 22	114 44	6420				S	NATIONAL WEATHER SERV
BONNERS FERRY 1 SW	1079	01	BOUNDARY	5	48 41	116 19	1860	5P	5P		C H	ARLO T GRUNERUD
BOSTETTER GS	1091	06	CASSIA	12	42 10	114 12	7500				S	SOIL CONSERVATION SERV
BROWNLEE DAM	1180	04	ADAMS	12	44 50	116 52	1844	8A	8A			IDAHO POWER COMPANY
BRUCE MEADOWS	1186	04	VALLEY	11	44 25	115 19	6390				S	U S FOREST SERVICE
BRUNEAU	1195	05	OWYHEE	12	42 53	115 48	2530	6P	6P			JUDY L. KING
BURLEY FACTORY	1298	07	CASSIA	12	42 33	113 48	4140				C	AMALGAMATED SUGAR CO
BURLEY FAA AP	1303	07	CASSIA	12	42 32	113 46	4146	MID	MID		H	FED AVIATION AGENCY
BURNT KNOB	1317	04	IDAHO	11	45 43	115 01	6400				S	U S FOREST SERVICE
CABINET GORGE	1363	01	BONNER	9	48 05	116 04	2257	5P	5P			WASH WATER POWER CO
CALDER	1370	04	SHOSHONE	10	47 16	116 11	2096				C	WILLIAM K. JONES
CALDWELL	1380	05	CANYON	2	43 40	116 41	2370	MID	5P			TWIN CITIES BRDCSTNG CO
CAMBRIDGE	1408	05	WASHINGTON	12	44 34	116 41	2650	6P	6P			STUART DOPF
CAMBRIDGE 2 NE	1410	05	WASHINGTON	12	44 35	116 38	2660				C	HOWARD C MARTI
CAREY 2 SSE	1472	07	BLAINE	12	43 17	113 56	4770				C	MRS MILLARD L. MEANER
CASCADE 1 NW	1514	04	VALLEY	8	44 32	116 03	4896	4P	4P		C H	U S BUR RECLAMATION
CASTLEFORD 2 N	1551	07	TWIN FALLS	12	42 33	114 52	3825	5P	5P			MR EARL HEIDEL
CAYUSE CREEK	1577	04	CLEARWATER	3	46 40	115 04	3500				S	SOIL CONSERVATION SERV.
CENTERVILLE ARBAUGH RH	1636	04	BOISE	2	43 54	115 51	4300		6P		H	MRS XINIA JONES
CHALLIS	1663	08	CUSTER	11	44 30	114 14	5175	8A	8A		C	U S FOREST SERVICE
CHILLY BARTON FLAT	1671	08	CUSTER	6	43 59	113 49	6260	5P	5P			JAMES E. DAYLEY
CLARKIA RANGER STATION	1831	04	SHOSHONE	10	47 01	116 15	2835	4P	4P		C	U S FOREST SERVICE
COBALT	1932	04	LEMHI	11	45 05	114 14	5010	5P	5P		H	MRS. ELSIE M. SCHMUCK
COEUR D'ALENE 1 E	1956	01	KOOTENAI	4	47 41	116 45	2158	5P	5P		C H	U S FOREST SERVICE
CONDA	2071	10	CARIBOU	12	42 43	111 33	6200	8A	8A			J R SIMPLOT CO
COTTONWOOD	2154	02	IDAHO	3	46 01	116 20	3400	8A	8A		H	LLOYD D ROSE
COTTONWOOD 2 WSW	2159	02	IDAHO	3	46 02	116 23	3945				C	SABI FREI
COUNCIL	2187	05	ADAMS	12	44 44	116 26	2950	5P	5P		C H	U S FOREST SERVICE
CRATERS OF THE MOON NM	2260	09	BUTTE	6	43 28	113 34	5897	5P	5P		H	CRATERS OF THE MOON N M
DEADWOOD DAM	2385	04	VALLEY	8	44 19	115 38	5375	4P	4P		C H	U S BUR RECLAMATION
DEADWOOD SUMMIT	2395	04	VALLEY	11	44 32	115 34	7000				S	NATL WEATHER SERVICE
DECEPTION CREEK	2422	04	KOOTENAI	4	47 44	116 29	3060				S	COEUR D'ALENE N F
DEER FLAT DAM	2444	05	CANYON	12	43 35	116 45	2510	7P	7P			CARL PADOUR
DIXIE	2575	04	IDAHO	11	45 33	115 28	5610	8A	8A			MRS ZILPHA L WENZEL
DORIS CREEK	2634	04	CLEARWATER	3	46 35	115 23	4750				S	U S FOREST SERVICE
DRIGGS	2676	10	TETON	12	43 44	111 07	6116	5P	5P			EDITH STEVENS
DRY CREEK FLAT	2696	10	ONEIDA	1	42 15	112 06	5350				S	SOIL CONSERVATION SERV
DRY FORK SUMMIT	2700	09	BUTTE	6	43 35	113 41	7300				S	NATIONAL WEATHER SERV
DUBOIS EXP STATION	2707	09	CLARK	6	44 15	112 12	5452	5P	5P		C H	INTERMOUNTAIN FRST & RG
DUBOIS 34 W	2722	08	CLARK	6	44 11	112 56	6180	5P	5P			CLOSED 6/30/72
DWORSHAK FISH HATCHERY	2845	03	CLEARWATER	3	46 30	116 18	995	8A	8A		C	DWORSHAK NATL FISH HAT
ELK CITY	2875	04	IDAHO	3	45 49	115 26	4058	8A	8A		H	MISS DAWN M NELSON
ELK RIVER 1 S	2892	04	CLEARWATER	3	46 46	116 11	2918	8A	8A		C	RUSSELL ECK
EMIGRANT SUMMIT	2927	10	BEAR LAKE	1	42 22	111 34	7350				S	NATL WEATHER SERVICE
EMMETT 2 E	2942	05	GEM	2	43 52	116 28	2500	5P	5P			JUDITH HARPER
ENAVILLE 2	2971	04	SHOSHONE	4	47 34	116 15	2400				C	MRS HAROLD KUISTI

SEE REFERENCE NOTES FOLLOWING STATION INDEX

STATION INDEX

IDAHO
AUGUST 1974

STATION	INDEX NO.	DIVISION	COUNTY	DRAINAGE #	LATITUDE	LONGITUDE	ELEVATION	OBSERVATION TIME AND TABLES: TEMP.	PRECIP.	EVAP.	SPECIAL (SEE NOTES)	OBSERVER
FAIRFIELD RANGER STA	3108	04	CAMAS	12	43 21	114 47	5065	5P	5P		H	U S FOREST SERVICE
FENN RANGER STATION	3143	03	IDAHO	3	46 06	115 33	1585	8A	8A		C	U S FOREST SERVICE
FLAT TOP MOUNTAIN	3252	06	OWYHEE	12	43 14	116 54	5800				S	WTMSTR-FRANK W ELFERING
FORT HALL INDIAN AGNCY	3297	09	BINGHAM	12	43 02	112 26	4460	5P	5P			FORT HALL IR PROJ
FORTY NINE MEADOWS	3314	04	SHOSHONE	3	47 06	115 53	4800				S	NATL WEATHER SERVICE
GALENA SUMMIT	3422	04	BLAINE	12	43 53	114 42	8800				S	US SOIL CON SERVICE
GARDEN VALLEY RS	3448	04	BOISE	8	44 04	115 55	3212	5P	5P			U S FOREST SERVICE
GIBBONSVILLE	3554	08	LEMHI	11	45 33	113 57	4480	5P	5P		H	DANIEL C AMES
GILMORE SUMMIT RANCH	3576	08	CUSTER	11	44 19	113 31	6580				S	NATL WEATHER SERVICE
GLENNS FERRY	3631	05	ELMORE	12	42 56	115 19	2510	8A	8A		H	THREE ISLAND STATE PARK
GOODING	3677	07	GOODING	12	42 55	114 42	3560				C	ST-IDAHO DEPT OF E & CS
GRACE	3732	10	CARIBOU	1	42 35	111 44	5550	5P	5P		C	UTAH PWR & LIGHT CO
GRANDJEAN	3736	04	BOISE	8	44 09	115 10	5130				S	U S FOREST SERVICE
GRAND VIEW 2 W	3760	05	OWYHEE	12	43 00	116 08	2400	6P	6P			MRS. ALMA MEYERS
GRANGEVILLE	3771	02	IDAHO	3	45 55	116 08	3355	10P	10P			WS OBSERVER
GRANGEVILLE 11 SE	3780	04	IDAHO	3	45 50	115 56	2250	5P	5P			MRS. AL SCHWARTZ
GRASMERE 8 S	3811	06	OWYHEE	12	42 16	115 53	5130				C	BILL TINDALL
GROUSE	3882	04	CUSTER	6	43 42	113 37	6100	5P	5P			LYNN KEELE
GUNNEL GUARD STATION	3902	10	CASSIA	12	42 06	113 12	5880				S	NATL WEATHER SERVICE
HAILEY RANGER STATION	3942	04	BLAINE	12	43 31	114 18	5328	8A	8A		H	U S FOREST SERVICE
HAMER 4 NW	3964	09	JEFFERSON	6	43 58	112 16	4791	5P	5P			U S F & W L SERVICE
HARD CREEK G S	3980	04	IDAHO	8	45 10	116 00	7100				S	U S FOREST SERVICE
HAZELTON	4140	07	JEROME	12	42 36	114 08	4060	5P	5P			NORTH SIDE CANAL CO
HEADQUARTERS	4150	04	CLEARWATER	3	46 38	115 48	3138	8A	8A			POTLATCH FORESTS INC
HENRY	4230	10	CARIBOU	12	42 55	111 29	6350	5P	5P		C H	VANN CHRISTENSEN
HILL CITY	4268	04	CAMAS	12	43 18	115 03	5090	5P	5P			ELMER T BENNETT
HOLLISTER	4295	06	TWIN FALLS	12	42 21	114 34	4525	5P	5P			SALMON RIVER CANAL CO
HOWE	4384	09	BUTTE	6	43 47	113 00	4820	8A	8A			CHARLES D COWGILL
IDAHO CITY	4442	04	BOISE	2	43 50	115 50	3965	5P	5P			FRED A PROFFER
IDAHO FALLS 2 ESE	4455	09	BONNEVILLE	12	43 29	112 01	4765	5P	5P			KID-TV STATION
IDAHO FALLS 16 SE	4456	10	BONNEVILLE	12	43 21	111 47	5850	8P	8P		C	GEORGE W MEYER
IDAHO FALLS FAA AP	4457	09	BONNEVILLE	12	43 31	112 04	4730	MID	MID		H	FED AVIATION AGENCY
IDAHO FALLS 46 W	4460	09	BUTTE	6	43 32	112 57	4938	MID	MID		C HJ	NATL WEATHER SERVICE
IDAHO FALLS 6 NW	4464	09	BONNEVILLE	12	43 35	112 06	4788				G	MR. GARY CLEVERLY
IDA VADA	4475	06	OWYHEE	2	42 01	115 20	5850				S	CHRIS CALLEN
ISLAND PARK DAM	4598	10	FREMONT	12	44 25	111 24	6300	5P	5P	5P	H	U S BUR RECLAMATION
JACKSON PEAK	4612	04	BOISE	8	44 03	115 27	7050				S	SOIL CONSERVATION SERV.
JEROME	4670	07	JEROME	12	42 44	114 31	3740	5P	5P			NORTH SIDE CANAL CO
JOHNSON GUARD STATION	4709	10	CARIBOU	12	42 43	111 12	6811				S	U S FOREST SERVICE
JORDAN VALLEY 41 S	4725	06	OWYHEE	13	42 24	117 02	5100				S	BILL ROSS
KAMIAH	4793	03	LEWIS	3	46 14	116 01	1212		8A			C RICHARD BOVEY
KETCHUM 17 WSW	4840	04	BLAINE	12	43 37	114 41	8421				S	SOIL CONSERVATION SERV.
KETCHUM R S	4845	04	BLAINE	12	43 41	114 21	5890	8A	8A		C H	U S FOREST SERVICE
KILGORE	4908	10	CLARK	6	44 24	111 53	6150	5P	5P		H	MRS ROY MC GOVERN
KOOSKIA	5011	03	IDAHO	3	46 09	115 59	1260	5P	5P			E T GILROY
KUNA 2 NNE	5038	05	ADA	2	43 31	116 24	2685	6P	6P			HARRY U GIBSON
KUNA 3 E	5043	05	ADA	12	43 29	116 21	2775				G	JAMES J. MC COY
LEADORE	5169	08	LEMHI	11	44 41	113 22	6118				C	DONALD B NOBLE
LEADORE 2	5177	08	LEMHI	11	44 41	113 21	5968	5P	5P			JACK WEIGAND
LEATHERMAN PASS	5184	08	CUSTER	6	44 06	113 45	9800				S	NATL WEATHER SERVICE
LEWISTON WSO AP R	5241	03	NEZ PERCE	3	46 23	117 01	1413	MID	MID		C HJ	NATL WEATHER SERVICE
LIFTON PUMPING STATION	5275	10	BEAR LAKE	1	42 07	111 18	5926	MID	MID	MID		UTAH PWR & LIGHT CO
LOLO PASS	5356	04	IDAHO	3	46 38	114 33	5199				S	U S FOREST SERVICE
LOWMAN 3 E NO 2	5426	04	BOISE	8	44 05	115 34	3975	5P	5P			MRS LORRAINE SELLMAN
LUNCH PEAK	5432	01	BONNER	9	48 22	116 12	6360				S	U S FOREST SERVICE
MACKAY RANGER STATION	5462	08	CUSTER	6	43 55	113 37	5897	3P	3P		C	U S FOREST SERVICE
MACKAY 4 NW	5466	08	CUSTER	6	43 57	113 40	6000	6P	6P	6P		BIG LOST IRRIGATION CO.
MAGIC DAM	5510	07	BLAINE	12	43 15	114 22	4930	5P	5P			GERALD L BEAN
MALAD	5544	10	ONEIDA	1	42 12	112 15	4600	7P	7P		C	JUNIUS L CROWTHER
MALAD CITY	5559	10	ONEIDA	1	42 10	112 19	4467	5P	5P		H	MARGARET W JONES
MALTA 2 E	5563	09	CASSIA	12	42 18	113 17	4540	6P	6P			GEORGE STANTON
MALTA RANGER STATION R	5567	09	CASSIA	12	42 19	113 22	4510				C	U S FOREST SERVICE
MASSACRE ROCKS ST PK	5676	09	POWER	12	42 40	113 00	4230	6P	6P			MASSACRE R/CKS ST PK
MAY 8 ENE	5680	08	LEMHI	6	44 39	113 45	6800				S	NATL WEATHER SERVICE
MAY	5685	08	LEMHI	11	44 36	113 55	5110	5P	5P			MRS NORMA HERRIN
MC CALL	5708	04	VALLEY	8	44 54	116 07	5025	4P	4P		C H	U S FOREST SERVICE
MIDDLE FORK LODGE	5897	04	CUSTER	11	44 43	115 01	4480	8A	8A			MIDDLE FORK LODGE
MILL CREEK SUMMIT	5950	04	CUSTER	11	44 28	114 30	8794				S	NATL WEATHER SERVICE
MINIDOKA 10 WNW	5972	07	MINIDOKA	12	42 47	113 40	4290	8A	8A			JACK LOTT

SEE REFERENCE NOTES FOLLOWING STATION INDEX

STATION INDEX

IDAHO
AUGUST 1974

STATION	INDEX NO.	DIVISION	COUNTY	DRAINAGE *	LATITUDE	LONGITUDE	ELEVATION	OBSERVATION TIME AND TABLES: TEMP.	PRECIP.	EVAP.	SPECIAL (SEE NOTES)	OBSERVER
MINIDOKA DAM	5980	07	MINIDOKA	12	42 40	113 29	4210	5P	5P			NATL WILDLIFE REFUGE
MONTPELIER RANGER STA	6053	10	BEAR LAKE	1	42 19	111 18	5960	8A	8A		H	U S FOREST SERVICE
MORES CREEK SUMMIT	6077	04	BOISE	2	43 56	115 40	5990				S	SOIL CONSERVATION SERV.
MOOSE CREEK	6082	04	LEMHI	11	45 39	113 58	6200				S	U S FOREST SERVICE
MOOSE CREEK RANGER STA	6087	04	IDAHO	3	46 08	114 55	2480				S	U S FOREST SERVICE
MOSCOW 5 NE	6148	02	LATAH	7	46 48	116 55	3000			C		UNIVERSITY OF IDAHO
MOSCOW UNIV OF IDAHO	6152	02	LATAH	7	46 44	116 58	2660	5P	5P	5P	G	UNIVERSITY OF IDAHO
MOUNTAIN HOME	6174	05	ELMORE	12	43 09	115 43	3185	10A	10A		C	RADIO KFLI
MUD FLAT	6208	06	OWYHEE	13	42 36	116 34	5500				S	SOIL CONSERVATION SERV
MULLAN	6230	04	SHOSHONE	4	47 28	115 48	3319				C	BRUNO E AIRAS
MULLAN PASS	6237	04	SHOSHONE	4	47 27	115 40	5963				S	NATL WEATHER SERVICE
NEW MEADOWS RANGER STA	6388	04	ADAMS	11	44 58	116 17	3870	8A	8A			U S FOREST SERVICE
NEZPERCE	6424	02	LEWIS	3	46 15	116 15	3145	7P	7P		H	FRED VOGEL JR
NEZ PERCE PASS	6430	04	IDAHO	3	45 43	114 30	6587				S	U S FOREST SERVICE
NORTH STAR RANCH	6493	04	IDAHO	3	45 55	114 50	2800	9A	9A			CAROLYN WOLFINBARGER
OAKLEY	6542	10	CASSIA	12	42 14	113 53	4600	6P	6P		H	ROBERT WHITTLE
OLA 4 S	6590	05	GEM	8	44 08	116 17	2990	5P	5P	C		MRS. DOROTHY F. BEAL
OROFINO	6681	03	CLEARWATER	3	46 29	116 15	1027	3P	3P			U S POSTAL DEPT.
PALISADES DAM	6764	10	BONNEVILLE	12	43 21	111 13	5385	5P	5P	5P	C	U S BUR RECLAMATION
PARK CREEK	6798	04	CUSTER	12	43 50	114 16	7700				S	NATL WEATHER SERVICE
PARMA EXPERIMENT STA	6844	05	CANYON	2	43 48	116 57	2215	8A	8A			U OF I EXPERIMENT STA
PAUL 1 ENE	6877	07	MINIDOKA	12	42 37	113 45	4210	8A	8A			AMALGAMATED SUGAR CO
PAYETTE	6891	05	PAYETTE	8	44 05	116 56	2150	5P	5P		H	G G BOLLINGER
PICABO	7040	07	BLAINE	12	43 18	114 04	4875	8A	8A			NICK PURDY
PIERCE	7046	04	CLEARWATER	3	46 30	115 48	3100			C		U S F S
PIERCE 2	7047	04	CLEARWATER	3	46 30	115 48	3080	9A	9A		H	THOMAS J HAMILTON
PINE 1 N	7077	04	ELMORE	2	43 30	115 18	4220				S	US GEOLOGICAL SURVEY
PLUMMER 3 WSW	7188	01	BENEWAH	4	47 19	116 57	2970			C		BENARD J. LA SARTE
POCATELLO WSO AP R	7211	09	POWER	12	42 55	112 36	4454	MID	MID	C	HJ	NATL WEATHER SERVICE
PORTHILL	7264	01	BOUNDARY	5	49 00	116 30	1800	6P	6P		H	U S IMMIGRATION SERVICE
PORTHILL 1 SW	7269	01	BOUNDARY	5	49 00	116 30	1700			C		MRS. KATHRYN M. TRACHT
POTLATCH 3 NNE	7301	02	LATAH	7	46 58	116 53	2600	6P	6P		H	CLIFFORD J. FRENCH
POWELL	7320	04	IDAHO	3	46 31	114 41	3632	7A	7A		H	IDAHO DEPT OF HWYS
PRAIRIE	7327	04	ELMORE	2	43 30	115 35	4780			C		CLYDE J. COOK
PRESTON SUGAR FACTORY	7353	10	FRANKLIN	1	42 04	111 51	4720	8A	8A			AMALGAMATED SUGAR CO
PRIEST RIVER EXP STA	7386	01	BONNER	9	48 21	116 50	2380	5P	5P		H	U S FOREST SERVICE
PUTNAM MOUNTAIN	7465	10	BINGHAM	12	43 03	112 07	5667				S	FORT HALL IR PROJ
REED RANCH	7575	04	VALLEY	11	44 53	115 42	4100				S	U S FOREST SERVICE
REYNOLDS	7648	06	OWYHEE	12	43 12	116 45	3930	9A	9A		H	AGR RESEARCH SERVICE
RICHFIELD	7673	07	LINCOLN	12	43 04	114 09	4306	5P	5P		H	LESLIE F BUSHBY
RIGGINS	7706	03	IDAHO	11	45 25	116 18	1800	6P	6P			DAVID TATE
RIRIE 12 ESE	7727	10	BONNEVILLE	12	43 34	111 34	5520		5P			JOHN L JOLLEY
SAGE CREEK	8016	08	CUSTER	11	44 08	114 02	8000				S	NATL WEATHER SERVICE
ST ANTHONY 1 WNW	8022	09	FREMONT	12	43 58	111 43	4950	9A	9A			STATE YOUTH TRNG CENTER
SAINT MARIES	8062	01	BENEWAH	10	47 19	116 34	2220	4P	4P			U S FOREST SERVICE
SALMON 1 N	8080	08	LEMHI	11	45 11	113 45	3970	5P	5P			RADIO STATION KSRA
SANDPOINT EXP STATION	8137	01	BONNER	9	48 17	116 34	2100	5P	5P	C	H	SANDPOINT BRANCH EXP ST
SAWTELLE PEAK	8158	10	FREMONT	12	44 32	111 25	7720				S	U S BUREAU RECLAMATION
SEVEN DEVILS G.S.	8282	04	IDAHO	11	45 21	116 31	7150				S	U.S. FOREST SERVICE
SHAKE CREEK RANGER STA	8303	04	ELMORE	2	43 37	115 10	4727				S	SOIL CONSERVATION SERV.
SHOSHONE 1 WNW	8380	07	LINCOLN	12	42 58	114 26	3950	5P	5P			STATE DIV OF HWYS
SHOUP	8395	04	LEMHI	11	45 22	114 18	3400	5P	5P			FRANK VARIN
SLUG CREEK DIVIDE	8483	10	CARIBOU	12	42 34	111 18	7230				S	SOIL CONSERVATION SERV
SMITH CREEK	8509	01	BOUNDARY	5	48 57	116 36	3520				S	KANIKSU NATIONAL FOREST
SNOWBANK MOUNTAIN	8515	05	VALLEY	8	44 27	116 08	8280				S	NATL WEATHER SERVICE
SOLDIER CREEK ADM SITE	8548	04	CAMAS	12	43 29	114 49	5740				S	U S FOREST SERVICE
STANLEY	8676	04	CUSTER	11	44 14	114 54	6200	4P	4P			JERRY FUNDERBURG
STIBNITE STORAGE	8748	04	VALLEY	11	44 58	115 20	6500				S	NATL WEATHER SERVICE
STREVELL	8786	10	CASSIA	12	42 01	113 17	5290	5P	5P			WS OBSERVER
SUBLETT GUARD STATION	8802	10	POWER	12	42 22	112 58	5800				S	U S FOREST SERVICE
SUGAR	8818	09	MADISON	12	43 53	111 45	4890	5P	5P			GORDON E. JOHNSON
SWAN FALLS POWER HOUSE	8928	05	ADA	12	43 15	116 23	2325	5P	5P			IDAHO POWER COMPANY
SWAN VALLEY	8937	10	BONNEVILLE	12	43 27	111 20	5270	5P	5P		H	C.V. CAMPBELL
TENSED	9029	01	BENEWAH	4	47 10	116 55	2550	6P	6P			REV ERIC A FISCHER
TETONIA EXP STATION	9065	10	TETON	12	43 51	111 16	6170	5P	5P	C		U OF I EXPERIMENT STA
THREE CREEK	9119	06	OWYHEE	12	42 05	115 15	5460	5P	5P	C	H	PAULA BRACKETT
TRINITY LAKE GUARD STA	9202	04	ELMORE	2	43 38	115 26	7765				S	SOIL CONSERVATION SERV.
TROUTDALE GUARD STA	9233	04	ELMORE	2	43 43	115 38	3475				S	SOIL CONSERVATION SERV.
TWIN FALLS 3 SE	9299	07	TWIN FALLS	12	42 32	114 25	3765	8A	8A			AMALGAMATED SUGAR CO

SEE REFERENCE NOTES FOLLOWING STATION INDEX

STATION INDEX

IDAHO
AUGUST 1974

STATION	INDEX NO.	DIVISION	COUNTY	DRAINAGE	LATITUDE	LONGITUDE	ELEVATION	OBSERVATION TIME AND TABLES: TEMP.	PRECIP.	EVAP.	SPECIAL (SEE NOTES)	OBSERVER
TWIN FALLS WSO	9303	07	TWIN FALLS	12	42 33	114 21	3960	8A	8A	8A	G	NATL WEATHER SERVICE
VIENNA MINE	9422	04	BLAINE	11	43 48	114 51	8920				S	SOIL CONSERVATION SERV.
WALLACE WOODLAND PARK	9498	04	SHOSHONE	4	47 30	115 53	2935	8A	8A			MRS. MARIAN L. DANCER
WARREN	9560	04	IDAHO	11	45 16	115 40	5907	5P	5P		H	JACK W PICKELL
WEBER CREEK	9626	10	CLARK	6	44 23	112 40	6700				S	SOIL CONSERVATION SERV
WEISER 2 SE	9638	05	WASHINGTON	12	44 14	116 57	2103	5P	5P			RADIO KWEI
WET CREEK SUMMIT	9730	08	CUSTER	6	44 02	113 28	7600				S	NATL WEATHER SERVICE
WILLOW FLAT	9830	10	FRANKLIN	1	42 09	111 38	6100				S	US SOIL CON SERVICE
WINCHESTER 1 SW	9846	02	LEWIS	3	46 13	116 38	4180	6P	6P			HARVEY S. HUMPHREY
YELLOW PINE 7 S	9951	04	VALLEY	11	44 47	115 30	5100	8A	8A		C	MRS BARBARA FRY

SEE REFERENCE NOTES FOLLOWING STATION INDEX

REFERENCE NOTES

Additional information regarding the climate of this State may be obtained by writing to the National Climatic Center, Federal Building, Asheville, N.C. 28801, or to any Weather Service Office near you. Additional precipitation data are contained in the "HOURLY PRECIPITATION DATA" for this State.

DIMENSIONAL UNITS: Unless otherwise indicated, dimensional units used in this bulletin are: Temperature in °F, precipitation and evaporation in inches and wind movement in miles. Monthly degree day totals are the sums of the negative departures of average daily temperatures from 65°F. In "Supplemental Data" table directions entered in figures are tens of degrees. Resultant wind is the vector sum of wind directions and speeds divided by the number of observations.

OBSERVATION TIME: The Station Index shows observation times in local standard time. During the summer months some observers take the observations on daylight saving time. Snow on ground in the "Snowfall and Snow on Ground" table is at observation time for all except National Weather Service Offices and FAA stations. For these stations snow on ground values are at 4:00 a.m., P.s.t. and 5:00 a.m., m.s.t., except Idaho Falls 46 W, which is 8:00 a.m., m.s.t. Data in the "Extremes" table, "Daily Precipitation" table, "Daily Temperature" table, "Evaporation and Wind" table, and snowfall in the "Snowfall and Snow on Ground" table, when published, are for the 24 hours ending at time of observation.

EVAPORATION is measured in the standard Weather Service-type pan of 4-foot diameter unless otherwise shown by footnote following the Evaporation and Wind table. Max and Min values in the Evaporation and Wind table are extremes of temperature of water in pan as recorded during 24 hours ending at time of observation. Wind is the total wind movement in miles over the evaporation pan as determined by a continuous anemometer recorder located 6-8 inches above the pan.

WATER EQUIVALENT values published in the "Snowfall and Snow on Ground" table are the water equivalent of snow, sleet, or ice on the ground. Samples for [illegible] taken from different points for successive observations. Consequently, occasional drifting and other causes of local variability in the snowpack may result in apparent inconsistencies in the record. Time of observation 10:00 a.m., P.s.t.

SNOWFALL: Entries of snowfall in the "Monthly Summarized Data" table, the "Snowfall and Snow on Ground" table, and in the "Seasonal Snowfall" table, include snow and sleet. Entries of snow on ground include snow, sleet, and ice.

NORMALS for all stations are climatological standard normals based on the period 1941-1970.

DIVISIONS, as used in this publication, became effective with data for January 1957.

STATION NAMES: Figures and letters following the station name, such as 12 SSW, indicate distance in miles and direction from the post office.

SEASONAL TABLES: Monthly and seasonal snowfall and heating degree days for the 12 months ending with the preceding June data will be carried in the July issue of this bulletin.

EVAPORATION AND WIND TABLE: Lifton Pumping Station : Pan is of stainless steel.

DAILY SOIL TEMPERATURES TABLE:

Aberdeen Exp Station	: Delco loam, bare soil, non-irrigated. Slope 1 percent to SSE. Max and min for 24 hours ending at 8 a.m. Palmer dial soil thermometer.
Idaho Falls 6 NW	: Pancheri silt loam, bare ground, gravel covered, non-irrigated. Slope 1 percent to NE. Max and min for 24 hours ending at 8 a.m. Palmer dial soil thermometer.
Kuna 3 E	: Elijah silt loam, eroded, clipped bluegrass sod cover, irrigated. Max and min for 24 hours ending at 6 p.m. Palmer dial soil thermometer.
Moscow - Univ of Idaho	: Soil - (unnamed) silt loam, wheatgrass, sprinkled. Slope 2 percent to E. Max and min for 24 hours ending at 5 p.m. Bristow recording soil thermometers.
Twin Falls WSO	: Portneuf silt loam, bluegrass covered, nonirrigated. Slope 1 percent to N. Max and min for 24 hours ending at 8 a.m. 4-inch thermometer - Taylor recording. Other depths - Palmer dial soil thermometer.

LATE REPORTS AND CORRECTIONS will be carried only in the June and December issues of this bulletin.

INTERPOLATED VALUES for monthly precipitation totals may be found in the annual issue of this publication.

IN THE DATA TABLES THE SYMBOLS AND LETTERS WHEN USED INDICATE THE FOLLOWING:

[illegible] No record in the "Supplemental Data" table, "Daily Precipitation" table, "Evaporation and Wind" table, "Snowfall and Snow on Ground" table, "Daily Soil Temperatures" table, and the Station Index.

[illegible] No record in the "Monthly Summarized Data" table and the "Daily Temperature" table is indicated by no entry.

[illegible] And also on an earlier date or dates

++ Highest observed one minute windspeed. This station is not equipped with an instrument to measure fastest mile data.

* Amount included in following measurement, time distribution unknown.

[illegible] Gage is equipped with a windshield.

B Adjusted to a full month.

D Water equivalent of snowfall wholly or partly estimated, using a ratio of 1 inch water equivalent to every 10 inches of new snowfall.

E Amount is partially estimated.

M One or more days of record missing; if average value is entered, less than 10 days record is missing. See "Daily Temperature" table for detailed daily record. Degree day data, if carried for this station, have been adjusted to represent the value for a full month.

R Amounts from recording gage. (These amounts are essentially accurate but may vary slightly from the amounts to be published later in Hourly Precipitation Data.)

T Trace, an amount too small to measure.

V Includes total for previous month.

[illegible] STATION INDEX THE SYMBOLS AND LETTERS WHEN USED INDICATE THE FOLLOWING

[illegible] [illegible] in time of observation column in Station Index means after rain

[illegible] Hourly precipitation values are processed for special purposes, and are published later in the "Hourly Precipitation Data" bulletin. If daily amounts are published in "Climatological Data" bulletin they are from a separate non-recording gage, except where indicated by reference 'R'. Such amounts may differ from amounts published from the recording gage in the "Hourly Precipitation Data" bulletin.

[illegible]

H "Snowfall and Snow on Ground" table. Omission of data in any month indicates no snowfall and/or snow on ground in that month.

[illegible]

SS This entry in time of observation column in Station Index means observation made near sunset.

[illegible] [illegible] in time of observation column in Station Index means variable

\# [illegible] exposed in a shelter located a few feet above sod covered ground, however, this reference indicates that the thermometers [illegible] on the roof of a building.

* DRAINAGE CODE: 1-BEAR 2-BOISE 3-CLEARWATER 4-COEUR D'ALENE 5-KOOTENAI 6-LOST 7-PALOUSE 8-PAYETTE 9-PEND OREILLE 10-ST. JOE 11-SALMON [illegible]

Stations appearing in the tables with no data were either missing or received too late to be included in this issue.

General weather conditions in the U.S. for each month are described in the CLIMATOLOGICAL DATA NATIONAL SUMMARY and STORM DATA.

[illegible] of locations, elevation, exposure, etc., of substations through 1955 may be found in the publication "Sub-[illegible] National Weather Service Offices may be found in the latest annual issue [illegible] may be obtained from the National Climatic Center at the address shown above.

[illegible] Subscription Price: $2.50 a year for each section including annual summary; $1.00 additional for foreign mailing; 20¢ single copy; 20¢ annual summary. Make checks payable to Department of Commerce, NOAA; Send payments and orders to: National Climatic Center, Federal Building, Asheville, N. C. 28801. Attn: Publications.

[illegible] Administration, and is compiled from records on file at the National

William H. Haggard
Director, National Climatic Center

USCOMM-NOAA-ASHEVILLE, N.C. 10/8/74-1080

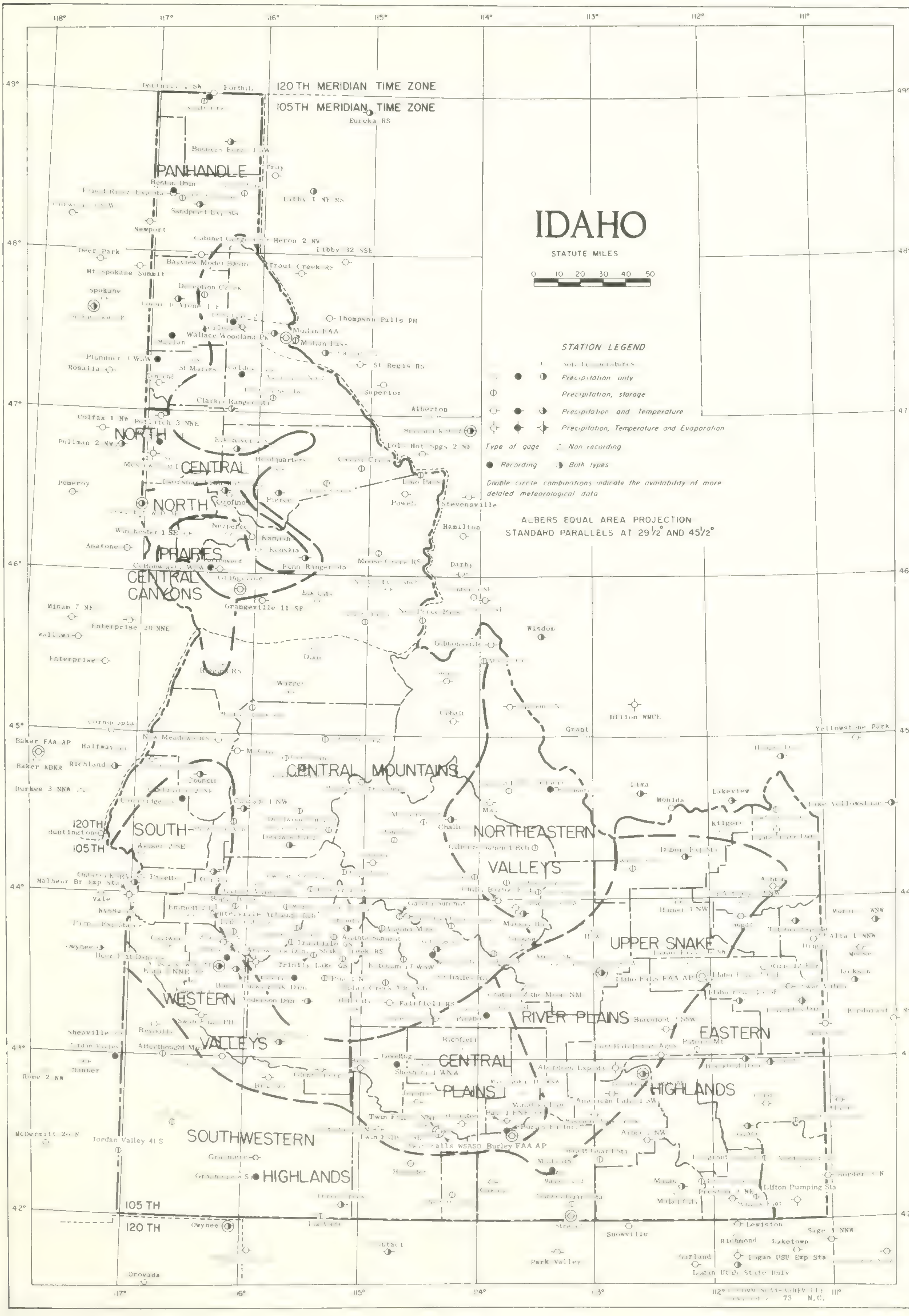
IDAHO
STATUTE MILES
0 10 20 30 40 50
STATION LEGEND
Precipitation only
Precipitation, storage
Precipitation and Temperature
Precipitation, Temperature and Evaporation
Type of gage
Non recording
Recording
Both types
Double circle combinations indicate the availability of more detailed meteorological data
ALBERS EQUAL AREA PROJECTION
STANDARD PARALLELS AT 29½° AND 45½°
120TH MERIDIAN TIME ZONE
105TH MERIDIAN TIME ZONE
PANHANDLE
NORTH CENTRAL
NORTH CENTRAL PRAIRIES
NORTH CENTRAL CANYONS
CENTRAL MOUNTAINS
NORTHEASTERN VALLEYS
SOUTHWESTERN VALLEYS
UPPER SNAKE RIVER PLAINS
EASTERN HIGHLANDS
CENTRAL PLAINS
SOUTHWESTERN HIGHLANDS
120TH
105TH
105 TH
120 TH
Eureka RS
Libby 1 NE RS
Heron 2 NW
Libby 32 SSE
Trout Creek RS
Thompson Falls PH
Mullan FAA
St Regis RS
Superior
Alberton
Lolo Hot Spgs 2 NE
Stevensville
Hamilton
Darby
Wisdom
Dillon WMCE
Grant
Yellowstone Park
Lima
Monida
Lakeview
Kilgore
Newport
Deer Park
Mt Spokane Summit
Spokane
Rosalia
Colfax 1 NW
Pullman 2 NW
Pomeroy
Anatone
Minam 7 NE
Enterprise 20 NNE
Wallowa
Enterprise
Cornucopia
Baker FAA AP
Halfway
Baker KBKR
Richland
Durkee 3 NNW
Huntington
Malheur Br Exp Sta
Vale
Nyssa
Owyhee
Deer Flat Dam
Sheaville
Danner
Rome 2 NW
McDermitt 26 N
Jordan Valley 41 S
Grasmere
Owyhee
Orovada
Potlatch 3 NNE
Headquarters
Pierce
Powell
Orofino
Nezperce
Kamiah
Kooskia
Fenn Ranger Sta
Cottonwood
Grangeville
Grangeville 11 SE
Moose Creek RS
Council
Cascade 1 NW
Weiser 2 SE
Challis
Trinity Lake GS
Fairfield RS
Swan Falls PH
Anderson Dam
Gooding
Shoshone 1 WNW
Richfield
Picabo
Aberdeen Exp Sta
American Falls 1 SW
Burley FAA AP
Twin Falls
Idaho Falls FAA AP
Blackfoot 2 SSW
Dubois Exp Sta
Hamer 1 NW
Alta 1 NNW
Moose
Jackson
Pocatello
Arbon 2 NW
Malad
Malad City
Preston
Lifton Pumping Sta
Border 3 N
Snowville
Park Valley
Lewiston
Richmond
Laketown
Sage 4 NNW
Garland
Logan USU Exp Sta
Logan Utah State Univ
118°
117°
116°
115°
114°
113°
112°
111°
49°
48°
47°
46°
45°
44°
43°
42°

U.S. DEPARTMENT OF COMMERCE
NATIONAL CLIMATIC CENTER
FEDERAL BUILDING
ASHEVILLE, N.C. 28801

POSTAGE AND FEES PAID
U.S. DEPARTMENT OF COMMERCE
COM 210

U.S. MAIL

FIRST CLASS

AMERICAN REVOLUTION BICENTENNIAL
1776-1976

September 1974 Volume 77 Number 9

Climatological Data

IDAHO

Temperature and Precipitation Extremes

HIGHEST TEMPERATURE			
2 STATIONS	98	DATE	01
LOWEST TEMPERATURE			
DIXIE	16	DATE	27
GREATEST TOTAL PRECIPITATION			
POWELL	1.12		
LEAST TOTAL PRECIPITATION			
53 STATIONS	.00		
GREATEST 1 DAY PRECIPITATION			
POWELL	.61	DATE	10
GREATEST TOTAL SNOWFALL			
IDAHO FALLS 16 SE	.2		

noaa NATIONAL OCEANIC AND ATMOSPHERIC ADMINISTRATION / ENVIRONMENTAL DATA SERVICE / ASHEVILLE, N.C.

SUPPLEMENTAL DATA

IDAHO
SEPTEMBER 1974

	WIND (SPEED - M.P.H.)						RELATIVE HUMIDITY AVERAGES- PERCENT (STANDARD OF TIME MOUNTAIN)				NUMBER OF DAYS WITH PRECIPITATION							PERCENT OF POSSIBLE SUNSHINE	AVERAGE SKY COVER SUNRISE TO SUNSET
	RESULTANT DIRECTION	RESULTANT SPEED	AVERAGE	FASTEST MILE	DIRECTION OF FASTEST MILE	DATE OF FASTEST MILE	05	11	17	23	TRACE	.01-.09	.10-.49	.50-.99	1.00-1.99	2.00 AND OVER	TOTAL		
BOISE WSO AP	34	0.9	7.6	34	NW	26	45	24	18	34	1	0	0	0	0	0	1	99	1.3
LEWISTON WSO AP		-	-	- %	-	-	56	39	22	38	1	3	0	0	0	0	4	-	3.2
POCATELLO WSO AP	26	2.9	9.2	39	SW	26	57	27	17	36	3	1	0	0	0	0	4	94	2.2

% PEAK GUST

SEE REFERENCE NOTES FOLLOWING STATION INDEX

MONTHLY SUMMARIZED STATION AND DIVISIONAL DATA

IDAHO
SEPTEMBER 1974

STATION	TEMPERATURE													PRECIPITATION									
										NO. OF DAYS								SNOW, SLEET			NO. OF DAYS		
										MAX.		MIN.											
	AVERAGE MAXIMUM	AVERAGE MINIMUM	AVERAGE	DEPARTURE FROM NORMAL	HIGHEST	DATE	LOWEST	DATE	DEGREE DAYS	90° OR ABOVE	32° OR BELOW	32° OR BELOW	0° OR BELOW	TOTAL	DEPARTURE FROM NORMAL	GREATEST DAY	DATE	TOTAL	MAX. DEPTH ON GROUND	DATE	.10 OR MORE	.50 OR MORE	1.00 OR MORE
▪ ▪ ▪ PANHANDLE 01																							
BAYVIEW MODEL BASIN	71.3	38.5	54.9		85	26	29	27+	301	0	0	5	0	.31		.23	10	.0	0		1	0	0
BONNERS FERRY 1 SW	75.0M	39.2M	57.1M	.0	85	25	26	30	231	0	0	4	0	.30	- 1.20	.20	9	.0	0		2	0	0
CABINET GORGE	75.4	39.8	57.6		84	25	29	13	215	0	0	3	0	.52		.38	9	.0	0		1	0	0
COEUR D'ALENE 1 E	79.2	44.1	61.7	1.8	90	1	34	30+	117	1	0	0	0	.54	- .72	.40	9	.0	0		2	0	0
PORTHILL	72.0	40.4	56.2	- .1	84	25	29	30	258	0	0	2	0	.56	- .88	.47	9	.0	0		1	0	0
PRIEST RIVER EXP STA	76.0	39.1	57.6	2.5	84	17+	26	30+	220	0	0	4	0	.98	- .68	.50	10	.0	0		2	1	0
SAINT MARIES	80.1	39.4	59.8	1.3	88	24+	30	30+	163	0	0	4	0	.52	- .95	.37	11	.0	0		2	0	0
SANDPOINT EXP STATION TENSED	76.5	34.7	55.6		87	24	22	27	279	0	0	15	0	.28		.13	10	.0	0		2	0	0
DIVISION			57.6	.7										.50	- 1.06			.0					
▪ ▪ ▪ NORTH CENTRAL PRAIRIES 02																							
COTTONWOOD	78.3	43.5	60.8		89	4	32	27	128	0	0	1	0	.10		.10	11	.0	0		1	0	0
GRANGEVILLE	77.7	38.2	58.0	.8	88	25+	26	27	206	0	0	3	0	.25	- 1.53	.19	11	.0	0		1	0	0
MOSCOW-UNIV OF IDAHO	79.1	41.0	60.1	1.1	87	4+	24	27	150	0	0	3	0	.25	- 1.01	.11	11+	.0	0		2	0	0
NEZPERCE	75.5	40.9	58.2	1.2	84	3	29	13	195	0	0	2	0	.29	- 1.25	.21	11	.0	0		1	0	0
POTLATCH 3 NNE	76.0	31.8	53.9	- 3.1	86	24	19	29	326	0	0	19	0	.18	- 1.20	.12	10	.0	0		1	0	0
WINCHESTER 1 SW	74.3	36.7	55.5		84	25+	24	27	275	0	0	7	0	.25		.12	11	.0	0		1	0	0
DIVISION			57.8	.9										.22	- 1.28			.0					
▪ ▪ ▪ NORTH CENTRAL CANYONS 03																							
DWORSHAK FISH HATCHERY	83.8	46.9	65.4		94	1	37	27	54	4	0	0	0	.27		.12	11	.0	0		2	0	0
FENN RANGER STATION	81.1	39.7	60.4	- .4	93	1	34	30+	141	1	0	0	0	.53	- 1.69	.32	10	.0	0		2	0	0
KOOSKIA	84.4	40.0	62.2	.3	95	3	30	28	101	4	0	6	0	.22	- 1.56	.10	11	.0	0		1	0	0
LEWISTON WSO AP //R	82.2	50.3	66.3	3.0	92	3	40	27	53	1	0	0	0	.10	- .76	.07	10	.0	0		0	0	0
ORofino	85.2	44.0	64.6	1.6	98	1	36	30+	60	5	0	0	0	.32	- 1.12	.13	10	.0	0		1	0	0
RIGGINS	86.2	47.8	67.0	.3	94	7+	38	27	31	10	0	0	0	.03	- 1.03	.03	11	.0	0		0	0	0
DIVISION			64.3	.8										.25	- 1.19			.0					
▪ ▪ ▪ CENTRAL MOUNTAINS 04																							
ANDERSON DAM	82.0	45.5	63.8	1.1	89	3	37	29+	71	0	0	0	0	.00	- .69	.00		.0	0		0	0	0
ARROWROCK DAM	80.5	45.4	63.0	.9	91	4	37	29+	86	1	0	0	0	T	.54	T	13	.0	0		0	0	0
ATLANTA	75.1M	32.4	53.8M		84	1	23	28	325	0	0	15	0	T		T	12	.0	0		0	0	0
AVERY R. S. NO 2	75.2	40.1	57.7	- 1.6	86	4+	32	30+	218	0	0	3	0	.95	- .91	.60	11	.0	0		3	1	0
BROWNLEE DAM	88.1	52.8	70.5		98	1	43	29	22	18	0	0	0	.00		.00		.0	0		0	0	0
CASCADE 1 NW	75.9	34.5	55.2	1.7	87	3	25	28	288	0	0	9	0	.00	- .95	.00		.0	0		0	0	0
CLARKIA RANGER STATION COBALT	77.4	31.5	54.5		85	4	22	2	309	0	0	19	0	.18		.13	10	.0	0		1	0	0
DEADWOOD DAM	77.6	30.5	54.1	2.6	83	16+	22	28	322	0	0	22	0	T	- 1.04	T	12	.0	0		0	0	0
DIXIE	70.9	26.0	48.5		80	1	16	27	488	0	0	25	0	.26		.14	10	.0	0		1	0	0
ELK CITY	76.0	28.6	52.3		87	26	22	29	375	0	0	24	0	.43		.16	11+	.0	0		3	0	0
ELK RIVER 1 S	76.0	35.5	55.8		89	1	27	30	269	0	0	10	0	.48		.28	10	.0	0		2	0	0
FAIRFIELD RANGER STA	80.3	31.2	55.8		86	18+	21	29+	273	0	0	21	0	.00		.00		.0	0		0	0	0
GARDEN VALLEY RS	84.9	34.8	59.9	- .6	94	3	25	28	149	8	0	5	0	.00	- .66	.00		.0	0		0	0	0
GRANGEVILLE 11 SE	81.8	41.1	61.5		92	25+	33	27	110	3	0	0	0	.36		.35	11	.0	0		1	0	0
GROUSE	74.7	29.9	52.3		82	4	18	13	374	0	0	22	0	.12	- .57	.12	1	.0	0		1	0	0
HAILEY RANGER STATION HEADQUARTERS	75.8	36.4	56.1		85	4+	28	30+	262	0	0	7	0	.53		.30	10	.0	0		2	0	0
HILL CITY	78.0M	32.1	55.1M	.1			19	28	290	0	0	21	0	.00	- .52	.00		.0	0		0	0	0
IDAHO CITY	80.9	34.4	57.7	1.2	87	7	26	28	213	0	0	10	0	.00	- .70	.00		.0	0		0	0	0
KETCHUM R S	74.6M	30.8M	52.7M		84	1	22	29	368	0	0		0	.06		.06	13	.0	0		0	0	0
LOWMAN 3 E NO 2	81.8	35.0	58.4	2.6	89	3	26	28	191	0	0	9	0	.08	- .85	.08	12	.0	0		0	0	0
MC CALL	75.6	29.9	52.8	.0	83	4+	20	28	359	0	0	18	0	.11	- 1.32	.09	12	.0	0		0	0	0
MIDDLE FORK LODGE	79.5	34.1	56.8		88	4	25	29	237	0	0	7	0	.36		.30	13	.0	0		1	0	0
NEW MEADOWS RANGER STA	80.2	30.6	55.4	2.6	87	4	22	30+	283	0	0	19	0					.0	0			0	0
NORTH STAR RANCH	78.4	37.1	57.8		87	26+	29	13	215	0	0	5	0	.40		.20	11	.0	0		2	0	0
PIERCE 2	M	M	M				27	30+		0	0		0					.0	0			0	0
POWELL	75.7M	34.2M	55.0M		86	4+			293	0	0	15	0	1.12		.61	10	.0	0		2	1	0
SHOUP	78.9	40.2	59.6		87	7+	33	13	157	0	0	0	0	.06		.03	12+	.0	0		0	0	0
STANLEY																							
WALLACE WOODLAND PARK	75.4	38.6	57.0	1.7	87	25+	29	30	236	0	0	3	0	.83	- 1.29	.44	11	.0	0		3	0	0
WARREN	71.9	26.9	49.4		79	3	19	13	462	0	0	27	0	.12		.12	11	.0	0		1	0	0
YELLOW PINE 7 S	75.1	27.0	51.1		83	26+	20	29	413	0	0	27	0	.01		.01	11	.0	0		0	0	0
DIVISION			56.3	1.9										.23	- 1.12			.0					
▪ ▪ ▪ SOUTHWESTERN VALLEYS 05																							
BOISE 7 N	79.3	48.0	63.7		88	3	37	27	80	0	0	0	0	T		T	7	.0	0		0	0	0
BOISE LUCKY PEAK DAM	82.8	49.1	66.0		91	4	40	29+	48	3	0	0	0	.00		.00		.0	0		0	0	0
BOISE WSC AP //R	81.8	48.8	65.3	2.2	90	6+	41	27+	53	3	0	0	0	T	- .41	T	12	.0	0		0	0	0

SEE REFERENCE NOTES FOLLOWING STATION INDEX

MONTHLY SUMMARIZED STATION AND DIVISIONAL DATA

IDAHO
SEPTEMBER 1974

STATION	TEMPERATURE									NO. OF DAYS				PRECIPITATION									
										MAX.		MIN.						SNOW, SLEET			NO. OF DAYS		
	MAXIMUM	MINIMUM	AVERAGE	DEPARTURE FROM NORMAL	HIGHEST	DATE	LOWEST	DATE	DEGREE DAYS	90 OR ABOVE	32 OR BELOW	32 OR BELOW	0 OR BELOW	TOTAL	DEPARTURE FROM NORMAL	GREATEST DAY	DATE	TOTAL	MAX. DEPTH ON GROUND	DATE	.10 OR MORE	.50 OR MORE	1.00 OR MORE
[illegible]	86.3M	43.6M	64.4M		95	3	31	28	63	6	0	1	0	.00		.00		.0	0		0	0	0
[illegible]	[illegible]	44.6M	65.3M	3.4	94	4	36	28	50	8	0	0	0	.00	.46	.00		.0	0		0	0	0
[illegible]	[illegible].6	48.2	60.9	1.0	91	25	29	28	125	3	0	4	0	.00	- .69	.00		.0	0		0	0	0
[illegible]	84.8	43.8M	64.3M	2.9	92	4+	30	28	77	10	0	1	0	.00	- .97	.00		.0	0		0	0	0
DEER FLAT DAM	82.8	45.5	64.2	2.3	92	19	34	28	68	2	0	0	0	.00	- .39	.00		.0	0		0	0	0
EMMETT 2 E	83.9M	44.0	64.0M	1.5	91	24	37	28+	63	5	[illegible]	0	0	.00	- .59	.00		.0	0		0	0	0
GLENNS FERRY	[illegible].1	40.6	63.4	.3	94	6+	30	29+	80	14	0	2	0	.00	- .33	.00		.0	0		0	0	0
[illegible]	85.6	41.2	63.5	.4	95	6	29	28	70	8	0	2	0	.00	- .31	.00		.0	0		0	0	0
[illegible]	81.5M	41.3M	61.5M	1.0			33	28	114		0	0	0	.00	- .41	.00		.0	0		0	0	0
[illegible]	82.7	42.8	62.8	.4	92	3	33	28	96	1	0	0	0	.00	- .29	.00		.0	0		0	0	0
OLA 4 S	84.0	37.0	60.5		91	3+	26	28	133	4	0	6	0	.00		.00		.0	0		0	0	0
PARMA EXPERIMENT STA	85.1	41.2	63.2	1.8	97	5	31	28	96	8	0	1	0	.00	- .47	.00		.0	0		0	0	0
[illegible]	84.1	42.0	63.1	.4	92	[illegible]	32	28	92	4	0	1	0	.00	- .45	.00		.0	0		0	0	0
SWAN FALLS POWER HOUSE	88.7M	51.4	70.1M	2.3	95	6+	40	28	10	15	0	0	0	.00	- .35	.00		.0	0		0	0	0
[illegible]	83.4	37.8	60.6	- 1.5	94	1	28	28	134	2	0	5	0	.00	- .44	.00		.0	0		0	0	0
[illegible]			63.7	1.3										T	- .47			.0					
[illegible]																							
[illegible]	[illegible].9	44.2	60.6	1.1	86	4	31	13	142	0	0	1	0	.00	- .55	.00		.0	0		0	0	0
[illegible]	79.9	41.7	60.8		89	6	32	13	141	0	0	1	0	.00		.00		.0	0		0	0	0
[illegible]	78.3M	33.2M	55.8M	2.0	89	7	22	15+	272	0	0	17	0	.00	- .68	.00		.0	0		0	0	0
[illegible]			59.1	1.9										.00	- .51			.0					
CENTRAL PLAINS 07																							
[illegible]	82.4	45.0	63.7	1.1	89	3	34	28	68	0	0	0	0	.00	- .31	.00		.0	0		0	0	0
[illegible]	78.8	39.9	59.4	.3	88	4	30	14	166	0	0	2	0	.00	- .48	.00		.0	0		0	0	0
CASTLEFORD 2 N	80.8	42.1	61.5		90	8+	31	13	121	3	0	3	0	.00		.00		.0	0		0	0	0
[illegible]	80.8	40.4	60.6	- .3	87	4+	33	29+	140	0	0	0	0	.00	- .48	.00		.0	0		0	0	0
JEROME	82.4	47.1	64.8	2.9	89	4+	37	28	62	0	0	0	0	.00	- .49	.00		.0	0		0	0	0
[illegible]	79.3	41.2	60.3		89	4	34	12	146	0	0	0	0	T		T	11	.0	0		0	[illegible]	0
[illegible]	79.0	34.4	56.7		88	5+	26	14	242	0	0	8	0	.00		.00		.0	0		0	[illegible]	0
[illegible]	79.3	42.7	61.0		86	[illegible]	33	14	130	0	0	0	0	T		T	11	.0	0		0	0	0
PAUL 1 ENE	78.9	39.5	59.2	.6	88	7	31	14	179	0	0	1	0	.00	- .51	.00		.0	0		0	0	0
[illegible]	77.5	38.6	58.1		86	5+	30	29	201	0	0	3	0	.00		.00		.0	0		0	0	0
[illegible]	8.9	40.0M	59.5M	.5	85	4	30	28	164	0	0	2	0	.00	- .45	.00		.0	0		0	0	0
[illegible]	82.7	46.0M	64.4M	3.2	90	23+			61	3	0		0	.00	- .48	.00		.0	0		0	0	0
TWIN FALLS 2 NNE																							
TWIN FALLS 3 SE	80.2	41.4	60.8	.4	92	4	34	30+	138	1	0	0	0	.00	- .53	.00		.0	0		0	0	0
TWIN FALLS WSO	[illegible].1	41.8	59.5		86	4	33	14+	169	0	0	0	0	.00		.00		.0	0		0	0	0
DIVISION			60.7	.2										T	- .46			.0					
NORTHEASTERN																							
[illegible]	5.6	39.6	58.1	.4	87	4	30	13	201	0	0	2	0	.05	- .59	.03	11	.0	0		0	0	0
CHILLY BARTON FLAT	76.4	34.5	55.5	5.1	84	8	24	12	279	0	0	7	0	.03	- .63	.03	12	.0	0		0	0	0
GIBBONSVILLE		34.7	M				25	13			0	14	0	T		T	27+	.0	0		0	0	0
[illegible]	74.2M	28.6M	51.4M		84	9	20	13+	406	0	0		0	.00		.00		.0	0		0	0	0
MACKAY RANGER STATION	M	37.6	M		87	6+	30	30+		0	0	6	0	T	- .70	T	12	.0	0		0	0	0
[illegible]	74.4	[illegible]	56.9		84	4	28	13	235	0	0	2	0	.03		.03	12	.0	0		0	0	0
[illegible]	78.0	33.5	55.8	.6	89	4	26	13+	270	0	0	13	0	.14	- .59	.10	12	.0	0		1	0	0
SALMON 1 N	80.4	38.6	59.5	3.1	90	7+	29	14+	164	2	0	3	0	.02	- .71	.02	1	.0	0		0	0	0
[illegible]			56.2	1.2										.03	- .70			.0					
[illegible] PLAINS 09																							
ABERDEEN EXP STATION	76.3	36.4	56.4	- 1.1	89	5	27	14	256	0	0	7	0	.08	- .47	.08	2	.0	0		0	0	0
[illegible]	79.8	39.1	59.5	- .4	91	4	28	14	172	1	0	3	0	T	- .60	T	30+	.0	0		0	0	0
ARCO 3 SW	78.6M	39.8M	59.2M		87	4			177	0	0		0	.07		.07	2	.0	0		0	0	0
ASHTON	74.5	36.0	55.3	1.4	84	4	24	12	286	0	0	6	0	T	- 1.15	T	1	.0	[illegible]		0	0	0
BLACKFOOT 2 SSW	77.7	37.8	57.8	- 1.7	88	4	29	14	209	0	0	4	0	T	- .70	T	11	.0	0		0	0	0
[illegible]	75.5M	41.4	58.0M		83	1	29	13	207	0	[illegible]	4	0	.02		.02	2	.0	0		0	0	0
DUBOIS EXP STATION	75.4	42.6	59.3	2.0	86	4	31	28	177	0	0	2	0	.00	- .76	.00		.0	0		0	0	[illegible]
[illegible]	77.6	38.7	58.2	- 1.0	87	4	29	14	202	0	0	4	0	.00	- .75	.00		.0	0		0	0	0
[illegible] 4 NW	77.5	42.8	55.2		86	4	21	28	289	0	0	16	0	.00		.00		.0	0		0	0	0
[illegible]	78.1M	39.8M	59.0M		88	4			180	0	0		0	.02	- .51	.02	1	.0	0		0	0	0
[illegible]	77.6	37.2	57.4		87	5+	29	15	223	0	0	5	0	.00		.00		.0	0		0	0	0
IDAHO FALLS FAA AP	76.3	39.5	57.5	.2	89	4	30	14	227	0	0	3	0	T	- .70	T	12+	T	0		0	0	0
[illegible]	77.3	36.3	56.8	1.1	89	4	24	14	245	0	0	12	0	.01	- .61	.01	1	.0	0		0	0	0
[illegible]	80.3	37.9	59.1		93	4	27	13	189	2	0	4	0	.00		.00		.0	0		0	0	0
MASSACRE ROCKS ST PK	80.9	38.1	59.5		93	4	28	14+	173	2	0	4	0	T		T	11	.0	0		0	0	0
[illegible]	79.6	39.4	59.[illegible]	.0	92	4	29	13	173	1	0	5	0	.07	- .54	.07	1	T	0		0	0	0
ST ANTHONY 1 WNW	74.6	35.[illegible]	54.7	- 1.0	85	5	26	12	304	0	0	9	0	.00	- .88	.00		.0	0		0	0	0
SUGAR	75.4	34.5	54.9	.4	85	4	25	14+	299	0	0	13	0	.00	- .91	.00		.0	0		0	0	0
[illegible]			57.6	.5										.02	- .69			T					

SEE REFERENCE NOTES FOLLOWING STATION INDEX

MONTHLY SUMMARIZED STATION AND DIVISIONAL DATA

IDAHO
SEPTEMBER 1974

STATION	TEMPERATURE													PRECIPITATION									
										NO. OF DAYS								SNOW, SLEET			NO. OF DAYS		
										MAX.		MIN.											
	AVERAGE MAXIMUM	AVERAGE MINIMUM	AVERAGE	DEPARTURE FROM NORMAL	HIGHEST	DATE	LOWEST	DATE	DEGREE DAYS	90 OR ABOVE	32 OR BELOW	32 OR ABOVE	0 OR BELOW	TOTAL	DEPARTURE FROM NORMAL	GREATEST DAY	DATE	TOTAL	MAX. DEPTH ON GROUND	DATE	1.0 OR MORE	.50 OR MORE	1.00 OR MORE
EASTERN HIGHLANDS 10																							
ARBON 2 NW	78.8	37.0	57.9		89	4	28	15	211	0	0	5	0	.07		.07	27	.0	0		0	0	0
CONDA	73.6	33.4	53.5	- .1	83	6	26	14	340	0	0	12	0	.00	- 1.35	.00		.0	0		0	0	0
DRIGGS	73.5	33.8	53.7	.0	81	10+	22	12	331	0	0	10	0	.12	- 1.10	.07	11	.0	0		0	0	0
GRACE	77.6	35.9	56.8	1.2	86	9+	27	13	240	0	0	6	0	T	1.07	T	27	.0	0		0	0	0
HENRY	75.1M		M							0	0		0	.00		.00		.0	0		0	0	0
IDAHO FALLS 16 SE	72.2	33.3	52.8		83	4	18	26	362	0	0	14	0	.16		.15	12	.2	0		1	0	0
ISLAND PARK DAM	72.6	32.6	52.6	2.3	82	4	24	29	369	0	0	15	0	.00	- 1.61	.00		.0	0		0	0	0
KILGORE	72.0	30.6	51.3		79	8+	20	28	404	0	0	19	0	T		T	27	T	0		0	0	0
LIFTON PUMPING STATION	71.9	34.7	53.3	- 1.4	81	9+	25	28	345	0	0	9	0	.06	.81	.06	27	.0	0		0	0	0
MALAD	80.9	40.6	60.9	.9	90	9	30	28	132	1	0	1	0	T	- .89	T	11	.0	0		0	0	0
MALAD CITY	81.8	33.5	57.7		89	9+	21	28	217	0	0	13	0	.00		.00		.0	0		0	0	0
MONTPELIER RANGER STA	74.3M	32.4M	53.4M	- 1.4	84	1	23	28	355	0	0		0	.03	1.01	.03	27	T	0		0	0	0
OAKLEY	76.5	43.6	60.1	- .2	85	4	30	13	151	0	0	1	0	.00	.64	.00		.0	0		0	0	0
PALISADES DAM	77.3	39.2	58.3		87	5	27	13	199	0	0	3	0	.19		.14	27	.0	0		1	0	0
PRESTON SUGAR FACTORY	78.9	35.3	57.1		86	10+	27	29+	230	0	0	6	0	.03		.03	27	.0	0		0	0	0
STREVELL	77.4M	43.8M	60.6M	2.1	87	7+	30	13	135	0	0		0	.00	.65	.00		.0	0		0	0	0
SWAN VALLEY	76.9	29.6	53.3		87	4	19	13	346	0	0	23	0	.09		.05	12	.0	0		0	0	0
TETONIA EXP STATION	73.2	32.7	53.0		83	4	19	12	353	0	0	14	0	.09		.09	27	.0	0		0	0	0
DIVISION			55.7	.2										.05	- 1.02			T					

SEE REFERENCE NOTES FOLLOWING STATION INDEX

DAILY PRECIPITATION

STATION	TOTAL	1	2	3	4	5	6	7	8	9	10	11	12	13	14	15	16	17	18	19	20	21	22	23	24	25	26	27	28	29	30	31
[illegible]	[illegible]									03	23	05																				
[illegible]	[illegible]									20	10																T					
CABINET GORGE	[illegible]				T					38	03																.08	T				
[illegible]	[illegible]									40	02	12	T														T					
[illegible]	[illegible]									47	01																08					
[illegible]	[illegible]									48	50																					
[illegible]	[illegible]				T					13	01	37															01					
[illegible]										-	-	-	-	-	-	-	-	-	-	-	-	-	-	-	-	-	-	-	-		-	
[illegible]	[illegible]				03				T	12	13	T															T					
[illegible]	[illegible]											10	T																			
[illegible]	[illegible]								02	04		19																				
[illegible]	[illegible]									03	11	11															T					
[illegible]	[illegible]								T	T	02	21															06					
[illegible]	[illegible]									05	12	01																				
[illegible]	[illegible]								T	01	03	12															09					
[illegible]	[illegible]										10	12																.05				
[illegible]	[illegible]	T							T		32	21	T																			
[illegible]	[illegible]	[illegible]							T	T	10	07																.03				
[illegible]	[illegible]									05	07	10																T				
[illegible]	[illegible]									02	07	T															.01					
[illegible]	[illegible]								05	03	13	06																.05				
[illegible]	[illegible]									T		03																T				
[illegible]	[illegible]																															
[illegible]	T													T																		
[illegible]	T												T																			
[illegible]	[illegible]									19	11	60															07	.02				
[illegible]	[illegible]																															
CASCADE 1 NW	[illegible]																															
[illegible]	T																											T				
[illegible]		-			-	-				-	-	-	-	-		-	-	-	-	-	-	-	-	-	-	-	-	-	-	-	-	
COBALT	18									02	13	03																				
[illegible]	T												T																			
[illegible]	26										14	09																.03				
[illegible]	43										.16	16	11															T				
[illegible]	48										28	20	T															T				
[illegible]	[illegible]																															
[illegible]	[illegible]																															
GRANGEVILLE 11 SE	36									T	03	35																T				
[illegible]	[illegible]	12																														
[illegible]								-	-		-	-			-	-						-	-	-	-	-	-	-	-	-	-	-
[illegible]	[illegible]	T								T	30	23																T				
[illegible]																																
[illegible]	[illegible]																															
[illegible]	[illegible]	T												06																		
LOWMAN 3 E NO 2	[illegible]												08																			
[illegible]	11												09	T														.02				
[illegible]	36											06		30																		
[illegible]													-																			
[illegible]	40	[illegible]									.10	.20	.09																			
PIERCE 2				-			-	-		-		-	-	-	-		-	-	-	-	-							.01				
[illegible]	12					03					61	37	02															09				
[illegible]	06	T								T	03	T	03																			
[illegible]					-	-		-			-				-		-		-	-	-	-	-	-	-	-	-	-	-	-	-	
[illegible]	[illegible]	06					T			T	21	44	T															.12		T		
WARREN	12											12																T				
YELLOW PINE 7 S	01											01	T																			
[illegible]	T							T																								
[illegible]	[illegible]																															
[illegible]	T												T																			
[illegible]	[illegible]																															
CALDWELL	[illegible]																															
[illegible]	[illegible]																															
COUNCIL	[illegible]																															
OLA 4 S	[illegible]																															
[illegible]	T											T																				
[illegible]	T											T																				

SEE REFERENCE NOTES FOLLOWING STATION INDEX

DAILY PRECIPITATION

IDAHO
SEPTEMBER 1974

STATION	TOTAL	1	2	3	4	5	6	7	8	9	10	11	12	13	14	15	16	17	18	19	20	21	22	23	24	25	26	27	28	29	30	31
PAUL 1 ENE	.00																															
PICABO	.00																															
RICHFIELD	.00																															
SHOSHONE 1 WNW	.00																															
TWIN FALLS 2 NNE	-	-	-	-	-	-	-	-	-	-	-	-	-	-	-	-	-	-	-	-	-	-	-	-	-	-	-	-	-	-	-	-
TWIN FALLS 3 SE	.00																															
TWIN FALLS WSO	.00																															
* * * NORTHEASTERN VALLEYS 08																																
CHALLIS	.05		T		T							.03	.02	T																		
CHILLY BARTON FLAT	.03											T	.03																			
GIBBONSVILLE	T	T									T	T																T				
LEADORE 2	.00																															
MACKAY RANGER STATION	T												T																			
MACKAY 4 NW	.03			T									.03																			
MAY	.14												.10	.04																		
SALMON 1 N	.02	.02										T																				
* * * UPPER SNAKE RIVER PLAINS 09																																
ABERDEEN EXP STATION	.08		.08																													
AMERICAN FALLS 1 SW	T		T																									T	T	T	T	
ARCO 3 SW	.07	T	.07																													
ASHTON	T	T																														
BLACKFOOT 2 SSW	T											T																				
CRATERS OF THE MOON NM	.02	T	.02									T																				
DUBOIS EXP STATION	.00																															
FORT HALL INDIAN AGNCY	.00																															
HAMER 4 NW	.00																															
HOWE	.02	.02																														
IDAHO FALLS 2 ESE	.00																															
IDAHO FALLS FAA AP	T											T	T																			
IDAHO FALLS 46 W	.01	01										T																				
MALTA 2 E	.00																															
MASSACRE ROCKS ST PK	T											T																				
POCATELLO WSO AP //R	.07	.07										T	T															T				
ST ANTHONY 1 WNW	.00																															
SUGAR	.00																															
* * * EASTERN HIGHLANDS 10																																
ARBON 2 NW	.07																											.07				
CONDA	.00																															
DRIGGS	.12											.07	.05																			
GRACE	T																											T				
HENRY	00																															
IDAHO FALLS 16 SE	.16	T							T				.15															.01				
ISLAND PARK DAM	.00																															
KILGORE	T																											T				
LIFTON PUMPING STATION	.06																											06				
MALAD	T											T																				
MALAD CITY	.00																															
MONTPELIER RANGER STA	.03																											.03				
OAKLEY	.00																															
PALISADES DAM	.19											.01	.04															.14				
PRESTON SUGAR FACTORY	.03																											.03				
RIRIE 12 ESE	.00																															
STREVELL	.00																															
SWAN VALLEY	.09												.05															.04				
TETONIA EXP STATION	.09																											.09				

SEE REFERENCE NOTES FOLLOWING STATION INDEX

DAILY TEMPERATURES

IDAHO
SEPTEMBER 1974

STATION		DAY OF MONTH 1	2	3	4	5	6	7	8	9	10	11	12	13	14	15	16	17	18	19	20	21	22	23	24	25	26	27	28	29	30	31	AVERAGE
[illegible]	MAX	80	74	74	[illegible]	80	77	80	82	76	68	65	60	65	64	67	68	68	69	69	72	74	72	68	69	72	85	75	64	70	60		71.3
	MIN	36	[illegible]	36	48	44	43	42	45	50	49	37	40	29	33	34	36	35	39	40	44	41	40	34	35	37	37	29	30	30	30		38.5
[illegible]	MAX	74	78	84	74	79	81	81	78		64	60	66	77		81	79	82	78	77	77	77		77	79	85	76	62	69	65	64		75.0
	MIN	41	31	38	42	45	51	42	44		48	43	36	32		39	38	39	42	42	38		35	36	37	38	48	30	42	31	26		39.2
CABINET GORGE	MAX	76	82	82	80	77	82	81	76	71	63	60	67	71	76	80	81	82	79	78	82	81	78	77	80	84	70	63	70	66	69		75.4
	MIN	44	37	39	43	50	44	43	48	53	40	43	36	29	37	40	39	40	42	44	42	37	38	37	39	40	32	35	37	33	32		39.8
COEUR D'ALENE 1 E	MAX	90	81	85	89	78	79	81	81	77	69	61	67	69	76	83	85	85	85	83	81	83	85	86	84	87	66	70	69	71	70		79.2
	MIN	51	40	42	49	56	50	49	54	54	50	41	40	35	38	44	42	42	45	44	43	41	39	42	41	43	58	34	45	36	34		44.1
[illegible]	MAX	75	79	81	71	76	80	72	79	68	64	59	66	68	74	74	75	74	73	73	76	74	71	72	75	84	74	56	72	63	62		72.0
	MIN	44	33	39	43	43	42	45	45	52	46	44	38	34	36	40	39	39	39	42	42	42	36	36	39	40	49	31	40	35	29		40.4
[illegible]	MAX	79	80	84	81	77	78	81	80	72	62	59	67	74	80	81	82	84	81	78	79	81	83	81	82	79	77	58	66	65	68		76.0
	MIN	52	33	35	41	47	42	41	43	56	48	42	38	32	36	37	39	49	41	42	40	37	33	35	37	34	42	26	42	27	26		39.1
[illegible]	MAX	87	84	88	87	81	80	85	83	74	64	63	67	74	82	84	86	86	85	85	82	84	85	84	88	87	87	64	71	72	73		80.1
	MIN	51	38	38	47	46	44	43	52	50	49	39	37	30	33	39	36	37	39	39	39	39	37	35	36	38	45	30	33	32	30		39.4
[illegible] EXP STATION	MAX																																
	MIN																																
[illegible]	MAX	76	82	85	78	79	79	82	71	67	55	62	66	73	81	81	84	83	80	81	80	84	82	84	87	84	74	63	69	70	74		76.5
	MIN	54	32	33	40	56	39	37	48	45	41	28	32	23	27	29	29	32	32	35	35	33	30	30	33	32	50	22	38	23	24		34.7
NORTH CENTRAL PRAIRIES 0[illegible]																																	
COTTONWOOD	MAX	88	87	88	83	83	77	82	80	85	75	63	60	63	72	78	83	82	83	80	80	80	80	83	80	84	87	71	63	72	71		78.3
	MIN	49	40	39	39	49	49	47	47	50	50	40	42	33	40	45	43	43	46	46	48	45	44	44	43	51	57	32	39	39	36		43.5
[illegible]	MAX	77	81	88	79	79	84	86	80	74	64	65	64	73	78	82	81	81	80	80	80	80	82	79	84	88	75	64	74	73	75		77.7
	MIN	48	35	42	46	44	40	39	46	44	48	34	34	28	32	35	35	35	37	38	39	37	37	36	35	38	58	26	33	33	35		38.2
[illegible] IDAHO	MAX	87	86	87	87	78	80	83	80	70	69	62	68	73	81	83	84	84	84	83	83	83	84	82	86	85	81	64	71	72	74		79.1
	MIN	46	47	45	46	42	46	47	46	46	48	35	40	33	38	41	41	40	41	45	42	45	47	37	43	47	39	24	36	26	32		41.0
NEZPERCE	MAX	79	80	84	81	76	81	82	77	67	61	61	63	70	77	81	80	80	80	79	79	79	80	77	81	83	73	62	71	70	72		75.5
	MIN	52	35	44	45	47	44	43	51	48	47	38	42	29	33	41	39	39	41	41	40	40	43	40	40	47	43	32	38	34	33		40.9
[illegible]	MAX	77	8[illegible]	85	78	76	78	81	71	67	64	60	65	74	80	81	83	82	82	80	80	83	82	81	86	83	67	62	69	69	73		76.0
	MIN	51	31	33	40	41	35	33	45	42	42	28	32	21	26	30	26	28	30	34	32	30	29	27	29	30	44	20	25	19	22		31.8
[illegible]	MAX	77	78	84	78	74	77	81	73	68	57	59	61	70	76	80	79	80	80	78	78	79	80	78	83	84	68	59	70	68	71		74.3
	MIN	48	30	4[illegible]	44	40	40	38	44	43	44	38	38	25	31	38	35	34	34	39	37	38	35	39	35	41	39	24	32	28	28		36.7
NORTH CENTRAL CANYONS 0[illegible]																																	
[illegible] FISH HATCHERY	MAX	94	82	87	91	88	86	88	90	83	76	70	71	73	79	86	89	89	90	87	89	89	89	88	82	87	88	76	70	79	79		83.8
	MIN	61	47	49	54	53	52	48	54	55	55	48	49	40	42	44	43	44	45	47	48	47	46	45	45	45	47	37	38	40	39		46.9
FENN RANGER STATION	MAX	93	80	86	88	89	85	85	89	83	76	66	66	73	76	79	82	82	83	82	82	85	84	83	81	83	84	79	69	81	78		81.1
	MIN	46	40	40	41	45	44	41	42	48	50	45	45	37	36	37	37	36	37	38	40	40	39	37	37	38	38	35	34	34	34		39.7
[illegible]	MAX	89	89	95	89	85	89	91	88	80	68	71	74	82	86	89	88	87	87	86	87	89	87	86	90	90	85	69	80	77	79		84.4
	MIN	60	41	41	45	49	43	40	50	48	53	46	47	32	32	39	35	37	35	38	40	40	38	36	35	36	38	32	30	32	31		40.0
[illegible]	MAX	83	86	92	89	84	89	89	77	68	69	69	71	78	83	88	87	88	86	87	87	88	87	86	88	89	75	70	81	75	77		82.2
	MIN	63	52	56	58	57	55	54	60	58	49	45	49	43	45	49	49	49	50	52	52	51	50	49	48	50	49	40	42	42	42		50.3
[illegible]	MAX	88	85	93	94	89	88	91	92	82	70	72	73	77	86	85	89	89	88	88	88	88	88	88	88	89	89	72	79	80	78		85.2
	MIN	58	44	46	50	50	48	45	54	53	53	44	49	36	37	41	40	40	42	44	45	44	43	42	42	42	44	36	37	36	36		44.0
[illegible]	MAX	84	90	94	91	87	93	94	88	83	76	71	74	79	85	91	91	90	89	89	89	88	91	88	86	91	87	76	84	84	83		86.2
	MIN	57	49	52	54	50	51	50	52	51	56	47	50	40	43	46	47	47	46	49	49	50	50	48	50	46	45	38	39	39	42		47.8
CENTRAL MOUNTAINS 04																																	
[illegible]	MAX	88	84	84	81	83	88	88	85	84	81	70	68	72	76	81	84	85	85	84	85	83	87	82	87	86	82	74	72	81	80		82.0
	MIN	51	48	48	53	48	47	49	52	50	51	41	42	37	40	42	44	47	47	45	49	48	47	46	48	46	44	43	37	37	38		45.5
ARROWROCK DAM	MAX	89	85	81	91	87	80	88	84	85	85	68	70	66	71	76	82	85	85	83	83	83	82	83	82	83	85	76	65	73	80		80.5
	MIN	53	47	47	47	51	49	49	50	51	51	48	42	39	39	40	44	44	46	45	45	48	47	46	46	47	44	42	37	37	40		45.4
ATLANTA	MAX	84	81	82	79	78	78	76	76	76	75	65	60		72	76	75	74	73	72	78	77	78	78	78	80	79	68	68	70	72		75.1
	MIN	37	35	35	43	36	34	36	36	38	43	32	31	26	27	29	28	27	28	29	31	36	36	33	36	35	30	27	23	27	28		32.4
AVERY R. S. NO 2	MAX	86	80	86	86	80	79	84	78	73	57	58	62	68	72	74	78	79	78	77	75	78	80	78	81	79	80	66	67	67	70		75.2
	MIN	52	41	41	46	43	43	42	49	50	48	40	38	32	38	38	38	38	40	40	42	38	42	36	40	38	38	35	34	32	32		40.1
[illegible]	MAX	98	92	88	96	95	89	96	95	92	87	77	75	75	82	87	91	93	92	91	92	91	90	91	90	91	93	85	74	72	84		88.1
	MIN	62	[illegible]	56	59	56	56	57	59	57	59	52	47	45	47	48	53	52	52	55	57	55	54	54	54	51	52	47	[illegible]	43	45		52.8
[illegible]	MAX	80	74	82	81	80	80	81	79	78	75	63	60	68	72	77	76	78	80	80	80	77	78	77	78	80	79	70	68	73	73		75.9
	MIN	39	35	35	41	39	36	37	40	39	47	39	29	26	28	31	33	34	33	36	39	35	36	35	36	34	32	26	25	28	31		34.5
CLARKIA RANGER STATION	MAX																																
	MIN																																
COBALT	MAX	84	69	82	85	83	82	81	84	80	75	60	58	69	77	78	82	82	82	80	77	78	80	79	80	82	81	71	69	75	76		77.4
	MIN	34	22	28	38	36	35	33	37	38	39	35	24	24	25	29	42	31	28	30	31	31	32	32	29	30	29	31	36	30	27		31.5
[illegible]	MAX	80	78	82	83	83	80	82	79	77	76	67	65	70	74	79	83	82	82	81	80	81	79	79	82	81	79	70	67	72	74		77.6
	MIN	34	32	33	38	35	31	31	36	34	44	28	26	26	25	27	29	30	32	29	33	32	31	31	31	30	27	26	22	26	26		30.5
DIXIE	MAX	80	66	71	79	78	71	75	78	75	70	57	52	54	63	71	74	75	77	76	75	75	74	77	73	76	78	68	55	65	68		70.9
	MIN	35	23	30	32	34	28	26	32	31	36	33	35	19	22	25	24	23	21	22	27	26	25	24	24	25	24	16	18	20	21		26.0

SEE REFERENCE NOTES FOLLOWING STATION INDEX

DAILY TEMPERATURES

IDAHO
SEPTEMBER 1974

STATION		DAY OF MONTH 1	2	3	4	5	6	7	8	9	10	11	12	13	14	15	16	17	18	19	20	21	22	23	24	25	26	27	28	29	30	31	AVERAGE
ELK CITY	MAX	84	71	81	86	79	74	81	82	79	72	60	56	61	72	78	81	79	81	78	78	78	81	81	78	86	87	72	61	71	72		76.0
	MIN	38	25	28	32	36	31	28	32	37	41	40	39	27	24	26	25	24	23	25	28	29	27	25	24	26	25	23	24	22	23		28.6
ELK RIVER 1 S	MAX	89	80	79	85	80	88	78	81	72	60	58	57	65	72	82	77	79	83	81	81	80	80	82	81	84	84	62	60	69	70		76.0
	MIN	41	44	36	38	42	39	48	46	45	47	37	30	28	28	30	30	32	34	36	37	36	33	33	34	34	35	28	28	28	27		35.5
FAIRFIELD RANGER STA	MAX	85	85	85	85	84	84	84	83	79	82	70	65	69	75	80	86	85	86	81	81	84	84	83	85	84	81	71	69	75	78		80.3
	MIN	39	31	36	46	44	44	32	35	42	40	29	23	21	21	23	25	30	30	26	26	27	30	28	29	30	45	29	29	21	25		31.2
GARDEN VALLEY RS	MAX	90	84	94	90	88	90	90	87	86	82	72	68	78	80	86	89	91	90	89	87	87	89	88	90	89	83	73	75	82	81		84.9
	MIN	40	37	38	44	40	37	36	40	39	45	36	32	29	29	30	32	34	33	33	37	36	36	35	36	34	32	33	25	28	29		34.8
GRANGEVILLE 11 SE	MAX	81	84	92	87	82	88	90	83	82	69	65	68	75	81	89	89	86	85	84	83	83	85	83	87	92	78	68	79	77	79		81.8
	MIN	51	42	45	46	47	45	42	47	47	52	45	44	34	36	39	38	37	38	40	41	41	40	39	37	41	41	33	34	35	36		41.1
GROUSE	MAX	77	68	80	82	78	78	80	78	78	75	67	68	63	69	75	78	80	80	78	72	72	75	76	75	79	76	72	67	72	72		74.7
	MIN	37	25	27	37	34	31	42	37	37	43	38	32	18	22	25	30	28	30	30	29	29	27	27	28	27	28	32	22	20	26		29.9
HAILEY RANGER STATION	MAX																																
	MIN																																
HEADQUARTERS	MAX	85	72	80	85	80	78	79	82	73	66	62	60	66	78	77	80	81	81	79	79	78	81	80	79	83	82	72	62	65	68		75.8
	MIN	49	35	33	42	42	40	37	43	44	46	40	39	30	31	34	32	34	35	38	39	35	35	34	36	36	36	28	31	31	28		36.4
HILL CITY	MAX						76	78	80	82	80	63	64	70	80	79	82	81	85	83	80	81	81	82	84	83	78	77	68	76	77		78.0
	MIN	29	28	28	29	37	39	52	47	52	54	31	29	22	24	29	32	32	33	28	34	34	30	29	31	31	28	24	19	23	24		32.1
IDAHO CITY	MAX	85	80	86	86	80	85	87	84	82	80	68	65	71	76	81	85	85	85	83	81	82	85	83	84	85	83	80	70	80	80		80.9
	MIN	40	36	36	39	37	37	36	40	39	42	31	28	27	29	32	35	36	35	33	37	37	36	36	35	35	32	30	26	28	31		34.4
KETCHUM R S	MAX	84		69	78	82	77	81	79	80	77	73	61	53			73	75	78	78	75	74		77	77	78	78	78	73	62	69		74.6
	MIN		33	31	32	33	35	33	38	33	35	32	34	26	24			31	32	32	33	34		31	31	30	28	28	27	22	23		30.8
LOWMAN 3 E NO 2	MAX	83	81	89	87	83	85	87	84	81	78	70	65	74	79	83	87	88	87	87	85	86	86	84	87	86	76	72	74	79	81		81.8
	MIN	40	37	38	44	40	37	36	40	40	45	32	30	29	29	30	34	35	34	33	37	38	37	36	35	33	36	31	26	29	29		35.0
MC CALL	MAX	83	74	79	83	80	77	80	82	75	74	64	60	64	72	76	78	80	81	80	79	79	79	79	78	80	81	68	62	69	72		75.6
	MIN	38	34	33	36	35	31	33	36	35	41	33	33	23	23	26	27	25	26	29	34	29	30	30	31	28	27	22	20	23	25		29.9
MIDDLE FORK LODGE	MAX	86	78	82	88	87	81	84	85	82	80	73	65	57	68	76	82	86	87	84	81	82	83	86	81	82	87	75	67	72	78		79.5
	MIN	40	35	34	39	37	39	37	36	39	34	40	40	34	28	29	31	34	33	33	34	35	35	34	33	34	32	33	28	25	29		34.1
NEW MEADOWS RANGER STA	MAX	86	84	78	87	86	82	86	86	80	78	67	64	64	74	79	86	86	86	86	86	86	86	86	82	86	86	73	62	68	75		80.2
	MIN	38	36	32	36	38	34	34	36	37	44	35	37	24	26	27	29	22	25	29	31	30	31	31	29	28	28	25	22	22	22		30.6
NORTH STAR RANCH	MAX	87	71	82	87	84	80	81	85	82	74	61	60	65	74	80	82	83	79	81	82	80	83	85	82	85	87	76	64	75	75		78.4
	MIN	48	33	37	42	45	40	32	43	43	49	44	44	29	31	35	34	35	33	37	38	36	35	33	34	35	35	36	35	31	31		37.1
PIERCE 2	MAX																				79	79		81	82	84	86	69	60	69	71		
	MIN																				36	34		35	34	33	32	28	31	27	27		
POWELL	MAX	86	67	81	86	83	78	78	83	78	65	55	57	62	72	79	80	81	82	78	78	78	80	82	81	84	83	70	58	69			75.7
	MIN	44	31	32	34	41	38	35	35	44	45	42	34	27	27	30	32	32	33	33	37	34	32	31	32	32	32	33	31	30			34.2
SHOUP	MAX	80	75	85	85	87	85	87	85	82	78	65	62	70	76	81	82	83	80	79	77	79	81	78	80	82	83	75	74	75	77		78.9
	MIN	42	37	40	46	45	44	43	45	45	50	45	47	33	34	37	39	38	36	40	41	40	38	39	37	37	38	40	38	36	35		40.2
STANLEY	MAX																																
	MIN																																
WALLACE WOODLAND PARK	MAX	87	70	80	86	80	77	78	83	75	59	51	56	64	74	80	81	83	83	81	79	76	80	82	81	87	85	68	57	69	70		75.4
	MIN	44	38	37	44	44	42	41	49	49	48	40	35	30	34	38	37	37	38	42	40	36	36	36	37	38	41	33	33	31	29		38.6
WARREN	MAX	74	74	79	78	74	75	76	75	68	65	56	53	68	72	74	73	78	75	74	73	74	76	74	77	78	76	66	63	68	70		71.9
	MIN	30	25	34	32	30	29	28	32	31	39	32	34	19	25	24	26	23	21	25	26	26	26	25	23	26	26	21	25	21	22		26.9
YELLOW PINE 7 S	MAX	82	74	78	83	81	75	79	82	77	74	65	60	55	69	72	78	80	83	80	80	78	80	79	78	80	83	69	61	66	73		75.1
	MIN	32	28	28	29	32	30	29	31	33	36	34	32	21	21	22	24	26	24	25	27	28	28	27	25	25	25	24	21	20	23		27.0
* * *																																	
SOUTHWESTERN VALLEYS 05																																	
BOISE 7 N	MAX	84	80	88	82	87	87	86	85	84	73	68	64	70	76	80	81	83	83	82	82	81	84	82	82	84	76	60	72	78	76		79.3
	MIN	54	42	55	46	52	54	50	57	53	50	42	41	38	42	46	49	48	47	48	50	50	52	51	50	51	50	37	41	47	47		48.0
BOISE LUCKY PEAK DAM	MAX	90	88	85	91	89	81	90	87	88	86	86	70	69	71	73	81	84	84	83	84	86	83	83	82	85	86	84	75	76	80		82.8
	MIN	58	50	50	54	49	48	54	55	54	53	42	40	43	44	45	45	50	52	51	56	53	51	53	53	50	48	42	40	40	49		49.1
BOISE WSO AP	MAX	89	84	90	90	82	90	87	88	87	72	71	70	72	78	82	86	85	84	84	86	83	84	83	84	85	82	65	76	79	77		81.8
	MIN	52	53	52	55	50	55	51	58	50	54	46	43	41	44	46	48	50	46	46	49	54	55	48	49	49	48	41	42	44	46		48.8
BRUNEAU	MAX	90	85	95	93	87	93	88	92	90	77	72	73	76		86	87	88	87	88	86	88	86	87	88	85		74	81	83	83		85.3
	MIN	54	52	44	48	54	45	48	50	50	55	50	40	35		38	39	40	38	39	43	43	47	40	40		40	45	31	35	36		43.5
CALDWELL	MAX	91	87	93	94	89	90	87	92	90	86	74	70	77	82	85	90	89	88	90	89	85	86	87	88	88	84	81	79	79	81		85.7
	MIN	55	51	47	50	55	47		50	50	54	46	43	38	39	40	41	43	43	43	48	45	43	43	45	43	42	40	36	40	40		44.8
CAMBRIDGE	MAX	89	85	90	87	86	87	87	86	84	79	70	68	75	80	84	89	90	88	89	86	84	87	86	87	91	85	74	74	79	81		83.6
	MIN	48	44	40	43	49	40	42	42	41	51	40	36	33	30	33	34	35	36	32	45	38	37	37	40	35	35	34	29	31	35		38.2
COUNCIL	MAX	90	86	92	92	91	87	88	86	84	85	72	70	76	80	80	90	90	90	90	90	86	88	89	90	87	87	78	70	77	82		84.8
	MIN	53	44	45	51	49	44	50	47	46			46	38	34	37	42	47	52	54	56	47	44	50	33	39	38	34	30	36	40		43.8
DEER FLAT DAM	MAX	90	88	85	88	88	84	84	85	85	83	73	72	70	75	79	85	85	85	92	86	86	85	84	84	81	84	83	81	76	78		82.8
	MIN	53	58	46	50	53	46	51	50	50	53	50	43	37	37	39	38	45	45	54	51	45	44	44	45	42	46	39	34	37	40		45.5
EMMETT 2 E	MAX	90	82	90	90	88	90	89	83	85	83	73	71	75	79	83	86	87	85	86	87		85	86	91	87	86	78	78	80	80		83.9
	MIN	47	55	46	48	50	47	47	48	50	46	49	38	39	37	41	40	41	42	42	42	44	[illegible]	44	47	45	47	38	37	39	40		44.0
GLENNS FERRY	MAX	92	83	93	94	85	94	90	93	91	71	75	75	75	81	86	87	90	90	86	90	87	81	90	90	93	92	72	83	87	88		86.1
	MIN	49	50	43	45	52	43	45	47	45	52	48	43	35	33	35	35	38	37	35	43	39	39	39	41	37	40	35	30	30	34		40.6
GRAND VIEW 2 W	MAX	89	85	93	92	84	95	93	93	91	91	74	72	76	83	88	87	89	88	88	87	89	88	88	89	90	87	81	82	84	83		86.6
	MIN	54	45	41	46	53	43	44	47	48	56	50	41	35	34	34	36	38	38	37	47	39	39	39	40	38	37	44	29	32	33		41.2
KUNA 2 NNE	MAX	86	82	89			87	84	87	86	83	71	67	77	79	80	84	83	83	83	87	85	84	82	86	86	80	76	75	78	76		81.6
	MIN	46	49	46		47	43	45	46	45	49	45	41	34	36	36	38	41	36	37	44	45	44	40	43	42	38	35	33	36	38		41.3
MOUNTAIN HOME	MAX	88	83	92	89	82	89	89	89	88	72	71	70	73	79	85	86	86	85	84	84	85	88	85	86	88	81	64	76	82	81		82.7
	MIN	52	48	44	52	52	46	46	51	46	52	42	42	38	39	37	38	39	39	36	41	42	46	42	47	42	39	39	33	34	39		42.8
OLA 4 S	MAX	91	82	91	90	87	89	90	86	85	82	72	71	75	79	84	89	89	87	87	86	86	88	85	88	87	81	75	75	80	81		84.0
	MIN	43	40	39	43	43	40	39	42	41	47	39	33	32	31	32	34	34	36	39	46	37	37	36	40	34	33	33	26	29	32		37.0

SEE REFERENCE NOTES FOLLOWING STATION INDEX

DAILY TEMPERATURES

IDAHO
SEPTEMBER 1974

STATION		DAY OF MONTH 1	2	3	4	5	6	7	8	9	10	11	12	13	14	15	16	17	18	19	20	21	22	23	24	25	26	27	28	29	30	31	AVERAGE
PARMA EXPERIMENT STA	MAX	96	91	83	89	97	87	87	89	92	90	76	72	72	75	81	85	90	89	91	90	87	84	85	88	87	89	65	69	78	79		85.1
	MIN	52	54	42	46	47	43	46	46	47	53	45	38	35	34	34	37	41	39	40	45	40	37	39	41	37	39	39	31	33	35		41.2
PAYETTE	MAX	90	89	87	92	91	90	89	89	88	75	73	70	75	80	85	89	88	88	89	85	85	85	88	87	85	84	69	77	79	81		84.1
	MIN	50	57	44	46	54	45	46	48	50	56	42	38	34	35	36	38	39	39	44	45	41	40	39	41	38	37	37	32	33	36		42.0
SWAN FALLS POWER HOUSE	MAX	92	91	94	95	92	95	93	93	91	90	75	72	78	85	87	90	90	88	89	87	88	91	89	89	91	90						88.7
	MIN	66	60	55	57	60	53	56	57	60	58	52	50	44	44	45	47	50	51	50	46	56	51	49	54	49	49	45	40	42	45		51.4
WEISER 2 SE	MAX	94	88	86	91	85	89	86	88	83	75	73	71	75	79	83	88	87	88	89	87	83	85	89	86	86	82	69	76	79	82		83.4
	MIN	47	45	41	42	48	40	41	44	46	50	46	35	33	31	34	33	34	35	34	39	38	37	36	35	33	31	35	28	32	32		37.8
• • •																																	
SOUTHWESTERN HIGHLANDS 06																																	
HOLLISTER	MAX	80	79	82	86	82	80	82	85	79	75	63	62	65	69	78	78	80	78	77	78	78	80	80	80	80	78	72	71	76	74		76.9
	MIN	55	41	43	48	50	47	55	55	52	52	42	34	31	36	40	40	45	44	44	44	41	43	43	42	45	53	39	41	39	42		44.2
REYNOLDS	MAX	87	85	79	87	86	89	86	87	87	86	72	65	64	69	75	79	82	83	81	81	81	82	80	80	82	85	79	66	76	75		79.9
	MIN	52	46	41	46	47	**	48	52	46	45	42	39	32	34	35	39	42	41	43	48	40	39	42	42	40	42	36	36	35	36		41.7
THREE CREEK	MAX	82	77	85	88	86	84	89	87	86	73	69	63	62	69	75	79	82	79	78	78	82		80	80	82	79	75	72	73	77		78.3
	MIN	48	29	33	41	41	36	35	47	39	39	35	24	25	22	22	34	32	32	32	40	29		28	29	30	45	32	30	27	28		33.2
• • •																																	
CENTRAL PLAINS 07																																	
BLISS	MAX	85	86	89	87	83	86	86	85	85	80	70	70	73	77	81	82	85	83	86	85	84	88	87	88	85	85	75	75	82	80		82.4
	MIN	52	45	43	50	51	46	50	55	48	54	41	35	38	39	41	43	47	46	45	52	46	46	47	42	46	46	42	34	40	40		45.0
BURLEY FAA AP	MAX	80	77	86	88	80	84	85	86	84	71	64	67	70	75	78	80	84	82	79	80	81	82	82	84	84	78	62	72	80	79		78.8
	MIN	46	44	37	44	52	42	41	49	45	48	43	40	34	30	37	36	35	38	34	39	47	35	39	36	32	46	41	39	34	34		39.9
CASTLEFORD 2 N	MAX	90	84	83	90	85	82	83	90	85	80	70	69	64	76	76	84	86	85	84	83	79	80	85	83	82	81	76	76	77	75		80.8
	MIN	55	49	39	48	48	45	46	47	49	51	44	32	31	32	37	40	42	40	41	44	38	39	43	40	41	50	42	37	37	37		42.1
HAZELTON	MAX	86	80	87	87	85	84	85	85	84	82	69	69	71	76	77	79	83	82	80	81	83	82	84	86	84	82	78	75	80	79		80.8
	MIN	51	43	48	46	54	44	43	49	45	49	39	36	33	33	36	36	38	42	36	42	40	39	38	38	35	37	38	35	33	35		40.4
JEROME	MAX	88	81	89	89	85	87	85	86	86	84	70	70	73	78	81	83	85	83	82	84	85	86	83	88	87	85	74	74	82	80		82.4
	MIN	53	48	47	57	56	47	59	55	52	56	43	44	39	38	41	46	49	46	45	43	49	45	45	51	44	53	41	37	42	42		47.1
MAGIC DAM	MAX	83	78	88	89	80	84	86	84	82	72	65	66	71	75	80	83	85	84	82	81	81	84	83	83	83	77	64	71	76	79		79.3
	MIN	39	41	40	49	46	48	48	48	51	40	40	34	35	39	41	40	39	39	43	40	44	40	43	40	41	40	37	35	38	38		41.2
MINIDOKA 10 WNW	MAX	88	79	75	86	88	78	84	86	84	84	70	65	67	69	76	81	82	85	83	81	79	80	81	83	83	84	76	62	72	79		79.0
	MIN	42	36	35	36	44	35	37	42	40	41	35	34	33	26	30	34	33	34	33	34	39	35	33	34	31	32	29	27	28	31		34.4
MINIDOKA DAM	MAX	86	75	85	85	85	82	84	85	85	82	69	65	68	75	78	80	84	83	81	77	79	80	82	82	81	80	72	70	78	80		79.3
	MIN	55	43	42	56	52	45	48	50	44	47	39	44	35	33	37	39	43	42	42	47	47	46	40	42	40	40	38	35	35	37		42.7
PAUL 1 ENE	MAX	87	80	75	87	87	76	88	86	85	83	69	69	66	70	75	78	80	85	81	80	71	75	81	82	82	85	75	75	74	79		78.9
	MIN	45	43	37	43	52	42	45	53	43	46	41	39	35	31	33	39	37	40	35	40	35	36	39	39	33	40	39	38	34	34		39.5
PICABO	MAX	86	79	75	85	86	79	82	83	81	81	72	65	62	67	75	78	81	83	83	79	76	77	81	80	83	82	77	61	70	75		77.5
	MIN	44	35	37	43	43	38	41	45	47	46	35	40	35	35	36	35	39	40	38	37	39	39	42	39	43	38	36	31	30	32		38.6
RICHFIELD	MAX	84	81	84	85	83	81	81	82	81	82	80	65	68	75	78	79	82	82	81	78	78	82	82	82	81	80	72	68	75	75		78.9
	MIN	47	44	39	49	45	43	46	47	45	46	34	37	32	33	34	39	41	41	40	44	41	40	39	37	39		36	30	34	37		40.0
SHOSHONE 1 WNW	MAX	90	85	89	90	89	89	88	87	87	86	72	69	72	76	79	82	85	86	82	83	82	83	90	84	85	84	76	73	79	79		82.7
	MIN	52	45	49	58	54	44	53	51	50	50	41	45	38	33	40	42	45	44	44	53	49	47	44	43	44	48			41	41		46.0
TWIN FALLS 2 NNE	MAX																																
	MIN																																
TWIN FALLS 3 SE	MAX	86	89	78	92	88	80	85	86	85	82	69	64	68	70	76	78	82	83	81	80	81	81	83	82	84	83	80	74	76	81		80.2
	MIN	50	47	39	43	48	44	13	48	49	43	43	34	34	36	34	38	41	42	39	39	48	39	45	43	38	44	42	37	34	34		41.3
TWIN FALLS WSO	MAX	85	81	76	86	85	77	83	83	83	81	68	63	65	68	73	75	78	80	78	77	79	80	81	79	81	81	77	61	71	78		77.1
	MIN	50	50	39	43	54	46	43	46	50	50	43	40	33	33	35	39	39	40	38	41	48	42	40	41	37	40	40	42	35	38		41.8
• • •																																	
NORTHEASTERN VALLEYS 08																																	
CHARLIS	MAX	68	75	82	87	79	84	85	84	81	75	60	55	67	73	80	83	82	81	79	75	78	79	80	80	84	77	64	74	73	75		76.6
	MIN	50	34	38	44	47	46	43	46	45	45	41	40	30	32	36	34	40	40	39	42	40	38	40	37	39	40	35	34	35	37		39.6
CHILLY BARTON FLAT	MAX	80	80	80	83	81	80	81	84	81	78	55	61	70	75	78	82	81	80	78	77	75	77	80	81	81	73	69	70	70	70		76.4
	MIN	44	35	37	45	39	39	35	43	38	37	35	24	25	31	36	36	36	35	37	33	33	33	33	33	35	34	28	27	29	30		34.5
GIBBONSVILLE	MAX																																
	MIN	45	27	29	33	43	37	37	43	38	46	37	32	25	28	33	32	32	32	42	44	35	35	32	35	31	31	32	39	28	29		34.7
LEADORE 2	MAX	78	74	81	80	74	81		83	84	72	55	62		70	74		80	78	77	70	74	77	75	75	72	76	69	69	70			74.2
	MIN	36	25		31	34	35	34		34	23	35	20	20				29	24	30	36	28	29	28	26	26	27	28	22	26			28.6
MACKAY RANGER STATION	MAX	84	72	84	87	85	82	85	87															73	80	81	80	73	69	73	74		
	MIN	45	39	39	**	40	45	41	45	46	42	41	30	31	32	33	43	38	34	33	34	33	34	31	41	38	41	38	31	33	30		37.6
MACKAY 4 NW	MAX	78	70	78	84	77	80	82	81	79	72	69	53	62	69	76	76	82	80	80	75	75	71	73	76	80	76	62	70	72	73		74.4
	MIN	48	36	40	38	46	44	42	48	44	46	40	34	28	32	37	41	41	42	41	43	34	40	40	39	39	40	36	34	34	36		39.4
MAY	MAX	83	74	84	89	81	**	**	85	80	74	62	59	67	74	80	81	84	82	80	77	80	79	80	79	85	79	65	73	78	78		78.0
	MIN	44	29	30	43	42	39	37	37	40	27	26	36	26	27	32	33	33	31	33	37	34	34	33	33	32	32	37	29	29	30		33.5
SALMON 1 N	MAX	**	76	87	90	84	87	90	88	**	80	64	63	71	76	78	84	85	82	82	79	80	82	81	82	82	83	76	77	76	77		80.4
	MIN	47	33	38	43	48	42	40	46	45	50	43	44	29	29	36	36	37	34	39	40	36	36	37	35	35	35	41	37	35	32		38.6
• • •																																	
UPPER SNAKE RIVER PLAINS 09																																	
ABERDEEN EXP STATION	MAX	87	74	72	81	89	78	83	86	85	84	71	63	62	66	72	74	70	82	83	79	75	75	82	81	80	82	75	62	60	76		76.3
	MIN	42	35	35	40	46	41	38	44	45	49	37	32	32	27	30	33	34	37	35	36	35	31	33	34	34	36	42	35	32	31		36.4

SEE REFERENCE NOTES FOLLOWING STATION INDEX

DAILY TEMPERATURES

IDAHO
SEPTEMBER 1974

STATION		DAY OF MONTH 1	2	3	4	5	6	7	8	9	10	11	12	13	14	15	16	17	18	19	20	21	22	23	24	25	26	27	28	29	30	31	AVERAGE
AMERICAN FALLS 1 SW	MAX	72	74	85	91	88	84	88	85	86	86	73	65	67	74	79	81	82	85	82	80	76	78	81	82	84	84	76	71	79	76		79.8
	MIN	46	39	36	47	46	43	42	53	43	47	40	39	37	28	33	38	36	38	34	42	46	35	34	40	34	37	42	32	30	36		39.1
ARCO 3 SW	MAX	82	71	83	87	84	81	83	82	82	80	71	59	66	71	78	81	82	83	80	78	75	78	82	81	83	82				78		78.6
	MIN	40	31	39	48	49	41	48	46	50	44	43	39	32	32	36	45	40	42	36	35	33	34	35	39	45	35				37		39.8
ASHTON	MAX	72	71	78	84	77	76	80	82	81	73	67	58	67	72	77	78	80	79	78	74	77	76	80	78	77	74	62	65	70	72		74.5
	MIN	45	31	34	40	39	37	37	48	41	42	40	24	26	29	33	33	35	36	42	35	35	35	42	36	36	35	36	35	30	32		36.0
BLACKFOOT 2 SSW	MAX	82	74	80	88	85	81	87	82	84	82	71	69	66	73	76	79	79	80	79	76	74	79	80	79	80	75	73	68	75	76		77.7
	MIN	47	35	37	42	46	44	41	50	45	45	35	38	31	29	30	36	36	37	37	40	35	34	34	37	35	34	42	38	32	33		37.8
CRATERS OF THE MOON NM	MAX	83	70		81	79	79	82	80	79	77	68	59	65	71	76	77	81	80	78	77	76	78	79	80	80	78	68	65	71	72		75.5
	MIN	44	34	33	39	47	41	43	58	54	51	34	32	29	30	33	42	45	43	44	46	44	40	40	44	40	42	37	30	36	38		40.4
DUBOIS EXP STATION	MAX	77	70	80	86	84	79	84	85	83	76	69	58	67	70	77	79	79	80	79	72	75	76	77	79	79	76	73	68	70	71		75.9
	MIN	47	36	40	50	51	45	43	55	50	47	41	32	34	38	41	45	46	47	50	47	43	43	43	47	40	40	36	31	33	38		42.6
FORT HALL INDIAN AGNCY	MAX	72	74	82	87	85	81	86	84	83	80	64	63	67	73	78	81	84	82	78	75	76	82	80	82	82	80	65	68	76	79		77.6
	MIN	51	37	37	43	50	45	40	53	44	45	35	39	32	29	32	38	37	38	37	41	35	31	35	37	35	37	41	38	33	37		38.7
HAMER 4 NW	MAX	84	70	74	86	81	84	79	83	80	83	75	59	65	74	75	77	84	79	81	75	77	75	83	83	79	81	78	70	75	76		77.5
	MIN	39	30	31	36	36	36	34	49	40	39	40	29	24	26	27	28	30	32	40	43	34	31	30	39	29	25	36	21	24	27		32.8
HOWE	MAX	81	71	82	88	84	82	83	87	85	79	74	60	67	72	77	79	81	83	78		74		79	79	81	81	75	69				78.1
	MIN	46	40	36	44	47	45	40	51	46	45	45	39	35	31	31	46	37	42	39		36		34	42	35	33	42	29				39.8
IDAHO FALLS 2 ESE	MAX	83	73	82	87	87	80	86	83	83	80	67	59	64	73	77	78	83	81	79	78	80	80	80	77	81	76	70	70	75	75		77.6
	MIN	45	33	37	36	36	42	41	52	46	50	38	35	31	30	29	35	34	38	40	36	32	34	34	40	35	40	39	33	31	35		37.2
IDAHO FALLS FAA AP	MAX	71	73	82	89	81	80	85	87	85	74	60	60	66	72	78	79	82	82	78	75	74	80	79	80	80	77	61	69	74	75		76.3
	MIN	45	34	38	43	46	40	39	52	50	47	37	35	31	30	32	36	37	37	38	43	38	38	34	39	35	40	40	34	35	35		38.6
IDAHO FALLS 46 W	MAX	70	74	84	89	81	83	88	85	84	75	61	59	67	73	78	82	84	84	81	73	75	79	82	80	83	78	64	71	75	77		77.3
	MIN	49	30	32	42	43	40	42	47	50	55	45	39	31	24	27	35	34	34	36	41	34	29	26	32	29	35	44	25	29	30		36.3
MALTA 2 E	MAX	85	75	85	93	85	87	90	89	86	80	68	63	69	74	78	82	85	84	82	80	81	81	83	83	84	82	72	75	73	75		80.3
	MIN	53	43	39	50	40	40	45	49	46	45	43	29	27	29	35	36	36	38	34	36	34	34	35	36	37	33	36	32	33	33		37.9
MASSACRE ROCKS ST PK	MAX	84	78	87	93	86	83	89	90	87	78	66	68	69	77	81	83	86	85	83	78	80	84	85	83	86	77	68	71	79	82		80.9
	MIN	44	35	38	49	46	39	45	46	46	46	40	37	28	28	31	35	37	39	35	36	39	33	36	36	34	38	40	39	32	36		38.1
POCATELLO WSO AP	MAX	78	76	86	92	81	84	89	87	86	73	67	67	71	76	79	83	85	85	81	80	80	85	83	84	83	76	61	72	77	81		79.6
	MIN	44	36	38	43	52	43	41	54	46	48	38	38	29	31	32	38	37	39	36	42	36	31	37	38	38	41	43	39	32	35		39.2
ST ANTHONY 1 WNW	MAX	81	66	70	77	85	79	75	82	84	80	71	59	57	67	72	71	78	81	78	73	73	78	76	79	78	74	61	65	70	69		73.6
	MIN	42	32	31	39	41	38	39	35	41	42	43	26	27	29	32	34	38	39	39	36	33	34	38	38	36	39	37	30	32	31		35.7
SUGAR	MAX	79	72	79	85	78	75	82	83	81	72	61	59	68	74	78	78	82	79	79	77	74	77	78	80	79	75	66	65	71	75		75.4
	MIN	45	28	32	38	39	34	34	52	40	45	40	25	25	25	28	31	32	33	38	39	33	32	31	35	31	33	40	34	29	29		34.3
▪ ▪ ▪																																	
EASTERN HIGHLANDS 10																																	
ARBON 2 NW	MAX	82	76	82	89	84	82	87	86	85	82	75	60	67	74	74	78	83	84	80	76	78	82	85	81	82	77	72	70	75	77		78.8
	MIN	50	33	36	47	50	39	42	45	40	40	38	32	29	30	28	35	36	35	34	44	36	31	34	36	36	40	35	33	33	34		37.0
CONDA	MAX	81	73	71	77	78	83	81	82	82	80	81	56	59	62	69	73	75	78	78	77	74	72	76	76	76	77	73	53	63	69		73.5
	MIN	42	32	34	37	38	36	34	35	42	38	32	31	29	26	27	28	34	36	34	36	34	30	32	34	34	33	33	30	30	31		33.4
DRIGGS	MAX	76	76	76	61	74	76	75	80	80	81	63	55	63	69	72	75	78	77	78	70	73	76	80	78	78	73	69	63	69	72		73.5
	MIN	38	28	32	40	35	37	42	42	43	45	38	22	24	28	29	33	33	34	35	30	33	32	32	31	33	33	33	34	33	33		33.8
GRACE	MAX	82	73	80	86	84	78	85	84	86	83	67	59	66	72	74	75	81	82	82	81	77	80	80	82	82	79	70	67	74	76		77.6
	MIN	45	32	36	42	45	36	38	47	43	41	36	34	27	28	30	34	36	37	34	38	33	31	34	35	35	35	35	34	33	32		35.9
HENRY	MAX	70	72	75	85	75	75	82	82				60	70	75	76	80	80	87	75	70	70	77	70	75	80	72	73	74	74	75		75.1
	MIN																																
IDAHO FALLS 16 SE	MAX	69	72	78	83	73	75	81	79	79	69	57	53	64	69	71	74	80	79	76	72	72	77	76	76	78	70	62	63	68	71		72.2
	MIN	36	27	35	42	40	37	41	55	42	41	31	26	26	25	24	29	31	32	32	26	33	29	36	30	37	18	36	33	33	36		33.3
ISLAND PARK DAM	MAX	62	69	76	82	78	75	78	81	79	71	57	56	65	70	76	78	80	80	75	74	72	74	74	76	76	75	65	66	66	70		72.6
	MIN	35	33	30	35	38	38	32	44	37	37	35	26	25	26	30	32	36	36	36	40	33	32	32	32	30	30	33	26	24	26		32.6
KILGORE	MAX	73	68	78	79	78	74	76	79	78	74	61	55	64	68	74	77	76	77	73	69	73	74	75	76	75	72	68	62	66	68		72.0
	MIN	40	26	28	33	38	33	29	41	38	36	37	22	26	23	26	28	32	32	38	41	28	26	29	35	27	29	31	20	22	25		30.6
LIFTON PUMPING STATION	MAX	77	66	74	80	76	77	80	81	81	75	60	56	61	68	71	76	74	77	75	69	68	73	75	74	76	73	59	63	70	72		71.9
	MIN	43	39	36	39	44	35	35	45	42	40	34	30	28	27	32	37	34	35	35	35	34	34	35	33	34	32	31	25	27	30		34.7
MALAD	MAX	85	78	83	88	82	85	87	89	90	80	67	65	72	75	81	84	85	83	85	83	82	84	85	85	85	82	70	72	76	80		80.9
	MIN	51	43	40	45	49	41	43	50	46	46	41	36	35	37	35	40	44	42	39	45	41	38	39	44	40	38	38	30	33	34		40.8
MALAD CITY	MAX	83	78	84	89	87	84	89	89	89	86	75	62	71	76	81	84	86	84	86	84	82	84	83	85	85	82	77	71	78	79		81.8
	MIN	41	40	34	37	41	34	35	42	40	38	35	29	28	30	29	30	35	34	30	39	32	33	31	34	30	29	39	21	26	28		33.5
MONTPELIER RANGER STA	MAX	84		71		83	77	77	83	83	82	75	59	59	65	69	75	77	75	82		80	75	79	78	77	80	74	55	62	70		74.3
	MIN		37	33		32	31	34	43	40	39	37	29	26	27	28	33	34	35	32			31	35	32	32	32	31	23	26	31		32.4
OAKLEY	MAX	80	72	82	85	79	80	83	82	80	81	67	67	61	71	73	77	80	79	77	72	78	78	79	80	79	78	70	72	76	76		76.5
	MIN	46	36	46	55	51	46	49	50	49	51	49	36	30	39	39	42	43	45	42	43	43	43	46	43	45	42	42	37	39	40		43.6
PALISADES DAM	MAX	82	72	78	85	87	78	81	83	84	84	72	57	65	71	85	76	80	82	81	79	76	79	80	80	80	79	75	67	70	72		77.3
	MIN	41	30	35	43	44	38	45	50	45	49	34	30	27	34	36	38	39	41	42	36	40	39	42	47	44	37	38	36	37	38		39.2
PRESTON SUGAR FACTORY	MAX	86	82	76	82	86	83	82	86	86	86	80	65	60	70	74	79	83	84	83	85	83	80	83	81	82	82	78	61	65	74		78.9
	MIN	43	36	38	39	43	35	38	43	42	43	39	30	31	33	30	33	33	35	34	35	36	34	35	34	35	33	36	27	27	28		35.3
STREVELL	MAX	84	73	83	87	82	82	87	85	85	81	71	59	65		73		79	81	78	75	77	79	79	78		77	74	69	73	74		77.4
	MIN	55	39	43	52	52	44	47	57	49	50			30	35	38			47	42	47	42	40	45	43		47	38	34	39	40		43.8
SWAN VALLEY	MAX	80	72	79	87	84	78	85	84	83	80	69	54	67	73	76	77	83	82	80	76	77	81	80	81	80	76	72	67	71	73		76.9
	MIN	34	25	30	35	35	32	32	46	36	47	29	20	19	22	23	25	29	30	29	27	29	27	28	26	30	28	38	26	25	27		29.6
TETONIA EXP STATION	MAX	69	70	75	83	74	77	81	81	80	75	70	55	63	68	73	75	78	79	79	71	70	75	75	77	77	73	73	63	67	69		73.2
	MIN	38	25	33	40	34	36	37	50	43	40	35	19	22	25	29	31	35	35	36	34	26	29	32	30	36	32	32	22	31	35		32.7

SEE REFERENCE NOTES FOLLOWING STATION INDEX

DAILY SOIL TEMPERATURES

IDAHO
SEPTEMBER 1974

STATION	DEPTH IN	MAX MIN	1	2	3	4	5	6	7	8	9	10	11	12	13	14	15	16	17	18	19	20	21	22	23	24	25	26	27	28	29	30	31	AVERAGE
			DAY OF MONTH																															
ABERDEEN EXP STA	4	MAX	81	75	73	75	78	76	77	75	87	77	74	68	69	68	69	70	71	74	73	72	69	70	70	70	70	71	68	62	61	68		72.0
		MIN	63	62	62	62	64	65	65	66	67	67	62	60	58	56	55	57	59	61	61	61	59	58	58	58	58	58	58	57	56	57		60.5
[illegible]	4	MAX	73	72	72	72	68	69	69	70	71	70	70	70	69	66	64	63	63	62	62	61	60	61	60	61	61	60	58	52	53	55		64.5
		MIN	58	57	57	56	57	58	58	57	57	60	58	55	53	55	54	54	52	51	50	52	52	51	51	50	51	51	52	47	47	46		53.6
[illegible]	4	MAX	67	66	65	65	65	66	65	63	64	65	64	62	61	63	64	62	61	60	60	60	60	60	60	60	60	60	59	58	57	57		62.0
		MIN	63	63	62	62	63	62	61	62	62	63	62	60	59	57	60	58	59	58	57	58	59	58	58	58	57	57	57	54	55	55		59.3
	8	MAX	71	70	69	69	69	69	68	68	68	69	68	67	67	67	67	66	65	66	65	64	64	64	64	64	64	64	64	64	62	62		66.3
		MIN	70	69	68	68	68	67	67	67	67	65	67	66	65	65	66	65	64	62	64	63	63	63	63	64	64	63	63	62	61	61		65.0
[illegible]	4	MAX	82	80	79	72	70	72	72	72	77	78	72	72	72	70	71	73	72	71	68	67	66	68	70	72	72	72	78	64	66	-		72.1
		MIN	68	66	62	60	58	58	56	60	60	61	58	56	56	56	57	59	56	54	52	52	53	54	55	55	54	58	58	52	52	-		57.1
	8	MAX	74	74	72	70	67	66	66	67	67	69	67	67	65	66	66	66	67	65	62	62	61	64	62	65	64	65	65	63	62	-		66.1
		MIN	71	72	70	66	65	64	64	65	65	65	66	64	63	62	61	62	64	61	59	58	59	59	60	60	60	60	62	61	58	-		63.0

SEE REFERENCE NOTES FOLLOWING STATION INDEX

EVAPORATION AND WIND

IDAHO
SEPTEMBER 1974

STATION		DAY OF MONTH 1	2	3	4	5	6	7	8	9	10	11	12	13	14	15	16	17	18	19	20	21	22	23	24	25	26	27	28	29	30	31	TOTAL OR AVG.
■ ■ ■ NORTH CENTRAL PRAIRIES 02																																	
MOSCOW-UNIV OF IDAHO	EVAP	.33	.41	.16	.30	.27	.12	.18	.19	.25	.17	.19	.16	.15	.33	.17	.22	.26	.21	.34	.05	.20	.25	.19	.26	.33	.22	.20	.02	.40	.03		6.56
	WIND	103	44	34	50	52	47	25	56	63	127	13	39	34	32	43	31	34	34	36	40	33	34	31	43	46	103	59	78	40	27		1431
	MAX	81	80	81	80	80	80	79	77	77	62	62	71	71	75	75	76	76	75	75	77	76	76	75	75	75	75	79	62	74	67		74.8
	MIN	49	45	46	50	51	52	51	49	47	50	42	42	42	46	48	45	52	47	49	52	50	51	46	48	49	37	38	61	39	40		47.1
■ ■ ■ CENTRAL MOUNTAINS 04																																	
ARROWROCK DAM	EVAP	.33	.36	.25	.28	.30	.28	.29	.21	.26	.25	.29	.28	.15	.20	.23	.23	.27	.25	.27	.23	.24	.23	.23	.24	.25	.24	.30	.19	.18	.18		7.49
	WIND	36	58	28	29	35	37	28	28	27	34	57	43	51	35	32	31	37	37	38	32	35	33	36	40	32	34	97	57	26	28		1151
■ ■ ■ CENTRAL PLAINS 07																																	
TWIN FALLS WSO	EVAP	.33	.36	.26	.24	.36	.33	.31	.22	.36	.27	.35	.22	.19	.23	.22	.24	.28	.26	.27	.25	.26	.27	.29	.24	.30	.21	.48	.25	.29	.23		8.37
	WIND	52	143	80	33	82	114	55	40	84	70	170	93	57	57	39	50	59	52	62	56	73	61	77	58	84	40	228	154	97	49		2369
	MAX	79	76	75	79	77	75	78	78	77	77	72	69	70	71	77	71	69	74	72	70	72	73	71	72	71	73	68	60	65	69		72.7
	MIN	51	42	41	44	50	48	48	47	50	50	42	40	40	39	39	41	43	42	42	42	44	46	45	45	43	42	37	37	45	37		43.4
■ ■ ■ NORTHEASTERN VALLEYS 08																																	
MACKAY 4 NW	EVAP	.28	.41	.34	.22	.39	.30	.39	.30	.40	.42	.24	.18	.13	.23	.27	.30	.23	.26	.30	.26	.25	.24	.25	.22	.23	.30	.40	-	-			8.60B
	WIND	93	156	96	60	80	100	101	73	139	124	178	90	105	81	75	86	77	77	71	62	60	75	75	69	78	118	223	136	84	32		2844
	MAX	80	78	74	84	75	75	72	73	72	71	77	62	75	70	69	80	86	73	72	73	72	71	70	81	71	76	72					74.2
	MIN	48	43	39	46	46	44	44	49	45	44	40	40	42	39	39	42	42	42	43	45	44	43	42	42	40	42	35		-	-		42.6
■ ■ ■ UPPER SNAKE RIVER PLAINS 09																																	
ABERDEEN EXP STATION	EVAP	.33	.42	.31	.14	.37	.27	.41	.27	.29	.39	.34	.22	.19	.22	.20	.22	.22	.14	.34	.21	.29	.22	.20	.22	.23	.20	.35	.28	.19	.31		7.99
	WIND	64	157	39	40	91	105	69	40	75	91	135	120	92	79	43	52	41	37	38	44	101	61	36	40	50	41	145	105	113	34		2178
	MAX	82	74	77	79	81	77	80	76	81	79	73	64	69	70	73	74	78	77	76	75	72	73	75	74	74	73	69	65	65	70		74.2
	MIN	49	42	41	46	48	41	44	45	51	45	40	39	28	38	37	40	35	37	39	35	43	37	35	40	38	39	38	38	36	38		40.1
■ ■ ■ EASTERN HIGHLANDS 10																																	
LIFTON PUMPING STATION	EVAP	.28	.25	.20	.23	.27	.26	.19	.28	.24	.27	.18	.16	.20	.17	.21	.21	.18	.20	.17	.23	.11	.20	.15	.23	.19	.27	.14	.19	.16	.17		6.19
	WIND	56	86	21	38	42	34	24	41	38	43	44	94	32	21	30	30	21	22	21	50	58	20	26	21	24	65	58	55	31	29		1175
	MAX	74	73	78	76	77	76	78	79	78	77	63	62	68	72	72	74	75	76	76	74	72	74	74	74	73	68	61	63	68	69		72.4
	MIN	49	43	44	48	50	45	44	50	50	49	44	37	37	38	39	38	43	45	44	44	43	43	44	43	43	40	39	36	38	40		43.0
PALISADES DAM	EVAP	.32	.20	.21	.31	.31	.26	.33	.30	.33	.26	.24	.14	.10	.23	.20	.23	.22	.22	.26	.31	.13	.10	.32	.28	.23	.28	.20	.20	.18	.22		7.12
	WIND	69	50	55	76	53	70	84	84	74	83	54	58	30	64	55	59	68	62	59	35	58	63	52	68	81	94	108	69	64	87		1986
	MAX	75	72	72	71	71	72	71	81	73	75	72	60	61	75	68	68	69	70	69	70	71	73	75	72	73	71	71	66	68	69		70.8
	MIN	49	43	45	47	50	46	45	52	49	48	42	38	37	40	42	43	44	45	45	45	44	43	42	44	43	42	41	38	40	39		43.7

SEE REFERENCE NOTES FOLLOWING STATION INDEX

SNOWFALL AND SNOW ON GROUND

IDAHO
SEPTEMBER 1974

STATION		DAY OF MONTH																													
		1	2	3	4	5	6	7	8	9	10	11	12	13	14	15	16	17	18	19	20	21	22	23	24	25	26	27	28	29	30	31
* * * UPPER SNAKE RIVER BASINS 09																																
IDAHO FALLS FAA AP	SNOWFALL												T																			
	SN ON GND																															
[illegible] WSO AP	SNOWFALL												T																			
	SN ON GND																															
	WTR EQUIV																															
* * * EASTERN HIGHLANDS 10																																
[illegible]	SNOWFALL																											T				
	SN ON GND																															
MONTPELIER RANGER STA	SNOWFALL																											T				
	SN ON GND																															

SEE REFERENCE NOTES FOLLOWING STATION INDEX

STATION INDEX

STATION	INDEX NO.	DIVISION	COUNTY	DRAINAGE I	LATITUDE	LONGITUDE	ELEVATION	OBSERVATION TIME AND TABLES				OBSERVER
								TEMP.	PRECIP.	EVAP.	SPECIAL (SEE NOTES)	
ABERDEEN EXP STATION	0010	09	BINGHAM	12	42 57	112 50	4405	8A	8A	8A	G	UNIVERSITY OF IDAHO
AFTERTHOUGHT MINE	0070	06	OWYHEE	12	43 00	116 42	7220				S	NATL WEATHER SERVICE
AMERICAN FALLS 1 SW	0227	09	POWER	12	42 47	112 52	4318	5P	5P			IDAHO POWER CO (PLANT)
ANDERSON DAM	0282	04	ELMORE	2	43 21	115 28	3882	6P	6P		C H	U S BUR RECLAMATION
ARBON 2 NW	0347	10	POWER	12	42 30	112 34	5170	6P	6P			MRS GENA NEWPORT
ARCO 3 SW	0375	09	BUTTE	6	43 36	113 20	5328	5P	5P			MRS DARRELL RICHARDS
ARROWROCK DAM	0448	04	ELMORE	2	43 36	115 55	3275	8A	8A	8A	H	U S BUR RECLAMATION
ASHTON	0470	09	FREMONT	12	44 04	111 27	5260	7A	7A		H	GEORGE S SADORUS
ATLANTA	0491	04	ELMORE	2	43 48	115 08	5500	4P	4P		C H	HOWARD D WALLACE
ATLANTA SUMMIT	0499	04	ELMORE	2	43 45	115 14	7590				S	SOIL CONSERVATION SERV.
AVERY R. S. NO 2	0528	04	SHOSHONE	10	47 15	115 55	2390	4P	4P		H	U. S. FOREST SERVICE
BALD MOUNTAIN	0540	04	BLAINE	12	43 39	114 24	8700				C	U.S. FOREST SERVICE
BARBER FLAT GS	0589	04	BOISE	2	43 49	115 32	4130				S	NATL WEATHER SERVICE
BAYVIEW MODEL BASIN	0667	01	KOOTENAI	9	47 59	116 33	2075	8A	8A			U S NAVY
BENTON DAM	0789	01	BONNER	9	48 21	116 48	2640				C	U S FOREST SERVICE
BENTON SPRING	0792	01	BONNER	9	48 21	116 46	4900				S	USFS EXPERIMENTAL FOR
BLACKFOOT 2 SSW	0915	09	BINGHAM	12	43 10	112 21	4487	5P	5P		H	RADIO STATION KBLI
BLISS	1002	07	GOODING	12	42 57	115 00	3275	6P	6P			NORTH SIDE CANAL CO
BOGUS BASIN	1014	04	BOISE	8	43 46	116 06	6196				S	NATL WEATHER SERVICE
BOISE 3 E	1016	05	ADA	2	43 37	116 08	3377				C	MILTON JOHNSTON
BOISE 7 N	1017	05	ADA	2	43 43	116 12	3885	8P	8P			EARL S OURADA
BOISE LUCKY PEAK DAM	1018	05	ADA	12	43 33	116 04	2840	8A	8A		C	CORPS OF ENGINEERS
BOISE WSO AP R	1022	05	ADA	12	43 34	116 13	2838	MID	MID		C HJ	NATL WEATHER SERVICE
BONANZA	1050	04	CUSTER	11	44 22	114 44	6420				S	NATIONAL WEATHER SERV
BONNERS FERRY 1 SW	1079	01	BOUNDARY	5	48 41	116 19	1860	5P	5P		C H	ARLO T GRUNERUD
BOSTETTER GS	1091	06	CASSIA	12	42 10	114 12	7500				S	SOIL CONSERVATION SERV
BROWNLEE DAM	1180	04	ADAMS	12	44 50	116 52	1844	8A	8A			IDAHO POWER COMPANY
BRUCE MEADOWS	1186	04	VALLEY	11	44 25	115 19	6390				S	U S FOREST SERVICE
BRUNEAU	1195	05	OWYHEE	12	42 53	115 48	2530	6P	6P			JUDY L. KING
BURLEY FACTORY	1298	07	CASSIA	12	42 33	113 48	4140				C	AMALGAMATED SUGAR CO
BURLEY FAA AP	1303	07	CASSIA	12	42 32	113 46	4146	MID	MID		H	FED AVIATION AGENCY
BURNT KNOB	1317	04	IDAHO	11	45 43	115 01	6400				S	U S FOREST SERVICE
CABINET GORGE	1363	01	BONNER	9	48 05	116 04	2257	5P	5P			WASH WATER POWER CO
CALDER	1370	04	SHOSHONE	10	47 16	116 11	2096				C	WILLIAM K. JONES
CALDWELL	1380	05	CANYON	2	43 40	116 41	2370	MID	5P			TWIN CITIES BRDCSTNG CO
CAMBRIDGE	1408	05	WASHINGTON	12	44 34	116 41	2650	6P	6P			STUART DOPF
CAMBRIDGE 2 NE	1410	05	WASHINGTON	12	44 35	116 38	2660				C	HOWARD C MARTI
CAREY 2 SSE	1472	07	BLAINE	12	43 17	113 56	4770				C	MRS MILLARD L. MEANEA
CASCADE 1 NW	1514	04	VALLEY	8	44 32	116 03	4896	4P	4P		C H	U S BUR RECLAMATION
CASTLEFORD 2 N	1551	07	TWIN FALLS	12	42 33	114 52	3825	5P	5P			MR EARL HEIDEL
CAYUSE CREEK	1577	04	CLEARWATER	3	46 40	115 04	3500				S	SOIL CONSERVATION SERV.
CENTERVILLE ARBAUGH RH	1636	04	BOISE	2	43 54	115 51	4300		6P		H	MRS XINIA JONES
CHALLIS	1663	08	CUSTER	11	44 30	114 14	5175	8A	8A		C	U S FOREST SERVICE
CHILLY BARTON FLAT	1671	08	CUSTER	6	43 59	113 49	6260	5P	5P			JAMES E. DAYLEY
CLARKIA RANGER STATION	1831	04	SHOSHONE	10	47 01	116 15	2835	4P	4P		C	U S FOREST SERVICE
COBALT	1932	04	LEMHI	11	45 05	114 14	5010	5P	5P		H	MRS. ELSIE M. SCHMUCK
COEUR D'ALENE 1 E	1956	01	KOOTENAI	4	47 41	116 45	2158	5P	5P		C H	U S FOREST SERVICE
CONDA	2071	10	CARIBOU	12	42 43	111 33	6200	8A	8A			J R SIMPLOT CO
COTTONWOOD	2154	02	IDAHO	3	46 01	116 20	3400	8A	8A		H	LLOYD D ROSE
COTTONWOOD 2 WSW	2159	02	IDAHO	3	46 02	116 23	3945				C	SABI FREI
COUNCIL	2187	05	ADAMS	12	44 44	116 26	2950	5P	5P		C H	U S FOREST SERVICE
CRATERS OF THE MOON NM	2260	09	BUTTE	6	43 28	113 34	5897	5P	5P		H	CRATERS OF THE MOON N M
DEADWOOD DAM	2385	04	VALLEY	8	44 19	115 38	5375	4P	4P		C H	U S BUR RECLAMATION
DEADWOOD SUMMIT	2395	04	VALLEY	11	44 32	115 34	7000				S	NATL WEATHER SERVICE
DECEPTION CREEK	2422	04	KOOTENAI	4	47 44	116 29	3060				S	COEUR D'ALENE N F
DEER FLAT DAM	2444	05	CANYON	12	43 35	116 45	2510	7P	7P			CARL PADOUR
DIXIE	2575	04	IDAHO	11	45 33	115 28	5610	8A	8A			MRS ZILPHA L WENZEL
DORIS CREEK	2634	04	CLEARWATER	3	46 35	115 23	4750				S	U S FOREST SERVICE
DRIGGS	2676	10	TETON	12	43 44	111 07	6116	5P	5P			EDITH STEVENS
DRY CREEK FLAT	2696	10	ONEIDA	1	42 15	112 06	6350				S	SOIL CONSERVATION SERV
DRY FORK SUMMIT	2700	09	BUTTE	6	43 35	113 41	7300				S	NATIONAL WEATHER SERV
DUBOIS EXP STATION	2707	09	CLARK	6	44 15	112 12	5452	5P	5P		C H	INTERMOUNTAIN FRST & RG
DUBOIS 34 W	2722	08	CLARK	6	44 11	112 56	6180	5P	5P			CLOSED 6/30/72
DWORSHAK FISH HATCHERY	2845	03	CLEARWATER	3	46 30	116 18	995	8A	8A		C	DWORSHAK NATL FISH HAT
ELK CITY	2875	04	IDAHO	3	45 49	115 26	4058	8A	8A		H	MISS DAWN M NELSON
ELK RIVER 1 S	2892	04	CLEARWATER	3	46 46	116 11	2918	8A	8A		C	RUSSELL ECK
EMIGRANT SUMMIT	2927	10	BEAR LAKE	1	42 22	111 34	7350				S	NATL WEATHER SERVICE
EMMETT 2 E	2942	05	GEM	2	43 52	116 28	2500	5P	5P			JUDITH HARPER
ENAVILLE 2	2971	04	SHOSHONE	4	47 34	116 15	2400				C	MRS HAROLD KUISTI

SEE REFERENCE NOTES FOLLOWING STATION INDEX

STATION INDEX

STATION	INDEX NO.	DIVISION	COUNTY	DRAINAGE	LATITUDE	LONGITUDE	ELEVATION	OBSERVATION TIME AND TABLES: TEMP.	PRECIP.	EVAP.	SPECIAL (SEE NOTES)	OBSERVER
FAIRFIELD RANGER STA	3108	04	CAMAS	12	43 21	114 47	5065	5P	5P		H	U S FOREST SERVICE
[illegible]	[illegible]	03	IDAHO	3	46 06	115 33	1585	8A	8A		C	SHEILA S WRIGHT
[illegible]	3252	06	OWYHEE	12	43 14	116 54	5800				S	WTMSTR-FRANK W ELFERING
FORT HALL INDIAN AGNCY	3297	09	BINGHAM	12	43 02	112 26	4460	5P	5P			FORT HALL IR PROJ
FORTY NINE MEADOWS	3314	04	SHOSHONE	3	47 06	115 53	4800				S	NATL WEATHER SERVICE
GALENA SUMMIT	[illegible]	04	BLAINE	12	43 53	114 42	8800				S	US SOIL CON SERVICE
GARDEN VALLEY RS	3448	04	BOISE	8	44 04	115 55	3212	5P	5P			U S FOREST SERVICE
[illegible]	3554	08	LEMHI	11	45 33	113 57	4480	5P	5P		H	DANIEL C AMES
GILMORE SUMMIT RANCH	3576	08	CUSTER	11	44 19	113 31	6580				S	NATL WEATHER SERVICE
GLENNS FERRY	3631	05	ELMORE	12	42 56	115 19	2510	8A	8A		H	THREE ISLAND STATE PARK
GOODING	3677	07	GOODING	12	42 55	114 42	3560				C	ST-IDAHO DEPT OF E & CS
[illegible]	3732	10	CARIBOU	1	42 35	111 44	5550	5P	5P		C	UTAH PWR & LIGHT CO
[illegible]	3736	04	BOISE	8	44 09	115 10	5130				S	U S FOREST SERVICE
[illegible]	3760	05	OWYHEE	12	43 00	116 08	2400	6P	6P			MRS. ALMA MEYERS
GRANGEVILLE	3771	02	IDAHO	3	45 55	116 08	3355	10P	10P			WS OBSERVER
GRANGEVILLE 11 SE	3780	04	IDAHO	3	45 50	115 56	2250	5P	5P			MRS. AL SCHWARTZ
GRASMERE 8 S	3811	06	OWYHEE	12	42 16	115 53	5130				C	BILL TINDALL
GROUSE	3882	04	CUSTER	6	43 42	113 37	6100	5P	5P			LYNN KEELE
GUNNEL GUARD STATION	[illegible]	10	CASSIA	12	42 05	113 12	5880				S	NATL WEATHER SERVICE
HAILEY RANGER STATION	3942	04	BLAINE	12	43 31	114 18	5328	8A	8A		H	U S FOREST SERVICE
HAMER 4 NW	3964	03	JEFFERSON	6	43 58	112 16	4791	5P	5P			U S F & W L SERVICE
HARD CREEK G S	3980	04	IDAHO	8	45 10	116 00	7100				S	U S FOREST SERVICE
[illegible]	4140	07	JEROME	12	42 36	114 08	4060	5P	5P			NORTH SIDE CANAL CO
HEADQUARTERS	4150	04	CLEARWATER	3	46 38	115 48	3138	8A	8A			POTLATCH FORESTS INC
[illegible]	4230	10	CARIBOU	12	42 55	111 29	6350	5P	5P		C H	VANN CHRISTENSEN
[illegible]	4268	04	CAMAS	12	43 18	115 03	5090	5P	5P			ELMER T BENNETT
HOLLISTER	4295	06	TWIN FALLS	12	42 21	114 34	4525	5P	5P			SALMON RIVER CANAL CO
HOWE	4384	07	BUTTE	6	43 47	113 00	4820	5P	5P			MRS DARRAY MILLER
[illegible]	4442	04	BOISE	2	43 50	115 50	3965	5P	5P			FRED A PROFFER
IDAHO FALLS 2 ESE	[illegible]	09	BONNEVILLE	12	43 29	112 01	4765	5P	5P			KID-TV STATION
IDAHO FALLS 16 SE	4456	10	BONNEVILLE	12	43 21	111 47	5850	8P	8P		C	GEORGE W MEYER
IDAHO FALLS FAA AP	[illegible]	09	BONNEVILLE	12	43 31	112 04	4730	MID	MID		H	FED AVIATION AGENCY
IDAHO FALLS 46 W	4460	09	BUTTE	6	43 32	112 57	4938	MID	MID		C HJ	NATL WEATHER SERVICE
[illegible]	4464	09	BONNEVILLE	12	43 35	112 06	4788				G	MR. GARY CLEVERLY
[illegible]	4475	06	OWYHEE	2	42 01	115 20	5850				S	CHRIS CALLEN
ISLAND PARK DAM	4598	10	FREMONT	12	44 25	111 24	6300	5P	5P	5P	H	U S BUR RECLAMATION
JACKSON PEAK	4612	04	BOISE	8	44 03	115 27	7050				S	SOIL CONSERVATION SERV.
JEROME	4670	07	JEROME	12	42 44	114 31	3740	5P	5P			NORTH SIDE CANAL CO
JOHNSON GUARD STATION	4709	10	CARIBOU	12	42 43	111 12	6811				S	U S FOREST SERVICE
JORDAN VALLEY 41 S	4726	06	OWYHEE	13	42 24	117 02	5100				S	BILL ROSS
KAMIAH	4793	03	LEWIS	3	46 14	116 01	1212		8A			C RICHARD BOVEY
KETCHUM 17 WSW	4840	04	BLAINE	12	43 37	114 41	8421				S	SOIL CONSERVATION SERV.
KETCHUM R S	4845	04	BLAINE	12	43 41	114 21	5890	8A	8A		C H	U S FOREST SERVICE
KILGORE	4908	10	CLARK	6	44 24	111 53	6150	5P	5P		H	MRS ROY MC GOVERN
[illegible]	5011	03	IDAHO	3	46 09	115 59	1260	5P	5P			E T GILROY
KUNA 2 NNE	5038	05	ADA	2	43 31	116 24	2685	6P	6P			HARRY U GIBSON
KUNA 3 E	[illegible]	05	ADA	12	43 29	116 21	2775				G	JAMES J. MC COY
LEADORE	5169	08	LEMHI	11	44 41	113 22	6118				C	DONALD B NOBLE
[illegible]	5177	08	LEMHI	11	44 41	113 21	5968	5P	5P			JACK WEIGAND
LEATHERMAN PASS	[illegible]	08	CUSTER	6	44 06	113 45	9800				S	NATL WEATHER SERVICE
LEWISTON WSO AP R	5241	03	NEZ PERCE	3	46 23	117 01	1413	MID	MID		C HJ	NATL WEATHER SERVICE
LIFTON PUMPING STATION	5275	10	BEAR LAKE	1	42 07	111 18	5926	MID	MID	MID		UTAH PWR & LIGHT CO
LOLO PASS	5356	04	IDAHO	3	46 38	114 33	5199				S	U S FOREST SERVICE
LOWMAN 3 E NO 2	5426	04	BOISE	8	44 05	115 34	3975	5P	5P			MRS LORRAINE SELLMAN
[illegible]	5432	01	BONNER	9	48 22	116 12	6360				S	U S FOREST SERVICE
MACKAY RANGER STATION	[illegible]	08	CUSTER	6	43 55	113 37	5897	3P	3P		C	U S FOREST SERVICE
[illegible]	[illegible]	08	CUSTER	6	43 57	113 40	6000	6P	6P	6P		BIG LOST IRRIGATION CO.
[illegible]	[illegible]	07	BLAINE	12	43 15	114 22	4930	5P	5P			GERALD L BEAN
[illegible]	5544	10	ONEIDA	1	42 12	112 15	4600	7P	7P		C	JUNIUS L CROWTHER
[illegible]	[illegible]	10	ONEIDA	1	42 10	112 19	4467	5P	5P		H	MARGARET W JONES
MALTA 2 E	[illegible]	09	CASSIA	12	42 18	113 17	4540	6P	6P			GEORGE STANTON
MALTA RANGER STATION R	[illegible]	09	CASSIA	12	42 19	113 22	4510				C	U S FOREST SERVICE
MASSACRE ROCKS ST PK	5678	09	POWER	12	42 40	113 00	4230	6P	6P			MASSACRE R/CKS ST PK
MAY 8 ENE	[illegible]	08	LEMHI	6	44 39	113 45	6800				S	NATL WEATHER SERVICE
MAY	[illegible]	08	LEMHI	11	44 36	113 55	5110	5P	5P			MRS NORMA HERRIN
[illegible]	[illegible]	04	VALLEY	8	44 54	116 07	5025	4P	4P		C H	U S FOREST SERVICE
MIDDLE FORK LODGE	5897	04	CUSTER	11	44 43	115 01	4480	8A	8A			MIDDLE FORK LODGE
MILL CREEK SUMMIT	[illegible]	04	CUSTER	11	44 28	114 30	8794				S	NATL WEATHER SERVICE
MINIDOKA 10 WNW	5972	07	MINIDOKA	12	42 47	113 40	4290	8A	8A			JACK LOTT

SEE REFERENCE NOTES FOLLOWING STATION INDEX

STATION INDEX

STATION	INDEX NO.	DIVISION	COUNTY	DRAINAGE #	LATITUDE	LONGITUDE	ELEVATION	OBSERVATION TIME AND TABLES: TEMP.	PRECIP.	EVAP.	SPECIAL (SEE NOTES)	OBSERVER
MINIDOKA DAM	5980	07	MINIDOKA	12	42 40	113 29	4210	5P	5P			NATL WILDLIFE REFUGE
MONTPELIER RANGER STA	6053	10	BEAR LAKE	1	42 19	111 18	5960	8A	8A		H	U S FOREST SERVICE
MORES CREEK SUMMIT	6077	04	BOISE	2	43 56	115 40	5990				S	SOIL CONSERVATION SERV.
MOOSE CREEK	6082	04	LEMHI	11	45 39	113 58	6200				S	U S FOREST SERVICE
MOOSE CREEK RANGER STA	6087	04	IDAHO	3	46 08	114 55	2480				S	U S FOREST SERVICE
MOSCOW 5 NE	6148	02	LATAH	7	46 48	116 55	3000			C		UNIVERSITY OF IDAHO
MOSCOW-UNIV OF IDAHO	6152	02	LATAH	7	46 44	116 58	2660	5P	5P	5P G		UNIVERSITY OF IDAHO
MOUNTAIN HOME	6174	05	ELMORE	12	43 09	115 43	3185	10A	10A	C		RADIO KFLI
MUD FLAT	6208	06	OWYHEE	13	42 36	116 34	5500				S	SOIL CONSERVATION SERV
MULLAN	6230	04	SHOSHONE	4	47 28	115 48	3319			C		BRUNO E AIRAS
MULLAN PASS	6237	04	SHOSHONE	4	47 27	115 40	5963				S	NATL WEATHER SERVICE
NEW MEADOWS RANGER STA	6388	04	ADAMS	11	44 58	116 17	3870	8A	8A			U S FOREST SERVICE
NEZPERCE	6424	02	LEWIS	3	46 15	116 15	3145	7P	7P		H	FRED VOGEL JR
NEZ PERCE PASS	6430	04	IDAHO	3	45 43	114 30	6587				S	U S FOREST SERVICE
NORTH STAR RANCH	6493	04	IDAHO	3	45 55	114 50	2800	9A	9A			CAROLYN WOLFINBARGER
OAKLEY	6542	10	CASSIA	12	42 14	113 53	4600	6P	6P		H	ROBERT WHITTLE
OLA 4 S	6590	05	GEM	8	44 08	116 17	2990	5P	5P	C		MRS. DOROTHY F. BEAL
OROFINO	6681	03	CLEARWATER	3	46 29	116 15	1027	3P	3P			U S POSTAL DEPT.
PALISADES DAM	6764	10	BONNEVILLE	12	43 21	111 13	5385	5P	5P	5P C		U S BUR RECLAMATION
PARK CREEK	6798	04	CUSTER	12	43 50	114 16	7700				S	NATL WEATHER SERVICE
PARMA EXPERIMENT STA	6844	05	CANYON	2	43 48	116 57	2215	8A	8A			U OF I EXPERIMENT STA
PAUL 1 ENE	6877	07	MINIDOKA	12	42 37	113 45	4210	8A	8A			AMALGAMATED SUGAR CO
PAYETTE	6891	05	PAYETTE	8	44 05	116 56	2150	5P	5P		H	G G BOLLINGER
PICABO	7040	07	BLAINE	12	43 18	114 04	4875	8A	8A			NICK PURDY
PIERCE	7046	04	CLEARWATER	3	46 30	115 48	3100			C		U S F S
PIERCE 2	7047	04	CLEARWATER	3	46 30	115 48	3080	9A	9A		H	THOMAS J HAMILTON
PINE 1 N	7077	04	ELMORE	2	43 30	115 18	4220				S	US GEOLOGICAL SURVEY
PLUMMER 3 WSW	7188	01	BENEWAH	4	47 19	116 57	2970			C		BENARD J. LA SARTE
POCATELLO WSO AP R	7211	09	POWER	12	42 55	112 36	4454	MID	MID	C	HJ	NATL WEATHER SERVICE
PORTHILL	7264	01	BOUNDARY	5	49 00	116 30	1800	6P	6P		H	U S IMMIGRATION SERVICE
PORTHILL 1 SW	7269	01	BOUNDARY	5	49 00	116 30	1700			C		MRS. KATHRYN M. TRACHT
POTLATCH 3 NNE	7301	02	LATAH	7	46 58	116 53	2600	6P	6P		H	CLIFFORD J. FRENCH
POWELL	7320	04	IDAHO	3	46 31	114 41	3632	7A	7A		H	IDAHO DEPT OF HWYS
PRAIRIE	7327	04	ELMORE	2	43 30	115 35	4780			C		CLYDE J. COOK
PRESTON SUGAR FACTORY	7353	10	FRANKLIN	1	42 04	111 51	4720	8A	8A			AMALGAMATED SUGAR CO
PRIEST RIVER EXP STA	7386	01	BONNER	9	48 21	116 50	2380	5P	5P		H	U S FOREST SERVICE
PUTNAM MOUNTAIN	7465	10	BINGHAM	12	43 03	112 07	5667				S	FORT HALL IR PROJ
REED RANCH	7575	04	VALLEY	11	44 53	115 42	4100				S	U S FOREST SERVICE
REYNOLDS	7648	06	OWYHEE	12	43 12	116 45	3930	9A	9A		H	AGR RESEARCH SERVICE
RICHFIELD	7673	07	LINCOLN	12	43 04	114 09	4306	5P	5P		H	LESLIE F BUSHBY
RIGGINS	7706	03	IDAHO	11	45 25	116 18	1800	6P	6P			DAVID TATE
RIRIE 12 ESE	7727	10	BONNEVILLE	12	43 34	111 34	5520		5P			JOHN L JOLLEY
SAGE CREEK	8016	08	CUSTER	11	44 08	114 02	8000				S	NATL WEATHER SERVICE
ST ANTHONY 1 WNW	8022	09	FREMONT	12	43 58	111 43	4950	9A	9A			STATE YOUTH TRNG CENTER
SAINT MARIES	8062	01	BENEWAH	10	47 19	116 34	2220	4P	4P			U S FOREST SERVICE
SALMON 1 N	8080	08	LEMHI	11	45 11	113 45	3970	5P	5P			RADIO STATION KSRA
SANDPOINT EXP STATION	8137	01	BONNER	9	48 17	116 34	2100	5P	5P	C	H	SANDPOINT BRANCH EXP ST
SAWTELLE PEAK	8158	10	FREMONT	12	44 32	111 25	7720				S	U S BUREAU RECLAMATION
SEVEN DEVILS G.S.	8282	04	IDAHO	11	45 21	116 31	7150				S	U.S. FOREST SERVICE
SHAKE CREEK RANGER STA	8303	04	ELMORE	2	43 37	115 10	4727				S	SOIL CONSERVATION SERV.
SHOSHONE 1 WNW	8380	07	LINCOLN	12	42 58	114 26	3950	5P	5P			STATE DIV OF HWYS
SHOUP	8395	04	LEMHI	11	45 22	114 18	3400	5P	5P			FRANK VARIN
SLUG CREEK DIVIDE	8483	10	CARIBOU	12	42 34	111 18	7230				S	SOIL CONSERVATION SERV
SMITH CREEK	8509	01	BOUNDARY	5	48 57	116 36	3520				S	KANIKSU NATIONAL FOREST
SNOWBANK MOUNTAIN	8515	05	VALLEY	8	44 27	116 08	8280				S	NATL WEATHER SERVICE
SOLDIER CREEK ADM SITE	8548	04	CAMAS	12	43 29	114 49	5740				S	U S FOREST SERVICE
STANLEY	8676	04	CUSTER	11	44 14	114 54	6200	4P	4P			JERRY FUNDERBURG
STIBNITE STORAGE	8748	04	VALLEY	11	44 58	115 20	6500				S	NATL WEATHER SERVICE
STREVELL	8786	10	CASSIA	12	42 01	113 17	5290	5P	5P			WS OBSERVER
SUBLETT GUARD STATION	8802	10	POWER	12	42 22	112 58	5800				S	U S FOREST SERVICE
SUGAR	8818	09	MADISON	12	43 53	111 45	4890	5P	5P			GORDON E. JOHNSON
SWAN FALLS POWER HOUSE	8928	05	ADA	12	43 15	116 23	2325	5P	5P			IDAHO POWER COMPANY
SWAN VALLEY	8937	10	BONNEVILLE	12	43 27	111 20	5270	5P	5P		H	C.V. CAMPBELL
TENSED	9029	01	BENEWAH	4	47 10	116 55	2550	6P	6P			REV ERIC A FISCHER
TETONIA EXP STATION	9065	10	TETON	12	43 51	111 16	6170	5P	5P	C		U OF I EXPERIMENT STA
THREE CREEK	9119	06	OWYHEE	12	42 05	115 15	5460	5P	5P	C	H	PAULA BRACKETT
TRINITY LAKE GUARD STA	9202	04	ELMORE	2	43 38	115 26	7765				S	SOIL CONSERVATION SERV.
TROUTDALE GUARD STA	9233	04	ELMORE	2	43 43	115 38	3475				S	SOIL CONSERVATION SERV.
TWIN FALLS 3 SE	9299	07	TWIN FALLS	12	42 32	114 25	3765	8A	8A			AMALGAMATED SUGAR CO

SEE REFERENCE NOTES FOLLOWING STATION INDEX

STATION INDEX

STATION	INDEX NO.	DIVISION	COUNTY	DRAINAGE	LATITUDE	LONGITUDE	ELEVATION	OBSERVATION TIME AND TABLES: TEMP.	PRECIP.	EVAP.	SPECIAL (SEE NOTES)	OBSERVER
TWIN FALLS WSO	9303	07	TWIN FALLS	12	42 33	114 21	3960	8A	8A	8A	G	NATL WEATHER SERVICE
VIENNA MINE	9427	04	BLAINE	11	43 48	114 51	8920				S	SOIL CONSERVATION SERV.
WALLACE WOODLAND PARK	9498	04	SHOSHONE	4	47 30	115 53	2935	8A	8A			MRS. MARIAN L. DANCER
WARREN	9560	04	IDAHO	11	45 16	115 40	5907	5P	5P		H	JACK W PICKELL
WEBER CREEK	9626	10	CLARK	6	44 23	112 40	6700				S	SOIL CONSERVATION SERV
WEISER 2 SE	9638	05	WASHINGTON	12	44 14	116 57	2103	5P	5P			RADIO KWEI
WET CREEK SUMMIT	9730	08	CUSTER	6	44 02	113 28	7600				S	NATL WEATHER SERVICE
WILLOW FLAT	9830	10	FRANKLIN	1	42 09	111 38	6100				S	US SOIL CON SERVICE
WINCHESTER 1 SW	9846	02	LEWIS	3	46 13	116 38	4180	6P	6P			HARVEY S. HUMPHREY
YELLOW PINE 7 S	9951	04	VALLEY	11	44 47	115 30	5100	8A	8A		C	MRS BARBARA FRY

SEE REFERENCE NOTES FOLLOWING STATION INDEX

REFERENCE NOTES

Additional information regarding the climate of this State may be obtained by writing to the National Climatic Center, Federal Building, Asheville, N.C. 28801, or to any Weather Service Office near you. Additional precipitation data are contained in the "HOURLY PRECIPITATION DATA" for this State.

DIMENSIONAL UNITS: Unless otherwise indicated, dimensional units used in this bulletin are: Temperature in °F, precipitation and evaporation in inches and wind movement in miles. Monthly degree day totals are the sums of the negative departures of average daily temperatures from 65°F. In "Supplemental Data" table directions entered in figures are tens of degrees. Resultant wind is the vector sum of wind directions and speeds divided by the number of observations.

OBSERVATION TIME: The Station Index shows observation times in local standard time. During the summer months some observers take the observations on daylight saving time. Snow on ground in the "Snowfall and Snow on Ground" table is at observation time for all except National Weather Service Offices and FAA stations. For these stations snow on ground values are at 4:00 a.m., P.s.t. and 5:00 a.m., m.s.t., except Idaho Falls 46 W, which is 8:00 a.m., m.s.t. Data in the "Extremes" table, "Daily Precipitation" table, "Daily Temperature" table, "Evaporation and Wind" table, and snowfall in the "Snowfall and Snow on Ground" table, when published, are for the 24 hours ending at time of observation.

EVAPORATION is measured in the standard Weather Service-type pan of 4-foot diameter unless otherwise shown by footnote following the Evaporation and Wind table. Max and Min values in the Evaporation and Wind table are extremes of temperature of water in pan as recorded during 24 hours ending at time of observation. Wind is the total wind movement in miles over the evaporation pan as determined by a continuous anemometer recorder located 6-8 inches above the pan.

WATER EQUIVALENT values published in the "Snowfall and Snow on Ground" table are the water equivalent of snow, sleet, or ice on the ground. Samples for obtaining measurements are taken from different points for successive observations; consequently, occasional drifting and other causes of local variability in the snowpack may result in apparent inconsistencies in the record. Time of observation 10:00 a.m., P.s.t.

SNOWFALL: Entries of snowfall in the "Monthly Summarized Data" table, the "Snowfall and Snow on Ground" table, and in the "Seasonal Snowfall" table, include snow and sleet. Entries of snow on ground include snow, sleet, and ice.

NORMALS for all stations are climatological standard normals based on the period 1941-1970.

DIVISIONS, as used in this publication, became effective with data for January 1957.

STATION NAMES: Figures and letters following the station name, such as 12 SSW, indicate distance in miles and direction from the post office.

SEASONAL TABLES: Monthly and seasonal snowfall and heating degree days for the 12 months ending with the preceding June data will be carried in the July issue of this bulletin.

EVAPORATION AND WIND TABLE:	Lifton Pumping Station	: Pan is of stainless steel.
DAILY SOIL TEMPERATURES TABLE:	Aberdeen Exp Station	: Delco loam, bare soil, non-irrigated. Slope 1 percent to SSE. Max and min for 24 hours ending at 8 a.m. Palmer dial soil thermometer.
	Idaho Falls 6 NW	: Pancheri silt loam, bare ground, gravel covered, non-irrigated. Slope 1 percent to NE. Max and min for 24 hours ending at 8 a.m. Palmer dial soil thermometer.
	Kuna 3 E	: Elijah silt loam, eroded, clipped bluegrass sod cover, irrigated. Max and min for 24 hours ending at 6 p.m. Palmer dial soil thermometer.
	Moscow - Univ of Idaho	: Soil - (unnamed) silt loam, wheatgrass, sprinkled. Slope 2 percent to E. Max and min for 24 hours ending at 5 p.m. Bristow recording soil thermometers.
	Twin Falls WSO	: Portneuf silt loam, bluegrass covered, nonirrigated. Slope 1 percent to N. Max and min for 24 hours ending at 8 a.m. 4-inch thermometer - Taylor recording. Other depths - Palmer dial soil thermometer.

LATE REPORTS AND CORRECTIONS will be carried only in the June and December issues of this bulletin.

INTERPOLATED VALUES for monthly precipitation totals may be found in the annual issue of this publication.

IN THE DATA TABLES THE SYMBOLS AND LETTERS WHEN USED INDICATE THE FOLLOWING:

- No record in the "Supplemental Data" table, "Daily Precipitation" table, "Evaporation and Wind" table, "Snowfall and Snow on Ground" table, "Daily Soil Temperatures" table, and the Station Index.

  No record in the "Monthly Summarized Data" table and the "Daily Temperature" table is indicated by no entry.

+ And also on an earlier date or dates.

++ Highest observed one minute windspeed. This station is not equipped with an instrument to measure fastest mile data.

* Amount included in following measurement, time distribution unknown.

// Gage is equipped with a windshield.

B Adjusted to a full month.

D Water equivalent of snowfall wholly or partly estimated, using a ratio of 1 inch water equivalent to every 10 inches of new snowfall.

E Amount is partially estimated.

M One or more days of record missing; if average value is entered, less than 10 days record is missing. See "Daily Temperature" table for detailed daily record. Degree day data, if carried for this station, have been adjusted to represent the value for a full month.

R Amounts from recording gage. (These amounts are essentially accurate but may vary slightly from the amounts to be published later in Hourly Precipitation Data.)

T Trace, an amount too small to measure.

V Includes total for previous month.

IN THE STATION INDEX THE SYMBOLS AND LETTERS WHEN USED INDICATE THE FOLLOWING:

AR This entry in time of observation column in Station Index means after rain.

C Recording Rain Gage Station. Hourly precipitation values are processed for special purposes, and are published later in the "Hourly Precipitation Data" bulletin. If daily amounts are published in "Climatological Data" bulletin they are from a separate non-recording gage, except where indicated by reference 'R'. Such amounts may differ from amounts published from the recording gage in the "Hourly Precipitation Data" bulletin.

G "Soil Temperature" table.

H "Snowfall and Snow on Ground" table. Omission of data in any month indicates no snowfall and/or snow on ground in that month.

J "Supplemental Data" table.

SS This entry in time of observation column in Station Index means observation made near sunset.

VAR This entry in time of observation column in Station Index means variable.

\# Thermometers are generally exposed in a shelter located a few feet above sod-covered ground; however, this reference indicates that the thermometers are exposed in a shelter located on the roof of a building.

‡ DRAINAGE CODE: 1-BEAR 2-BOISE 3-CLEARWATER 4-COEUR D'ALENE 5-KOOTENAI 6-LOST 7-PALOUSE 8-PAYETTE 9-PEND OREILLE 10-ST. JOE 11-SALMON 12-SNAKE 13-OWYHEE

Stations appearing in the tables with no data were either missing or received too late to be included in this issue.

General weather conditions in the U.S. for each month are described in the CLIMATOLOGICAL DATA NATIONAL SUMMARY and STORM DATA.

Information concerning the history of changes in locations, elevations, exposure, etc., of substations through 1955 may be found in the publication "Substation History" for this State, price 40 cents. Similar information for regular National Weather Service Offices may be found in the latest annual issue of Local Climatological Data, price 15 cents. These publications may be obtained from the National Climatic Center at the address shown above.

Subscription Price: $2.50 a year for each section including annual summary; $1.00 additional for foreign mailing; 20¢ single copy; 20¢ annual summary. Make checks payable to Department of Commerce, NOAA; send payments and orders to: National Climatic Center, Federal Building, Asheville, N. C. 28801. Attn: Publications.

I certify that this is an official publication of the National Oceanic and Atmospheric Administration, and is compiled from records on file at the National Climatic Center, Asheville, North Carolina 28801.

William H. Hoggard
Director, National Climatic Center

USCOMM-NOAA-ASHEVILLE, N.C.11/05/74-1080

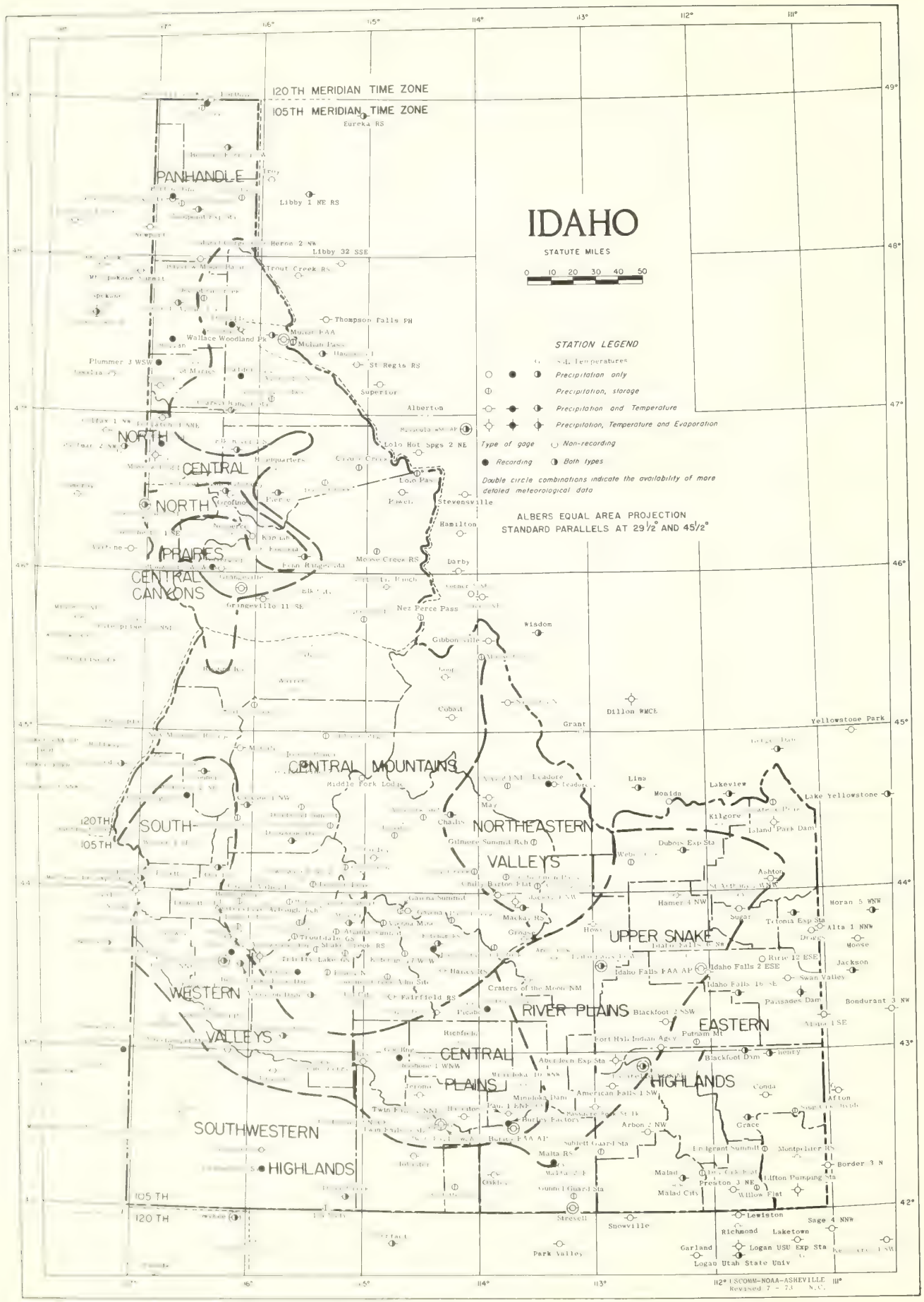
IDAHO
STATUTE MILES
0 10 20 30 40 50
STATION LEGEND
Precipitation only
Precipitation, storage
Precipitation and Temperature
Precipitation, Temperature and Evaporation
Type of gage
Non-recording
Recording
Both types
Double circle combinations indicate the availability of more detailed meteorological data
ALBERS EQUAL AREA PROJECTION
STANDARD PARALLELS AT 29½° AND 45½°
120TH MERIDIAN TIME ZONE
105TH MERIDIAN TIME ZONE
PANHANDLE
NORTH CENTRAL
NORTH PRAIRIES
CENTRAL CANYONS
CENTRAL MOUNTAINS
NORTHEASTERN VALLEYS
SOUTH-
WESTERN VALLEYS
UPPER SNAKE RIVER PLAINS
EASTERN HIGHLANDS
CENTRAL PLAINS
SOUTHWESTERN HIGHLANDS
Eureka RS
Libby 1 NE RS
Heron 2 NW
Libby 32 SSE
Trout Creek RS
Thompson Falls PH
Wallace Woodland Pk
Mullan Pass
Plummer 3 WSW
St Regis RS
Superior
Alberton
Lolo Hot Spgs 2 NE
Lolo Pass
Stevensville
Hamilton
Darby
Meadow Creek RS
Grangeville 11 SE
Nez Perce Pass
Wisdom
Gibbonsville
Cobalt
Dillon WMCE
Grant
Yellowstone Park
Middle Fork Lodge
Leadore
Lima
Monida
Lakeview
Lake Yellowstone
Kilgore
Island Park Dam
Chadron
Gilmore Summit Rch
Dubois Exp Sta
Ashton
Chilly Barton Flat
Hamer 4 NW
Sugar
Tetonia Exp Sta
Moran 5 WNW
Alta 1 NNW
Moose
Macks RS
Troutdale GS
Idaho Falls 2 ESE
Ririe 12 ESE
Jackson
Swan Valley
Idaho Falls 16 SE
Craters of the Moon NM
Fairfield RS
Pleasant
Blackfoot 2 SSW
Palisades Dam
Bondurant 3 NW
Alpine 1 SE
Richfield
Putnam Mt
Fort Hall Indian Agcy
Blackfoot Dam
Henry
Aberdeen Exp Sta
Jerome
Minidoka 10 WNW
Minidoka Dam
American Falls 1 NW
Conda
Afton
Twin Falls
Burley Factory
Arbon 2 NW
Grace
Sublett Guard Sta
Malta RS
Emigrant Summit
Montpelier RS
Malad
Preston 3 NE
Lifton Pumping Sta
Malad City
Willow Flat
Border 3 N
Gooding
Gooding 1 Guard Sta
Strevell
Snowville
Lewiston
Sage 4 NNW
Richmond
Laketown
Garland
Logan USU Exp Sta
Logan Utah State Univ
Park Valley
112° ESSCOMM-NOAA-ASHEVILLE 111°
Revised 7 - 73 N.C.

U S DEPARTMENT OF COMMERCE
NATIONAL CLIMATIC CENTER
FEDERAL BUILDING
ASHEVILLE, N C 28801

POSTAGE AND FEES PAID
U S DEPARTMENT OF COMMERCE
COM 210

U.S. MAIL

FIRST CLA

AMERICAN REVOLUTION BICENTENNIAL
1776-1976

ctober 1974 Volume 77 Number 10

Climatological Data

DAHO

emperature and Precipitation Extremes

GHEST TEMPERATURE			
LENNS FERRY	90	DATE	02
WEST TEMPERATURE			
4 STATIONS	10	DATE	22+
EATEST TOTAL PRECIPITATION			
ALAD	3.07		
AST TOTAL PRECIPITATION			
ANDPOINT EXP STATION	T		
EATEST 1 DAY PRECIPITATION			
MERICAN FALLS 1 SW	1.21	DATE	24
EATEST TOTAL SNOWFALL			
ILGORE	10.5		
EATEST DEPTH OF SNOW			
SLAND PARK DAM	6	DATE	21

CLEMSON UNIVERSITY LIBRARY
JAN 6 1975
SCI., TECH. & AGR. DIV.

Effective January 1, 1975 there will be a price increase for this publication as a result of increased labor, material and postage costs. New prices are: Subscription price $4.50 per year for each section including annual summary; $4.70 additional for foreign mailing; 35 cents single copy; 30 cents annual summary.

oaa NATIONAL OCEANIC AND ATMOSPHERIC ADMINISTRATION / ENVIRONMENTAL DATA SERVICE / ASHEVILLE, N.C.

SUPPLEMENTAL DATA

IDAHO
OCTOBER 1974

	WIND (SPEED - M.P.H.)						RELATIVE HUMIDITY AVERAGES- PERCENT STANDARD OF TIME MOUNTAIN				NUMBER OF DAYS WITH PRECIPITATION							PERCENT OF POSSIBLE SUNSHINE	AVERAGE SKY COVER SUNRISE TO SUNSET
	RESULTANT DIRECTION	RESULTANT SPEED	AVERAGE	FASTEST MILE	DIRECTION OF FASTEST MILE	DATE OF FASTEST MILE	05	11	17	23	TRACE	.01-.09	.10-.49	.50-.99	1.00-1.99	2.00 AND OVER	TOTAL		
BOISE WSO AP	32	0.7	6.9	30	NW	20	65	52	41	62	2	3	3	1	0	0	9	70	5.0
LEWISTON WSO AP				%			68	54	37	55	3	2	0	0	0	0	5	-	5.2
POCATELLO WSO AP	24	2.4	7.1	37	SW	09	77	55	44	66	1	1	7	1	0	0	10	69	5.3

% PEAK GUST

SEE REFERENCE NOTES FOLLOWING STATION INDEX

MONTHLY SUMMARIZED STATION AND DIVISIONAL DATA

IDAHO
OCTOBER 1974

STATION	TEMPERATURE									NO. OF DAYS				PRECIPITATION							NO. OF DAYS		
										MAX.		MIN.						SNOW, SLEET					
	AVERAGE MAXIMUM	AVERAGE MINIMUM	AVERAGE	DEPARTURE FROM NORMAL	HIGHEST	DATE	LOWEST	DATE	DEGREE DAYS	90° OR ABOVE	32° OR BELOW	32° OR BELOW	0° OR BELOW	TOTAL	DEPARTURE FROM NORMAL	GREATEST DAY	DATE	TOTAL	MAX. DEPTH ON GROUND	DATE	.10 OR MORE	.50 OR MORE	1.00 OR MORE
■ ■ ■ PANHANDLE 01																							
BAYVIEW MODEL BASIN	58.5	28.5M	43.5M		77	18	18	6	670	0	0	25	0	.07		.05	3	.0	0		0	0	0
BONNERS FERRY 1 SW	62.2M	30.4M	46.3M	.6	73	18	22	6	572	0	0		0	.04	- 2.35	.04	2	.0	0		0	0	0
CABINET GORGE	63.0	32.2	47.6		72	18+	23	6	530	0	0	16	0	.07		.04	27	.0	0		0	0	0
COEUR D'ALENE 1 E	67.7	34.7	51.2	2.4	80	18	26	6	421	0	0	13	0	.06	- 2.32	.04	2	.0	0		0	0	0
PORTHILL	59.8	30.9	45.4	.3	70	2	24	25+	601	0	0	20	0	.04	- 1.87	.02	28+	.0	0		0	0	0
PRIEST RIVER EXP STA	61.8	28.3	45.1	.6	73	18	18	6+	611	0	0	27	0	.18	- 3.04	.15	27	.0	0		1	0	0
SAINT MARIES	68.0	31.2	49.6	1.4	80	18	23	6	470	0	0	19	0	.03	- 2.58	.03	2	.0	0		0	0	0
SANDPOINT EXP STATION	62.3	28.1	45.2	- .5	70	1	18	5	606	0	0	26	0	T	- 3.32	T	27+	.0	0		0	0	0
TENSED	66.2	25.9	46.1		81	18	12	6+	581	0	0	26	0	.07		.07	31	.0	0		0	0	0
DIVISION			46.7	.3										.06	- 2.67			.0					
■ ■ ■ NORTH CENTRAL PRAIRIES 02																							
COTTONWOOD	66.2	37.2	51.7		78	17+	23	7	405	0	0	7	0	.28		.10	29	.0	0		1	0	0
GRANGEVILLE	63.5	30.3	46.9	- .2	80	1	16	6	555	0	0	21	0	.99	- 1.10	.35	31+	.0	0		3	0	0
MOSCOW-UNIV OF IDAHO	66.3	34.5	50.4	1.3	78	17+	21	6	446	0	0	13	0	.05	- 1.90	.03	29	.0	0		0	0	0
NEZPERCE	61.8	34.0	47.9	1.0	75	17+	19	6	525	0	0	11	0	.28	- 1.73	.07	11	T	0		0	0	0
POTLATCH 3 NNE	64.2	24.3M	44.3M	- 3.5	79	18	10	6	640	0	0	27	0	.10	- 2.02	.08	31	.0	0		0	0	0
WINCHESTER 1 SW	62.5	31.3	46.9		79	18	17	6	555	0	0	18	0	.30		.10	31	T	0		1	0	0
DIVISION			48.0	.7										.33	- 1.73			T					
■ ■ ■ NORTH CENTRAL CANYONS 03																							
DWORSHAK FISH HATCHERY	67.6M	36.7M	52.2M		81	1	28	6	391	0	0	5	0	.03		.01	30+	.0	0		0	0	0
FENN RANGER STATION	66.5	32.7	49.6	.1	79	1	23	6	469	0	0	13	0	.52	- 2.56	.37	21	.0	0		1	0	0
KOOSKIA	68.0	31.0	49.5	- 1.2	82	1	19	[illegible]	475	0	0	20	0	.25	- 2.35	.10	21	.0	0		1	0	0
LEWISTON WSO AP //R	65.8	40.4	53.1	1.3	82	1	31	6	362	0	0	1	0	.06	- 1.02	.05	31	.0	0		0	0	0
OROFINO	69.0	35.8	52.4	1.1	81	2+	28	7	383	0	0	11	0	.06	- 2.27	.03	28+	.0	0		0	0	0
RIGGINS	70.7	38.7	54.7	- .6	85	1	28	6	312	0	0	5	0	.15	- 1.38	.15	21	.0	0		1	0	0
DIVISION			51.9	- .1										.18	- 1.87			.0					
■ ■ ■ CENTRAL MOUNTAINS 04																							
ANDERSON DAM	67.2	37.5	52.4	.3	83	2	28	7+	383	0	0	7	0	.92	- .28	.48	9	T	0		3	0	0
ARROWROCK DAM	64.7	37.6	51.2	.9	82	2	27	7+	424	0	0	4	0	1.08	- .21	.43	10	.0	[illegible]		4	0	0
ATLANTA	62.0	28.2	45.1		76	3	17	5	608	0	0	23	0	1.20		.24	21	2.0	2	22+	6	0	0
AVERY R. S. NO 2	62.3	31.2	46.8	- 1.6	72	2+	23	6	560	0	0	17	0	.06	- 3.12	.03	5+	.0	0		0	0	0
BROWNLEE DAM	70.7	40.9	55.8		89	2	32	6	284	0	0	1	0	.09		.04	29	.0	0		0	0	0
CASCADE 1 NW	62.0	28.9	45.5	1.7	76	1	18	6	602	0	0	25	0	.82	- 1.08	.34	21	1.0	T	21	3	0	0
CLARKIA RANGER STATION	64.3	24.2	44.3		74	16+	14	6	636	0	0	29	0	.04		.02	5+	.0	0		0	0	0
COBALT	63.7	25.7	44.7		78	2	14	7	623	0	0	26	0	.75		.47	21	T	0		2	0	0
DEADWOOD DAM	63.2	27.4	45.3	3.0	76	2	15	6	605	0	0	26	0	1.26	- 1.20	.56	21	6.0	3	21	3	1	0
DIXIE	58.9	20.3	39.6		73	17	11	7	781	0	0	30	0	.56		.28	21	3.5	4	21	2	0	0
ELK CITY	64.5	23.3	43.9		79	20+	10	6	646	0	0	28	[illegible]	.95		.48	21	1.5	2	21	4	0	0
ELK RIVER 1 S	63.8	26.0	44.9		77	19	16	6	615	0	0	30	0	.01		.01	28	.0	0		0	0	0
FAIRFIELD RANGER STA	M	M	M				10	6		0	0		0					.0	0				0
GARDEN VALLEY RS	68.4	30.6	49.5	.9	82	2+	18	6	476	0	0	20	0	1.02	- .78	.63	21	.0	0		3	1	0
GRANGEVILLE 11 SE	68.0	34.5	51.3		84	1	23	6	417	0	0	11	0	.55		.41	21	.0	0		1	0	0
GROUSE	58.3	24.8	41.6		74	1	11	6	721	0	0	28	0	1.45	.82	.47	23	1.0	0		7	0	0
HAILEY RANGER STATION	62.3M	32.2M	47.3M	.7			14	7	539	0	0		0	1.46	.61	.45	9	.0	0		[illegible]	0	0
HEADQUARTERS	63.4	28.0	45.7		75	20+	18	6	590	0	0	26	0	.12		.05	21	.0	0		0	0	0
HILL CITY	65.1	28.2	46.7	2.3	80	2	11	6	566	0	0	22	0	1.63	.71	.65	[illegible]		0		5	1	0
IDAHO CITY	66.6	30.5	48.6	1.9	81	2	18	6	499	0	0	21	0	1.71	.01	.66	29	.0	0		3	2	0
KETCHUM R S	60.0M	23.3M	41.7M		75	3	12	6	718	0	0		0	1.32		.44	24	.0	0		5	0	0
LOWMAN 3 E NO 2	66.4M	30.3M	48.4M	2.3	81	1	20	6	508	0	0	18	0	1.11	- .96	.53	21	T	T	21	2	1	0
MC CALL	63.0	24.4	43.7	.5	75	19+	12	6	652	0	0	28	0	.36	- 1.98	.16	10	.0	0		2	0	0
MIDDLE FORK LODGE NEW MEADOWS RANGER STA	64.2	22.6	43.4	.5	78	19+	11	8+	662	0	0	30	0	.11	- 2.16	.06	10	.0	0		0	0	0
NORTH STAR RANCH	66.4	29.4	47.9		79	2	18	6	523	0	0	23	0	.64		.31	21	.0	0		3	0	0
PIERCE 2	65.8M	28.9M	47.4M	3.5	77	9			539	0	0	19	0	.05	- 3.60	.02	30	.0	0		0	0	0
POWELL	65.3	26.1	45.7		77	19	14	7+	591	0	0	30	[illegible]	.53		.31	21	T	T	21+	2	0	0
SHOUP	62.1	32.4	47.3		78	2+	25	6	544	0	0	20	0	.58		.43	21	.0	0		1	0	0
TAYLOR RANCH	62.5	28.8	45.7		81	3	22	7+	593	0	0	25	0	.46		.31	21	T	0		1	0	0
WALLACE WOODLAND PARK	65.2	30.1	47.7	1.7	78	19	21	6	530	0	0	21	0	.23	- 3.39	.14	5	.0	0		1	0	0
WARREN	60.6	23.1	41.9		71	1	12	18	712	0	0	30	0	.52		.52	21	5.0	3	21	1	1	0
YELLOW PINE 7 S	63.4	21.9	42.7		76	17	13	6	683	0	0	29	0	.57		.24	21	.0	0		3	0	0
DIVISION			46.2	1.8										.71	- 1.64			.6					
■ ■ ■ SOUTHWESTERN VALLEYS 05																							
BOISE 7 N	59.7	38.3	49.0		81	1	29	6+	489	0	0	7	0	1.83		.58	21	3.1	2	21	4	1	[illegible]
BOISE LUCKY PEAK DAM	64.0	39.7	51.9		84	2	27	5	403	0	0	5	0	1.68		.63	21	.0	0		6	1	0
BOISE WSO AP //R	64.3	40.1	52.2	.1	82	1	24	5	391	0	0	2	0	1.45	.65	.65	21	.0	0		4	1	0

SEE REFERENCE NOTES FOLLOWING STATION INDEX

MONTHLY SUMMARIZED STATION AND DIVISIONAL DATA

IDAHO
OCTOBER 1974

STATION	TEMPERATURE													PRECIPITATION									
	AVERAGE MAXIMUM	AVERAGE MINIMUM	AVERAGE	DEPARTURE FROM NORMAL	HIGHEST	DATE	LOWEST	DATE	DEGREE DAYS	NO. OF DAYS MAX. 32° OR ABOVE	NO. OF DAYS MAX. 32° OR BELOW	NO. OF DAYS MIN. 32° OR BELOW	NO. OF DAYS MIN. 0° OR BELOW	TOTAL	DEPARTURE FROM NORMAL	GREATEST DAY	DATE	SNOW, SLEET TOTAL	SNOW, SLEET MAX. DEPTH ON GROUND	SNOW, SLEET DATE	NO. OF DAYS .10 OR MORE	NO. OF DAYS .50 OR MORE	NO. OF DAYS 1.00 OR MORE
[illegible]	67.9	46.8	52.4		86	2	24	6	385	0	0	10	0	1.48		.70	21	.0	0		4	1	0
[illegible]	66.6	37.5	52.1	1.3	82	2+	24	6	395	0	0	5	0	1.05	.24	.32	9	.0	0		4	0	0
[illegible]	67.6	33.1	50.4	1.9	82	1	21	6	443	0	0	16	0	.60	- .90	.27	9	.0	0		2	0	0
COUNCIL	68.8	35.5	52.2	2.5	83	1	24	8+	389	0	0	12	0	.86	- 1.26	.40	21	.0	0		5	0	0
[illegible]	65.7	37.0	51.4	.2	77	2+	25	6	416	0	0	6	0	1.10	.36	.45	9	.0	0		4	0	0
[illegible]	67.0	37.4	52.2	.5	83	1	29	8+	390	0	0	4	0	1.03	.06	.36	21	.0	0		3	0	0
[illegible]	68.3	33.5	50.9	- 1.7	90	2	20	6	428	1	0	17	0	1.20	.69	.38	23	.0	0		4	0	0
GRAND VIEW 2 W	68.9	35.6	52.3	.3	85	2+	22	6	389	0	0	13	0	1.10	.68	.35	29	.0	0		5	0	0
[illegible]	65.6	35.6	50.6	- .2	80	1	25	6	438	0	0	8	0	1.23	.48	.39	9	.0	0		5	0	0
MOUNTAIN HOME	64.6	34.8	49.7	- 2.1	84	2+	20	6	467	0	0	13	0	1.94	1.38	.78	24	.0	0		6	1	0
OLA 4 S	67.7	30.7	49.2		83	1	18	7+	480	0	0	20	0	.92		.49	21	.0	0		2	0	0
PARMA EXPERIMENT STA																							
[illegible]	65.1	34.7	49.9	- 1.3	81	1	23	7+	461	0	0	12	0	.80	- .05	.35	28	.0	0		4	0	0
[illegible]	0.2	42.2	56.2	.2	85	2+	31	6	271	0	0	1	0	1.34	.85	.37	24	.0	0		4	0	0
[illegible]	67.5	31.1	49.3	- 1.3	81	1	18	8	480	0	0	21	0	.31	.54	.29	28	.0	0		1	0	0
DIVISION			51.3	- .1										1.17	.26			.2					
SOUTHWESTERN																							
HOLLISTER	62.5	36.6	49.6	.0	83	2	21	6	472	0	0	8	0	.61	- .10	.16	30	T	0		2	0	0
[illegible]	63.2	32.0	47.7		78	2	20	6	532	0	0	15	0	1.80		.81	29	.0	0		4	1	0
THREE CREEK	62.6M	28.9M	45.8M	.8	82	2	12	6	574	0	0		0	2.34	1.32	.51	29	1.5	1	21		2	0
[illegible]			47.7	- 1.0										1.58	.66			.5					
CENTRAL [illegible]																							
[illegible]	64.1M	37.4M	50.8M	- 1.1	85	2	24	8	435	0	[illegible]		0	1.02	.52	.26	21	T	0		5	0	0
[illegible]	64.2	32.7	48.5	- .2	87	2	18	6	503	0	0	14	0	1.33	.72	.36	30	.0	0		6	0	0
[illegible]	65.6	34.8	50.2		81	2	19	6	451	0	0	10	0	1.37		.35	29	.0	0		7	0	0
[illegible]	M	33.4	M		81	3	18	6		0	0	16	0	.79	.11	.17	9	.0	0		6	0	0
[illegible]	67.6	39.0	53.3	2.2	85	2	25	6	357	0	0	3	0	1.06	.47	.35	21	.8	0		4	0	0
[illegible]	63.3	30.0	47.0		85	3	17	6	553	0	0	21	0	1.04		.22	24+	.0	0		5	0	0
[illegible]	63.9	35.9	49.9		85	2	21	6	458	0	0	6	0	1.44		.38	30	.0	0		5	0	0
[illegible]	63.0	33.6	48.3	.0	80	2	23	7+	509	0	0	13	0	1.19	.48	.25	30	.0	0		6	0	0
[illegible]	62.[illegible]	32.1	47.1		80	3	17	5	548	0	0	14	0	1.31		.33	10	.0	0		5	0	0
[illegible]	64.1	33.[illegible]	48.8	1.5	78	2	22	6+	496	0	0	14	0	1.18	.55	.36	29+	T	T	21	4	0	0
[illegible]	65.5	37.9	51.7	1.8	83	2	26	6	403	0	0	7	0	1.03	.39	.65	9	.0	0		3	1	0
TWIN FALLS 3 SE	64.0	34.8	49.4	- .5	80	2	24	6	478	0	0	8	0	1.07	.39	.42	29	.0	0		4	0	0
TWIN FALLS WSO	62.9	34.0	48.5		82	3	20	6	508	0	0	12	0	1.19		.50	29	T	0		4	1	0
DIVISION			49.5	.4										1.16	.53			.1					
NORTHWESTERN																							
CHALLIS	61.6	30.7	46.2	.8	80	2	22	6	576	0	0	22	0	.63	.23	.30	22	1.0	0		3	0	0
[illegible]	58.8	27.8	43.3		79	1	15	6	667	0	0	25	0	.40		.40	21	.0	0		1	0	0
[illegible]	61.1	24.9	43.0		76	7+	11	6	673	0	0	28	0	1.19				.0	0				
MACKAY RANGER STATION	64.6	28.9	46.8	1.6	76	1	21	22+	558	0	0	23	0	.62	.05	.17	9	.0	0		3	0	0
[illegible]	62.1	31.8	46.8		77	7	21	6	558	0	0	21	0	.58		.16	9	1.5	2	22	3	[illegible]	0
MAY	64.6	27.2	45.9	.6	81	2	14	6	585	0	0	27	0	.36	- .13	.30	21	.0	0		1	0	0
[illegible]	63.1	30.9	47.0	1.5	84	2	19	6	552	0	0	22	0	1.02	.43	.50	21	.0	0		3	1	0
[illegible]			45.6	.8										.69	.13			.4					
[illegible]																							
[illegible]	62.8	30.2	46.5	.2	83	3	19	6	564	0	0	22	0	1.88	1.26	.65	24	.2	T	21	6	1	[illegible]
AMERICAN FALLS 1 SW	61.6	32.9	47.3	- 1.7	83	2	19	6	543	0	0	14	0	2.53	1.77	1.21	24	2.0	0		6	1	1
ARCO 3 SW	62.9M	32.1M	47.5M		77	2			537	0	0		0					.8	T	31+			0
[illegible]	61.5	30.8	46.2	1.8	78	3	19	22	577	0	0	22	0	2.35	1.06	.77	21	8.0	[illegible]	21	7	1	0
[illegible]	63.6	31.8	47.7	1.6	81	2	20	6	527	0	0	19	0	1.65	.93	.48	9	.0	0		5	0	0
[illegible]	61.0M	32.0	46.5M		76	2	20	7	560	0	0	14	0	1.92		.60	24	2.3	T	22	5	2	0
[illegible]	60.4	34.7	47.6	1.9	77	2	21	6	535	0	0	10	0	1.61	.91	.97	21	8.0	2	21	4	1	0
[illegible]	64.5M	34.0M	48.8M	.1	81	2			495	0	0	19	0	1.79	.99	.44	30		0		6	0	0
[illegible]	64.2	27.6	45.9		82	2	15	6	585	0	0	25	0	1.41		.57	21	1.2	0		5	1	[illegible]
[illegible]	62.3M	M	M		78	2	16	6		0	0		0	1.04	.62	.33	31	1.0	0		5	0	0
IDAHO FALLS 2 ESE	63.3M	31.8M	47.6M		81	2	23	7+	534	0	0	18	0	2.49		.62	9	.0	0		6	2	0
IDAHO FALLS 46 W	60.5	32.9	46.7	.4	82	2	24	6	559	0	0	16	0	2.77	2.20	.56	31	T	[illegible]		7	2	0
MALTA 2 E	61.3	28.5	44.9	.9	80	2	15	6	613	0	[illegible]	22	0	1.34	.89	.30	24	.0	[illegible]		7	0	0
[illegible]	64.2	31.4	47.8		83	2	12	6	529	0	0	18	0	2.05		.79	30	.0	0		7	1	[illegible]
[illegible]	65.8M	31.0M	48.9M		85	2	18	6	496	0	0	16	0	2.30		.73	30	.0	0		6	2	0
[illegible]	64.2	32.9	48.6	.2	85	2	21	7+	500	0	0	18	0	1.99	1.24	.60	30	2.3	1	21	8	1	0
ST ANTHONY 1 WNW	60.8	31.1	46.0	.1	77	3	21	7+	585	0	0	19	0	1.90	.96	.59	21	.3	T	22+	5	1	0
[illegible]	62.2	30.0	46.1	1.0	78	2	19	6	578	0	0	23	0	2.04	1.26	.59	21	5.0	2	21	7	1	0
[illegible]			47.1	.6										1.94	1.23			1.8					

SEE REFERENCE NOTES FOLLOWING STATION INDEX

MONTHLY SUMMARIZED STATION AND DIVISIONAL DATA

IDAHO
OCTOBER 1974

STATION	TEMPERATURE													PRECIPITATION									
	AVERAGE MAXIMUM	AVERAGE MINIMUM	AVERAGE	DEPARTURE FROM NORMAL	HIGHEST	DATE	LOWEST	DATE	DEGREE DAYS	NO. OF DAYS MAX. 90° OR ABOVE	NO. OF DAYS MAX. 32° OR BELOW	NO. OF DAYS MIN. 32° OR BELOW	NO. OF DAYS MIN. 0° OR BELOW	TOTAL	DEPARTURE FROM NORMAL	GREATEST DAY	DATE	SNOW, SLEET TOTAL	SNOW, SLEET MAX. DEPTH ON GROUND	SNOW, SLEET DATE	NO. OF DAYS .10 OR MORE	NO. OF DAYS .50 OR MORE	NO. OF DAYS 1.00 OR MORE
▪ ▪ ▪ EASTERN HIGHLANDS 10																							
ARBON 2 NW	64.7	31.0	47.9		80	2	16	6	520	0	0	21	0	2.41		.65	30		0		7	2	0
CONDA	59.3M	28.5M	43.9M	.5	75	3	17	6		0	0		0	2.33	1.05	.35	22				8	0	0
DRIGGS	61.8	27.2	44.5	.8	76	2	18	22	629	0	0	28	0	2.41	1.20	.50	21		4	21	7	1	0
GRACE	64.0	29.6	46.8	1.5	80	2	17	6	559	0	0	24	0	1.98	.98	.58	31	3.0	1	22+	5	1	0
HENRY																							
IDAHO FALLS 16 SE	60.5	29.5	45.0		77	2	19	6	615	0	0	24	0	1.73		.46	30	2.6	T	30	7	0	0
ISLAND PARK DAM	59.1	28.4	43.8	3.5	76	18	16	6	652	0	0	26	0	2.16	.29	1.05	21	7.0	6	21	5	1	1
KILGORE	58.1	25.8	42.0		72	18+	10	22	706	0	0	25	0	1.79		.95	21	10.5	4	22+	4	1	0
LIFTON PUMPING STATION	58.1	30.5	44.3	.5	72	2+	20	6	634	0	0	21	0	2.21	1.38	.63	30	T	0		7	1	0
MALAD	66.1	34.2	50.2	1.1	81	2+	24	6	453	0	0	10	0	3.07	2.11	1.10	30	T	0		5	3	1
MALAD CITY	67.3	29.4	48.4		81	2	15	6	509	0	0	25	0	3.03		.84	30	.4	0		6	3	0
MONTPELIER RANGER STA	61.7M	25.8M	43.8M	- .1	76	3	15	6	655	0	0	30	0	2.17	1.07	.47	30	2.9	2	31	7	0	0
OAKLEY	64.4	34.9	49.7	- 1.0	83	2	22	6	470	0	0	8	0	1.39	.69	.76	30	.0	0		4	1	0
PALISADES DAM	63.0	34.4	48.7		79	3	25	6	496	0	0	13	0	2.39		.47	30				7	0	0
PRESTON SUGAR FACTORY	65.0	29.1	47.1		80	3	18	6	549	0	0	26	0	2.68		.81	31	1.0	1	21	7	3	0
STREVELL	61.7M	34.0M	47.9M	.5	79	2	22	6		0	0	10	0	1.86	1.13	.66	30	1.0	0		6	1	0
SWAN VALLEY	63.1	26.3	44.7		80	2	16	6	622	0	0	28	0	2.06		.53	30	5.0	1	31+	7	1	0
TETONIA EXP STATION	59.1	28.5	43.8		77	2	16	22	650	0	0	26	0	2.84		.69	21		■	22+	6	3	0
DIVISION			46.0	.8										2.27	1.18			2.8					

SEE REFERENCE NOTES FOLLOWING STATION INDEX

DAILY PRECIPITATION

IDAHO
OCTOBER 1974

DAY OF MONTH

STATION	TOTAL	1	2	3	4	5	6	7	8	9	10	11	12	13	14	15	16	17	18	19	20	21	22	23	24	25	26	27	28	29	30	31
* * *																																
[illegible]																																
[illegible]				05		T																					T		.02			
[illegible]			04																										T			
[illegible]			02		01																							.04				
[illegible]			04																									.02	T			
[illegible]			02																									T	.02			
[illegible]			02		01																							.15				
[illegible]			03																									T				
[illegible]					T																							T				
TENSED			T		T																							T				.07
* * *																																
[illegible]																																
[illegible]																																
[illegible]	28											03										.05	05						.05	10	T	T
[illegible]	99											03									35	.17						05		.04		.35
[illegible]	06		01																											.03		.01
[illegible]	28		T		T							07									T	04						05	T	.06		.06
[illegible]	1		02																									T		T		.08
[illegible]	30		05		T							05									T	T						.05	T	.05		.10
* * *																																
[illegible]																																
[illegible]																																
[illegible]	03		01									01	T																.09		.01	
[illegible]	52					01						05										.37	T						.02	.03	T	.02
[illegible]	29		T			T						05										.17							T	.02		.07
[illegible]	25		03									03										.10							T			.05
[illegible]	08		01								T																	T	T			
[illegible]	06		T									03																	.03			T
[illegible]	15																					15										T
* * *																																
CENTRAL MOUNTAINS 04																																
[illegible]	92									48	01											07	.01	03	.11				.06	.11	.03	.01
[illegible]	1 08									T	43											.15	.08	06	.12				T	.22	.02	
[illegible]	1 20									22	16											.24	.20	.06	.02				15	.15		
[illegible]	06		03			03																						T				
[illegible]	09										03											.02								.04		
[illegible]	82									.11	.22											.34	.09					.01	.01	.04		
[illegible]	1 37									29	.08											82	T						.17		.01	T
[illegible]	04		02			02																										
[illegible]	75									.11	05	02										.47	.05					.02	.03			
[illegible]	1 26									15	45											.56	T	T	.02			T	.05	.03		
[illegible]	56					T						.17										.28	.02						.09			
[illegible]	98											21										.48	.15						.11	T	T	
ELK RIVER 1 S	01											T																	.01			
[illegible]										*	78											-	-	-	-	-	-	-	-	-	-	-
[illegible]	1 12									09	10	01										.63	.05	.01	.02				.11			
[illegible]	55		T									06										41							.01	.02		.05
[illegible]	1 45									30	.01											.11	.12	.47	.10				22	.02		.10
[illegible]	1 46									45	.20	01										.01	.01		.42					.36		
[illegible]	12			02								03										05								.02		
[illegible]	1 63									65	08											.10							40	.30	.10	
[illegible]	1 71									08	09											.62		03					.16	.66	.07	
KETCHUM R S	1 32									11	29	05												.03	.44				.25	.15		
[illegible]	1 11									47												.53									.06	.05
[illegible]	16									08	16	01										.10							.01			
MIDDLE FORK DODGE						-		-			-	-		-	-	-	-	-	-	-		-	-	-	-	-	-	-	-	-	-	-
NEW MEADOWS RANGER STA	11										06	.02										.03					T		T			
NORTH STAR RANCH	64					01						22		T								.31							10	T		
[illegible]	05										01											01								.01	.02	
[illegible]	53			01		01						10										31	.04						.06			
[illegible]	58									03	02	01										.43	.05						.04			
TAYLOR RANCH	46						T																									
WALLACE WOODLAND PARK	23			08		14																31	.09		01				.05			
[illegible]	52																					01						T	T			
YELLOW PINE 7 S	57																					52						T				T
											12											24							.21		T	
* * *																																
3 THE STERN																																
[illegible] 05																																
[illegible]	1 93									48	01	T									01	.58	.10	.08				T	.45	.08	.04	T
[illegible]	1 68							02	12				T									63	.30	.20	12				.27		.02	
[illegible]	1 46									17											01	.65	T	.06	.11			T	.39	.06		
[illegible]	1 48									09	T											.70		.05	.23				.10	.31		
[illegible]	1 05									32												.22		.07					30	.14		
[illegible]	60									27	07											.09							.17			
[illegible]	86									10	15											40							.10		.11	
[illegible]	1 10									45												20							.33	.12		
[illegible]	1 03									17	04											36		08	.05				.33			
[illegible]	1 20									.19											T	28		.38					.32	.02	T	
GRAND VIEW 2 W	1 10									14	04											11	.02	.07	.24	T			13	.35		
[illegible]	1 23									39												.33		.07	.14				.18	.12		
[illegible]	1 04									12	.10	.03	T									.28	.25	.05	.78	01		.02	.05	.20	.05	
[illegible]	94									05	06											.49	.04						.24	.04		
PARMA EXPERIMENT STA						-				-	-	-	-	-	-	-	-	-	-	-	-	-	-	-	-	-	-	-	-	-	-	-
[illegible]	80									12	04																					
[illegible]	1 14									31	T											.15		.02	.02				.35	.10		
WEISER 2 SE	11										02											20	.01		.37				.08	.35	.02	
																													.29			
* * *																																
3 THE STERN																																
HIGHLANDS 06																																
[illegible]	81									04	.05																					
[illegible]	1 80									.20	.23	02										03	.02					08	.08	.15	.16	
[illegible]	2 34			50						12	*	.31										.02	T		.47	T				.81	.05	
																						.10	.05	13	.06			.06	.13	.51	.37	
* * *																																
CENTRAL PLAINS 07																																
[illegible]	1 [illegible]									18	03																					
[illegible]	1 33			13						27												.26	.02	.01	.21				.11	.19	.01	
[illegible]	1 37			18						16	21	03									.01	T		.16				T	.12	.28	.36	
[illegible]	79			11						17		03										.12							.10	.35	.22	
[illegible]	1 06			08						30	03											.13	T						.14	.10	.11	T
																						.35			.02				.14	.14	T	
[illegible]						-				-	-	-	-	-	-	-	-	-	-	-	-	-	-	-	-	-	-	-	-	-	-	-
[illegible]	1 [illegible]				20					11	.22	01	T									.02	.01		.22	T			T	.15	.03	.07
[illegible]	1 44			07	04					26	T	.01										.05		.36	.10				.03	.13	.38	.01

SEE REFERENCE NOTES FOLLOWING STATION INDEX

DAILY PRECIPITATION

IDAHO
OCTOBER 1974

STATION	TOTAL	1	2	3	4	5	6	7	8	9	10	11	12	13	14	15	16	17	18	19	20	21	22	23	24	25	26	27	28	29	30	31
		DAY OF MONTH																														
PAUL 1 ENE	1.19			15						20	06										01	T			21					13	25	18
PICABO	1 31									15	33		02									04	01		17				04	23	06	26
RICHFIELD	1 18			T						36	09	10										09			03				13	36	02	
SHOSHONE 1 WNW	1.03									.65	13		T									20	T		T				05	T		
TWIN FALLS 3 SE	1.07				.04					12	25	T										04	06		02				T	42	12	T
TWIN FALLS WSO	1.19			T	06					17	06	01										03	12		03	T			T	50	18	03
* * * NORTHEASTERN VALLEYS 08																																
CHALLIS	.63										18	T										05	30		T				10			
CHILLY BARTON 'LAT	-	-	-	-		-	-	-	-	-	-	-	-	-	-	-	-	-	-	-	-	-	-	-	-	-				-	-	-
GIBBONSVILLE	40									T	T											40	T				T					
LEADORE 2	1 19																					*	*	*	*	*	*	*	1 19			
MACKAY RANGER STATION	.62									17	07										T	10	05	11	04							08
MACKAY 4 NW	58									16												11	04	12				T	08	01		06
MAY	36																					30	04						02			
SALMON 1 N	1.02									.08	09	17										50	04						14			
* * * UPPER SNAKE RIVER PLAINS 09																																
ABERDEEN EXP STATION	1.88				18						34	T										20		10	65					T	08	33
AMERICAN FALLS 1 SW	2.53			T	13					10	.04											40		03	1 21				02	T	27	33
ARCO 3 SW	-			.20						-	-	-										05		29	36				T			T
ASHTON	2 35			26	07					17	38											77	17	.02							26	25
BLACKFOOT 2 SSW	1.65				25					48	14													06	06	T			T	05	28	33
CRATERS OF THE MOON NM	1 92			04	T					54	01												15	39	60				14	01		04
DUBOIS EXP STATION	1 61				T					29	10											97	21	01							03	T
FORT HALL INDIAN AGNCY	1.79			18						28												38		30							44	21
HAMER 4 NW	1.41			.02						25	17	.05										57	11	07	01					15		01
HOWE	1.04									23	.01	04										10	17	11						01	04	33
IDAHO FALLS 2 ESE	2 49			.37						62												51	07	16							42	34
IDAHO FALLS FAA AP	2 77			.36						53											12	49	08	14							49	56
IDAHO FALLS 46 W	1.34			16						27	T											18	02	13	30				10		18	
MALTA 2 E	2.05								T	26	05										T	10		18	15	03	06	08	16	08	79	11
MASSACRE ROCKS ST PK	2.30			15	.04																T	55		48	22					01	73	12
POCATELLO WSO AP //R	1 09			12						17											10	40		22	T				22	01	60	.5
ST ANTHONY 1 WNW	1.90				33						45											59	22	04	02						.03	22
SUGAR	2.04			10	42					09	26											59	13	03							27	15
* * * EASTERN HIGHLANDS 10																																
ARBON 2 NW	2 41			T	.13					.22												40		23	50					T	65	28
CONDA	2.33				34						17											30	35	28	28					21	32	08
DRIGGS	2.41			35	.40					06	.35		15									50	08								35	17
GRACE	1.98									15			15									.47	.09	06					T	01	47	58
HENRY	-	-		-	-	-	-	-		-	-	-	-	-	-					-	-	-	-	-	-	-	-	-			-	-
IDAHO FALLS 16 SE	1.73			.06	14					.43												25	12	11					T		.46	16
ISLAND PARK DAM	2 16			07	.06					18	.29	.19										1 05	04	T							03	25
KILGORE	1 79			04						25	24											95	27								T	04
LIFTON PUMPING STATION	2 21			.12	05					07												17	06	49	T				11	27	63	24
MALAD	3.07			.01	08						17											44		04	57				T	08	1 10	58
MALAD CITY	3 03			01	.07					16												36		07	64					15	84	73
MONTPELIER RANGER STA	2 17				13						10											40	15	40						08	47	44
OAKLEY	1.39									04		02										01		.15				08	12	21	76	
PALISADES DAM	2.39				26					07	19		34									40	20	03							47	43
PRESTON SUGAR FACTORY	2 68				14					07	15											54	02	14	18					03	60	81
RIRIE 12 ESE	1 02									46												40	35								42	30
STREVELL	1.86			05	03																	32		23	21					18	66	18
SWAN VALLEY	2 06			T	22					09	23	10										36	18	05							53	30
TETONIA EXP STATION	2.84				64					63	07											69	26	03							41	11

SEE REFERENCE NOTES FOLLOWING STATION INDEX

DAILY TEMPERATURES

IDAHO
OCTOBER 1974

STATION		DAY OF MONTH 1	2	3	4	5	6	7	8	9	10	11	12	13	14	15	16	17	18	19	20	21	22	23	24	25	26	27	28	29	30	31	AVERAGE
* * *																																	
[illegible] 01																																	
[illegible] BASIN	MAX	60	61	63	61	55	52	55	56	59	67	65	59	59	60	55	57	59	77	60	60	60	57	54	54	57	56	56	50	55	60	53	58.5
	MIN	30	31	34	33	20	18	23	23	29	37	30	30	34	25	28	28	28		28	30	29	25	24	23	27	28	28	37	33	30	32	28.5
[illegible] FERRY 1 SW	MAX	70	67	63	54	55	53	53	67	70	63	68	67		65	59	67	68	73	67		63	59	59	59	59	65		52	61	57	49	62.2
	MIN	32	38	41	43	24	22	24	27	27	42	35	33		26	30	27	29	31	27		30	27	25	25	25	30		38	34	29	29	30.4
[illegible]	MAX	72	62	60	56	54	59	66	70	65	61	64	64	64	63	65	70	71	72	70	61	62	63	62	66	63	67	53	61	58	62	48	63.0
	MIN	35	38	31	36	30	23	27	30	31	37	33	33	35	29	31	31	32	34	31	35	33	28	27	29	34	33	36	38	36	32	31	32.2
[illegible]	MAX	75	78	60	62	56	56	67	77	78	65	66	69	65	66	67	73	79	80	79	78	60	63	65	66	70	67	71	58	62	60	60	67.7
	MIN	39	45	37	40	28	26	29	31	32	43	38	36	39	30	35	34	37	32	30	37	32	30	29	29	30	33	40	41	39	39	37	34.7
[illegible]	MAX	63	70	63	53	54	53	59	63	62	63	61	64	60	59	60	63	65	65	64	65	60	57	55	58	58	62	55	58	59	57	47	59.8
	MIN	35	40	39	42	27	24	26	29	27	38	35	33	34	28	29	27	28	31	25	30	31	26	25	24	24	32	35	36	35	32	30	30.9
PRIEST RIVER EXP STA	MAX	68	63	61	56	52	57	65	72	66	59	64	58	64	62	62	71	72	73	70	57	62	61	61	62	62	65	61	60	56	48	46	61.8
	MIN	30	36	27	36	18	18	23	26	27	30	29	30	30	23	27	26	28	29	26	29	27	26	27	25	26	28	39	41	31	29	30	28.3
[illegible]	MAX	76	76	60	60	59	63	71	77	74	66	68	69	69	69	72	79	79	80	76	73	59	62	64	65	68	71	68	64	56	59	55	68.0
	MIN	34	35	29	35	30	23	28	30	31	35	37	33	31	26	29	31	31	29	30	36	27	25	26	25	29	31	37	34	34	41	35	31.2
SANDPOINT EXP STATION	MAX	70	68	63	59	53	58	66	66	66	62	63	63	64	63	65	66	68	69	64	62	61	59	60	63	62	59	57	59	58	59	56	62.3
	MIN	31	35	36	35	18	20	24	28	28	36	31	30	33	26	27	25	26	30	25	28	27	25	23	26	27	25	30	28	32	27	30	28.1
TENSED	MAX	76	62	66	53	53	62	71	78	62	67	67	69	64	70	72	80	80	81	79	57	57	63	64	69	71	71	61	69	51	59	47	66.2
	MIN	30	28	26	28	12	12	19	21	34	43	29	25	28	23	25	22	26	24	22	32	21	16	22	25	18	24	36	29	38	33	32	25.9
* * *																																	
NORTH CENTRAL PRAIRIES 02																																	
[illegible]	MAX	75	78	69	69	70	69	68	71	75	62	65	61	70	66	65	72	78	74	75	75	73	48	53	59	60	65	68	60	58	47	55	66.2
	MIN	43	45	32	33	33	30	23	37	44	47	43	37	38	31	35	42	48	40	40	38	34	27	29	31	34	41	38	35	41	42	41	37.2
[illegible]	MAX	80	72	60	53	53	60	70	74	63	66	61	71	65	64	72	77	75	75	74	62	45	55	57	65	68	63	57	58	48	55	50	63.5
	MIN	34	38	25	30	23	16	24	27	35	45	37	28	29	25	28	32	31	28	28	37	29	22	23	29	32	30	31	35	35	38	34	30.3
[illegible] UNIV OF IDAHO	MAX	77	74	59	56	51	63	72	77	75	65	66	71	65	70	71	78	78	77	75	70	52	59	63	64	67	71	62	66	56	57	48	66.3
	MIN	45	42	25	27	24	21	23	39	36	36	33	39	31	27	31	44	43	46	40	29	26	31	33	27	35	43	38	38	44	43	32	34.5
NEZPERCE	MAX	75	69	57	50	49	59	69	72	61	67	60	68	62	62	68	75	75	72	74	58	46	53	56	61	62	68	58	57	53	55	44	61.8
	MIN	38	39	28	32	27	19	29	34	36	37	42	32	34	29	29	39	36	38	36	40	34	26	30	27	34	39	33	36	41	41	39	34.0
[illegible] NNE	MAX	75	60	58	53	51	62	70	76	61	64	65	67	64	66	69	77	77	79	76	54	55	61	63	65	69	69	62	67	52	56	46	64.2
	MIN	29	30	17	24	12	10	18	20	23	29	29	24	25	15	19	27	23	25	25	30	19	17	20	18	24	27	33		44	40	32	24.3
WINCHESTER 1 SW	MAX	75	67	67	45	48	59	70	74	66	64	59	68	60	63	70	78	76	79	78	57	44	54	56	62	64	68	60	59	50	55	41	62.5
	MIN	18	41	22	29	24	17	27	32	35	38	32	29	30	23	28	40	34	35	33	40	32	21	25	24	32	34	31	32	40	38	35	31.3
* * *																																	
NORTH CENTRAL CANYONS 03																																	
DWORSHAK FISH HATCHERY	MAX	81	76	67	62	60	60	67	72	75	65	70	72	68	72	71	70	75	72	70	73	65	55	62	64	63	64	70		61	61	65	67.6
	MIN	43	38	39	33	33	28	31	34	36	41	44	38	40	34	36	37	38	29	35	37	40	34	32	32	33	35	37		46	46	43	36.7
FENN RANGER STATION	MAX	79	78	78	68	56	60	67	71	73	60	68	68	70	72	68	69	67	73	72	73	63	47	63	59	62	63	66	64	64	57	65	66.5
	MIN	35	35	36	34	35	23	24	26	29	33	37	38	34	30	28	30	28	27	26	28	34	33	31	32	33	35	35	35	41	45	43	32.7
[illegible]	MAX	82	77	65	64	60	66	75	79	67	71	69	73	71	71	73	79	78	76	77	66	58	59	69	59	60	71	62	63	56	62	51	68.0
	MIN	34	33	30	32	28	19	22	35	31	34	45	30	33	26	27	29	28	26	25	30	38	27	25	25	26	28	29	39	39	45	43	31.0
[illegible] RSD RP	MAX	82	64	65	59	59	63	70	73	63	70	69	70	70	67	71	76	75	74	73	65	56	62	62	62	62	68	60	61	55	62	51	65.8
	MIN	49	43	36	42	35	31	35	38	42	45	46	42	40	37	38	42	41	40	40	42	41	34	39	36	36	39	41	41	48	48	45	40.4
[illegible]	MAX	81	81	67	66	59	58	73	76	74	72	72	73	71	74	70	75	76	75	73	68	67	62	62	64	63	70	70	63	59	65	60	69.0
	MIN	40	39	34	36	32	30	28	31	35	39	47	36	37	32	33	35	35	32	31	36	42	32	30	30	32	34	36	41	45	47	43	35.8
[illegible]	MAX	85	84	71	67	63	70	76	80	70	71	70	75	75	72	76	80	80	78	76	78	55	61	62	65	72	73	69	62	58	63	54	70.7
	MIN	43	45	37	32	34	28	34	37	42	44	45	39	38	37	38	44	42	40	31	37	40	34	32	32	38	41	40	42	40	49	45	38.7
* * *																																	
CENTRAL MOUNTAINS 04																																	
ANDERSON DAM	MAX	81	83	76	59	58	65	72	76	73	64	65	66	69	68	72	75	75	76	79	76	61	49	59	60	69	70	66	58	58	53	51	67.2
	MIN	38	38	38	32	28	28	28	29	49	43	44	38	36	39	37	39	38	39	38	41	34	29	30	38	46	41	42	42	42	40	39	37.5
ARROWROCK DAM	MAX	77	82	81	65	59	57	60	66	68	54	65	64	66	68	62	70	74	73	72	74	67	48	60	48	59	71	65	62	59	56	53	64.7
	MIN	42	42	43	33	30	27	27	32	34	46	45	38	36	38	37	36	39	38	37	36	35	35	34	39	39	43	40	40	44	40	40	37.6
ATLANTA	MAX	75	74	76	60	53	63	69	71	71	57	59	62	64	64	63	71	72	70	72	72	65	41	46	51	60	59	55	54	54	49	49	62.0
	MIN	29	31	33	21	17	18	22	24	40	39	33	26	26	25	26	26	27	27	27	30	19	20	28	33	33	30	30	32	36	28	39	28.2
AVERY R. S. NO 2	MAX	72	72	58	59	49	57	64	68	67	63	61	69	69	68	64	68	67	67	64	59	56	56	55	65	63	60	59	65	60	55	52	62.3
	MIN	34	31	30	31	33	23	27	27	34	31	36	31	31	28	29	33	31	31	30	31	35	26	26	33	33	33	34	33	34	35	34	31.2
[illegible] DAM	MAX	85	89	83	72	65	63	69	76	77	58	71	74	77	75	74	76	81	78	76	78	69	55	57	61	65	64	73	68	57	64	61	70.7
	MIN	49	49	41	40	35	32	34	39	40	46	47	42	44	41	41	41	43	41	41	41	43	36	33	34	38	40	41	47	44	40	45	40.5
[illegible] NW	MAX	76	74	72	64	52	59	64	70	69	56	58	63	60	64	65	71	69	67	74	68	56	44	50	55	64	62	60	54	54	56	51	62.0
	MIN	29	30	36	24	22	18	22	22	36	39	40	27	26	24	23	28	27	25	26	29	32	30	26	30	25	29	31	32	38	30	39	28.9
[illegible] RANGER STATION	MAX	73	74	56	59	53	59	68	72	71	62	71	71	64	64	68	74	73	73	70	65	55	59	59	61	62	65	61	61	58	56	56	64.3
	MIN	28	28	22	26	21	14	22	17	24	28	24	22	28	20	24	24	24	23	21	25	24	20	19	20	18	17	30	33	29	43	31	24.2
[illegible]	MAX	77	78	73	60	56	63	66	69	69	54	60	62	62	63	68	72	73	68	70	71	68	48	53	58	62	65	63	59	60	56	50	63.7
	MIN	28	28	33	20	24	19	14	26	22	34	36	24	34	28	21	28	23	20	20	21	24	31	22	26	25	25	26	38	28	23	28	25.7
DEADWOOD DAM	MAX	75	76	74	64	55	63	66	74	69	55	61	60	63	63	67	72	73	75	73	72	60	41	44	53	60	60	61	59	61	59	50	63.2
	MIN	26	26	30	21	17	15	19	19	39	39	29	28	28	23	25	27	24	23	23	23	31	29	28	32	29	30	31	35	33	28	39	27.4
[illegible]	MAX	70	71	71	58	46	45	47	65	69	58	58	58	61	58	62	63	73	70	70	71	56	36	46	52	56	61	62	57	54	48	54	58.9
	MIN	21	23	20	18	22	12	11	15	16	27	29	22	21	17	16	19	19	16	16	16	24	22	16	17	21	22	22	22	26	33	28	20.3

SEE REFERENCE NOTES FOLLOWING STATION INDEX

DAILY TEMPERATURES

IDAHO
OCTOBER 1974

STATION		DAY OF MONTH 1	2	3	4	5	6	7	8	9	10	11	12	13	14	15	16	17	18	19	20	21	22	23	24	25	26	27	28	29	30	31	AVERAGE
ELK CITY	MAX	75	78	70	60	50	49	65	72	76	62	64	59	69	63	58	73	79	77	78	79	54	37	53	61	67	68	67	58	58	49	61	64.5
	MIN	23	23	24	24	24	10	11	15	18	25	29	31	22	18	19	20	20	16	16	17	27	31	25	25	23	23	26	28	36	38	36	23.3
ELK RIVER 1 S	MAX	72	72	65	59	52	51	61	70	75	59	63	67	66	66	65	67	75	73	77	75	58	53	58	60	63	65	60	58	65	50	58	63.8
	MIN	30	30	25	25	21	16	20	21	25	29	31	27	26	24	23	26	27	22	24	24	31	23	23	23	24	24	28	31	32	40	31	26.0
FAIRFIELD RANGER STA	MAX		80	78							60	58									72												
	MIN		23	41			10				24	29									18												
GARDEN VALLEY RS	MAX	82	82	74	66	60	66	74	76	74	68	70	72	72	72	74	78	78	78	77	74	61	52	54	58	66	67	64	57	64	59	52	68.4
	MIN	28	28	36	23	20	18	20	22	40	47	37	30	28	26	26	28	26	26	25	26	33	34	29	39	31	32	35	35	44	32	44	30.6
GRANGEVILLE 11 SE	MAX	84	78	66	59	58	62	74	77	66	72	66	75	69	67	73	80	78	77	79	79	63	57	60	66	64	69	63	61	57	59	50	68.0
	MIN	38	37	33	34	29	23	27	29	35	40	47	34	34	30	32	35	35	31	31	37	39	33	29	30	32	35	34	38	39	45	45	34.5
GROUSE	MAX	74	66	56	57	49	57	65	68	52	55	56	55	67	60	65	69	70	72	70	68	55	39	40	55	57	58	59	48	51	48	46	58.3
	MIN	26	43	18	19	13	11	14	30	30	29	27	20	22	17	20	24	21	20	18	20	28	19	32	33	31	32	24	32	37	30	29	24.8
HAILEY RANGER STATION	MAX	75	72	78	56	61	62	64	69	71	60	55	60	64	65	63	65	70	74				38	49	54	61				64	53	55	62.3
	MIN	40	39	45	24	25	25	14	31	30	30	39	33	33	32	32	37	34	37			30	32	30	29	34				35	33	35	32.2
HEADQUARTERS	MAX	71	72	65	57	50	49	59	68	74	61	63	63	66	61	63	68	74	74	75	75	56	54	58	58	62	63	66	59	66	56	58	63.4
	MIN	32	31	26	27	24	18	22	26	26	30	34	28	28	25	26	29	28	27	25	27	34	25	24	25	25	29	30	30	33	41	33	28.0
HILL CITY	MAX	78	80	70	57	57	63	72	73	68	62	62	65	68	67	70	73	75	75	74	73	65	56	52	56	63	61	60	65	54	54	49	65.1
	MIN	29	27	49	21	27	11	14	19	44	38	38	27	26	25	26	25	25	23	21	25	17	29	28	36	34	33	32	27	31	34	33	28.2
IDAHO CITY	MAX	80	81	75	66	54	63	70	75	68	63	66	68	69	69	72	74	79	76	77	70	62	51	51	55	66	68	66	64	59	57	52	66.6
	MIN	31	30	38	23	21	18	21	23	43	42	34	29	28	26	26	28	28	27	27	27	32	31	27	38	36	30	37	36	40	30	40	30.5
KETCHUM R S	MAX	74	72	75	55	60	52	57	64	69	48	55		64	62	60	62	67	69	74	71	67	39	45	47	52				61	51	47	60.0
	MIN	29	25	26	17	17	12	17	17	20	30	30		22	19	21	20	21	21	20	27	29	19	21	32	27				27	33	31	23.3
LOWMAN 3 E NO 2	MAX	81	80	62	62	59	67	73	78	57	61	68	68	70		77	78	76	78	77	73	49	50	53	55	65		65			62	50	66.4
	MIN	30	30	34	25	22	20	23	23	39	40	38	30	30	28	28	30	28	27	26	26	35	34	33	33	30	30		35		33	40	30.3
MC CALL	MAX	73	75	71	75	53	59	64	67	71	55	58	60	65	63	64	68	72	74	75	72	57	45	51	53	57	66	66	56	57	56	55	63.0
	MIN	24	26	23	20	15	12	16	16	30	36	31	23	22	21	21	23	22	20	20	25	29	27	20	23	21	30	32	32	34	23	39	24.4
MIDDLE FORK LODGE	MAX																																
	MIN																																
NEW MEADOWS RANGER STA	MAX	78	78	73	63	58	54	63	70	74	56	63	63	66	68	67	71	73	78	78	74	61	44	48	57	59	63	68	61	51	53	58	64.2
	MIN	26	26	24	20	11	12	16	11	21	32	32	25	23	20	19	22	20	19	18	20	25	27	22	20	22	24	26	31	35	25	26	22.6
NORTH STAR RANCH	MAX	78	79	76	66	56	55	66	74	77	61	66	65	70	69	69	70	77	76	74	75	58	44	57	60	63	65	68	61	61	58	65	66.4
	MIN	35	33	30	30	30	18	19	25	26	33	38	30	30	26	27	29	30	27	26	27	33	36	25	26	29	30	30	32	30	37	33	29.4
PIERCE 2	MAX	65	67	69	66			63	71	77	60	62			67	69	71		72	70	70	69	52	59	58	66			69	61	64	63	65.8
	MIN	26	28	29	27			24	23	27	29	30			32	35	35		32	31	32	30	24	22	23	24			33	32	33	33	28.9
POWELL	MAX	75	75	70	62	50	51	63	71	76	67	66	64	67	65	67	69	75	76	77	76	55	45	59	61	67	63	65	60	66	56	64	65.3
	MIN	29	28	28	28	30	14	14	22	25	28	34	27	27	25	25	25	27	25	24	24	28	26	24	24	27	27	28	28	28	31	29	26.1
SHOUP	MAX	78	78	75	60	55	60	65	69	55	60	62	62	67	64	65	70	68	66	65	62	56	51	52	60	60	60	59	58	55	53	54	62.1
	MIN	38	36	38	33	35	25	27	29	32	41	43	32	32	30	30	32	31	28	27	28	38	36	30	31	32	32	32	26	34	31	36	32.4
TAYLOR RANCH	MAX	78	78	81	67	75	60	60	66	68	56	64	62	67	69	65	67	69	66	63	62	66	45	50	52	52	55	56	55	56	55	52	62.5
	MIN	32	33	33	33	32	22	22	25	26	35	36	28	28	27	27	28	28	26	24	24	26	36	30	30	28	28	29	30	30	29	29	28.8
WALLACE WOODLAND PARK	MAX	74	76	57	59	45	50	59	69	75	61	63	65	68	64	66	68	75	77	78	76	68	61	64	63	67	66	67	60	64	52	64	65.2
	MIN	30	35	29	29	29	21	25	26	29	33	34	31	33	26	27	31	32	31	29	34	35	25	26	26	27	29	34	35	32	37	33	30.1
WARREN	MAX	71	69	66	65	60	61	68	70	58	56	65	61	60	61	65	65	67	68	68	60	58	45	51	55	59	62	61	52	46	54	51	60.6
	MIN	24	25	18	25	25	13	16	16	23	29	34	21	28	25	25	20	21	12	23	23	28	21	16	20	21	25	23	27	30	32	26	23.1
YELLOW PINE 7 S	MAX	74	75	74	64	55	50	63	68	74	48	58	61	66	64	68	70	76	73	73	75	69	40	49	55	61	63	65	59	59	60	56	63.4
	MIN	24	24	26	18	18	13	14	17	18	33	33	21	22	18	19	21	21	19	19	19	24	25	20	22	22	22	24	26	25	26	27	21.9
SOUTHWESTERN VALLEYS 05																																	
BOISE 7 N	MAX	81	75	64	55	54	61	65	68	62	60	61	65	65	66	65	71	70	69	69	62	40	43	42	46	62	60	56	50	50	49	44	59.7
	MIN	46	51	36	29	29	29	35	38	48	40	40	39	44	39	40	42	40	44	41	40	30	30	31	32	36	39	41	42	41	35	41	38.3
BOISE LUCKY PEAK DAM	MAX	77	84	79	60	59	58	68	59	65	69	66	66	70	68	72	70	73	74	73	62	59	42	54	49	53	72	66	52	52	59	55	64.0
	MIN	49	51	41	32	27	32	32	45	37	40	41	39	41	41	41	41	43	43	41	37	33	32	34	38	36	46	48	48	46	36	41	39.7
BOISE WSO AP	MAX	82	80	67	60	58	63	68	68	57	63	66	70	69	71	69	77	73	75	74	66	44	52	49	53	71	66	63	53	59	56	50	64.3
	MIN	46	47	44	33	24	28	36	38	50	40	44	40	39	37	39	42	39	41	41	43	39	35	36	38	39	42	47	49	45	36	46	40.1
BRUNEAU	MAX	85	86	73	65	61	65	70	73	64	70	69	74	75	74	73	77	75	75	75	72	60	54	49	55	72	72	62	57	58	55	60	67.9
	MIN	37	45	50	31	33	24	27	30	48	44	47	35	34	35	32	31	31	31	31	36	37	28	34	33	37	39	44	44	48	40	45	36.8
CALDWELL	MAX	82	82	78	67	60	66	67	66	64	58	69	71	73	71	68	73	72	72	71	68	59	54	54	55	68	69	68	60	63	60	56	66.6
	MIN	38	41	41	40	34	24	28	29	48	40	44	35	35	37	33	36	35	36	35	38	41	32	32	38	36	39	38	49	46	39	46	37.5
CAMBRIDGE	MAX	82	79	77	65	59	64	70	74	72	66	68	69	72	71	72	72	75	76	74	71	61	52	56	57	64	70	69	59	62	59	58	67.6
	MIN	33	34	39	37	28	21	22	22	41	45	48	32	31	32	28	31	28	27	27	34	40	33	23	32	27	29	34	41	43	36	47	33.1
COUNCIL	MAX	83	78	80	71	63	63	71	76	76	65	70	70	71	73	75	74	79	79	75	74	63	50	56	56	61	68	68	60	64	63	58	68.8
	MIN	34	45	43	40	29	28	24	24	44	48	44	38	36	33	34	31	30	28	31	34	36	32	29	28	28	34	39	44	45	42	46	35.5
DEER FLAT DAM	MAX	77	77	76	70	66	62	67	75	68	59	68	68	70	70	68	70	72	72	70	62	52	51	53	50	67	68	69	59	60	59	61	65.7
	MIN	39	40	42	38	36	25	27	41	49	39	44	37	36	38	33	35	37	32	31	35	36	28	29	36	34	38	38	42	45	42	45	37.0
EMMETT 2 E	MAX	83	81	76	69	61	64	68	68	65	61	70	70	71	71	71	73	73	74	73	69	62	55	53	57	65	66	66	61	63	60	58	67.0
	MIN	42	42	42	34	29	29	29	29	47	41	44	36	35	34	34	38	35	36	34	37	39	34	33	40	36	38	38	45	45	38	45	37.4
GLENNS FERRY	MAX	87	90	67	67	62	66	72	78	63	62	70	72	75	73	76	79	78	79	78	79	43	53	50	63	72	72	65	55	57	55	59	68.3
	MIN	33	38	36	25	25	20	21	22	28	45	47	32	30	30	29	30	30	29	29	30	37	29	32	33	34	45	42	44	47	44	44	33.5
GRAND VIEW 2 W	MAX	85	85	78	65	62	64	70	72	68	68	69	73	76	73	76	78	77	76	76	72	61	55	54	54	71	72	66	62	59	63	57	68.9
	MIN	35	36	51	31	37	22	24	28	48	40	46	33	31	34	30	30	29	29	28	32	39	30	39	31	34	36	40	41	47	49	43	35.6
KUNA 2 NNE	MAX	80	79	75	66	59	65	69	69	66	61	66	70	69	72	69	78	73	72	73	67	57	54	51	53	69	66	64	53	61	57	50	65.6
	MIN	36	44	41	33	28	25	26	28	48	40	41	37	34	31	32	35	34	34	33	36	37	30	27	34	35	38	41	44	45	37	40	35.6
MOUNTAIN HOME	MAX	84	84	63	59	57	64	69	74	64	56	65	70	67	71	77	77	71	75	76	76	47	50	51	56	70	64	60	50	51	55	49	64.6
	MIN	38	46	44	28	29	20	24	29	39	42	37	36	30	35	31	34	32	31	33	40	32	27	32	33	37	32	41	42	45	37	43	34.8
OLA 4 S	MAX	83	80	77	67	60	65	72	75	67	68	71	71	71	73	74	77	76	77	76	70	58	50	58	58	66	68	62	57	62	58	53	67.7
	MIN	30	31	35	25	23	18	18	20	42	46	44	28	28	27	25	29	25	25	24	25	35	37	28	34	29	32	36	39	39	31	45	30.7

SEE REFERENCE NOTES FOLLOWING STATION INDEX

DAILY TEMPERATURES

IDAHO
OCTOBER 1974

STATION		DAY OF MONTH 1	2	3	4	5	6	7	8	9	10	11	12	13	14	15	16	17	18	19	20	21	22	23	24	25	26	27	28	29	30	31	AVERAGE
PARMA EXPERIMENT STA	MAX																																
	MIN																																
KNOTTS	MAX	81	80	72	64	61	63	66	68	55	61	70	69	72	68	68	70	70	69	69	66	49	54	55	56	64	66	65	64	64	60	59	65.1
	MIN	35	36	37	40	32	23	23	24	44	44	38	33	32	32	30	30	30	30	28	33	40	40	28	37	34	34	36	45	44	37	47	34.7
MINIDOKA POWER HOUSE	MAX	85	85	83	70	63	66	74	75	75	69	68	73	73	76	75	78	79	77	78	78	65	55	53	56	70	70	66	63	62	59	58	70.2
	MIN	47	48	50	44	40	31	34	36	49	44	49	40	42	42	39	40	39	39	41	43	45	34	35	38	42	46	45	47	48	45	46	42.2
ROGER 2 SE	MAX	81	80	72	69	63	63	68	70	59	64	71	70	74	73	72	73	74	74	74	70	66	54	58	58	65	70	63	61	66	61	57	67.5
	MIN	31	32	29	29	28	21	19	18	42	42	37	27	31	29	24	30	28	26	24	27	39	40	24	35	31	29	33	45	40	30	45	31.1
• • •																																	
SOUTHWESTERN MOUNTAINS 06																																	
MOUNTAIN HOME	MAX	75	83	73	55	52	58	64	70	67	59	57	61	65	65	70	73	72	73	72	77	65	44	47	53	65	65	63	50	48	47	48	62.5
	MIN	43	49	42	35	29	21	27	35	46	36	39	32	36	34	36	39	38	34	36	48	29	32	30	26	40	44	39	42	40	39	39	36.6
REYNOLDS	MAX	76	78	77	67	60	54	60	66	70	59	62	62	65	70	67	69	75	73	72	71	69	42	48	49	52	66	65	62	49	55	53	63.3
	MIN	36	38	42	30	26	20	21	24	30	33	34	32	35	34	29	33	33	30	29	32	34	22	22	26	32	36	38	40	43	40	39	32.0
THREE CREEK	MAX	79	82	70	59	54	59	67	69	64		60	60	65		71	75	75	75	76	76		42	49	54	64	67	62	48	43	43	44	62.6
	MIN	29	33	40	27	23	12	17	26	38		28	27	26		26	27	24	22	23	35	24		24	20	44	41		33	35	38	38	28.9
• • •																																	
CENTRAL PLAINS 07																																	
BLISS	MAX	82	85	80	62	58	65	64	79	75	65	65	70	70	72							41	50	48	61	69	63	65	54	54	50	55	64.1
	MIN	42	40	46	30	32	27	25	24	50	35	45	39	35	36							30	26	35	34	43	41	44	44	45	42	44	37.4
BURLEY FAA AP	MAX	80	87	60	58	56	63	71	77	63	61	62	66	66	65	72	75	75	75	78	80	42	48	50	55	68	69	64	60	52	45	47	64.2
	MIN	33	34	41	36	27	18	21	29	45	38	37	29	34	30	31	30	34	27	27	31	30	30	25	36	35	33	33	38	36	42	42	32.7
CALDWELL 2 N	MAX	76	81	80	70	58	59	66	73	70	61	63	66	70	69	72	71	72	73	73	71	65	45	56	62	69	67	70	52	50	52	51	65.6
	MIN	38	41	40	34	32	19	23	30	50	35	44	34	35	34	37	34	34	30	30	35	32	26	25	31	38	36	39	40	42	40	40	34.8
HAZELTON	MAX	79	80	81	56	55	64	72	76	73	60	60																					
	MIN	35	37	40	31	31	18	21	30	46	40	39	32	29	32	31	33	32	30	30	35	30	28	26	34	31	34	36	40	39	40	44	33.4
JEROME	MAX	81	85	80	60	58	65	73	79	75	60	62	67	68	69	70	77	77	78	79	78	73	50	53	55	69	71	69	65	49	49	51	67.6
	MIN	40	50	45	37	33	25	32	39	49	44	45	36	34	36	40	35	37	37	42	40	35	29	34	35	43	42	44	42	44	42	42	39.0
MAGIC HOT RESORT	MAX																																
	MIN																																
MINIDOKA 10 WNW	MAX	80	80	85	49	58	55	61	70	74	64	56	63	65	65	66	71	74	74	74	76	78	42	48	47	54	65	65	65	60	53	44	63.9
	MIN	31	31	35	29	27	17	21	23	26	40	38	29	27	27	29	29	30	28	27	25	33	23	24	29	34	33	31	34	42	40	39	30.0
MINIDOKA DAM	MAX	79	85	81	57	55	60	70	70	67	58	62	63	65	65	69	74	75	72	71	72	68	47	46	53	64	61	60	57	56	50	48	63.9
	MIN	36	45	39	34	42	21	23	35	47	39	37	30	34	35	32	33	36	37	38	44	33	25	35	37	39	37	39	44	39	38	40	35.9
PAUL 1 ENE	MAX	78	80	65	50	52	54	62	70	74	62	60	62	64	64	66	70	75	75	77	76	77	41	48	47	54	67	64	65	58	51	45	63.0
	MIN	35	38	36	36	32	23	23	24	33	40	40	32	31	33	30	33	31	30	34	35	32	29	29	29	37	37	38	40	41	41	41	33.6
PIERCE	MAX	76	76	80	49	57	54	61	69	72	54	54	60	63	65	64	67	72	72	75	75	73	39	47	50	56	61	63	62	53	59	45	62.0
	MIN	35	38	42	26	.	21	21	31	32	37	38	35	30	28	30	32	32	33	34	34	31	23	27	36	35	34	34	35	40	39	34	32.1
PRINCETON	MAX	76	78	76	62	54	62	70	72	71	57	59	60	62	63	67	72	72	74	76	75	71	48	49	55	64	64	66	60	52	48	49	64.0
	MIN	33	38	42	24	22	22	25	29	46	44	40	32	31	32	31	34	32	32	33	37	31	24	28	34	39	36	36	38	42	38	37	33.6
SHOSHONE 1 WNW	MAX	80	83	80	59	57	61	71	75	73	56	60	63	67	67	68	73	74	74	75	76	74	48	51	56	66	67	65	60	49	51	52	65.5
	MIN	39	46	44	39	32	26	27	38	48	44	44	36	35	37	37	40	39	40	30	43	32	27	32	37	42	40	42	42	41	39	38	37.9
TWIN FALLS 3 SE	MAX	78	80	65	52	50	59	63	70	75	63	62	63	65	68	68	72	76	76	75	76	75	42	48	52	58	70	68	65	52	50	49	64.0
	MIN	36	39	39	38	34	24	28	29	33	38	38	37	38	36	34	35	34	32	31	34	33	33	30	30	32	36	33	35	43	43	43	34.8
TWIN FALLS WSO	MAX	76	77	82	50	57	54	62	69	75	60	59	59	64	66	65	69	74	74	74	75	76	40	47	50	53	69	67	63	47	49	48	62.9
	MIN	36	39	50	35	32	20	23	23	31	38	37	35	36	33	33	34	33	29	30	34	32	32	30	29	37	38	32	35	42	43	42	34.0
• • •																																	
NORTHEASTERN VALLEYS 08																																	
ARCO	MAX	76	80	65	63	53	60	68	69	50	53	57	64	66	63	69	73	70	62	67	70	62	63	47	54	56	59	58	50	58	56	50	61.6
	MIN	37	37	38	29	27	22	27	28	30	35	35	28	30	30	30	30	33	29	28	28	30	28	26	26	30	30	32	34	32	34	39	30.7
MILLY BARTON FLAT	MAX																																
	MIN																																
DUBOIS	MAX	79	78	68	56	57	54	62	60	60	61	58	55	56	54	65	75	60	64	64	61	61	56	53	52	48	49	58	56	46	48	49	58.8
	MIN	29	28	29	28	27	15	25	22	26	42	38	22	26	24	23	25	26	24	23	24	33	25	28	28	28	34	33	30	32	34	31	27.8
EMORY 2	MAX	74	76	72	55	54	56	76	68	67	61	55	62	61	60	64	69	68	68	71	72	62	42	47	54	58	60	62	54	55	47	45	61.1
	MIN	25	30	29	18	23	11	16	16	26	36	39	21	21	19	21	22	24	18	28	29	27	21	23	26	26	26	26	33	30	31	31	24.9
MACKAY RANGER STATION	MAX	76	75	74	70	65	68	68	70	66	60	60	64	65	67	67	70	74	74	75	71	69	44	50	54	58	57	59	60	58	60	50	64.6
	MIN	26	25	24	23	22	21	24	29	33	36	35	32	29	30	30	36	34	33	33	32	30	21	26	35	26	25	28	29	27	29	32	28.9
MACKAY 4 NW	MAX	74	75	66	59	51	60	77	68	66	67	67	62	64	60	68	69	72	72	70	68	58	42	49	52	57	58	58	58	50	51	58	62.1
	MIN	37	35	45	27	29	21	26	28	30	37	37	29	33	30	31	31	33	31	30	31	28	25	29	34	29	30	31	32	38	36	31	31.4
MAY	MAX	78	81	77	67	61	60	68	72	59	60	62	66	67	65	68	73	70	72	[illegible]	72	67	47	49	50	61	62	63	61	55	60	61	64.6
	MIN	31	31	36	29	26	14	20	22	31	33	35	25	26	26	28	29	25	23	20	25	30	29	23	25	25	26	28	33	29	29	31	27.2
SALMON 1 N	MAX	79	84	70	62	53	58	66	71	68	60	63	64	68	68	65	70	70	66	65	61	60	52	51	59	61	61	60	55	58	56	52	63.1
	MIN	37	32	42	30	30	19	28	25	30	43	43	29	31	27	27	29	29	24	23	23	40	34	27	34	28	29	30	40	34	29	32	30.9
• • •																																	
UPPER SNAKE RIVER PLAINS 09																																	
ABERDEEN EXP STATION	MAX	77	77	83	59	56	57	59	67	72	62	55	62	63	64	63	68	73	71	70	72	74	43	46	52	54	62	63	62	58	59	44	62.8
	MIN	31	32	33	35	25	19	22	22	27	39	37	31	30	29	27	28	28	26	27	27	32	25	27	35	36	32	30	31	38	38	38	30.2
AMERICAN FALLS 1 SW	MAX	79	83	63	57	57	59	62	69	71	60	62	63	65	62	70	68	68	67	67	76	46	44	49	53	60	62	57	58	58	50	45	61.6
	MIN	31	41	45	34	31	19	21	27	42	38	36	29	29	30	28	28	27	26	27	33	33	27	36	38	34	38	33	37	43	39	40	32.9

SEE REFERENCE NOTES FOLLOWING STATION INDEX

DAILY TEMPERATURES

IDAHO
OCTOBER 1974

STATION		DAY OF MONTH 1	2	3	4	5	6	7	8	9	10	11	12	13	14	15	16	17	18	19	20	21	22	23	24	25	26	27	28	29	30	31	AVERAGE
ARCO 3 SW	MAX	76	77	73	57	56									65	66	71	73	72	72	70	69		44	52	58	59	62	56	56	54	46	62.9
	MIN	35	35	47	25	20									25	28	29	35	29	32	31	25		30	40	30	32	33	37	41	36	31	32.1
ASHTON	MAX	71	76	78	54	51	56	63	69	66	53	60	61	60	60	59	66	70	72	72	72	63	42	52	54	62	61	60	61	59	62	41	61.5
	MIN	33	33	44	36	22	20	25	32	31	41	36	30	30	26	29	32	33	31	31	31	27	19	29	32	32	31	31	30	35	33	31	30.8
BLACKFOOT 2 SSW	MAX	75	81	78	57	55	57	68	72	68	59	61	64	63	63	66	69	71	69	69	72	70	47	57	54	62	63	63	64	61	50	45	63.6
	MIN	35	36	45	31	28	20	23	27	36	39	35	31	29	30	28	30	28	28	29	29	31	28	35	35	30	30	31	36	38	38	36	31.8
CRATERS OF THE MOON NM	MAX	74	76	73	53	52		65	70	68	49	57	61	60	61	65	69	72	73	72	71	65	41	50	53	58	61	62	54	53	49	42	61.0
	MIN	37	37	39	26	22	21	20	29	39	36	36	32	31	29	29	33	34	34	34	35	27	24	30	34	36	33	32	37	40	34	32	32.0
DUBOIS EXP STATION	MAX	72	77	76	52	50	55	62	67	66	53	60	60	60	58	60	66	68	72	70	68	65	41	51	54	59	59	58	58	57	51	46	60.4
	MIN	40	41	49	36	29	21	28	31	36	40	40	32	32	33	33	36	38	37	37	38	30	25	31	31	35	33	34	37	41	40	33	34.7
FORT HALL INDIAN AGNCY	MAX	75	81	74	65				74	60	57	61	66	64	66	67	71	71	72	75	74	66	47	55	55	66	65	65	62	60	50	44	64.6
	MIN	37	32	40	35				27	40	40	36	30	31	28	29	31	30	27	27	29	31	28	35	37	32	30	29	37	42	37	37	33.0
HAMER 4 NW	MAX	78	82	78	55	55	58	67	72	67	57	65	64	65	63	63	69	73	75	73	73	65	44	55	58	61	64	62	63	63	57	46	64.2
	MIN	29	30	46	30	18	15	16	19	25	37	36	27	28	27	23	28	26	23	21	25	30	24	28	30	28	26	24	31	37	35	33	27.6
HOWE	MAX	74	78	74		55	55	65	67	65	58	59	61	65		62	66	70	68	69	70		46	49	59			60	59	56	48		62.3
	MIN	32	32		29	25	16	19	25	34	36	40	32	30		26	29	32	29														
IDAHO FALLS 2 ESE	MAX	75	81	75	56	53	59	67	72	69	57	61	64	62	63	63	69	70	70	72	73	71	46	56	54	63		63	62	59	52	43	63.3
	MIN	34	33	42	32	28	23	23	26	33	42	37	30	32	28	28	32	32	29	28	30	31	29	34	34	33		29	36	36	35	35	31.8
IDAHO FALLS FAA AP	MAX	75	82	58	56	48	58	65	68	57	58	62	63	61	61	63	69	69	68	70	73	45	44	57	54	61	61	61	60	60	46	44	60.5
	MIN	37	34	41	35	27	24	27	28	36	43	38	32	33	30	30	32	32	30	31	30	31	30	34	34	34	32	31	36	36	36	35	32.9
IDAHO FALLS 46 W	MAX	78	80	58	58	53	58	68	71	56	58	61	65	65	64	68	72	73	73	75	74	43	44	48	53	58	61	61	57	59	44	44	61.3
	MIN	30	29	55	33	19	15	17	17	33	39	34	25	28	26	23	26	25	23	20	22	34	22	31	32	31	26	25	36	42	32	35	28.5
MALTA 2 E	MAX	81	83	79	59	56	62	69	76	70	59	59	64	68	69	73	76	74	74	69	65	60	45	48	54	65	69	63	54	49	49	48	64.2
	MIN	35	39	41	30	31	12	21	24	30	32	36	29	26	27	29	32	34	29	31	33	25	25	29	34	35	34	32	42	39	37	40	31.4
MASSACRE ROCKS ST PK	MAX	79	85	72	58	55	62	71	74	62				69	71	70	76	72	74	76	80	69	47	50	56	67	65	64	64	58	50	45	65.8
	MIN	33	38	40	32	26	18	20	28	40					30	30	31	26	28	29	30	32	25	33	37	35	34	33	35	41	36	40	31.9
POCATELLO WSO AP	MAX	78	85	64	58	54	63	70	75	62	57	65	66	65	66	68	72	72	75	76	77	46	50	56	57	66	67	65	61	63	46	44	64.2
	MIN	34	37	42	37	31	21	21	28	41	40	37	29	30	29	28	32	31	29	29	30	29	27	37	38	31	31	32	38	42	39	39	32.9
ST ANTHONY 1 WNW	MAX	72	72	77	60	55	51	57	64	70	51	56	61	63	61	61	60	63	65	72	72	73	37	43	54	56	65	63	63	62	62	43	60.8
	MIN	35	34	36	36	23	21	21	28	32	36	36	29	31	28	29	31	34	30	30	32	31	22	29	35	33	32	29	32	35	38	35	31.1
SUGAR	MAX	73	78	67	56	54	59	65	71	56	54	63	63	62	61	62	67	70	72	73	72	65	44	55	56	63	64	63	61	61	55	44	62.2
	MIN	29	29	47	39	23	19	21	23	31	43	39	28	29	27	25	29	28	25	25	24	32	24	30	34	30	29	27	31	36	36	37	30.0
* * *																																	
EASTERN HIGHLANDS 10																																	
ARBON 2 NW	MAX	78	80	75	65	60	62	71	75	67	59	58	64	67	61	71	75	75	78	76	75	65	52	54	55	62	65	62	56	55	48	41	64.7
	MIN	31	41	42	32	30	16	19	27	44	34	32	29	26	24	28	28	30	23	29	42	30	26	33	35	34	32	30	32	38	33	32	31.0
CONDA	MAX	72	71	75	63			56	64	67	56	55			59	60	62	68	70			71	35	45		55			59	56	49	37	59.3
	MIN	30	30	32	36		17		21	26	33	30			27	26	28	30	25			28	23	27		33			28	32	34	32	28.5
DRIGGS	MAX	73	76	74	70	53	56	62	68	55	52	60	65	58	60	62	67	65	71	72	65	53	40	60	63	60	63	65	60	55	57	55	61.8
	MIN	32	32	33	36	23	19	22	24	28	34	26	26	26	26	25	29	26	27	26	26	23	18	24	28	30	26	26	30	30	32	30	27.2
GRACE	MAX	76	80	77	59	57	62	66	72	70	60	62	61	63	65	66	71	74	73	75	74	71	47	57	60	63	64	63	61	53	45	36	64.0
	MIN	32	34	41	34	26	17	22	21	36	32	31	29	28	27	26	29	30	24	29	30	30	25	35	33	27	30	27	30	38	32	32	29.6
HENRY	MAX																																
	MIN																																
IDAHO FALLS 16 SE	MAX	72	77	60	53	47	60	65	70	55	55	57	61	60	60	64	68	69	71	74	72	60	45	56	56	61	62	60	59	59	46	40	60.5
	MIN	30	36	41	29	25	19	23	27	35	36	32	30	20	23	30	32	33	25	30	33	27	23	31	32	31	32	30	26	27	32	33	29.5
ISLAND PARK DAM	MAX	70	73	68	48	46	56	63	69	66	48	55	59	59	60	60	67	70	76	70	69	60	43	45	58	60	59	52	58	57	51	37	59.1
	MIN	30	27	42	36	24	16	22	24	28	39	32	27	26	25	25	28	28	28	29	25	29	22	28	31	28	26	26	26	35	36	31	28.[illegible]
KILGORE	MAX	69	72	69	46	46	53	60	65	62	50	56	57	59	57	59	65	68	72	69	66	58	44	49	55	56	57	58	56	54	49	44	58.1
	MIN	27	26	44	34	22	11	14	20	23	39	34	24	26	22	22	26	25	21	23	21	28	10	22	30	29	25	24	27	33	36	32	25.8
LIFTON PUMPING STATION	MAX	72	72	61	55	53	56	63	69	59	60	58	58	64	60	65	62	64	66	63	65	55	[illegible]	50	52	55	59	54	53	49	40	41	58.1
	MIN	31	33	39	34	27	20	22	27	35	31	30	35	27	27	27	30	33	27	30	31	29	25	39	34	35	30	30	28	37	31	31	30.5
MALAD	MAX	81	81	67	62	57	67	72	75	67	65	67	69	69	69	71	74	78	77	77	75	66	53	58	60	64	66	63	58	53	45	42	66.1
	MIN	37	36	45	33	30	24	25	32	45	40	34	34	32	33	32	34	34	31	34	35	32	30	40	36	35	34	34	34	40	33	32	34.2
MALAD CITY	MAX	80	81	79	63	58	67	71	76	70	69	69	69	70	69	71	74	79	78	78	77	70	52	58	62	66	65	64	59	53	47	43	67.3
	MIN	28	28	43	30	25	15	19	25	42	30	31	27	26	26	26	27	27	24	26	27	32	29	40	34	31	30	30	30	39	33	32	29.[illegible]
MONTPELIER RANGER STA	MAX	74	75	76	65	55	52	60	67	71	61	61	61	61	63	63	66	73	74	73	74		43	49	51	56	59	61	61	59	48	39	61.7
	MIN	27	30	31	31	26	15	18	21	24	26	27	25	23	22	23	26	27	21	22		24	26	24	32	30	28	26	24	33	31	30	25.8
OAKLEY	MAX	76	83	75	68	56	60	66	61	73	68	60	61	66	64	71	73	71	73	72	78	72	56	51	53	64	70	63	55	45	44	48	64.4
	MIN	42	44	40	34	26	22	28	33	38	36	35	32	33	34	38	36	39	34	38	41	31	28	27	32	34	38	37	41	35	37	38	34.9
PALISADES DAM	MAX	73	78	79	60	59	59	66	68	69	52	59	60	61	62	63	69	70	71	75	75	75	43	53	54	62	63	62	60	59	57	38	63.0
	MIN	42	47	43	40	27	25	30	32	36	42	33	31	31	29	34	32	39	39	40	33	31	26	30	35	38	36	35	33	34	32	32	34.[illegible]
PRESTON SUGAR FACTORY	MAX	77	78	80	68	58	57	64	69	74	65	65	67	67	67	67	68	71	76	74	74	74	45	52	58	59	62	65	61	58	54	40	65.0
	MIN	30	31	32	37	30	18	22	21	28	32	32	33	27	27	27	27	29	25	25	29	30	29	28	33	33	30	30	30	32	35	31	29.1
STREVELL	MAX		79	75		55	61	67	71					63	67	69	71	72		72	75	67	42	45	53	58	59	62		49	43	45	61.7
	MIN		45	42	28	29	22	28	37				31	30	34	34	35	41	35		42	27	28	30	35		35	35	41	37	32	37	34.0
SWAN VALLEY	MAX	75	80	73	57	51	60	62	71	71	54	62	63	62	62	63	71	73	74	75	75	71	46	54	56	62	64	62	60	61	50	37	63.1
	MIN	26	26	37	39	22	16	19	21	27	39	30	25	22	22	23	24	25	21	23	25	30	23	25	30	28	27	25	23	28	31	32	26.3
TETONIA EXP STATION	MAX	76	77	66	59	50	54	60	66	52	49	57	56	57	56	62	64	66	68	69	74	58	[illegible]	51	54	59	59	57	59	57	47	49	59.1
	MIN	32	32	40	37	21	19	22	25	23	31	33	27	28	25	27	30	31	28	29	32	28	16	26	30	34	29	28	27	34	29	30	28.5

SEE REFERENCE NOTES FOLLOWING STATION INDEX

DAILY SOIL TEMPERATURES

IDAHO
OCTOBER 1974

STATION	DEPTH IN	TEMP °F	DAY OF MONTH 1	2	3	4	5	6	7	8	9	10	11	12	13	14	15	16	17	18	19	20	21	22	23	24	25	26	27	28	29	30	31	AVERAGE
[illegible]																																		
	4	MAX	68	68	68	62	58	58	57	59	60	56	56	55	58	56	57	57	60	60	59	59	58	50	48	48	50	53	53	52	51	50	47	56.5
		MIN	56	57	57	52	49	47	47	47	48	50	49	48	47	49	48	48	49	49	48	48	48	43	44	46	44	45	46	45	47	47	45	48.2
[illegible]																																		
	4	MAX	56	57	58	55	55	55	55	49	48	48	53	50	49	49	51	50	50	49	50	50	49	48	49	50	50	49	48	49	49	49	48	50.8
		MIN	47	41	41	49	47	43	42	41	41	41	46	41	40	41	43	41	41	41	42	41	42	41	41	41	41	41	41	41	41	41	41	42.4
[illegible]																																		
	4	MAX	70	70	70	59	59	59	60	64	60	58	62	60	64	62	64	64	66	67	64	64	61	48	52	50	48	56	52	55	60	50	48	59.5
		MIN	55	55	59	47	46	43	44	48	56	50	51	46	47	48	49	49	51	49	48	48	48	44	42	42	42	46	49	49	48	48	45	45.1
	8	MAX	63	63	64	63	59	57	56	57	58	59	59	58	58	56	58	58	59	59	60	58	58	57	52	51	49	52	54	53	53	50	50	56.8
		MIN	59	59	60	59	55	54	51	52	54	57	55	56	54	54	54	54	54	55	55	54	54	52	49	49	48	49	50	50	50	50	50	53.4

SEE REFERENCE NOTES FOLLOWING STATION INDEX

EVAPORATION AND WIND

IDAHO
OCTOBER 1974

STATION		DAY OF MONTH 1	2	3	4	5	6	7	8	9	10	11	12	13	14	15	16	17	18	19	20	21	22	23	24	25	26	27	28	29	30	31	TOTAL OR AVG.
■ ■ ■ NORTH CENTRAL PRAIRIES 02																																	
MOSCOW-UNIV OF IDAHO	EVAP	.25	.15	.14	.06	.22	.12	.09	.20	.21	.10	.14	.07	.21	.09	.09	.10	.09	.30	.22	.02	.13	.10	.09	.04	.08	.08	.12	.06	.05	.07	.01	3.70
	WIND	35	67	36	67	43	29	32	34	30	38	26	47	27	30	28	36	32	41	47	81	47	43	53	34	69	47	13	48	67	18	33	1284
	MAX	66	65	60	58	55	57	62	65	65	57	65	64	62	61	63	67	66	74	64	63	48	54	56	56	55	58	57	57	56	55	52	60.1
	MIN	47	41	37	42	38	36	38	40	41	40	42	41	39	37	38	42	42	42	40	45	37	37	37	38	40	42	43	42	46	44	41	40.5
■ ■ ■ CENTRAL MOUNTAINS 04																																	
ARROWROCK DAM	EVAP	.18	.21	.23	.15	-	-	-	-	-	-	-	-		-	-	-	-	-	-	-	-	-	-	-	-	-	-	-	-	-	-	-
	WIND	32	30	43	28	-	-	-	-	-	-	-	-	-	-	-	-	-	-	-	-			-	-	-	-	-					-
■ ■ ■ CENTRAL PLAINS 07																																	
TWIN FALLS WSO	EVAP	.22	.20	.31	.06	.17	■	■	.44	.21	.06	.12	.11	.11	.21	.14	.15	.16	.15	.17	.14	.23	.00	■	.12	.04	.10	.11	-	-		-	4.288
	WIND	38	52	111	88	157	103	53	45	75	50	34	61	46	89	42	46	41	42	65	41	148	71	38	26	100	72	58	45	61	71	119	2088
	MAX	68	70	69	49	57	-	-	50	71	54	72	72	62	71	72	72	73	74	73	62	-	-	-	-	-	-	-		-	-	-	-
	MIN	42	41	43	38	34	-	-	45	49	49	49	51	51	54	47	51	51	48	50	61		-	-	-	-	-	-	-	-	-	-	-
■ ■ ■ UPPER SNAKE RIVER PLAINS 09																																	
ABERDEEN EXP STATION	EVAP	.24	.21	.31	.10	.18	.09	.11	-	-	-	-	-	-	-	-	-	-	-	-	-	-	-	-	-	-	-	-	-	-	-	-	-
	WIND	43	40	125	64	110	52	30	26	57	85	59	80	29	69	22	30	24	23	35	31	101	59	77	69	84	38	45	47	56	102	99	1811
	MAX	71	70	70	53	60	59	60	65	65	58	62	63	66	-	-	-		-	-	-	-	-		-	-	-	-	-	-	-	-	-
	MIN	41	40	41	37	35	32	31	32	31	43	42	38	34	-	-	-	-	-	-	-	-	-	-	-	-	-	-		-		-	-
■ ■ ■ EASTERN HIGHLANDS 10																																	
LIFTON PUMPING STATION	EVAP	.13	.20	.11	.14	.14	.10	-	-	-	-	-	-	-	-	-	-		-	-	-	-	-			-	-	-	-	-		-	
	WIND	24	40	27	38	30	20	36	35	77	48	50	60	34	33	42	32	39	32	36	73	155	63	57	64	61	29	40	73	122	50	63	1583
	MAX	68	68	55	58	58	56	-	-	-	-	-	-	-	-	-	-	-	-	-	-	-	-	-	-	-	-	-	-	-	-	-	-
	MIN	39	40	43	40	37	36	-	-	-	-	-	-	-	-	-	-	-	-	-	-	-	-	-	-	-	-	-	-	-	-	-	-

SEE REFERENCE NOTES FOLLOWING STATION INDEX

SNOWFALL AND SNOW ON GROUND

IDAHO
OCTOBER 1974

STATION		DAY OF MONTH 1	2	3	4	5	6	7	8	9	10	11	12	13	14	15	16	17	18	19	20	21	22	23	24	25	26	27	28	29	30	31
NORTH CENTRAL PRAIRIES 02																																
NEZPERCE	SNOWFALL																					T										
	SN ON GND																															
CENTRAL MOUNTAINS 04																																
[illegible]	SNOWFALL																					T										
	SN ON GND																															
ATLANTA	SNOWFALL																					2.0		T								
	SN ON GND																					2	2									
[illegible] NM	SNOWFALL																					1.0	T									
	SN ON GND																					T										
[illegible]	SNOWFALL																					6.0	T									
	SN ON GND																					5	2	T	T							
[illegible]	SNOWFALL																					T										
	SN ON GND																															
[illegible]	SNOWFALL																					6.0	T	T	T							
	SN ON GND																					3	1	1	1							
[illegible]	SNOWFALL																					1.5										
	SN ON GND																					2	T									
POWELL	SNOWFALL					T																T										
	SN ON GND					T																T										
WARREN	SNOWFALL																					5.0										
	SN ON GND																					3										
SOUTHWESTERN HIGHLANDS 06																																
THREE CREEK	SNOWFALL																					1.5		T	T							
	SN ON GND																					1										
CENTRAL PLAINS 07																																
RICHFIELD	SNOWFALL																					T										
	SN ON GND																					T										
TWIN FALLS WSO	SNOWFALL																					T	T									
	SN ON GND																															
UPPER SNAKE RIVER PLAINS 08																																
ABERDEEN EXP STATION	SNOWFALL																					.2										
	SN ON GND																					T										
ASHTON	SNOWFALL																					4.0	4.0									
	SN ON GND																					4	3									
CENTER OF THE MOON NM	SNOWFALL																						2.3						T			
	SN ON GND																						T									
DUBOIS EXP STATION	SNOWFALL																					2.0	6.0									
	SN ON GND																					2	1									
IDAHO FALLS FAA AP	SNOWFALL																					T	T									
	SN ON GND																															
POCATELLO WSO AP	SNOWFALL																					2.3										
	SN ON GND																					1										
	WTR EQUIV																															
NORTHERN HIGHLANDS 10																																
YELLOWSTONE PARK CMM	SNOWFALL																					6.5	.5									
	SN ON GND																					6	2									
KILGORE	SNOWFALL																					7.0	3.5									
	SN ON GND																					4	4									
[illegible]	SNOWFALL																					.4										
	SN ON GND																															
MONTPELIER RANGER STA	SNOWFALL																					.5	.8									1.6
	SN ON GND																					1	1									2
[illegible]	SNOWFALL																					2.0	1.0								2.0	
	SN ON GND																					1	1								1	1

SEE REFERENCE NOTES FOLLOWING STATION INDEX

STATION INDEX

STATION	INDEX NO.	DIVISION	COUNTY	DRAINAGE 1	LATITUDE	LONGITUDE	ELEVATION	OBSERVATION TIME AND TABLES				OBSERVER
								TEMP.	PRECIP.	EVAP.	SPECIAL (SEE NOTES)	
ABERDEEN EXP STATION	0010	09	BINGHAM	12	42 57	112 50	4405	8A	8A	8A	G	UNIVERSITY OF IDAHO
AFTERTHOUGHT MINE	0070	06	OWYHEE	12	43 00	116 42	7220				S	NATL WEATHER SERVICE
AMERICAN FALLS 1 SW	0227	09	POWER	12	42 47	112 52	4318	5P	5P			IDAHO POWER CO (PLANT)
ANDERSON DAM	0282	04	ELMORE	2	43 21	115 28	3882	6P	6P		C H	U S BUR RECLAMATION
ARBON 2 NW	0347	10	POWER	12	42 30	112 34	5170	6P	6P			MRS GENA NEWPORT
ARCO 3 SW	0375	09	BUTTE	6	43 36	113 20	5328	5P	5P			MRS DARRELL RICHARDS
ARROWROCK DAM	0448	04	ELMORE	2	43 36	115 55	3275	8A	8A	8A	H	U S BUR RECLAMATION
ASHTON	0470	09	FREMONT	12	44 04	111 27	5260	7A	7A		H	GEORGE S SADORUS
ATLANTA	0491	04	ELMORE	2	43 48	115 08	5500	4P	4P		C H	HOWARD D WALLACE
ATLANTA SUMMIT	0499	04	ELMORE	2	43 45	115 14	7590				S	SOIL CONSERVATION SERV.
AVERY R. S. NO 2	0528	04	SHOSHONE	10	47 15	115 55	2390	4P	4P		H	U. S. FOREST SERVICE
BALD MOUNTAIN	0540	04	BLAINE	12	43 39	114 24	8700				C	U.S. FOREST SERVICE
BARBER FLAT GS	0589	04	BOISE	2	43 49	115 32	4130				S	NATL WEATHER SERVICE
BAYVIEW MODEL BASIN	0667	01	KOOTENAI	9	47 59	116 33	2075	8A	8A			U S NAVY
BENTON DAM	0789	01	BONNER	9	48 21	116 48	2640				C	U S FOREST SERVICE
BENTON SPRING	0792	01	BONNER	9	48 21	116 46	4900				S	USFS EXPERIMENTAL FOR
BLACKFOOT 2 SSW	0915	09	BINGHAM	12	43 10	112 21	4487	5P	5P		H	RADIO STATION KBLI
BLISS	1002	07	GOODING	12	42 57	115 00	3275	6P	6P			NORTH SIDE CANAL CO
BOGUS BASIN	1014	04	BOISE	8	43 46	116 06	6196				S	NATL WEATHER SERVICE
BOISE 3 E	1016	05	ADA	2	43 37	116 08	3377				C	MILTON JOHNSTON
BOISE 7 N	1017	05	ADA	2	43 43	116 12	3885	8P	8P			EARL S OURADA
BOISE LUCKY PEAK DAM	1018	05	ADA	12	43 33	116 04	2840	8A	8A		C	CORPS OF ENGINEERS
BOISE WSO AP R	1022	05	ADA	12	43 34	116 13	2838	MID	MID		C HJ	NATL WEATHER SERVICE
BONANZA	1050	04	CUSTER	11	44 22	114 44	6420				S	NATIONAL WEATHER SERV
BONNERS FERRY 1 SW	1079	01	BOUNDARY	5	48 41	116 19	1860	5P	5P		C H	ARLO T GRUNERUD
BOSTETTER GS	1091	06	CASSIA	12	42 10	114 12	7500				S	SOIL CONSERVATION SERV
BROWNLEE DAM	1180	04	ADAMS	12	44 50	116 52	1844	8A	8A			IDAHO POWER COMPANY
BRUCE MEADOWS	1186	04	VALLEY	11	44 25	115 19	6390				S	U S FOREST SERVICE
BRUNEAU	1195	05	OWYHEE	12	42 53	115 48	2530	6P	6P			JUDY L. KING
BURLEY FACTORY	1298	07	CASSIA	12	42 33	113 48	4140				C	AMALGAMATED SUGAR CO
BURLEY FAA AP	1303	07	CASSIA	12	42 32	113 46	4146	MID	MID		H	FED AVIATION AGENCY
BURNT KNOB	1317	04	IDAHO	11	45 43	115 01	6400				S	U S FOREST SERVICE
CABINET GORGE	1363	01	BONNER	9	48 05	116 04	2257	5P	5P			WASH WATER POWER CO
CALDER	1370	04	SHOSHONE	10	47 16	116 11	2096				C	WILLIAM K. JONES
CALDWELL	1380	05	CANYON	2	43 40	116 41	2370	MID	5P			TWIN CITIES BRDCSTNG CO
CAMBRIDGE	1408	05	WASHINGTON	12	44 34	116 41	2650	6P	6P			STUART DOPF
CAMBRIDGE 2 NE	1410	05	WASHINGTON	12	44 35	116 38	2660				C	HOWARD C MARTI
CAREY 2 SSE	1472	07	BLAINE	12	43 17	113 56	4770				C	MRS MILLARD L. MEANEA
CASCADE 1 NW	1514	04	VALLEY	8	44 32	116 03	4896	4P	4P		C H	U S BUR RECLAMATION
CASTLEFORD 2 N	1551	07	TWIN FALLS	12	42 33	114 52	3825	5P	5P			MR EARL HEIDEL
CAYUSE CREEK	1577	04	CLEARWATER	3	46 40	115 04	3500				S	SOIL CONSERVATION SERV.
CENTERVILLE ARBAUGH RH	1636	04	BOISE	2	43 54	115 51	4300		6P		H	MRS XINIA JONES
CHALLIS	1663	08	CUSTER	11	44 30	114 14	5175	8A	8A		C	U S FOREST SERVICE
CHILLY BARTON FLAT	1671	08	CUSTER	6	43 59	113 49	6260	5P	5P			JAMES E. DAYLEY
CLARKIA RANGER STATION	1831	04	SHOSHONE	10	47 01	116 15	2835	4P	4P		C	U S FOREST SERVICE
COBALT	1932	04	LEMHI	11	45 05	114 14	5010	5P	5P		H	MRS. ELSIE M. SCHMUCK
COEUR D'ALENE 1 E	1956	01	KOOTENAI	4	47 41	116 45	2158	5P	5P		C H	U S FOREST SERVICE
CONDA	2071	10	CARIBOU	12	42 43	111 33	6200	8A	8A			J R SIMPLOT CO
COTTONWOOD	2154	02	IDAHO	3	46 01	116 20	3400	8A	8A		H	LLOYD D ROSE
COTTONWOOD 2 WSW	2159	02	IDAHO	3	46 02	116 23	3945				C	SABI FREI
COUNCIL	2187	05	ADAMS	12	44 44	116 26	2950	5P	5P		C H	U S FOREST SERVICE
CRATERS OF THE MOON NM	2260	09	BUTTE	6	43 28	113 34	5897	5P	5P		H	CRATERS OF THE MOON N M
DEADWOOD DAM	2385	04	VALLEY	8	44 19	115 38	5375	4P	4P		C H	U S BUR RECLAMATION
DEADWOOD SUMMIT	2395	04	VALLEY	11	44 32	115 34	7000				S	NATL WEATHER SERVICE
DECEPTION CREEK	2422	04	KOOTENAI	4	47 44	116 29	3060				S	COEUR D'ALENE N F
DEER FLAT DAM	2444	05	CANYON	12	43 35	116 45	2510	7P	7P			CARL PADOUR
DIXIE	2575	04	IDAHO	11	45 33	115 28	5610	8A	8A			MRS ZILPHA L WENZEL
DORIS CREEK	2634	04	CLEARWATER	3	46 35	115 23	4750				S	U S FOREST SERVICE
DRIGGS	2676	10	TETON	12	43 44	111 07	6116	5P	5P			EDITH STEVENS
DRY CREEK FLAT	2696	10	ONEIDA	1	42 15	112 06	6350				S	SOIL CONSERVATION SERV
DRY FORK SUMMIT	2700	09	BUTTE	6	43 35	113 41	7300				S	NATIONAL WEATHER SERV
DUBOIS EXP STATION	2707	09	CLARK	6	44 15	112 12	5452	5P	5P		C H	INTERMOUNTAIN FRST & RG
DWORSHAK FISH HATCHERY	2845	03	CLEARWATER	3	46 30	116 18	995	8A	8A		C	DWORSHAK NATL FISH HAT
ELK CITY	2875	04	IDAHO	3	45 49	115 26	4058	8A	8A		H	MISS DAWN M NELSON
ELK RIVER 1 S	2892	04	CLEARWATER	3	46 46	116 11	2918	8A	8A		C	RUSSELL ECK
EMIGRANT SUMMIT	2927	10	BEAR LAKE	1	42 22	111 34	7350				S	NATL WEATHER SERVICE
EMMETT 2 E	2942	05	GEM	2	43 52	116 28	2500	5P	5P			JUDITH HARPER
ENAVILLE 2	2971	04	SHOSHONE	4	47 34	116 15	2400				C	MRS HAROLD KUISTI
FAIRFIELD RANGER STA	3108	04	CAMAS	12	43 21	114 47	5065	5P	5P		H	U S FOREST SERVICE

SEE REFERENCE NOTES FOLLOWING STATION INDEX

STATION INDEX

IDAHO
OCTOBER 1974

STATION	INDEX NO.	DIVISION	COUNTY	DRAINAGE	LATITUDE	LONGITUDE	ELEVATION	OBSERVATION TIME AND TABLES: TEMP.	PRECIP.	EVAP.	SPECIAL (SEE NOTES)	OBSERVER
FENN RANGER STATION	3143	03	IDAHO	3	46 06	115 33	1585	8A	8A		C	SHEILA S WRIGHT
FLAT TOP MOUNTAIN	3252	06	OWYHEE	12	43 14	116 54	5800				S	WTMSTR-FRANK W ELFERING
FORT HALL INDIAN AGNCY	3297	09	BINGHAM	12	43 02	112 26	4460	5P	5P			FORT HALL IR PROJ
FORTY NINE MEADOWS	3314	04	SHOSHONE	3	47 06	115 53	4800				S	NATL WEATHER SERVICE
GALENA SUMMIT	3422	04	BLAINE	12	43 53	114 42	8800				S	US SOIL CON SERVICE
GARDEN VALLEY RS	3448	04	BOISE	8	44 04	115 55	3212	5P	5P			U S FOREST SERVICE
GIBBONSVILLE	3554	08	LEMHI	11	45 33	113 57	4480	5P	5P		H	DANIEL C AMES
GILMORE SUMMIT RANCH	3576	08	CUSTER	11	44 19	113 31	6580				S	NATL WEATHER SERVICE
GLENNS FERRY	3631	05	ELMORE	12	42 56	115 19	2510	8A	8A		H	THREE ISLAND STATE PARK
GOODING	3677	07	GOODING	12	42 55	114 42	3560				C	ST-IDAHO DEPT OF E & CS
GRACE	3732	10	CARIBOU	1	42 35	111 44	5550	5P	5P		C	UTAH PWR & LIGHT CO
GRANDJEAN	3736	04	BOISE	8	44 09	115 10	5130				S	U S FOREST SERVICE
GRAND VIEW 2 W	3760	05	OWYHEE	12	43 00	116 08	2400	6P	6P			MRS. ALMA MEYERS
GRANGEVILLE	3771	02	IDAHO	3	45 55	116 08	3355	10P	10P			WS OBSERVER
GRANGEVILLE 11 SE	3780	04	IDAHO	3	45 50	115 56	2250	5P	5P			MRS. AL SCHWARTZ
GRASMERE 8 S	3811	06	OWYHEE	12	42 16	115 53	5130				C	BILL TINDALL
GROUSE	3882	04	CUSTER	6	43 42	113 37	6100	5P	5P			LYNN KEELE
GUNNEL GUARD STATION	3902	10	CASSIA	12	42 06	113 12	5880				S	NATL WEATHER SERVICE
HAILEY RANGER STATION	3942	04	BLAINE	12	43 31	114 18	5328	8A	8A		H	U S FOREST SERVICE
HAMER 4 NW	3964	09	JEFFERSON	6	43 58	112 16	4791	5P	5P			U S F & W L SERVICE
HARD CREEK G S	3980	04	IDAHO	8	45 10	116 00	7100				S	U S FOREST SERVICE
HAZELTON	4140	07	JEROME	12	42 36	114 08	4060	5P	5P			NORTH SIDE CANAL CO
HEADQUARTERS	4150	04	CLEARWATER	3	46 38	115 48	3138	8A	8A			POTLATCH FORESTS INC
HENRY	4230	10	CARIBOU	12	42 55	111 29	6350	5P	5P		C H	VANN CHRISTENSEN
HILL CITY	4268	04	CAMAS	12	43 18	115 03	5090	5P	5P			ELMER T BENNETT
HOLLISTEP	4295	06	TWIN FALLS	12	42 21	114 34	4525	5P	5P			SALMON RIVER CANAL CO
HOWE	4384	09	BUTTE	6	43 47	113 00	4820	5P	5P			MRS DARRAY MILLER
IDAHO CITY	4442	04	BOISE	2	43 50	115 50	3965	5P	5P			FRED A PROFFER
IDAHO FALLS 2 ESE	4455	09	BONNEVILLE	12	43 29	112 01	4765	5P	5P			KID-TV STATION
IDAHO FALLS 16 SE	4456	10	BONNEVILLE	12	43 21	111 47	5850	8P	8P		C	GEORGE W MEYER
IDAHO FALLS FAA AP	4457	09	BONNEVILLE	12	43 31	112 04	4730	MID	MID		H	FED AVIATION AGENCY
IDAHO FALLS 46 W	4460	09	BUTTE	6	43 32	112 57	4938	MID	MID		C HJ	NATL WEATHER SERVICE
IDAHO FALLS 6 NW	4464	09	BONNEVILLE	12	43 35	112 06	4788				G	MR. GARY CLEVERLY
IDA VADA	4475	06	OWYHEE	2	42 01	115 20	5850				S	CHRIS CALLEN
ISLAND PARK DAM	4598	10	FREMONT	12	44 25	111 24	6300	5P	5P	5P	H	U S BUR RECLAMATION
JACKSON PEAK	4612	04	BOISE	8	44 03	115 27	7050				S	SOIL CONSERVATION SERV.
JEROME	4670	07	JEROME	12	42 44	114 31	3740	5P	5P			NORTH SIDE CANAL CO
JOHNSON GUARD STATION	4709	10	CARIBOU	12	42 43	111 12	6811				S	U S FOREST SERVICE
JORDAN VALLEY 41 S	4725	06	OWYHEE	13	42 24	117 02	5100				S	BILL ROSS
KAMIAH	4793	03	LEWIS	3	46 14	116 01	1212		8A			C RICHARD BOVEY
KETCHUM 17 WSW	4840	04	BLAINE	12	43 37	114 41	8421				S	SOIL CONSERVATION SERV.
KETCHUM R S	4845	04	BLAINE	12	43 41	114 21	5890	8A	8A		C H	U S FOREST SERVICE
KILGORE	4908	10	CLARK	6	44 24	111 53	6150	5P	5P		H	MRS ROY MC GOVERN
KOOSKIA	5011	03	IDAHO	3	46 09	115 59	1260	5P	5P			E T GILROY
KUNA 2 NNE	5038	05	ADA	2	43 31	116 24	2685	6P	6P			HARRY U GIBSON
KUNA 3 E	5043	05	ADA	12	43 29	116 21	2775				G	JAMES J. MC COY
LEADORE	5169	08	LEMHI	11	44 41	113 22	6118				C	DONALD B NOBLE
LEADORE 2	5177	08	LEMHI	11	44 41	113 21	5968	5P	5P			JACK WEIGAND
LEATHERMAN PASS	5184	08	CUSTER	6	44 06	113 45	9800				S	NATL WEATHER SERVICE
LEWISTON WSO AP R	5241	03	NEZ PERCE	3	46 23	117 01	1413	MID	MID		C HJ	NATL WEATHER SERVICE
LIFTON PUMPING STATION	5275	10	BEAR LAKE	1	42 07	111 18	5926	MID	MID	MID		UTAH PWR & LIGHT CO
LOLO PASS	5356	04	IDAHO	3	46 38	114 33	5199				S	U S FOREST SERVICE
LOWMAN 3 E NO 2	5426	04	BOISE	8	44 05	115 34	3975	5P	5P			MRS LORRAINE SELLMAN
LUNCH PEAK	5432	01	BONNER	9	48 22	116 12	6360				S	U S FOREST SERVICE
MACKAY RANGER STATION	5462	08	CUSTER	6	43 55	113 37	5897	3P	3P		C	U S FOREST SERVICE
MACKAY 4 NW	5466	08	CUSTER	6	43 57	113 40	6000	6P	6P	6P		BIG LOST IRRIGATION CO.
MAGIC LAKE RESORT	5510	07	BLAINE	12	43 17	114 23	4800	9A	9A			H Q HALL
MALAD	5544	10	ONEIDA	1	42 12	112 15	4600	7P	7P		C	JUNIUS L CROWTHER
MALAD CITY	5559	10	ONEIDA	1	42 10	112 19	4467	5P	5P		H	MARGARET W JONES
MALTA 2 E	5563	09	CASSIA	12	42 18	113 17	4540	6P	6P			GEORGE STANTON
MALTA RANGER STATION R	5567	09	CASSIA	12	42 19	113 22	4510				C	U S FOREST SERVICE
MASSACRE ROCKS ST PK	5678	09	POWER	12	42 40	113 00	4230	6P	6P			MASSACRE ROCKS ST PARK
MAY 8 ENE	5680	08	LEMHI	6	44 39	113 45	6800				S	NATL WEATHER SERVICE
MAY	5685	08	LEMHI	11	44 36	113 55	5110	5P	5P			MRS NORMA HERRIN
MC CALL	5708	04	VALLEY	8	44 54	116 07	5025	4P	4P		C H	U S FOREST SERVICE
MIDDLE FORK LODGE	5897	04	CUSTER	11	44 43	115 01	4480	8A	8A			MIDDLE FORK LODGE
MILL CREEK SUMMIT	5950	04	CUSTER	11	44 28	114 30	8794				S	NATL WEATHER SERVICE
MINIDOKA 10 WNW	5972	07	MINIDOKA	12	42 47	113 40	4290	8A	8A			JACK LOTT
MINIDOKA DAM	5980	07	MINIDOKA	12	42 40	113 29	4210	5P	5P			NATL WILDLIFE REFUGE

SEE REFERENCE NOTES FOLLOWING STATION INDEX

STATION INDEX

STATION	INDEX NO.	DIVISION	COUNTY	DRAINAGE I	LATITUDE	LONGITUDE	ELEVATION	OBSERVATION TIME AND TABLES: TEMP.	PRECIP.	EVAP.	SPECIAL (SEE NOTES)	OBSERVER
MONTPELIER RANGER STA	6053	10	BEAR LAKE	1	42 19	111 18	5960	8A	8A		H	U S FOREST SERVICE
MORES CREEK SUMMIT	6077	04	BOISE	2	43 56	115 40	5990				S	SOIL CONSERVATION SERV.
MOOSE CREEK	6082	04	LEMHI	11	45 39	113 58	6200				S	U S FOREST SERVICE
MOOSE CREEK RANGER STA	6087	04	IDAHO	3	46 08	114 55	2480				S	U S FOREST SERVICE
MOSCOW 5 NE	6148	02	LATAH	7	46 48	116 55	3000				C	UNIVERSITY OF IDAHO
MOSCOW-UNIV OF IDAHO	6152	02	LATAH	7	46 44	116 58	2660	5P	5P	5P	G	UNIVERSITY OF IDAHO
MOUNTAIN HOME	6174	05	ELMORE	12	43 09	115 43	3185	10A	10A		C	RADIO KFLI
MUD FLAT	6208	06	OWYHEE	13	42 36	116 34	5500				S	SOIL CONSERVATION SERV
MULLAN	6230	04	SHOSHONE	4	47 28	115 48	3319				C	BRUNO E AIRAS
MULLAN PASS	6237	04	SHOSHONE	4	47 27	115 40	5963				S	NATL WEATHER SERVICE
NEW MEADOWS RANGER STA	6388	04	ADAMS	11	44 58	116 17	3870	8A	8A			U S FOREST SERVICE
NEZPERCE	6424	02	LEWIS	3	46 15	116 15	3145	7P	7P		H	FRED VOGEL JR
NEZ PERCE PASS	6430	04	IDAHO	3	45 43	114 30	6587				S	U S FOREST SERVICE
NORTH STAR RANCH	6493	04	IDAHO	3	45 55	114 50	2800	9A	9A			CAROLYN WOLFINBARGER
OAKLEY	6542	10	CASSIA	12	42 14	113 53	4600	6P	6P		H	ROBERT WHITTLE
OLA 4 S	6590	05	GEM	8	44 08	116 17	2990	5P	5P		C	MRS. DOROTHY F. BEAL
OROFINO	6681	03	CLEARWATER	3	46 29	116 15	1027	3P	3P			U S POSTAL DEPT.
PALISADES DAM	6764	10	BONNEVILLE	12	43 21	111 13	5385	5P	5P	5P	C	U S BUR RECLAMATION
PARK CREEK	6798	04	CUSTER	12	43 50	114 16	7700				S	CLOSED 9/27/74
PARMA EXPERIMENT STA	6844	05	CANYON	2	43 48	116 57	2215	8A	8A			U OF I EXPERIMENT STA
PAUL 1 ENE	6877	07	MINIDOKA	12	42 37	113 45	4210	8A	8A			AMALGAMATED SUGAR CO
PAYETTE	6891	05	PAYETTE	8	44 05	116 56	2150	5P	5P		H	G G BOLLINGER
PICABO	7040	07	BLAINE	12	43 18	114 04	4875	8A	8A			NICK PURDY
PIERCE	7046	04	CLEARWATER	3	46 30	115 48	3100				C	U S F S
PIERCE 2	7047	04	CLEARWATER	3	46 30	115 48	3080	9A	9A		H	THOMAS J HAMILTON
PINE 1 N	7077	04	ELMORE	2	43 30	115 18	4220				S	US GEOLOGICAL SURVEY
PLUMMER 3 WSW	7188	01	BENEWAH	4	47 19	116 57	2970				C	BENARD J. LA SARTE
POCATELLO WSO AP R	7211	09	POWER	12	42 55	112 36	4454	MID	MID		C HJ	NATL WEATHER SERVICE
PORTHILL	7264	01	BOUNDARY	5	49 00	116 30	1800	6P	6P		H	U S IMMIGRATION SERVICE
PORTHILL 1 SW	7269	01	BOUNDARY	5	49 00	116 30	1700				C	MRS. KATHRYN M. TRACHT
POTLATCH 3 NNE	7301	02	LATAH	7	46 58	116 53	2600	6P	6P		H	CLIFFORD J. FRENCH
POWELL	7320	04	IDAHO	3	46 31	114 41	3632	7A	7A		H	IDAHO DEPT OF HWYS
PRAIRIE	7327	04	ELMORE	2	43 30	115 35	4780				C	CLYDE J. COOK
PRESTON SUGAR FACTORY	7353	10	FRANKLIN	1	42 04	111 51	4720	8A	8A			AMALGAMATED SUGAR CO
PRIEST RIVER EXP STA	7386	01	BONNER	9	48 21	116 50	2380	5P	5P		H	U S FOREST SERVICE
PUTNAM MOUNTAIN	7465	10	BINGHAM	12	43 03	112 07	5667				S	FORT HALL IR PROJ
REED RANCH	7575	04	VALLEY	11	44 53	115 42	4100				S	U S FOREST SERVICE
REYNOLDS	7648	06	OWYHEE	12	43 12	116 45	3930	9A	9A		H	AGR RESEARCH SERVICE
RICHFIELD	7673	07	LINCOLN	12	43 04	114 09	4306	5P	5P		H	LESLIE F BUSHBY
RIGGINS	7706	03	IDAHO	11	45 25	116 18	1800	6P	6P			DAVID TATE
RIRIE 12 ESE	7727	10	BONNEVILLE	12	43 34	111 34	5520		5P			JOHN L JOLLEY
SAGE CREEK	8016	08	CUSTER	11	44 08	114 02	8000				S	NATL WEATHER SERVICE
ST ANTHONY 1 WNW	8022	09	FREMONT	12	43 58	111 43	4950	9A	9A			STATE YOUTH TRNG CENTER
SAINT MARIES	8062	01	BENEWAH	10	47 19	116 34	2220	4P	4P			U S FOREST SERVICE
SALMON 1 N	8080	08	LEMHI	11	45 11	113 45	3970	5P	5P			RADIO STATION KSRA
SANDPOINT EXP STATION	8137	01	BONNER	9	48 17	116 34	2100	5P	5P		C H	SANDPOINT BRANCH EXP ST
SAWTELLE PEAK	8158	10	FREMONT	12	44 32	111 25	7720				S	U S BUREAU RECLAMATION
SEVEN DEVILS G.S.	8282	04	IDAHO	11	45 21	116 31	7150				S	U.S. FOREST SERVICE
SHAKE CREEK RANGER STA	8303	04	ELMORE	2	43 37	115 10	4727				S	SOIL CONSERVATION SERV.
SHOSHONE 1 WNW	8380	07	LINCOLN	12	42 58	114 26	3950	5P	5P			STATE DIV OF HWYS
SHOUP	8395	04	LEMHI	11	45 22	114 18	3400	5P	5P			FRANK VARIN
SLUG CREEK DIVIDE	8483	10	CARIBOU	12	42 34	111 18	7230				S	SOIL CONSERVATION SERV
SMITH CREEK	8509	01	BOUNDARY	5	48 57	116 36	3520				S	KANIKSU NATIONAL FOREST
SNOWBANK MOUNTAIN	8515	05	VALLEY	8	44 27	116 08	8280				S	NATL WEATHER SERVICE
SOLDIER CREEK ADM SITE	8548	04	CAMAS	12	43 29	114 49	5740				S	U S FOREST SERVICE
STANLEY	8676	04	CUSTER	11	44 14	114 54	6200	4P	4P			CLOSED 9/9/74
STIBNITE STORAGE	8748	04	VALLEY	11	44 58	115 20	6500				S	NATL WEATHER SERVICE
STREVELL	8786	10	CASSIA	12	42 01	113 17	5290	5P	5P			WS OBSERVER
SUBLETT GUARD STATION	8802	10	POWER	12	42 22	112 58	5800				S	U S FOREST SERVICE
SUGAR	8818	09	MADISON	12	43 53	111 45	4890	5P	5P			GORDON E. JOHNSON
SWAN FALLS POWER HOUSE	8928	05	ADA	12	43 15	116 23	2325	5P	5P			IDAHO POWER COMPANY
SWAN VALLEY	8937	10	BONNEVILLE	12	43 27	111 20	5270	5P	5P		H	C.V. CAMPBELL
TAYLOR RANCH	9000	04	VALLEY	11	45 06	114 51	3835	8A	8A			UNIVERSITY OF IDAHO
TENSED	9029	01	BENEWAH	4	47 10	116 55	2550	6P	6P			REV ERIC A FISCHER
TETONIA EXP STATION	9065	10	TETON	12	43 51	111 16	6170	5P	5P		C	U OF I EXPERIMENT STA
THREE CREEK	9119	06	OWYHEE	12	42 05	115 15	5460	5P	5P		C H	PAULA BRACKETT
TRINITY LAKE GUARD STA	9202	04	ELMORE	2	43 38	115 26	7765				S	SOIL CONSERVATION SERV.
TROUTDALE GUARD STA	9233	04	ELMORE	2	43 43	115 38	3475				S	SOIL CONSERVATION SERV.
TWIN FALLS 3 SE	9299	07	TWIN FALLS	12	42 32	114 25	3765	8A	8A			AMALGAMATED SUGAR CO

SEE REFERENCE NOTES FOLLOWING STATION INDEX

STATION INDEX

IDAHO
OCTOBER 1974

STATION	INDEX NO.	DIVISION	COUNTY	DRAINAGE 1	LATITUDE	LONGITUDE	ELEVATION	OBSERVATION TIME AND TABLES				OBSERVER
								TEMP.	PRECIP.	EVAP.	SPECIAL (SEE NOTES)	
TWIN FALLS WSO	9303	07	TWIN FALLS	12	42 33	114 21	3960	8A	8A	8A	G	NATL WEATHER SERVICE
VIENNA MINE	9422	04	BLAINE	11	43 48	114 51	8920				S	SOIL CONSERVATION SERV.
WALLACE WOODLAND PARK	9498	04	SHOSHONE	4	47 30	115 53	2935	8A	8A			MRS. MARIAN L. DANCER
WARREN	9560	04	IDAHO	11	45 16	115 40	5907	5P	5P		H	JACK W PICKELL
WEBER CREEK	9626	10	CLARK	6	44 23	112 40	6700				S	SOIL CONSERVATION SERV
WEISER 2 SE	9638	05	WASHINGTON	12	44 14	116 57	2103	5P	5P			RADIO KWEI
WET CREEK SUMMIT	9730	08	CUSTER	6	44 02	113 28	7600				S	NATL WEATHER SERVICE
WILLOW FLAT	9830	10	FRANKLIN	1	42 09	111 38	6100				S	US SOIL CON SERVICE
WINCHESTER 1 SW	9846	02	LEWIS	3	46 13	116 38	4180	6P	6P			HARVEY S. HUMPHREY
YELLOW PINE 7 S	9951	04	VALLEY	11	44 47	115 30	5100	8A	8A		C	MRS BARBARA FRY
CLOSED STATIONS												
PARK CREEK	6798	04	CUSTER	12	43 50	114 16	7700				S	CLOSED 9/27/74
STANLEY	8676	04	CUSTER	11	44 14	114 54	6200	4P	4P			CLOSED 9/9/74
NEW STATIONS												
TAYLOR RANCH	9000	04	VALLEY	11	45 06	114 51	3835	8A	8A			UNIVERSITY OF IDAHO

SEE REFERENCE NOTES FOLLOWING STATION INDEX

REFERENCE NOTES

Additional information regarding the climate of this State may be obtained by writing to the National Climatic Center, Federal Building, Asheville, N.C. 28801, or to any Weather Service Office near you. Additional precipitation data are contained in the "HOURLY PRECIPITATION DATA" for this State.

DIMENSIONAL UNITS: Unless otherwise indicated, dimensional units used in this bulletin are: Temperature in °F, precipitation and evaporation in inches and wind movement in miles. Monthly degree day totals are the sums of the negative departures of average daily temperatures from 65°F. In "Supplemental Data" table directions entered in figures are tens of degrees. Resultant wind is the vector sum of wind directions and speeds divided by the number of observations.

OBSERVATION TIME: The Station Index shows observation times in local standard time. During the summer months some observers take the observations on daylight saving time. Snow on ground in the "Snowfall and Snow on Ground" table is at observation time for all except National Weather Service Offices and FAA stations. For these stations snow on ground values are at 4:00 a.m., P.s.t. and 5:00 a.m., m.s.t., except Idaho Falls 46 W, which is 8:00 a.m., m.s.t. Data in the "Extremes" table, "Daily Precipitation" table, "Daily Temperature" table, "Evaporation and Wind" table, and snowfall in the "Snowfall and Snow on Ground" table, when published, are for the 24 hours ending at time of observation.

EVAPORATION is measured in the standard Weather Service-type pan of 4-foot diameter unless otherwise shown by footnote following the Evaporation and Wind table. Max and Min values in the Evaporation and Wind table are extremes of temperature of water in pan as recorded during 24 hours ending at time of observation. Wind is the total wind movement in miles over the evaporation pan as determined by a continuous anemometer recorder located 6-8 inches above the pan.

WATER EQUIVALENT values published in the "Snowfall and Snow on Ground" table are the water equivalent of snow, sleet, or ice on the ground. Samples for obtaining measurements are taken from different points for successive observations; consequently, occasional drifting and other causes of local variability in the snowpack may result in apparent inconsistencies in the record. Time of observation 10:00 a.m., P.s.t.

SNOWFALL: Entries of snowfall in the "Monthly Summarized Data" table, the "Snowfall and Snow on Ground" table, and in the "Seasonal Snowfall" table, include snow and sleet. Entries of snow on ground include snow, sleet, and ice.

NORMALS for all stations are climatological standard normals based on the period 1941-1970.

DIVISIONS, as used in this publication, became effective with data for January 1957.

STATION NAMES: Figures and letters following the station name, such as 12 SSW, indicate distance in miles and direction from the post office.

SEASONAL TABLES: Monthly and seasonal snowfall and heating degree days for the 12 months ending with the preceding June data will be carried in the July issue of this bulletin.

EVAPORATION AND WIND TABLE:	Lifton Pumping Station	: Pan is of stainless steel.
DAILY SOIL TEMPERATURES TABLE:	Aberdeen Exp Station	: Delco loam, bare soil, non-irrigated. Slope 1 percent to SSE. Max and min for 24 hours ending at 8 a.m. Palmer dial soil thermometer.
	Idaho Falls 6 NW	: Pancheri silt loam, bare ground, gravel covered, non-irrigated. Slope 1 percent to NE. Max and min for 24 hours ending at 8 a.m. Palmer dial soil thermometer.
	Kuna 3 E	: Elijah silt loam, eroded, clipped bluegrass sod cover, irrigated. Max and min for 24 hours ending at 6 p.m. Palmer dial soil thermometer.
	Moscow - Univ of Idaho	: Soil - (unnamed) silt loam, wheatgrass, sprinkled. Slope 2 percent to E. Max and min for 24 hours ending at 5 p.m. Bristow recording soil thermometers.
	Twin Falls WSO	: Portneuf silt loam, bluegrass covered, nonirrigated. Slope 1 percent to N. Max and min for 24 hours ending at 8 a.m. 4-inch thermometer - Taylor recording. Other depths - Palmer dial soil thermometer.

LATE REPORTS AND CORRECTIONS will be carried only in the June and December issues of this bulletin.

INTERPOLATED VALUES for monthly precipitation totals may be found in the annual issue of this publication.

IN THE DATA TABLES THE SYMBOLS AND LETTERS WHEN USED INDICATE THE FOLLOWING:

- No record in the "Supplemental Data" table, "Daily Precipitation" table, "Evaporation and Wind" table, "Snowfall and Snow on Ground" table, "Daily Soil Temperatures" table, and the Station Index.

  No record in the "Monthly Summarized Data" table and the "Daily Temperature" table is indicated by no entry.

+ And also on an earlier date or dates.

++ Highest observed one minute windspeed. This station is not equipped with an instrument to measure fastest mile data.

* Amount included in following measurement, time distribution unknown.

// Gage is equipped with a windshield.

B Adjusted to a full month.

D Water equivalent of snowfall wholly or partly estimated, using a ratio of 1 inch water equivalent to every 10 inches of new snowfall.

E Amount is partially estimated

M One or more days of record missing; if average value is entered, less than 10 days record is missing. See "Daily Temperature" table for detailed daily record. Degree day data, if carried for this station, have been adjusted to represent the value for a full month.

R Amounts from recording gage. (These amounts are essentially accurate but may vary slightly from the amounts to be published later in Hourly Precipitation Data.)

T Trace, an amount too small to measure.

V Includes total for previous month.

IN THE STATION INDEX THE SYMBOLS AND LETTERS WHEN USED INDICATE THE FOLLOWING

AR This entry in time of observation column in Station Index means after rain.

C Recording Rain Gage Station. Hourly precipitation values are processed for special purposes, and are published later in the "Hourly Precipitation Data" bulletin. If daily amounts are published in "Climatological Data" bulletin they are from a separate non-recording gage, except where indicated by reference 'R'. Such amounts may differ from amounts published from the recording gage in the "Hourly Precipitation Data" bulletin.

G "Soil Temperature" table.

H "Snowfall and Snow on Ground" table. Omission of data in any month indicates no snowfall and/or snow on ground in that month.

J "Supplemental Data" table.

SS This entry in time of observation column in Station Index means observation made near sunset.

VAR This entry in time of observation column in Station Index means variable.

\# Thermometers are generally exposed in a shelter located a few feet above sod-covered ground; however, this reference indicates that the thermometers are exposed in a shelter located on the roof of a building.

‡ DRAINAGE CODE: 1-BEAR 2-BOISE 3-CLEARWATER 4-COEUR D'ALENE 5-KOOTENAI 6-LOST 7-PALOUSE 8-PAYETTE 9-PEND OREILLE 10-ST. JOE 11-SALMON 12-SNAKE 13-OWYHEE

Stations appearing in the tables with no data were either missing or received too late to be included in this issue.

General weather conditions in the U.S. for each month are described in the CLIMATOLOGICAL DATA NATIONAL SUMMARY and STORM DATA.

Information concerning the history of changes in locations, elevations, exposure, etc., of substations through 1955 may be found in the publication "Substation History" for this State, price 40 cents. Similar information for regular National Weather Service Offices may be found in the latest annual issue of Local Climatological Data, price 15 cents. These publications may be obtained from the National Climatic Center at the address shown above.

Subscription Price: $2.50 a year for each section including annual summary; $1.00 additional for foreign mailing; 20¢ single copy; 20¢ annual summary. Make checks payable to Department of Commerce, NOAA; send payments and orders to: National Climatic Center, Federal Building, Asheville, N. C. 28801. Attn: Publications.

I certify that this is an official publication of the National Oceanic and Atmospheric Administration, and is compiled from records on file at the National Climatic Center, Asheville, North Carolina 28801.

William H. Haggard
Director, National Climatic Center

USCOMM-NOAA-ASHEVILLE, N.C. 12/03/74-1080

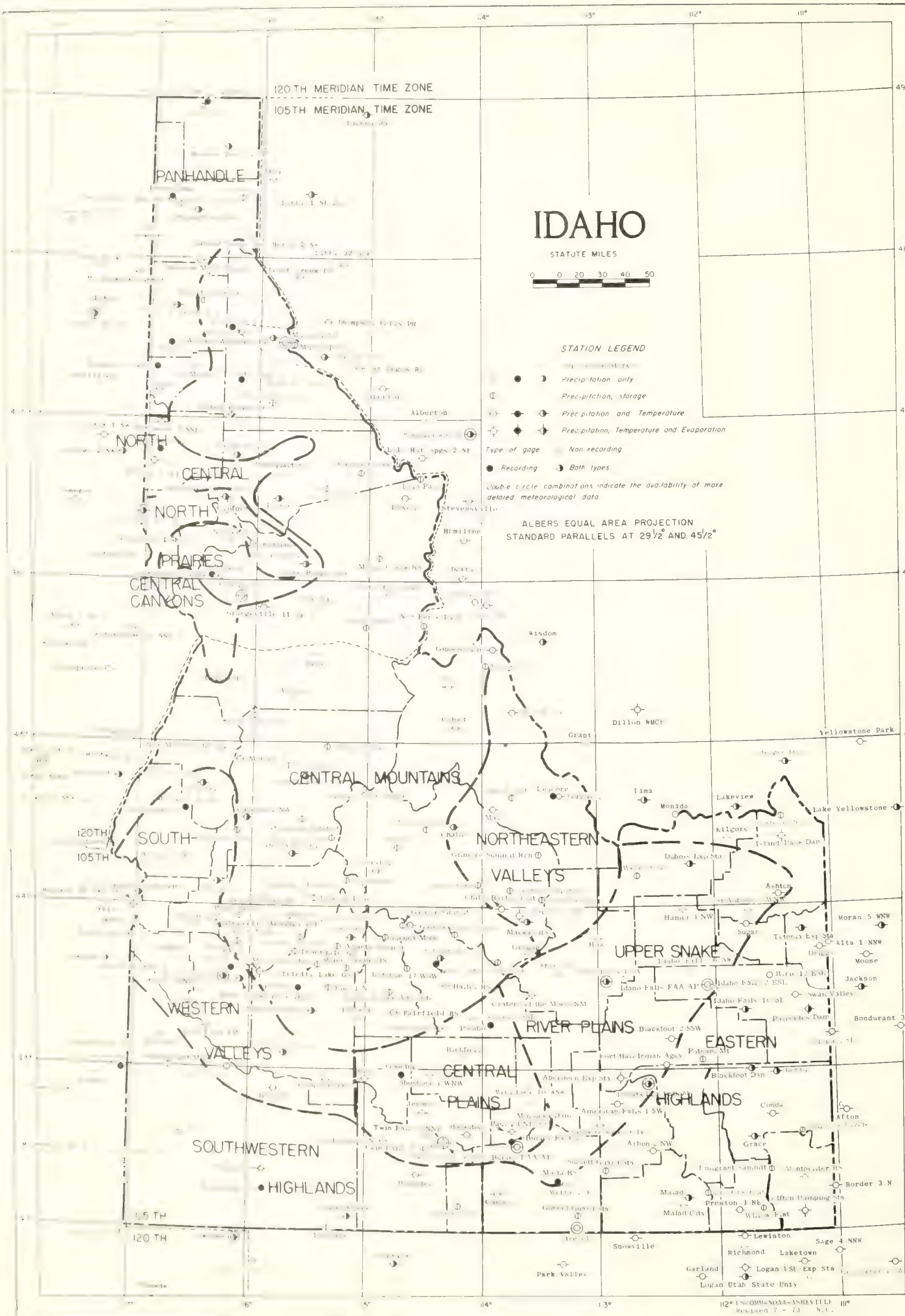
IDAHO
STATUTE MILES
0 0 20 30 40 50
120TH MERIDIAN TIME ZONE
105TH MERIDIAN TIME ZONE
STATION LEGEND
Precipitation only
Precipitation, storage
Precipitation and Temperature
Precipitation, Temperature and Evaporation
Type of gage
Non recording
Recording
Both types
Double circle combinations indicate the availability of more detailed meteorological data
ALBERS EQUAL AREA PROJECTION
STANDARD PARALLELS AT 29½° AND 45½°
PANHANDLE
NORTH CENTRAL
NORTH
PRAIRIES
CENTRAL CANYONS
CENTRAL MOUNTAINS
SOUTH-
WESTERN
VALLEYS
NORTHEASTERN
VALLEYS
UPPER SNAKE
RIVER PLAINS
CENTRAL
PLAINS
EASTERN
HIGHLANDS
SOUTHWESTERN
HIGHLANDS
120TH
105TH
Alberton
Stevensville
Hamilton
Wisdom
Dillon WMCE
Grant
Yellowstone Park
Lima
Monida
Lakeview
Lake Yellowstone
Kilgore
Dubois Exp Sta
Ashton
Moran 5 WNW
Alta 1 NNW
Moose
Jackson
Swan Valley
Bondurant 3 NW
Idaho Falls FAA AP
Blackfoot 2 SSW
Fort Hall Indian Agcy
Aberdeen Exp Sta
American Falls 1 SW
Blackfoot Dam
Conda
Afton
Grace
Arbon 2 NW
Emigrant Summit
Malad
Malad City
Preston 3 NE
Border 3 N
Lewiston
Richmond
Laketown
Sage 4 NNW
Garland
Logan USU Exp Sta
Logan Utah State Univ
Snowville
Park Valley
Twin Falls
Fairfield RS
Craters of the Moon NM
Grangeville
42°
43°
44°
45°
46°
47°
48°
49°
111°
112°
113°
114°
116°
120 TH
USCOMM-NOAA-ASHEVILLE
Revised 7 - 73

NAUTICAL CHARTS

are available for purchase from the National Ocean Survey (formerly U.S. Coast and Geodetic Survey) and its more than 1400 authorized Sales Agents throughout the United States.

For information and free catalogs, write to:

Distribution Division, C-44
National Ocean Survey (NOAA)
Riverdale, Md. 20840

Request free chart catalogs by number. Number 1 lists Atlantic and Gulf Coast charts; Number 2, Pacific Coast and U.S. Pacific Islands; Number 3, Alaska; and Number 4, Great Lakes. Catalogs contain lists of authorized Sales Agents and their addresses.

U.S. DEPARTMENT OF COMMERCE
National Oceanic and Atmospheric Administration

U.S. DEPARTMENT OF COMMERCE
NATIONAL CLIMATIC CENTER
FEDERAL BUILDING
ASHEVILLE, N.C. 28801

POSTAGE AND FEES PAID
U.S. DEPARTMENT OF COMMERCE
COM 210

U.S. MAIL

FIRST CLASS

AMERICAN REVOLUTION BICENTENNIAL
1776-1976

November 1974 Volume 77 Number 11

Climatological Data

IDAHO

Temperature and Precipitation Extremes

HIGHEST TEMPERATURE PARMA EXPERIMENT STA	69	DATE	22
LOWEST TEMPERATURE KILGORE	- 2	DATE	29
GREATEST TOTAL PRECIPITATION SANDPOINT EXP STATION	7.91		
LEAST TOTAL PRECIPITATION LEADORE 2	T		
GREATEST 1 DAY PRECIPITATION PRIEST RIVER EXP STA	1.85	DATE	20
GREATEST TOTAL SNOWFALL DIXIE	17.0		
GREATEST DEPTH OF SNOW 2 STATIONS	8	DATE	27+

CLEMSON UNIVERSITY LIBRARY
FEB 6 1975
S.C. TECH. & AGR. DIV.

noaa NATIONAL OCEANIC AND ATMOSPHERIC ADMINISTRATION / ENVIRONMENTAL DATA SERVICE / ASHEVILLE, N.C.

SUPPLEMENTAL DATA

IDAHO
NOVEMBER 1974

	WIND (SPEED - M.P.H.)						RELATIVE HUMIDITY AVERAGES-PERCENT STANDARD OF TIME MOUNTAIN				NUMBER OF DAYS WITH PRECIPITATION							PERCENT OF POSSIBLE SUNSHINE	AVERAGE SKY COVER SUNRISE TO SUNSET
	RESULTANT DIRECTION	RESULTANT SPEED	AVERAGE	FASTEST MILE	DIRECTION OF FASTEST MILE	DATE OF FASTEST MILE	05	11	17	23	TRACE	.01-.09	.10-.49	.50-.99	1.00-1.99	2.00 AND OVER	TOTAL		
BOISE WSO AP	13	2.3	7.9	31	SE	20	73	64	55	70	6	5	2	0	0	0	13	52	6.9
[illegible]				47 %	-	21	85	80	70	-	6	6	3	0	0	0	15	-	8.8
POCATELLO WSO AP	22	5.9	10.2	37	SW	25	77	71	58	71	4	2	4	0	0	0	10	52	7.2

SEE REFERENCE NOTES FOLLOWING STATION INDEX

MONTHLY SUMMARIZED STATION AND DIVISIONAL DATA

IDAHO
NOVEMBER 1974

STATION	TEMPERATURE													PRECIPITATION										
										NO. OF DAYS								SNOW, SLEET			NO. OF DAYS		
										MAX.		MIN											
	AVERAGE MAXIMUM	AVERAGE MINIMUM	AVERAGE	DEPARTURE FROM NORMAL	HIGHEST	DATE	LOWEST	DATE	DEGREE DAYS	[illegible]	[illegible]	[illegible]	[illegible]	TOTAL	DEPARTURE FROM NORMAL	GREATEST DAY	DATE	TOTAL	MAX. DEPTH ON GROUND	DATE	[illegible] OR MORE	[illegible] OR MORE	[illegible] OR MORE
▪ ▪ ▪ PANHANDLE 01																							
BAYVIEW MODEL BASIN	43.8	31.3	37.6		51	22	25	29+	818	0	0	19	0	5.01		1.[illegible]	21	0	[illegible]		11	[illegible]	1
BONNERS FERRY 1 SW	43.9M	32.6M	38.3M	3.9	59	1	21	29+	795	0	0	12	0	6.51	3.08	1.57	21	1.5	1	11	13	4	2
CABINET GORGE	41.9	32.6	37.3		53	3	22	29	823	0	0	17	0	6.82		1.59	20	1.0	0		13	4	2
COEUR D'ALENE 1 E	46.0	34.6	40.3	2.8	51	21	27	30+	733	0	0	9	0	3.59	.32	.87	20	T	0		9	2	0
PORTHILL	43.3	32.4	37.9	3.8	54	2	20	30	807	0	0	13	0	5.20	2.70	1.06	20	.6	0		10	4	2
PRIEST RIVER EXP STA	40.0	32.5	36.3	3.2	47	21+	22	28	857	0	2	14	0	7.81	4.64	1.85	[illegible]	1.0	1	23	13	4	1
SAINT MARIES	44.8	32.0	38.4	1.4	53	13+	23	29	793	0	0	16	0	3.89	.15	.86	[illegible]	.5	1	23	10	2	1
SANDPOINT EXP STATION	41.2	30.6	35.9	.8	49	2	19	28	864	0	0	21	0	7.91	3.64	1.66	20		0		13	5	3
TENSED	46.2	30.6	38.4		55	21+	20	5	789	0	0	21	0			.42	23	T	T	28		0	0
DIVISION			37.8	2.5										5.84	2.2			.5					
▪ ▪ ▪ NORTH CENTRAL PRAIRIES 02																							
COTTONWOOD	46.9	29.6	38.3		58	21	21	29	796	0	0	22	0	.85		.18	1	T	[illegible]		3	0	0
GRANGEVILLE	46.3	26.7	36.8	.4	60	21+	14	29	840	0	0	24	0	1.42	- .62	.32	1	1.0	0		5	0	0
MOSCOW-UNIV OF IDAHO	45.6	31.8	38.7	.8	55	22+	24	1[illegible]	782	0	0	19	0	2.46	.40	.42	20	1.0	0		6	0	0
NEZPERCE	45.5	30.9	38.2	2.3	58	21	20	29	797	0	0	17	0	1.02	1.02	.22	23	.5	T	25+	3	0	0
POTLATCH 3 NNE	45.5M	31.7M	38.6M	.8	55	21	22	16	783	0	0	20	0	2.13	.75	.46	23	.0	0		6	0	0
WINCHESTER 1 SW	43.5	27.7	35.6		54	21	16	29	875	0	1	23	0	1.26		.33	1	2.5	1	30+	5	0	0
DIVISION			37.7	1.2										1.51	.80			.8					
▪ ▪ ▪ NORTH CENTRAL CANYONS 03																							
DWORSHAK FISH HATCHERY	52.3	34.9	43.6		62	1	22	30	634	0	0	11	0	1.66		.33	24	.0	0		9	0	0
FENN RANGER STATION	47.6	32.4	40.0	1.3	56	14	24	30+	743	0	0	14	0	3.33	- .91	.71	22	1.0	T	24	11	1	0
KOOSKIA	48.0	31.7	39.9	.9	65	21	22	30+	746	0	0	17	0	1.44	- .90	.24	8	.0	0		7	0	0
LEWISTON WSO AP //R	49.9	36.1	43.0	2.5	67	21	28	30+	651	0	0	6	0	.55	.70	.16	6	.0	0		3	0	0
OROFINO	49.7	35.6	42.7	2.5	58	13	25	30	663	0	0	10	0	1.74	1.38	.31	23	.0	0		10	0	0
RIGGINS	55.2	34.1	44.7	1.3	67	21	25	29+	603	0	0	12	0	.45	- 1.10	.10	1	.0	0		1	0	0
DIVISION			42.3	1.8										1.53	- .87			.2					
▪ ▪ ▪ CENTRAL MOUNTAINS 04																							
ANDERSON DAM	48.2	29.7	39.0	1	61	13	20	29	773	0	0	23	0	1.51	- 1.19	.80	18	1.0	1	27	5	1	0
ARROWROCK DAM	46.0	30.3	38.2	.5	53	22	21	30	796	0	1	19	0	2.02	- .69	.82	8	3.0	2	24	5	1	0
ATLANTA	39.2	21.9	30.6		52	13	6	29+	1026	0	5	27	0	1.78		.40	7		8	27	7	0	0
AVERY R. S. NO 2	41.4	31.9	36.7	.7	48	1	20	28	843	0	0	15	0	4.21	.14	.61	21+	1.0	0		13	2	0
BROWNLEE DAM	54.2	33.0	43.6		67	21	25	30+	636	0	0	15	0	.70		.25	24	.0	0		3	0	0
CASCADE 1 NW	43.4	25.6	34.5	2.6	53	21	3	26	906	0	2	27	0	1.40	- 1.39	.49	7	5.5	2	27	4	0	0
CLARKIA RANGER STATION	41.1	28.9	35.0		48	3	1	4	894	0	0	19	0	4.64		.85	20	3.0	0		14	2	0
COBALT	44.1	20.6	32.4		54	21+	[illegible]	29	971	0	0	28	1	.87		.25	8	4.0	2	10	4	0	0
DEADWOOD DAM																							
DIXIE	40.4	17.0	28.7		50	14	0	30+	1082	0	2	30	2	1.79		.47	22	17.0	6	20+	7	0	0
ELK CITY	46.0	25.5	35.8		56	22+	1[illegible]	29	871	0	0	27	0	0 1.12		.30	1	2.9	2	18	6	0	0
ELK RIVER 1 S	45.0	29.5	37.3		62	1	22	6+	826	0	0	23	0					4.0	3	23			
FAIRFIELD RANGER STA	44.9	21.0	33.0		61	13	8	17	954	0	0	29	0	.55		.11	18		2		2	0	0
GARDEN VALLEY RS	46.5	28.9	37.7	3.0	58	20	17	30+	812	0	0	21	0	1.37	- 1.37	.38	23	8.5	8	23	7	0	0
GRANGEVILLE 11 SE	49.6	32.3	41.0		63	21+	23	28	715	0	0	17	0	1.31		.36	1	T	0		5	0	0
GROUSE	41.3	18.8	30.1		53	13	5	30+	1042	0	1	30	0	.70	.31	.20	22+		0	10	3	0	0
HAILEY RANGER STATION	M	M	M							0	0		0					T	1	18			
HEADQUARTERS	44.4M	28.4M	36.4M		54	22+	19	30	85[illegible]	0	0	22	1	4.85		.[illegible]	23	6.1	[illegible]		14	2	1
HILL CITY	46.8M	23.0M	34.9M	3.4	59	14	8	29	882	0	0											0	0
IDAHO CITY	46.9	25.2	36.1	1.3	60	[illegible]	9	29	862	0	0	25	0	1.47	- 1.08	.36	8	6.0	4	[illegible]	6	0	0
KETCHUM R S	43.7M	19.3M	31.5M		59	14			991		0	30	0	.99		.40	1	1.0	T	1	2	0	0
LOWMAN 3 E NO 2	48.5M	29.0M	38.8M	5.1	57	13			775	0	[illegible]		0	1.60	- 1.81	.80		[illegible]			4	1	[illegible]
MC CALL	43.9	23.9	33.9	2.7	55	13	10	28	925	0	1	28	0	2.46	.72	.48	8	12.0	6	[illegible]	7	0	[illegible]
MIDDLE FORK LODGE	43.5M	23.1M	33.3M				15	30	940	[illegible]	0	27	0			.58	8					1	[illegible]
NEW MEADOWS RANGER STA	45.1	22.2	33.7	1.7	56	21	12	29+	932	0	0	28	1	1.90	- 1.20	.[illegible]	8	4.[illegible]	2	28+	4	1	[illegible]
NORTH STAR RANCH	45.6	27.1	36.4		54	14	17	30+	854	0	0	23	0	1.26		.28	18	1.0	1	24+	6	[illegible]	0
PIERCE 2	48.0M	30.1M	39.1M	6.3					770	0	0		0	3.51	- 1.49	.91	22	5.5	2	23+	11	2	0
POWELL	42.0	25.4	33.7		51	14+	14	[illegible]	929	[illegible]	0	28	0	3.[illegible]		.51	19	[illegible]	6	26	11	1	0
SHOUP	43.5	27.9	35.7		58	13	18	[illegible]	871	0	0	26	0	.88		.25	19		0		[illegible]	[illegible]	[illegible]
TAYLOR RANCH	43.2	24.9	34.1		59	22	16	18	922	[illegible]	2	27	0	.63		.28	8				1	[illegible]	[illegible]
WALLACE WOODLAND PARK	42.4	30.4	36.4	1.2	57	4	22	5	850	0	0	7	0	6.42	1.82	1.73	21	1.[illegible]			[illegible]	1	1
WARREN	42.6	18.4	30.5		54	1	3	29+	1028	0	0	30	0	1.42		.38	22	16.5	4	27	8	[illegible]	[illegible]
YELLOW PINE 7 S	44.8	19.5	32.2		54	14	4	30+	978	0	0	30	0	1.97		.82	8	[illegible]	[illegible]	[illegible]	[illegible]	[illegible]	[illegible]
DIVISION			36.2	2.8										2.96	- 1.30			5.0					
▪ ▪ ▪ SOUTHWESTERN VALLEYS 05																							
BOISE 7 N	47.6	31.7	39.7		68	21	28	30	753	0	0	17	0	1.05		.30	7	2.9	[illegible]	11+	[illegible]	[illegible]	[illegible]
BOISE LUCKY PEAK DAM	51.2	34.6	42.9		62	22	24	29	655	0	0	9	0	1.44		.47	8	5.[illegible]			[illegible]	[illegible]	0
BOISE WSO AP //R	50.4	33.0	41.7	1.9	65	21	23	30	689	0	0	15	0	.67	- .65	.20	7	.9	T	28	2	[illegible]	[illegible]

SEE REFERENCE NOTES FOLLOWING STATION INDEX

MONTHLY SUMMARIZED STATION AND DIVISIONAL DATA

IDAHO
NOVEMBER 1974

STATION	TEMPERATURE													PRECIPITATION									
										NO. OF DAYS								SNOW, SLEET			NO. OF DAYS		
										MAX.		MIN.											
	AVERAGE MAXIMUM	AVERAGE MINIMUM	AVERAGE	DEPARTURE FROM NORMAL	HIGHEST	DATE	LOWEST	DATE	DEGREE DAYS	90° OR ABOVE	32° OR BELOW	32° OR BELOW	0° OR BELOW	TOTAL	DEPARTURE FROM NORMAL	GREATEST DAY	DATE	TOTAL	MAX. DEPTH ON GROUND	DATE	.10 OR MORE	.50 OR MORE	1.00 OR MORE
ARDNEAU	53.1M	31.2M	42.2M		64	21	17	29	678	0	0	18	0	.35		.18	8	.0	0		2	0	0
CALDWELL	53.4	32.3	42.9	3.4	64	21	20	29	658	0	0	17	0	.42	- .86	.19	8	.0	0		1	0	0
CAMBRIDGE	48.8	29.0	38.9	2.4	60	13	19	29+	777	0	0	20	0	1.29	- 1.40	.35	23	3.0	0		4	0	0
COUNCIL	49.8	30.1	40.0	2.7	58	13	18	29	743	0	0	19	0	2.12	- 1.45	.42	22	1.0	0		6	0	0
DEER FLAT DAM	51.9	31.5	41.7	1.8	64	21	17	29	691	0	0	17	0	.35	- .79	.19	8	T	0		1	0	0
EMMETT 2 E	51.8M	30.6	41.2M	1.2	65	21	20	29	707	0	0	21	0	.77	- .79	.21	8	.0	0		3	0	0
GLENNS FERRY	53.5	27.8	40.7	.0	64	22	17	29	723	0	0	24	0	.38	- .93	.36	18	.0	0		1	0	0
GRAND VIEW 2 W	54.2	29.8	42.0	2.1	66	21	15	29	684	0	0	18	0	.26	- .54	.19	8	.0	0		1	0	0
KUNA 2 NNE	51.3	29.6	40.5	1.1	62	21	18	30+	731	0	0	20	0	.17	- 1.02	.11	27	T	0		1	0	0
MOUNTAIN HOME	51.2	29.7	40.5	1.1	60	22+	18	30	731	0	0	20	0	.88	- .25	.40	18	.0	0		3	0	0
OLA 4 S	49.5	26.3	37.9		60	21	14	29	807	0	0	24	0	1.70		.48	23	3.0	2	23	6	0	0
PARMA EXPERIMENT STA	51.5	28.4	40.0	1.1	69	22	16	29	743	0	0	23	0	.70	- .54	.44	8	1.0	1	23	2	0	0
PAYETTE	50.9	29.6	40.3	1.1	65	21	20	26	736	0	0	21	0	.90	- .42	.37	7	2.0	1	23	3	0	0
SWAN FALLS POWER HOUSE	53.5M	46.0	44.8M	1.7	64	21	23	30+	593	0	0	10	0	.37	- .48	.29	8	.0	0		1	0	0
WEISER 2 SE	51.4	28.8	40.1	1.3	67	21	20	26+	742	0	0	22	0	.60	- .83	.30	22	.0	0		2	0	0
DIVISION			41.0	1.6										.80	- .73			1.0					
• • • SOUTHWESTERN HIGHLANDS 06																							
HOLLISTER	49.9M	29.7M	39.8M	2.2	65	12	9	29	748	0	1	18	0	.18	- .85	.18	18		0		1	0	0
REYNOLDS	48.9	26.2	37.6		61	14	15	29	816	0	0	26	0	.71		.35	18		0		2	0	0
THREE CREEK	50.9M	23.9	37.4M	2.5	64	12	9	29	816	0	0	24	0	.17	- .92	.09	8	.5	T	27+	0	0	0
DIVISION			38.3	1.8										.35	.66			.5					
• • • CENTRAL PLAINS 07																							
BLISS	53.1M	31.2M	42.2M	2.7	60	13			676	0	0		0	.54	- .66	.37	18	.0	0		1	0	0
BURLEY FAA AP	49.1	28.5	38.8	1.6	64	12	15	29	779	0	0	24	0	.43	- .57	.22	18	T	0		2	0	0
CASTLEFORD 2 N	51.5	27.6	39.6		63	20	14	30+	755	0	0	21	0	.28		.20	18	.0	0		1	0	0
HAZELTON	50.6M	27.3M	39.0M	.8	61	12	15	30	785	0	0	22	0	.40	.79	.27	18	.0	0		1	0	0
JEROME	51.1	30.1	40.6	2.0	61	12	18	29	727	0	0	20	0	.48	- .67	.33	18	T	0		2	0	0
MAGIC LAKE RESORT																							
MINIDOKA 10 WNW	47.5	23.8	35.7		59	13	14	29	875	0	0	27	0	.48		.26	18	T	T	28	1	0	0
MINIDOKA DAM	47.8	28.5	38.2		63	12	19	29+	798	0	1	21	0	.46		.23	18	.5	T	28	2	0	0
PAUL 1 ENE	48.5	28.1	38.3	1.4	62	13	18	29	795	0	0	24	0	.20	- .80	.16	8	.3	0		1	0	0
PICABO	44.2	23.4	33.8		58	22	12	30+	928	0	1	26	0	.41		.14	1	.0	0		2	0	0
RICHFIELD	45.8	26.4	36.1	1.2	53	13+	15	23	860	0	0	25	0	.50	- .77	.28	18	.0	0		2	0	0
SHOSHONE 1 WNW	47.9	29.7	38.8	1.5	59	21	19	23	777	0	0	18	0	.54	- .70	.40	18	.0	0		2	0	0
TWIN FALLS 3 SE	50.8	28.1	39.5	1.0	62	14	16	30	762	0	0	24	0	.29	- .77	.21	18	.0	0		1	0	0
TWIN FALLS WSO	49.0	29.0	38.5		59	22+	17	29	789	0	0	22	0	.37		.25	18	T	0		1	0	0
DIVISION			38.4	.7										.41	- .68			.1					
• • • NORTHEASTERN VALLEYS 08																							
ARCO	42.5	21.7	32.1	1.4	55	12	10	29	981	0	2	27	0	.43	.05	.22	8	.5	0		2	0	0
CHILLY BARTON FLAT	41.5	20.2	30.9	3.1	51	13	4	30	1015	0	2	29	0	.45	.01	.30	1	.0	0		1	0	0
GIBBONSVILLE	40.0	21.3	30.7		52	13	12	28	1022	0	2	28	0	.15		.10	8	.5	0		1	0	0
LEMHI 2	43.5M	17.9M	30.7M		54	13	4	29	1021	0	0	29	0	T		T	22+	T	0		0	0	0
MACKAY RANGER STATION	43.1	22.0	32.6	1.6	55	13	11	30	964	0	1	28	0	.47	- .17	.30	1		0		1	0	0
MACKAY 4 NW	41.1	22.1	31.6		51	13	8	30	995	0	2	29	0	.35		.23	1	2.5	0		1	0	0
MAY	47.5	21.0	34.3	2.8	56	21+	8	30+	917	0	0	25	0	.17	.26	.14	7	.0	0		1	0	0
SALMON 1 N	45.7	25.4	36.1	3.4	61	21	13	30+	858	0	0	24	0	.45	- .37	.21	18	.0	0		1	0	0
DIVISION			32.4	1.2										.31	- .30			.5					
• • • UPPER SNAKE RIVER PLAINS 09																							
ABERDEEN EXP STATION	45.2	24.0	34.6	.1	56	13	14	30	904	0	1	28	0	.60	- .18	.17	9	1.5	2	27	3	0	0
AMERICAN FALLS 1 SW	46.4	29.0	37.7	1.2	58	12	17	30	809	0	2	18	0	.65	- .34	.25	18	3.0	T	30+	2	0	0
[illegible]	43.0	21.5	32.3		57	13	4	30	976	0	2	28	0	D .63		.34	1				3	0	0
[illegible]	41.7	24.9	33.3	2.8	54	7	5	29	946	0	0	28	0	1.11	- .75	.50	8		1	30+	4	1	0
BLACKFOOT 2 SSW	46.6	26.9	36.8	1.1	58	7	14	30	843	0	1	22	0	1.17	.08	.62	1	.0	0			1	0
[illegible]	41.7	22.2	32.0		53	13	9	29	986	0	2	30	0	.86		.49	1	1.0	0		3	0	0
DUBOIS EXP STATION	40.3	24.7	32.5	1.5	50	13	7	29	966	0	2	29	0	.45	- .48	.21	8	.5	T	30+	2	0	0
[illegible]	45.9M	27.2M	36.6M	1.0	57	12	15	17	845	0	1		0	.85	- .14	.38	1		0		3	0	0
HAMER 4 NW	44.4M	20.0M	32.5M		54	22+	4	30	971	0	1	29	0	.42		.15	1	1.2	0		2	0	0
[illegible]	44.4M	23.4M	33.9M		58	13			928	0			0						0			0	0
[illegible]	44.8	26.2	35.5		57	21+	11	30	878	0	1	26	0	.54		.19	22	T	0		3	0	0
IDAHO FALLS FAA AP	44.2	25.9	34.6	1.7	56	21	12	30	908	0	2	27	0	.40	- .35	.20	8	.4	T	29+	2	0	0
[illegible]	43.2	21.9	32.6	2.7	57	13	10	30+	964	0	2	26	0	.42	- .20	.21	1	T	0		2	0	0
[illegible]	48.1	26.6	37.4		60	14	12	30+	820	0	0	26	0	.16		.10	8	.0	0		1	0	0
MASSACRE ROCKS ST PK	48.3	27.9	38.1		56	21+	16	29	799	0	2	20	0	.69		.28	18	1.0	1	28	3	0	0
[illegible]	46.5	[illegible]	37.1	1.4	58	7	15	29	929	0	3	22	0	.77	- .28	.21	27+	3.7	3	28	4	0	0
ST ANTHONY 1 WNW	43.9	28.2	35.1	3.1	56	21	7	30	891	0	1	24	0	.31	- .79	.17	8	2.0	1	27	1	0	0
DIVISION			34.9	2.0										.63	- .35			1.1					

SEE REFERENCE NOTES FOLLOWING STATION INDEX

MONTHLY SUMMARIZED STATION AND DIVISIONAL DATA

IDAHO
NOVEMBER 1974

STATION	TEMPERATURE													PRECIPITATION									
	AVERAGE MAXIMUM	AVERAGE MINIMUM	AVERAGE	DEPARTURE FROM NORMAL	HIGHEST	DATE	LOWEST	DATE	DEGREE DAYS	NO. OF DAYS MAX. 32° OR HIGHER	NO. OF DAYS MAX. BELOW 32°	NO. OF DAYS MIN. BELOW 32°	NO. OF DAYS MIN. 32° OR HIGHER	TOTAL	DEPARTURE FROM NORMAL	GREATEST DAY	DATE	SNOW, SLEET TOTAL	SNOW, SLEET MAX. DEPTH ON GROUND	SNOW, SLEET DATE	NO. OF DAYS .10 OR MORE	NO. OF DAYS .50 OR MORE	NO. OF DAYS 1.00 OR MORE
▪ ▪ ▪																							
EASTERN HIGHLANDS 10																							
ARBON 2 NW	45.0	26.4	35.7		58	13	8	29	871	0	0	27	0	.49		.20	18		0		2	0	0
CONDA	41.1M	21.1M	31.1M	1.1	50	13	10	30+	1008	0	0	30	0	1.90	.03	1.33	1				4	1	1
DRIGGS	44.5	21.4	33.0	3.5	55	21	0	29	955	0	0	29	1	.53	.53	.20	10	4.0	2	28	2	0	0
GRACE	45.4	24.6	35.0	2.9	54	13	10	30+	893	0	0	27	0	.44	.83	.28	1	.0	0		2	0	0
HENRY	45.3M		M		54	13				0	0			1.61		1.21	1	.0	0		2	1	1
IDAHO FALLS 16 SE	43.1	22.1	32.6		53	12	12	30+	965	0	0	29	0	.59		.24	16	2.8	1	27	3	0	0
ISLAND PARK DAM	38.0	19.6	28.8	2.5	46	13	0	30+	1080	0	3	30	2	1.05	1.97	.34	18	10.0	6	30+	4	0	0
KILGORE	37.8	19.1	28.5		45	13	2	29	1091	0	3	30	1	.62		.27	8	7.5	2	23+	2	0	0
LIFTON PUMPING STATION	43.6	21.4	32.5	1.3	52	12	12	30+	969	0	0	30	0	.49	.28	.30	18	T	T	27+	[illegible]	0	0
MALAD	48.5	26.9	37.7	2.0	59	13	15	30	812	0	0	25	0	.23	1.12	.12	18	T	0		1	0	0
MALAD CITY	49.1	23.2	36.2		59	13	11	30	860	0	0	27	0	.26		.10	22+	T	0		2	0	0
MONTPELIER RANGER STA	44.6M	19.4M	32.0M	1.4	53	14+	10	30+	972	0	0	30	0	.38	- .90	.17	19	T	T	28	2	0	0
OAKLEY	48.4	29.6	39.0	.2	60	17+	18	29	770	0	0	18	0	.44	.49	.27	18	1.0	0		2	0	0
PALISADES DAM	44.6	27.7	36.2		54	21	13	29	860	0	1	25	0	.77		.19	18	T	0		4	0	0
PRESTON SUGAR FACTORY	47.8	23.5	35.7		57	14	12	30	874	0	0	29	0	.85		.31	1	T	0		3	0	0
STREVELL	44.9M	27.2M	36.1M	1.8			15	30	869	0	0		0	.16	.65	.09	28	1.0	1	28	0	0	0
SWAN VALLEY	43.8	22.0	32.9		55	7	0	29	956	0	2	29	1	.68		.16	18	2.0	1	30+	5	0	0
TETONIA EXP STATION	40.5	21.0	30.8		55	21	1	29	1019	0	2	30	1	.72		.23	18	4.0	2	27+	3	0	0
DIVISION			33.8	1.9										.68	.70			2.0					

SEE REFERENCE NOTES FOLLOWING STATION INDEX

DAILY PRECIPITATION

IDAHO
NOVEMBER 1974

STATION	TOTAL	1	2	3	4	5	6	7	8	9	10	11	12	13	14	15	16	17	18	19	20	21	22	23	24	25	26	27	28	29	30	31
PANHANDLE 01																																
BAYVIEW MODEL BASIN	6 51						09	74	56	02			03	11		T			.45	27	.50	1 05	.70	.08	.16	10	T		15			
BONNERS FERRY 1 SW	6 51					T	46	81	03	11		34	14					11	33	11	1 43	1 57	62	.20	19	07						
CABINET GORGE	6 82	T	T			T	34	54	24	20	42	03	26	02				23	62	29	1 59	1 09	.45	09	.06	28		.07				
COEUR D ALENE 1 E	5 59	13					13	44	15	06				05					31	03	87	65	.35	27	.08	03		04				
PORTHILL	5 20					T	27	50	10	05	25	05	45						.36	T	1.06	1 04	.75	09	15	06	02					
PRIEST RIVER EXP STA	7 81						76	1 30	44	18	14		06					20	44	10	1 85	1 50	42	.24	.21		T	.03				
SAINT MARIES	3 84	11			T	T	27	37	19	T	09			04					43	15	66	56	29	37		06	T	T				
SANDPOINT EXP STATION	[illegible]	T				12	64	1 15	34		30	12	07					36	40	19	1 66	1.10	70	43	43							
TENSED		18	11				31	36							T	T		20	21	12	40	28	32	.42	03	T		10	T			
NORTH CENTRAL PRAIRIE 02																																
COTTONWOOD	85	18	07				03		16		02			03	T				11	01		.03	.01	T	06	02	07	T	05			
GRANGEVILLE	1 32	32	03				01	28	04		03			10		01		10	09		03	01	14	T		04		06	.03			
MOSCOW UNIV OF IDAHO	2 48	25			03		14	25	08	01	12			01				.01	.07	08	42	11	07	32	09	41		01				
NEZPERCE	1 02	19					13	01	09	01	08			06			T		08	T		T	08	22	03	03	01	T	T			
POTLATCH 3 NNE	2 1	31					20	27			10			09				05	08	06	21	07	09	46	09	05						
WINCHESTER 1 SW	1 26	33	13	T			10	07	25		10			07					12	T	T	01	.06	05	T	03	T	04	T			
NORTH CENTRAL CANYONS 03																																
DWORSHAK FISH HATCHERY	1 66	12						15	16		20	T		04					11	04	.15		19	05	33	10	01		.01			
FENN RANGER STATION	3 33	23	11					16	33		15	T		25					35	15	05	03	71	03	48	03	26		01			
KAMIAH	1 44	22		T				10			32	01		12					17		02	01	18	20	04	04		.01				
KOOSKIA	44	23	T				08		24		10			11					20				.18	20	05	02		02	01			
LEWISTON WSO AP R	55	07					16	01		15	01		01					T	T	T	01	T		12	T	T		.01				
OROFINO	1 74	14					07	11	13		20			03					.14		15	T	22	31	10	11		03				
RIGGINS	45	13						05	03		04								07	T		01	.05			04		06				
CENTRAL MOUNTAINS 04																																
ANDERSON DAM	1 51	08						15	12		02			T					80	T				10	01	15		08				
ARROWROCK DAM	2 52	T		08				03	82		03								32	05			04	T	29	T	21		.15			
ATLANTA	E 1 78	21		15				40	31		06								02		D	20	05	16	10	15		.07				
AVERY R. S. NO 2	4 21						19	[illegible]	39	10	22	04	09	22					61	11	29	61	33	42		.28		.08				
BROWNLEE DAM	70							02	10		05								14				07	05	25	T		02				
CASCADE 1 NW	1 40	14						49	17		03								35	01		01	05	03	01	07	T	.04				
CENTERVILLE ARBAUGH RCH	2 18	21	14					71		08									30	17		04	07	36		.14		06				
CLARKIA RANGER STATION	4 64	25	13				11	37	21			26	11					09	48		85	61	37	35	16	23	06					
COBALT	87	[illegible]	[illegible]					03	25		10			T					06	12		02	08	T		05						
DEADWOOD DAM							-	-					-		-	-					-	-	-	-			-		-	-	-	
DIXIE	1 73	09	14					T	13		11								35	25	03		47	T	10		10		07			
ELK CITY	D 1 12	30	04					T	12	T	T			18				D	18	T			14	T D	11		T	02	03			
ELK RIVER 1 S		1	01				T	31	17	01	27	03		11					19	12	39	-	18	25	61	.08	.24		04			
FAIRFIELD RANGER STA	65							02	07		04								21				03	10	02	03		01				
GARDEN VALLEY RS	1 77	08	14					27	21	04	06								25	04			T	38	18	02		10				
GRANGEVILLE 11 SE	1 31	36	13					02	22		03			06		01			29	01		T	10	T	02	.06		03				
GROUSE	70	16	07	05					05	20	05												20					.02				
HAILEY RANGER STATION	-																		10				07			T						
HEADQUARTERS	4 85	11						41	36		14	16		08					36	21	36	24	51	60	45	04	.42		40			
HILL CITY		11						04											11					-	-	-		-	-			
IDAHO CITY	1 37	11	06					34	36		08								28	08			06	34		20		06				
KETCHUM R S	[illegible]	40	14						38										08				09		T							
LOWMAN 3 E NO 2	E 1 60	14						80											32	04			D	30		T						
MC CALL	1 46	02						77	48		24								41			T	47	30		06		11				
MIDDLE FORK LODGE		1							68		-								05	35	15		05	02		03			09			
NEW MEADOWS RANGER STA	1 30							01	78		08								31	02		T	44	08	07	01	T		10			
NORTH FORK RANCH	1 26	.12	.07	T				14	17		15			06					25	15	04	01	15		09	01	12		T			
PIERCE 2	3 61		01				05	25	56		10	05		10	01				.40	27			91	12	30	.25	13					
POWELL	3 03	.03	.05	.01				15	25		30	13		22					40	51	05	14	12	16	26		32		03			
SHOUP	88	13	16					06	20		08								25	12			03									
TAYLOR RANCH	63	07	T						28		07								04	07			07						03			
WALLACE WOODLAND PARK	6 42		01				11	69	78	01	24	07	03	34					54	64	85	1 73	57	16	08	09	.08		T			
WARREN	1 92	T					10		T		27								33	22			38	33	T	18		11				
YELLOW PINE 7 S	1 47	06						14	82	02	12								38	23			22	02	06				T			
SOUTHWESTERN VALLEYS 05																																
BOISE 7 N	1 05	08	01					30	10										12				12	14		08		10				
BOISE LUCKY PEAK DAM	1 43	T						31	47										21	07			09			01	08		25			
BOISE WSO AP R	67	15	T					30	T		T							T	06	T		T	04	.01		03		18				
BRUNEAU	35	11							18										13	03												
CALDWELL	42	2						03	19	T						T			T				05	06				07				
CAMBRIDGE	1 23							29	20		05								18			.05	08	35		07		.02				
COUNCIL	2 1							41	40										39	T		01	42	32		14		03				
DEER FLAT DAM	35		01					04	19															04				07				
EMMETT 2 E	77	04						03	21										10	01			05	09	09			15				
GLENNS FERRY	38	T		T				02			T							T	36							T		T				
GRAND VIEW 2 W	26		04					T	19										03	T								T				
KUNA 2 NNE	17	03	T					T	T										03							T		11				
MOUNTAIN HOME	88	17	01	03				01	12										40	02			02			02	03	12	03			
OLA 4 S	1 20	17	03					25	40		05								14	01		T	07	48		10		10				
PARMA EXPERIMENT STA	20	12	02						44										03				T	09				.10				
PAYETTE	31							17	20		01								T					28		T		04	T			
SWAN FALLS POWER HOUSE	37	11	T					T	29										03							T		04				
WEISER 2 SE	6	2						17	05		T												30			02		04				
SOUTHWESTERN HIGHLANDS 06																																
HOLLISTER	18	T							T										18									T				
REYNOLDS	71				06				17										35	02						08		03				
THREE CREEK	17		01	T					09		01								04	01			T			T		T	T			
CENTRAL PLAINS 07																																
BLISS	14	06		08					T		03								37													
BURLEY FAA AP	43	T	T						15		T								22			T	05			T		T	01			
CASTLEFORD 2 N	28	T	04																20				04									
HAZELTON	40		T						08										27										05			
JEROME	48	11		02					[illegible]										33							T		T				
MAGIC [illegible]																								-	-	-	-		-		-	
MINIDOKA [illegible]	40		01						07		03								26	06			05				T		T			
MINIDOKA DAM	44		2						11										23				08						02			

SEE REFERENCE NOTES FOLLOWING STATION INDEX

DAILY PRECIPITATION

IDAHO
NOVEMBER 1974

STATION	TOTAL	1	2	3	4	5	6	7	8	9	10	11	12	13	14	15	16	17	18	19	20	21	22	23	24	25	26	27	28	29	30	31
		DAY OF MONTH																														
PAUL 1 EME	20			T					16														04						T			
PICABO	.41	.14		06					T		T								12	T			04						05			
RICHFIELD	.50	12		07															.28				03					T				
SHOSHONE 1 WNW	.54	.14	T	T	T				T										40	T			T		T	T						
TWIN FALLS 3 SE	29		T						03		T	T							21	05			T				T		T			
TWIN FALLS WSO	37	T	T						06										25	04			02				T					
* * * NORTHEASTERN VALLEYS 08																																
CHALLIS	43	12	T						22	T	T									T									09			
CHILLY BARTON FLAT	45	.30	.03					06	01	T													05					T	T			
GIBBONSVILLE	15	T	T						10		05								T	T	T	T	T									
LEADORE 2	T		T						T		T								T				T									
MACKAY RANGER STATION	47	30						.06	T	T									03			08						T				
MACKAY 4 NW	35	.23	T					.05	T		02								T			T	05					T				
MAY	.17		03					.14																								
SALMON 1 N	.45		.06					01	03	05	02							02	21	04				01								
* * * UPPER SNAKE RIVER PLAINS 09																																
ABERDEEN EXP STATION	60	11	08						T	17	T								09				02					13				
AMERICAN FALLS 1 SW	.65	09	01	T					14	01	T								25				09					T	06			
ARCO 3 SW	D .63	.34	10						01	03																		D .05	10			
ASHTON	1.11	10							50	.03	12	T							26					01	T	T			09			
BLACKFOOT 2 SSW	1.17	.62							*	29									12							04		04	06			
CRATERS OF THE MOON NM	.86	.49		05						04									10				15	T				02	01			
DUBOIS EXP STATION	.45	.04							21		T								T				T	17				T	03			
FORT HALL INDIAN AGNCY	85	.38							21										14				07						05			
HAMER 4 NW	.42	15	T						11	T	04												03	01	01			01	06			
HOWE	-										02								01				02					-				
IDAHO FALLS 2 ESE	54	.18							14	02	01												19					T				
IDAHO FALLS FAA AP	.40	05							20										10				01					04	T			
IDAHO FALLS 46 W	42	.21							10													05							06			
MALTA 2 E	16	T	T					T	10	01													05									
MASSACRE ROCKS ST PK	.69								17										28				13		02			01	08			
POCATELLO WSO AP //R	77	05							21		01								16			T	13			T		21	T	T		
ST ANTHONY 1 WNW	-	-	-	-		-	-	-	-	-	-	-	-	-	-				-	-	-	-	-	-	-							-
SUGAR	31	.04							17	T	T													02				08	T			
* * * EASTERN HIGHLANDS 10																																
ARBON 2 NW	49	T							T		08								20				07					T	14			
CONDA	1.90	1 33																	18	14				25								
DRIGGS	.53	T							T		20								08				04	07		02			12			
GRACE	.44	28								T	T								18				T			T			T			
HENRY	1 61	1 21																										40				
IDAHO FALLS 16 SE	.59	.12							10	01	T								24				07	03		T		02				
ISLAND PARK DAM	1 05	.03	02						15	02	16								34	T			10	09	05	01		T	08			
KILGORE	62	02	02						27		06								.06				03	12	T			T	04			
LIFTON PUMPING STATION	49	.03	05								05								30				04					02	T			
MALAD	23	04							T	T									12				07									
MALAD CITY	26	05	01						T		T								10				10					T				
MONTPELIER RANGER STA	38	.11	T								02									17			06	01		T	T		01			
OAKLEY	44		T						11		T								27										06			
PALISADES DAM	.77	14							05	18	03	01							19	T			12	T		T		T	05			
PRESTON SUGAR FACTORY	.85	31									T								07	16			25	.06					T			
RIRIE 12 ESE	50	.15							*	*	*	*	*	*	*	*	*	*	*	*	*	*	*	35								
STREVELL	16		T						05										T				02						09			
SWAN VALLEY	68	12							12		08								16	T			10	T				T	10			
TETONIA EXP STATION	72	.02									19								23					19	T	02	T	05	02			

SEE REFERENCE NOTES FOLLOWING STATION INDEX

DAILY TEMPERATURES

IDAHO
NOVEMBER 1974

STATION		DAY OF MONTH 1	2	3	4	5	6	7	8	9	10	11	12	13	14	15	16	17	18	19	20	21	22	23	24	25	26	27	28	29	30	31	AVERAGE
* * *																																	
PANHANDLE 01																																	
BOISE RIVER MODEL BASIN	MAX	47	47	48	42	47	40	49	47	47	44	46	42	45	48	42	40	40	42	42	44	44	51	40	48	44	48	40	35	37	37		43.8
	MIN	35	40	29	35	26	32	39	35	31	34	25	28	31	30	32	27	28	30	33	34	42	31	32	34	33	28	27	28	25	26		31.3
BONNERS FERRY 1 NW	MAX	59	56	45	45	49	44	46	47	44		48	43	41	40	41	47	40	44	43	43	49	47	37	42	50	39		40	35	35		43.9
	MIN	49	43	30	33	24	34	40	35	36		27	32	33	31	34	31	30	33	35	34	42	34	32	34	35	27		21	21	23		32.6
CABINET GORGE	MAX	47	49	53	45	37	41	44	48	38	44	37	43	43	39	40	46	37	39	40	42	48	45	36	43	46	38	35	41	36	37		41.9
	MIN	42	42	34	30	30	34	38	32	32	32	30	34	31	30	35	30	30	34	33	35	40	32	32	34	34	27	30	30	22	28		32.6
DEER PARK 2 E	MAX	50	47	50	48	50	46	48	48	48	46	46	48	48	48	49	41	40	42	43	44	51	50	40	47	49	49	42	42	42	39		46.0
	MIN	42	41	36	34	30	36	42	37	32	37	27	36	36	35	34	30	33	38	38	36	44	33	33	38	36	29	31	30	28	27		34.6
FORTILL	MAX	50	54	48	48	45	47	45	49	45	45	38	37	42	40	40	46	41	45	43	42	49	49	38	38	50	42	40	35	34	35		43.3
	MIN	40	41	25	38	41	35	39	35	36	31	26	31	33	33	35	33	32	32	35	35	40	35	32	33	36	27	28	23	21	20		32.4
PRIEST RIVER EXP STN	MAX	45	47	43	44	38	43	44	44	39	42	39	40	39	44	40	39	38	39	38	43	47	45	34	37	41	38	34	34	31	31		40.0
	MIN	41	41	32	36	23	33	38	32	32	33	29	34	34	31	29	33	34	36	32	34	43	30	33	33	35	26	30	22	27	28		32.5
SAINT MARIES	MAX	47	44	46	52	42	40	44	43	44	43	43	53	53	46	46	43	42	44	44	47	50	49	41	44	46	43	40	43	41	40		44.8
	MIN	40	40	34	27	24	29	39	35	34	35	29	36	35	33	32	28	32	31	34	35	42	32	28	30	33	25	30	31	23	24		32.0
SANDPOINT EXP STATION	MAX	46	49	43	47	39	43	45	45	42	46	40	42	43	41	42	38	37	41	40	41	44	43	35	42	44	42	36	34	33	34		41.2
	MIN	42	38	25	33	20	23	40	36	32	36	28	28	28	26	31	31	29	32	34	35	39	32	32	32	32	28	31	19	24	23		30.6
TENSED	MAX	42	45	53	53	43	44	50	45	50	44	44	55	49	47	47	43	46	43	45	52	55	48	37	48	51	35	42	44	45	42		46.2
	MIN	38	30	23	28	20	31	40	28	23	25	26	38	28	31	30	30	28	38	36	38	45	31	32	36	33	30	30	27	23	22		30.6
* * *																																	
NORTH CENTRAL PRAIRIES 02																																	
COTTONWOOD	MAX	45	40	45	45	49	49	55	56	46	45	38	47	54	51	49	40	50	47	52	56	58	57	45	47	51	44	41	34	34	36		46.9
	MIN	36	35	28	25	31	22	39	31	27	30	25	31	38	33	34	24	30	27	28	36	28	29	28	28	38	24	27	29	21	26		29.6
GRANGEVILLE	MAX	42	42	47	49	49	53	57	47	48	46	43	58	48	47	41	45	53	46	48	60	60	46	40	50	46	42	35	37	40	42		46.9
	MIN	32	31	26	19	21	28	35	27	23	29	19	33	35	25	30	17	19	30	32	38	46	24	24	28	33	18	24	24	14	18		26.7
MOSCOW UNIV OF IDAHO	MAX	42	44	49	50	49	46	52	45	48	46	42	55	51	46	43	44	44	44	42	52	55	55	37	42	45	44	35	41	40	39		45.6
	MIN	38	37	26	28	29	34	39	28	29	32	29	39	29	34	34	27	24	34	31	37	45	29	32	32	34	25	30	31	29	29		31.8
NEZPERCE	MAX	41	42	45	49	44	47	56	46	48	43	40	55	51	47	40	45	47	46	46	57	58	50	37	50	48	40	35	38	36	38		45.5
	MIN	37	38	33	26	28	30	36	32	27	31	27	36	38	34	33	24	23	33	29	41	42	28	29	33	34	25	30	26	20	25		30.9
POTLATCH 3 NNE	MAX	41	45	49	51	45	45	49	49	48	44	45	53	51	44	42	42	45	43	40	50	55	48	36	47	47	41	40	42	43			45.5
	MIN	38	35	29	26	26	32	39	31	27	31	32	36	29	29	32	22	25	37	33	40	45	30	32	35	34	24	30		29			31.7
WINCHESTER 1 SW	MAX	48	37	45	50	49	44	53	39	43	38	41	52	52	47	40	48	47	44	40	52	54	46	33	45	47	37	34	31	38	42		43.5
	MIN	42	33	29	20	24	28	38	21	20	24	22	36	34	35	29	22	26	31	29	38	40	24	25	30	32	20	25	23	16	26		27.7
* * *																																	
NORTH CENTRAL CANYONS 03																																	
DWORSHAK FISH HATCHERY	MAX	52	50	51	55	54	54	44	61	54	49	53	46	55	58	58	50	50	43	47	49	53	58	52	54	59	55	48	52	53	42		52.3
	MIN	45	42	41	33	29	29	37	39	31	34	33	37	40	43	43	30	30	33	36	38	43	35	36	31	36	31	31	32	27	22		34.9
FENN RANGER STATION	MAX	49	46	49	55	53	52	46	48	53	50	44	46	45	56	51	53	48	45	47	47	49	49	46	37	41	42	44	43	48	46		47.6
	MIN	42	41	36	33	28	29	35	38	33	33	30	34	35	35	36	27	24	26	35	35	41	35	30	31	30	33	30	31	25	24		32.4
KOOSKIA	MAX	48	44	55	50	45	42	57	55	50	47	43	47	54	50	50	44	36	51	51	56	55	58	40	43	55	43	40	44	37	36		48.0
	MIN	41	34	18	29	23	25	35	35	28	31	27	32	39	34	39	25	23	32	30	39	46	34	31	33	33	29	30	32	22	22		31.7
LEWISTON KOOLAU	MAX	49	50	58	51	47	48	53	53	51	54	48	57	51	45	52	40	46	54	49	58	67	50	45	50	53	48	41	43	44	47		49.9
	MIN	44	43	34	29	29	35	40	33	33	36	35	46	37	34	33	28	33	41	38	43	50	34	41	40	39	31	36	33	28	28		36.1
ORofino	MAX	49	52	56	54	47	47	53	52	48	53	49	50	58	55	49	48	44	47	49	49	56	55	39	42	53	50	50	48	49	41		49.7
	MIN	45	42	41	30	27	29	40	39	30	36	32	39	41	44	44	28	30	37	36	42	44	35	34	38	37	29	33	34	26	25		35.6
RIGGINS	MAX	49	52	55	57	58	59	59	55	56	57	52	56	64	59	58	56	60	59	56	65	67	58	47	51	57	49	44	49	47	48		55.2
	MIN	40	40	34	28	29	34	48	30	28	35	31	35	40	43	37	26	30	37	38	40	33	25	32	38	40	27	35	33	25	31		34.1
* * *																																	
CENTRAL MOUNTAINS 04																																	
ANDERSON DAM	MAX	49	52	51	52	52	58	51	48	47	47	49	51	61	55	53	49	54	52	47	52	49	46	38	42	43	42	39	37	41	44		48.2
	MIN	38	35	35	30	29	29	39	38	26	32	26	32	28	33	31	29	26	34	29	29	30	32	23	29	32	22	29	24	20	22		29.7
BEAVERTON DAM	MAX	49	44	49	49	51	52	55	50	44	43	44	48	49	53	49	44	44	52	47	46	54	59	38	34	47	45	39	36	33	32		46.0
	MIN	41	38	35	32	30	32	31	39	28	28	27	29	35	34	33	25	25	25	35	35	37	37	25	25	30	26	26	25	22	21		30.3
ST ANTH	MAX	44	41	42	41	37	46	45	39	38	37	37	50	52	47	46	38	41	38	38	44	41	37	37	37	36	32	31	30	23	30		39.2
	MIN	36	32	30	22	22	19	33	33	24	29	16	27	25	24	23	18	23	17	23	19	32	30	15	22	25	2	13	10	2	10		21.9
AVERY R. S. NO 2	MAX	48	46	44	38	38	40	46	45	43	40	37	42	40	46	45	45	42	41	44	45	47	45	33	37	40	39	36	37	36	40		41.4
	MIN	40	40	30	24	23	30	38	38	30	30	30	35	34	35	36	32	25	36	35	35	36	33	31	33	32	29	33	20	25	28		31.9
BROWNLEE DAM	MAX	53	54	59	57	58	59	61	62	53	54	55	51	55	58	54	56	51	52	56	55	67	66	56	39	50	54	47	42	47	45		54.2
	MIN	49	41	34	30	30	31	43	37	31	33	33	34	33	35	34	28	28	30	39	41	26	35	33	32	32	28	29	30	25	25		33.0
CASCADE 1 NW	MAX	44	48	42	45	47	46	47	41	42	39	40	49	50	49	44	44	49	47	40	49	53	49	32	45	45	36	34	36	33	32		43.4
	MIN	35	31	25	20	20	24	39	31	19	31	21	27	27	26	25	18	18	32	29	31	44	29	22	27	31	13	25	17	17	15		25.6
GARDEN RANGER STATION	MAX	46	43	48	45	42	40	45	44	41	40	39	44	43	40	41	42	41	40	40	44	45	45	34	36	38	41	40	35	36	34		41.1
	MIN	38	33	20	13	30	18	32	34	22	23	34	33	33	23	20	30	34	35	34	35	42	31	31	32	30	25	28	28	21	20		28.9
[illegible]	MAX	45	45	44	43	47	53	47	47	47	43	39	42	54	52	50	47	44	43	41	49	54	47	37	41	42	42	37	33	36	33		44.1
	MIN	38	34	20	15	14	23	25	27	16	12	24	22	30	20	23	15	15	31	20	20	27	23	14	23	20	17	20	15	7	10		20.6
DEADWOOD DAM	MAX																																
	MIN																																
GEORGE	MAX	40	36	36	42	46	45	46	48	36	36	35	40	46	50	46	44	48	49	37	33	46	47	33	32	38	36	35	32	37	36		40.4
	MIN	11	35	17	13	11	13	16	22	11	22	12	19	28	19	20	13	12	12	23	22	29	25	12	22	22	11	11	11	0	0		17.0

SEE REFERENCE NOTES FOLLOWING STATION INDEX

DAILY TEMPERATURES

IDAHO
NOVEMBER 1974

STATION		DAY OF MONTH 1	2	3	4	5	6	7	8	9	10	11	12	13	14	15	16	17	18	19	20	21	22	23	24	25	26	27	28	29	30	31	AVERAGE
ELK CITY	MAX	44	38	41	47	52	52	53	56	41	48	41	47	52	53	44	49	51	56	49	43	52	56	35	36	38	40	44	35	45	41		46.0
	MIN	33	33	28	26	25	21	21	29	27	30	20	23	30	30	29	25	17	16	30	31	42	29	21	28	25	23	24	23	11	15		25.5
ELK RIVER 1 S	MAX	62	41	52	54	52	46	44	46	42	40	40	40	47	46	47	48	50	41	41	46	60	56	39	37	36	45	38	35	40	40		45.0
	MIN	36	37	26	23	20	20	31	34	26	30	29	31	31	31	31	33	31	21	34	39	42	30	29	32	32	26	24	29	25	22		29.5
FAIRFIELD RANGER STA	MAX	44	45	50	46	48	47	47	47	43	42	43	50	61	55	52	42	50	44	41	48	43	44	34	44	41	41	36	40	35	45		44.9
	MIN	26	32	21	12	13	14	25	24	15	20	10	15	30	28	15	18	8	24	18	22	34	30	17	17	30	17	26	22	21	25		21.0
GARDEN VALLEY RS	MAX	49	55	55	52	50	47	45	50	45	49	45	46	56	49	50	48	48	50	48	58	52	51	34	36	44	38	34	38	34	38		46.5
	MIN	41	39	28	26	25	23	37	35	27	33	24	28	29	29	30	25	20	37	34	29	39	34	25	30	30	26	27	23	17	17		28.9
GRANGEVILLE 11 SE	MAX	45	45	51	51	54	56	54	55	54	47	47	50	52	51	46	47	48	50	54	63	63	55	45	52	48	44	38	42	40	40		49.6
	MIN	40	41	36	28	27	30	40	35	29	33	29	36	32	31	31	26	25	34	36	41	48	31	29	35	36	28	31	23	24	25		32.3
GROUSE	MAX	45	43	45	45	40	42	45	41	38	40	42	46	53	47	47	34	44	43	39	44	45	42	33	42	37	37	32	37	37	33		41.3
	MIN	32	32	26	17	19	19	23	30	19	16	14	22	29	20	20	16	14	27	15	18	22	26	14	16	16	11	16	6	5	5		18.8
HAILEY RANGER STATION	MAX				43	44	43												52			46	42	40	41	42	45						
	MIN				21	20	24														26	32	29	17	29	32	15						
HEADQUARTERS	MAX	54	54	52	51	53	48	43	52	43	42	35	38	45	46	46			48	40	41	50	54	45	35	36	39	38	36	39	39		44.4
	MIN	34	38	33	21	20	22	32	34	24	29	26	31	35	30	31			21	32	32	38	28	29	32	29	23	25	26	22	19		28.4
HILL CITY	MAX	42	45	46	56	55	47	44	45	43	44	44	48	52	59	56	47	40	38	44	48	45	42										46.8
	MIN	35	31	30	17	19	18	33	32	24	21	18	22	23	23	21	22	18	17	21	19	29	29							8			23.0
IDAHO CITY	MAX	47	47	51	50	50	49	48	46	47	44	46	48	60	54	55	50	54	51	49	55	50	46	36	40	42	45	34	35	39	40		46.9
	MIN	39	32	28	22	22	21	37	33	32	21	21	27	27	28	25	20	19	33	31	27	36	32	22	21	27	13	26	11	9	14		25.2
KETCHUM R S	MAX	47	41	41	42	45	43	46	38	41		41	45	49	59	49		51	45	38	41	48	39		39	47	46	38	39	39			43.7
	MIN	31	30	24	18	18	20	21	29	19		15	16	23	24	19		15	17	16	16	20	26	16		22	12	12	14	10			19.3
LOWMAN 3 E NO 2	MAX	45	53	55	50	51	48	44	48		47	45	49	57	56	51	50	54	50	46	55	42	48	34	42	45							48.5
	MIN	40	38	29	25	28	22	39	37	29		23	27	28	27	27	21	19	34	30	28	37	27	23	29	30							29.0
MC CALL	MAX	45	50	50	49	47	45	47	41	42	39	40	45	55	53	46	47	48	44	39	50	52	45	32	45	40	37	35	38	37	35		43.[illegible]
	MIN	30	27	27	16	17	20	35	26	24	27	24	27	25	24	26	20	20	29	27	30	37	24	20	28	32	10	27	14	11	12		23.9
MIDDLE FORK LODGE	MAX	46	45	50	49	48	50	49	41								45	45		42	37	54	54	41	40	40	39	38	33	37	33		43.5
	MIN	34	36	25	19	18	19	21	31								19	16	17	26	26	26	33	23	21	23	22	21	24	17	15		23.1
NEW MEADOWS RANGER STA	MAX	48	44	48	41	51	53	47	47	45	45	44	44	45	55	48	44	44	45	44	42	56	54	40	43	43	42	41	34	41	36		45.1
	MIN	38	29	18	12	14	17	20	24	20	20	24	22	22	22	25	20	20	20	31	32	35	31	22	23	27	18	17	17	12	13		22.2
NORTH STAR RANCH	MAX	52	44	48	52	52	53	48	45	44	43	42	41	50	54	48	51	46	47	47	41	45	52	42	45	40	42	40	35	40	38		45.6
	MIN	40	39	35	20	20	20	23	33	22	26	24	26	30	27	30	19	18	19	32	33	35	37	24	29	32	31	27	27	17	17		27.1
PIERCE 2	MAX	59	58	56	53	52	51	54	53	52	46	43	38	45	48	47	48	50	44	39			55	37	46	43	42	42					48.0
	MIN	31	30	31	30	29	30	31	34	25	32	25	32	32	31	35	32	36	23	32			29	28	32	29	26	28					30.1
POWELL	MAX	50	40	43	47	50	51	45	48	44	37	36	35	37	51	47	46	44	46	38	38	47	50	33	33	37	41	39	35	38	35		42.0
	MIN	33	37	32	18	17	18	23	25	25	28	25	26	31	30	31	20	18	18	31	31	32	31	24	27	29	26	25	25	13	13		25.4
SHOUP	MAX	49	49	49	42	45	45	45	45	44	40	40	45	58	45	44	44	44	42	41	44	54	46	37	40	41	42	39	42	32	33		43.5
	MIN	41	39	27	24	23	24	30	32	25	27	25	29	38	27	27	23	20	31	32	30	42	33	25	30	27	27	28	25	18	18		27.9
TAYLOR RANCH	MAX	46	47	49	49	43	43	45	48	45	40	41	41	43	53	53	46	35	39	45	38	47	59	40	42	42	45	32	35	33	31		43.2
	MIN	33	38	26	21	20	20	22	30	25	26	23	25	25	26	25	19	17	16	28	29	30	35	24	28	27	26	24	23	18	17		24.9
WALLACE WOODLAND PARK	MAX	49	45	50	57	45	37	42	46	39	45	39	41	51	47	43	40	35	40	38	39	45	46	36	40	44	41	38	39	37	38		42.4
	MIN	41	39	31	23	22	25	36	35	28	33	28	33	34	32	34	23	25	26	33	33	38	32	31	33	33	27	27	30	23	24		30.[illegible]
WARREN	MAX	54	40	43	44	45	42	46	42	39	38	40	44	51	51	48	45	45	42	36	40	46	44	34	44	41	38	36	38	41	40		42.6
	MIN	25	30	19	15	14	20	19	22	15	16	13	22	29	20	23	16	14	28	22	27	26	19	10	22	25	3	17	12	3	7		18.4
YELLOW PINE 7 S	MAX	45	44	46	48	52	49	48	40	40	44	42	45	52	54	48	46	51	53	38	39	50	49	37	35	48	41	41	42	39	38		44.8
	MIN	32	25	18	14	14	15	16	28	20	20	18	19	20	21	21	16	10	16	27	22	27	42	20	27	27	14	12	15	9	9		19.5
* * *																																	
SOUTHWESTERN VALLEYS 05																																	
BOISE 7 N	MAX	43	47	45	48	48	58	51	42	45	46	46	47	52	48	45	46	53	54	46	59	58	50	42	56	56	44	41	34	35	34		47.6
	MIN	38	38	29	29	31	34	37	29	29	29	30	33	34	36	30	28	26	37	33	43	50	28	32	35	39	23	29	22	21	20		31.7
BOISE LUCKY PEAK DAM	MAX	55	58	50	50	54	52	59	52	48	52	51	52	49	56	54	52	58	58	50	53	60	62	42	53	50	49	46	38	38	36		51.2
	MIN	38	42	44	32	33	36	39	33	33	35	38	38	30	34	33	32	30	38	35	37	45	34	34	39	44	26	31	26	24	26		34.6
BOISE WSO AP	MAX	46	52	49	53	51	59	57	48	50	50	49	47	57	52	51	53	55	52	51	60	65	53	46	55	51	46	40	38	39	38		50.4
	MIN	43	37	31	32	30	38	47	33	30	33	34	32	30	34	34	34	26	40	36	42	46	28	31	33	28	24	30	25	25	23		33.0
BRUNEAU	MAX	50	51	50	53	52	61	60	55	52	53	59	52	60				60	55	53	60	64	62	47	56	52	49	44	40	42	41		53.1
	MIN	44	41	36	25	25	32	36	40	25	32	29	30	29				22	37	32	36	49	37	21	36	40	20	33	21	17	18		31.2
CALDWELL	MAX	52	57	58	52	52	61	56	52	51	54	50	47	61	59	58	56	48	55	56	60	64	62	48	58	56	51	45	43	39	40		53.4
	MIN	43	40	32	28	28	30	36	36	28	32	28	29	30	31	33	28	24	36	37	39	48	36	27	38	45	22	34	25	20	25		32.3
CAMBRIDGE	MAX	51	55	57	53	54	57	50	50	49	50	48	48	60	[illegible]	55	51	42	51	51	55	56	48	43	35	49	42	41	41	39	34		48.8
	MIN	44	37	35	19	21	25	38	36	24	28	25	28	28	27	29	20	20	34	34	35	41	35	29	28	28	20	10	27	19	26		29.0
COUNCIL	MAX	51	57	57	57	52	56	52	49	48	50	50	51	58	57	55	55	46	44	50	55	54	52	42	35	52	49	40	41	42	37		49.8
	MIN	41	36	38	24	24	23	39	33	26	32	29	28	27	28	36	22	22	37	35	34	44	32	28	30	34	21	28	30	18	24		30.1
DEER FLAT DAM	MAX	59	54	54	48	54	58	57	50	49	51	48	46	60	58	55	53	47	53	56	57	64	63	46	54	54	50	47	40	35	36		51.9
	MIN	40	40	35	27	26	29	40	36	29	29	27	29	30	30	37	26	28	34	36	37	49	34	29	28	45	22	33	25	17	19		31.5
EMMETT 2 E	MAX	48	57	54	53	53	60	60	50	52	52	47	47	58	55	55	50	48	54	54	62	65	60		49	52	48	44	40	36	40		51.8
	MIN	40	39	29	28	25	28	42	31	27	29	27	29	29	31	30	29	26	35	36	34	49	35	29	29	34	23	31	22	20	22		30.6
GLENNS FERRY	MAX	53	52	45	54	53	60	59	51	52	53	57	59	63	59	49	54	62	53	54	60	61	64	47	57	53	48	43	38	45	48		53.5
	MIN	44	41	37	24	25	28	30	39	22	24	24	28	29	28	28	22	25	30	33	30	35	26	20	22	27	20	24	32	17	20		27.8
GRAND VIEW 2 W	MAX	51	56	52	52	55	60	58	54	51	54	58	54	62	54	58	52	59	58	55	61	66	63	49	57	58	48	44	42	40	44		54.2
	MIN	44	42	36	26	24	23	46	38	23	29	25	30	27	26	28	22	23	38	33	34	47	40	17	31	40	17	34	20	15	17		29.8
KUNA 2 NNE	MAX	49	53	53	53	55	60	56	51	50	50	50	46	57	53	52	52	55	52	52	58	62	59	47	56	53	46	45	39	38	38		51.3
	MIN	41	39	28	25	25	23	49	33	25	30	28	29	26	30	26	28	24	34	33	32	48	34	22	26	41	18	33	19	20	18		29.6
MOUNTAIN HOME	MAX	49	49	51	53	53	56	58	49	49	48	54	57	58	54	47	52	60	59	50	59	57	60	46	56	49	44	37	36	40	45		51.2
	MIN	42	37	31	25	27	28	34	34	23	34	26	32	32	31	34	23	26	35	31	31	36	36	21	32	41	19	24	27	20	18		29.7
OLA 4 S	MAX	50	56	53	54	54	53	51	50	47	50	49	49	59	52	54	52	49	51	52	58	60	58	38	40	49	43	37	40	39	39		49.5
	MIN	40	35	25	20	20	22	39	32	22	29	23	28	27	28	26	18	19	37	35	30	34	32	26	22	24	17	28	18	14	20		26.3

SEE REFERENCE NOTES FOLLOWING STATION INDEX

DAILY TEMPERATURES

IDAHO
NOVEMBER 1974

STATION		DAY OF MONTH 1	2	3	4	5	6	7	8	9	10	11	12	13	14	15	16	17	18	19	20	21	22	23	24	25	26	27	28	29	30	31	AVERAGE
PARMA EXPERIMENT STA	MAX	56	51	57	55	52	52	56	52	50	50	51	46	45	63	51	57	54	52	56	55	59	69	47	42	49	56	45	42	43	33		51.5
	MIN	43	42	29	23	23	24	29	36	27	30	27	28	29	29	31	23	23	29	35	36	40	35	28	27	28	19	20	21	16	21		28.4
PAYETTE	MAX	63	58	55	53	51	50	50	53	50	52	50	46	55	51	56	54	45	57	55	59	65	57	45	47	54	43	42	42	41	39		50.9
	MIN	44	41	27	23	23	25	30	33	26	28	26	28	28	30	28	23	22	30	38	33	51	35	29	29	33	20	30	22	21	23		29.6
SWAN FALLS POWER HOUSE	MAX	54	55	55	54	56	61	59	49	51							51	58	58	57	63	64	62	47	56	58	52	44	41	37	43		53.5
	MIN	45	44	37	31	31	34	48	41	31	31	33	33	34	36	40	32	29	40	40	38	48	41	41	36	47	27	36	31	23	23		36.0
WEISER [illegible]	MAX	58	66	58	54	53	51	51	54	50	54	51	48	58	53	49	47	55	56	58	62	67	47	37	46	55	48	42	44	38	42		51.4
	MIN	44	32	22	20	20	26	39	36	26	26	25	28	28	27	20	23	27	35	34	39	36	30	30	28	35	20	32	23	29	24		28.8
• • •																																	
[illegible]																																	
MOUNTAIN	MAX	48	40	41	43	50	55	57	51		46	52	65	58	62	55	45	61	51	46	56	59	53	48	57	49	44	44	38	30	42		49.9
	MIN	37	34	34	26	27	28	40	33		24	24	40	38	39	40	28	28	33	28	32	45	31	21	34	33	21	21	23	9	19		29.7
REYNOLDS	MAX	50	42	48	48	47	51	54	51	46	47	50	53	56	61	53	53	51	55	45	49	55	45	50	51	52	41	41	44	38	39		48.9
	MIN	37	37	28	23	21	24	30	30	26	28	23	27	30	30	30	20	21	21	35	28	35	27	30	27	29	17	17	23	15	18		26.2
THREE CREEK	MAX	41	35	37	47	49	54	59	42	45	44	55	64	59	63	49	56	61	50	45	58	62	52		57	49	44	47	49	44	58		50.9
	MIN	33	31	31	20	20	21	35	30	21	26	21	27	34	29	25	16	21	34	20	19	44	29	13	19	34	10	20	14	9	11		23.9
• • •																																	
CENTRAL PLAINS 07																																	
BLISS	MAX	46	47	50	52	55	55	56	55	50	51	53	59	60	56	47	51	56	52	52	56	56											53.1
	MIN	40	38	38	27	27	28	34	36	25	30	26	31	29	31	35	28	25	37	32	30	29											31.2
BURLEY [illegible]	MAX	42	42	47	49	51	57	55	45	46	47	54	64	59	56	45	48	60	50	48	57	56	46	48	57	48	45	41	36	38	37		49.1
	MIN	39	38	28	23	23	23	40	32	28	31	22	26	35	26	28	28	25	33	29	31	46	31	25	32	31	23	25	18	15	20		28.5
CASTLEFORD 2 N	MAX	48	44	53	56	52	54	60	52	51	48	53	57	62	54	52	47	55	52	51	63	61	57	46	55	54	43	45	45	40	41		51.5
	MIN	38	36	40	26	25	26	34	35	26	30	23	25	33	29	30	20	18	35	28	23	38	32	23	24	33	21	28	21	14	14		27.6
HAZELTON	MAX					53	55	56	53	48	46	52	61	58	55	50	48	55	51	47	59	55	55	48	59	55	45	41	38	35	37		50.6
	MIN		37	34	25	24	21	28	34	24	29	20	26	30	25	27	23	25	32	30	25	36	33	22	25	37	22	27	27	25	15		27.3
JEROME	MAX	47	43	46	52	55	57	57	49	55	50	52	61	58	57	54	51	57	54	50	59	56	52	47	54	50	46	43	38	40	44		51.1
	MIN	40	37	34	28	23	27	37	25	25	25	24	32	30	29	39	28	29	38	32	29	38	37	24	27	36	26	33	28	18	20		30.1
MAGIC LAKE RESORT	MAX																																
	MIN																																
MINIDOKA 10 WNW	MAX	47	40	49	47	49	50	53	57	40	46	48	49	59	57	53	39	48	56	45	46	56	53	39	47	53	45	44	39	35	35		47.5
	MIN	37	37	31	26	21	21	21	31	24	26	18	21	28	21	22	23	21	26	28	24	25	35	17	16	27	19	19	27	14	15		23.8
MINIDOKA DAM	MAX	45	45	48	49	50	53	54	50	46	47	48	53	56	50	46	45	53	49	46	54	53	48	49	53	46	47	40	34	31	36		47.8
	MIN	37	36	34	23	18	26	38	34	25	30	25	35	31	27	27	26	28	33	30	30	39	31	20	33	24	19	30	20	19	21		28.5
PAUL 1 ENE	MAX	47	41	43	47	50	51	55	55	43	46	48	53	62	55	55	43	48	58	44	46	56	55	41	48	56	46	52	40	37	36		48.5
	MIN	28	37	35	25	24	25	29	35	25	26	24	25	32	22	25	26	26	29	31	33	31	39	25	25	32	26	25	27	18	21		28.1
PICABO	MAX	48	39	45	44	46	44	49	43	41	41	45	45	51	53	48	40	42	50	43	42	49	58	48	32	45	44	37	35	37	36		44.2
	MIN	35	32	34	24	20	20	22	38	27	24	20	29	26	26	23	23	19	26	26	22	23	33	15	15	29	16	15	25	12	12		23.4
RICHFIELD	MAX	45	44	45	47	50	51	52	49	44	47	48	53	53	52	48	45	50	45	45	51	48	46	38	46	45	40	37	34	38	39		45.8
	MIN	35	36	35	21	24	25	33	32	19	25	19	29	28	25	26	31	22	32	27	26	36	28	15	26	30	17	28	26	16	20		26.4
SHOSHONE 1 WNW	MAX	47	47	48	47	50	53	54	53	45	42	51	53	55	53	50	47	53	52	45	53	59	50	41	49	46	43	38	34	38	42		47.9
	MIN	36	37	36	24	18	27	36	34	25	31	20	30	27	28	29	34	29	34	28	35	39	33	19	29	36	20	33	29	21	28		29.7
TWIN FALLS [illegible]	MAX	52	43	44	45	52	53	58	56	48	52	53	53	60	62	55	48	48	57	55	50	60	60	42	50	57	48	45	43	38	40		50.8
	MIN	49	37	37	27	25	27	30	34	43	30	24	25	27	30	32	24	21	26	33	26	27	36	28	25	27	28	25	28	17	16		28.1
TWIN FALLS WEST	MAX	50	41	42	44	50	51	55	56	44	49	47	52	59	59	55	46	48	56	46	48	59	59	39	49	57	46	45	42	37	39		49.0
	MIN	40	36	34	25	24	27	29	35	29	33	24	26	28	30	29	24	24	32	33	27	26	36	22	23	34	23	24	26	17	19		28.0
• • •																																	
NORTHEASTERN VALLEYS 08																																	
[illegible]	MAX	47	49	48	47	47	42	42	38	40	42	40	55	42	41	48	44	44	46	44	50	52	42	36	41	44	38	27	36	34	30		42.5
	MIN	39	39	29	20	18	20	20	24	20	20	22	23	23	22	22	19	16	16	24	25	25	34	19	19	22	18	18	14	10	11		21.7
CHILLY BARTON FLAT	MAX	41	44	46	46	39	42	40	42	42	38	42	50	51	50	49	41	42	42	41	42	46	43	36	40	42	37	30	36	35	31		41.5
	MIN	32	32	23	17	19	18	27	29	18	21	12	20	34	26	21	15	15	25	18	19	27	27	13	15	25	14	18	14	9	4		20.2
GIBBONSVILLE	MAX	51	50	50	42	40	40	38	38	39	39	34	45	52	38	38	36	42	38	39	41	40	39	38	38	37	39	39	39	30	32		40.0
	MIN	14	42	22	15	14	18	26	28	22	22	17	18	25	22	18	16	15	19	18	20	28	20	25	20	23	26	27	12	13	14		21.3
LEMHI 2	MAX	45	42	41	49	44		46	42	42	52	44	49	54	45	44	41	46	42	42	45	48	47	39		42	39	36	38	40	34		43.5
	MIN	22	29	27	12	11		20	29	12	11	12	23	35	19	15	15	15	28	17	17	27	17	9		22	9	23	8	4	14		17.9
MACKAY RANGER STATION	MAX	44	45	46	46	41	44	41	44	40	43	43	48	55	48	50	43	46	44	44	45	43	43	44	38	44	39	34	38	38	32		43.1
	MIN	33	32	33	22	20	21	26	31	28	22	18	23	23	24	27	13	16	32	15	16	25	26	13	17	22	19	19	21	12	11		22.0
MACKAY 4 NW	MAX	42	45	43	45	39	42	38	41	42	39	41	47	51	46	48	42	42	40	42	45	44	42	34	37	42	38	32	35	37	32		41.1
	MIN	32	33	29	20	21	21	28	30	23	21	17	23	26	27	29	15	17	30	20	18	29	22	15	17	25	17	20	19	10	8		22.1
MAY	MAX	54	51	47	48	49	49	48	47	48	48	49	50	56	52	49	49	48	46	49	52	56	49	48	45	44	42	40	39	38	36		47.5
	MIN	32	33	20	12	19	21	25	33	27	22	24	18	38	19	12	12	11	24	21	20	35	33	14	21	26	15	14	12	8	8		21.0
SALMON 1 N	MAX	54	55	43	46	46	53	51	46	44	45	41	47	59	47	50	47	47	42	39	54	61	54	37	42	47	44	39	43	38	35		46.7
	MIN	43	40	24	19	18	20	34	37	19	24	23	25	35	22	23	18	16	31	28	30	32	35	21	25	25	25	28	18	13	13		25.4
• • •																																	
UPPER SNAKE RIVER PLAINS 09																																	
ABERDEEN EXP STATION	MAX	45	41	53	48	42	46	51	54	41	43	46	48	56	54	48	41	43	49	45	44	52	54	40	41	50	45	41	37	35	26		45.2
	MIN	37	34	32	25	21	22	22	29	27	27	19	22	28	23	23	24	18	22	29	23	25	30	17	18	24	23	21	20	20	14		24.0
AMERICAN FALLS 1 SW	MAX	45	43	48	45	45	52	53	51	45	46	46	58	48	52	45	44	49	51	45	52	53	45	43	50	48	45	44	34	31	31		46.4
	MIN	39	38	34	24	23	23	34	34	30	33	23	28	35	26	27	26	26	36	34	29	42	35	22	22	35	21	23	28	20	17		29.0

SEE REFERENCE NOTES FOLLOWING STATION INDEX

DAILY TEMPERATURES

IDAHO
NOVEMBER 1974

STATION		DAY OF MONTH 1	2	3	4	5	6	7	8	9	10	11	12	13	14	15	16	17	18	19	20	21	22	23	24	25	26	27	28	29	30	31	AVERAGE
ARCO 3 SW	MAX	43	46	46	44	43	49	45	42	41	44	43	48	57	49	43	39	45	46	45	44	44	43	36	40	47	40	34	41	31	31		43.0
	MIN	35	34	28	23	23	23	24	32	25	18	20	23	28	23	23	26	21	26	16	19	22	29	14	18	18	19	17	8	7	4		21.5
ASHTON	MAX	41	41	42	39	44	42	54	46	38	39	38	43	48	51	41	48	36	50	45	45	51	41	33	41	39	35	33	36	33	37		41.7
	MIN	32	29	28	23	25	30	26	32	33	28	17	25	27	24	29	22	30	23	27	28	35	29	21	27	25	19	21	18	5	10		24.9
BLACKFOOT 2 SSW	MAX	43	50	47	43	46	53	58	49	49	47	48	56	53	48	43	43	49	47	47	52	57	54	40	50	44	40	37	37	37	31		46.6
	MIN	36	36	30	23	20	25	38	34	31	27	20	25	35	23	23	33	22	35	29	31	31	33	19	24	24	24	21	21	19	14		26.9
CRATERS OF THE MOON NM	MAX	41	45	45	41	40	45	43	40	35	42	44	50	53	48	47	33	47	41	39	45	45	43	42	41	41	38	31	38	36	31		41.7
	MIN	32	32	29	19	22	20	25	31	26	23	20	24	32	26	25	23	16	23	21	21	27	27	14	20	20	14	20	14	9	11		22.2
DUBOIS EXP STATION	MAX	41	45	43	38	41	40	47	43	40	41	38	43	50	38	44	35	45	43	39	44	47	42	32	36	44	34	34	38	27	36		40.3
	MIN	34	31	28	19	26	27	29	31	27	30	21	26	27	26	23	31	26	31	18	27	32	32	10	25	27	14	19	23	7	13		24.7
FORT HALL INDIAN AGNCY	MAX	43	50	48	45	45	53	56		41	47	50	57	52		40	45	52	44	43	53	55	50	39	49	47	42	40	35	32	33		45.9
	MIN	37	36	33	22	20	24	40		30	29	20	25	34		28	31	15	33	27	30	44	29	21	25	25	23	22	20	17	22		27.2
HAMER 4 NW	MAX	45	50	49			46	52	46	42	48	43	45	54	49	44	39	49	49	45	50	49	54	39	40	47	43	45	41	27	36		44.9
	MIN	35	31	21			24	22	29	28	24	17	18	20	16	24	24	16	20	13	18	20	32	10	24	19	8	16	13	14	4		20.0
HOWE	MAX		53		37	45	49	47	45		44	40	44	58	51	53	37	44	49	42	44	43	47	41	39	48	41	36	32				44.4
	MIN		33		19	27	24	31	33		24	19	20	29	21	23	28	25	29	20	21	24	32	16	21	19	21	19	6				23.8
IDAHO FALLS 2 ESE	MAX	42	49	47	43	41	51	57	45	39	44	45	51	54	45	40	43	49	46	43	53	57	53	38	47	44	42	35	33	31	37		44.8
	MIN	35	36	30	25	26	32	26	32	31	28	21	26	33	24	23	31	21	33	29	27	29	31	18	27	12	22	22	24	21	11		26.2
IDAHO FALLS FAA AP	MAX	41	50	47	41	40	49	55	40	38	43	44	50	54	42	40	42	48	45	42	50	56	44	37	46	44	38	34	30	30	35		43.2
	MIN	36	35	28	27	28	30	26	33	28	27	22	26	28	23	23	25	24	31	29	26	28	26	19	25	25	22	22	22	20	12		25.9
IDAHO FALLS 46 W	MAX	38	48	46	39	45	49	54	39	40	47	45	50	57	42	51	38	51	45	43	50	43	42	35	44	45	40	35	39	23	32		43.2
	MIN	36	33	26	18	23	23	25	32	33	24	16	20	28	19	21	16	14	29	20	21	22	33	12	18	18	28	18	17	10	10		21.9
MALTA 2 E	MAX	45	45	45	47	48	49	58	48	45	45	52	53	58	60	49	45	48	41	44	53	56	52	47	53	49	48	42	36	40	43		48.1
	MIN	36	38	31	22	23	25	29	34	22	29	21	30	32	30	28	31	17	30	32	31	31	33	19	26	18	21	27	28	12	12		26.6
MASSACRE ROCKS ST PK	MAX	46	49	49	51	55	56	55	51	46	47	56	53	56	50	45	44	55	46	46	55	56	46	46	55	51	46	41	35	31	32		48.3
	MIN	38	36	32	22	24	23	38	33	24	28	20	29	32	27	24	19	25	34	33	34	36	31	20	34	33	20	26	27	16	18		27.9
POCATELLO WSO AP	MAX	42	52	49	45	48	54	58	47	42	47	51	56	53	51	43	46	53	49	44	53	55	47	40	51	49	41	39	32	29	30		46.5
	MIN	39	33	32	25	23	26	35	34	30	32	22	26	37	26	26	25	19	33	32	36	47	28	21	25	26	23	22	16	15	16		27.7
ST ANTHONY 1 WNW	MAX																																
	MIN																																
SUGAR	MAX	43	50	50	45	42	48	55	48	36	39	43	45	52	44	42	45	50	46	41	50	56	48	38	45	42	40	36	35	28	35		43.9
	MIN	37	34	24	24	25	30	31	32	31	26	22	27	31	22	23	32	18	34	34	34	28	35	15	29	25	23	20	19	15	7		26.2
▪ ▪ ▪																																	
EASTERN HIGHLANDS 10																																	
ARBON 2 NW	MAX	42	44	43	49	46	48	50	43	46	44	47	53	58	52	48	46	51	42	44	46	45	43	38	45	41	44	41	37	38	40		45.0
	MIN	36	35	29	23	23	23	30	32	25	28	20	32	37	25	28	23	26	30	32	26	32	30	18	26	30	25	23	22	8	18		26.4
CONDA	MAX	36	40	39	40	41	38	43	48		44	35		50	49	46	44	45	47	43	35	42	42	42	34	42	41	37	38	35	34		41.1
	MIN	32	29	24	21	20	19	25	31		26	17		27	21	22	21	19	20	26	13	27	22	15	11	27	19	18	13	10	10		21.1
DRIGGS	MAX	41	43	46	43	41	46	54	48	40	45	49	47	48	46	47	48	48	50	40	48	55	47	38	45	44	44	39	36	35	34		44.5
	MIN	31	32	24	19	18	29	21	27	24	20	15	28	36	20	21	22	20	18	26	20	28	30	14	24	24	19	16	10	0	5		21.4
GRACE	MAX	45	46	42	42	44	43	51	51	48	40	45	51	54	50	50	47	48	46	39	48	50	51	36	46	45	46	39	39	38	42		45.4
	MIN	32	30	28	21	21	21	28	36	27	26	17	30	31	22	25	19	19	33	30	24	30	35	16	26	21	25	26	18	10	10		24.6
HENRY	MAX	50	52	49	46	40	42	48	52	45	40	43	50	54	50	48	44	40	35	42	45	46	48	40	48			50	45	40	35		45.3
	MIN																																
IDAHO FALLS 16 SE	MAX	39	45	44	43	39	45	51	41	37	41	42	53	52	50	45	45	49	42	36	44	50	48	35	43	45	39	36	36	38	39		43.1
	MIN	33	31	25	17	19	28	23	31	24	23	17	29	27	20	20	16	20	23	24	22	29	26	15	27	18	19	19	15	12	12		22.1
ISLAND PARK DAM	MAX	38	43	44	42	41	36	44	36	34	36	34	40	46	37	44	40	44	37	28	42	45	37	28	40	35	34	32	36	34	33		38.0
	MIN	30	26	24	17	21	23	26	29	26	24	8	19	25	15	17	26	16	25	20	25	22	23	18	23	15	15	8	18	0	6		19.6
KILGORE	MAX	37	40	42	35	38	36	42	44	34	36	37	40	45	39	44	43	42	36	31	40	44	39	28	34	38	33	32	37	33	36		37.8
	MIN	32	28	23	13	20	22	26	28	23	23	13	17	21	17	17	27	20	26	13	25	22	28	18	22	13	7	8	20	-2	2		19.1
LIFTON PUMPING STATION	MAX	43	45	43	45	44	45	50	46	44	40	43	52	50	49	50	47	47	44	38	42	49	45	35	43	45	38	38	35	36	37		43.0
	MIN	30	29	27	26	20	23	21	23	28	23	18	21	28	25	24	19	19	20	20	18	23	25	18	21	20	19	18	12	12	12		21.4
MALAD	MAX	48	51	53	51	52	50	55	53	47	46	49	52	59	52	54	50	51	43	45	49	55	46	40	46	48	45	43	41	40	40		48.5
	MIN	38	34	35	28	25	28	26	34	28	27	21	28	31	27	34	22	22	31	31	24	30	28	18	24	27	24	22	29	16	15		26.9
MALAD CITY	MAX	49	53	51	51	50	50	54	54	48	49	49	53	59	53	57	51	52	45	46	49	54	51	41	47	48	45	40	41	41	41		49.1
	MIN	38	31	33	25	21	25	22	30	26	23	17	24	25	20	25	18	17	25	29	19	25	35	14	20	22	19	18	26	13	11		23.2
MONTPELIER RANGER STA	MAX	36	43	47	46	45	45	45	53	48	43	37	45	52	53	51	49	51	51	37	38	44	48	39		44	43	39	39		38		44.6
	MIN	30	27	22	23	16	19	18	16	26	20	12	14	23	19	20	12	15	26	26	17	20	20	18		25	23	17		10	10		19.4
OAKLEY	MAX	42	41	43	46	51	54	52	48	47	46	54	59	60	60	48	45	60	47	46	54	53	45	49	39	46	49	42	37	45	45		48.4
	MIN	36	36	33	26	28	28	38	34	24	29	26	34	37	34	28	19	39	36	31	33	34	28	20	31	32	22	31	22	18	22		29.6
PALISADES DAM	MAX	41	48	49	45	43	46	53	53	40	38	41	49	51	49	48	48	50	47	41	45	54	50	38	47	46	40	36	32	35	35		44.6
	MIN	33	30	30	22	25	28	31	36	29	26	23	31	35	23	26	29	27	32	30	27	33	36	28	29	31	19	30	22	13	16		27.7
PRESTON SUGAR FACTORY	MAX	41	48	52	50	49	49	50	52	53	47	46	48	53	57	52	55	49	51	42	44	48	56	42	42	47	47	43	41	40	39		47.8
	MIN	35	31	32	25	23	24	22	24	30	26	18	20	28	23	24	19	18	27	31	20	21	30	18	23	24	24	19	21	13	12		23.5
STREVELL	MAX	43	41	41	48		52	54	43	42	42		45		52	43	45	48	45	44	50	54		41	44	47		43	35		35		44.9
	MIN	34	32	32	24		27	28	35	20	27			34	30	31	21		34	28	23	35		17	25	30		19	25		15		27.2
SWAN VALLEY	MAX	40	46	47	47	45	45	55	47	35	38	40	51	50	47	46	50	51	45	40	46	54	51	37	46	47	40	35	30	30	33		43.8
	MIN	32	31	25	20	19	25	23	33	30	23	15	27	26	18	21	27	18	31	23	22	27	31	18	28	21	16	8	16	0	6		22.0
TETONIA EXP STATION	MAX	49	44	42	37	38	44	50	41	34	34	36	44	47	43	42	40	39	38	40	48	55	47	32	38	44	35	36	34	32	33		40.5
	MIN	29	30	20	18	22	27	23	30	28	25	15	24	30	21	23	22	21	21	22	24	27	30	15	25	21	16	9	5	-1	6		21.0

SEE REFERENCE NOTES FOLLOWING STATION INDEX

DAILY SOIL TEMPERATURES

IDAHO
NOVEMBER 1974

STATION	DEPTH (IN)	TIME	DAY OF MONTH 1	2	3	4	5	6	7	8	9	10	11	12	13	14	15	16	17	18	19	20	21	22	23	24	25	26	27	28	29	30	31	AVERAGE
ABERDEEN EXP STA																																		
	4	MAX	45	45	46	46	44	45	41	45	42	42	42	41	42	45	42	40	43	41	41	40	41	40	40	36	40	38	38	36	35	34		41.2
		MIN	44	43	40	39	37	37	37	40	38	38	32	35	38	38	37	38	36	37	37	35	36	36	35	35	36	35	34	33	34	33		36.8
KUNA 3 E																																		
	4	MAX	51	50	50	48	47	46	46	46	47	45	45	44	44	44	44	44	43	43	43	44	45	46	45	43	43	43	42	41	40	39		44.7
		MIN	50	50	48	46	46	45	45	46	45	45	44	43	43	43	43	43	42	43	43	43	44	45	42	42	43	41	41	40	38	38		43.7
	8	MAX	57	56	56	55	54	53	52	52	53	52	52	51	51	50	49	49	50	49	49	49	50	50	50	49	50	49	48	48	47	46		50.9
		MIN	56	55	55	53	53	52	52	52	51	52	50	50	50	49	49	49	49	49	48	49	49	50	49	49	49	48	47	47	45	45		50.0
TWIN FALLS WSO																																		
	4	MAX	48	44	44	45	48	48	49	46	44	44	45	44	47	48	48	45	45	47	44	44	45	44	42	41	44	42	42	42	40	34		44.4
		MIN	43	42	40	36	37	38	40	43	36	38	36	36	39	38	40	36	35	42	37	36	36	40	34	34	38	35	35	34	33	32	32	37.3
	8	MAX	50	49	48	47	46	46	46	45	45	46	44	44	44	45	45	45	44	43	43	44	43	43	43	43	41	41	41	41	41	40		44.2
		MIN	49	48	47	46	44	44	43	45	45	43	44	42	43	43	44	44	43	41	43	43	42	43	43	40	41	41	40	41	40	39		43.1

SEE REFERENCE NOTES FOLLOWING STATION INDEX

SNOWFALL AND SNOW ON GROUND

IDAHO
NOVEMBER 1974

STATION		DAY OF MONTH																													
		1	2	3	4	5	6	7	8	9	10	11	12	13	14	15	16	17	18	19	20	21	22	23	24	25	26	27	28	29	30	31
▪ ▪ ▪ PANHANDLE 01																																
BONNERS FERRY 1 SW	SNOWFALL											.5												1.0								
	SN ON GND											1																				
COEUR D'ALENE 1 E	SNOWFALL																								T			T				
	SN ON GND																															
PRIEST RIVER EXP STA	SNOWFALL																							1.0			T					
	SN ON GND																							1								
SANDPOINT EXP STATION	SNOWFALL																															
	SN ON GND																															
▪ ▪ ▪ NORTH CENTRAL PRAIRIES 02																																
COTTONWOOD	SNOWFALL																											T	T			
	SN ON GND																															
NEZPERCE	SNOWFALL										T												T	.5		T	T	T	T			
	SN ON GND																						T	T		T						
▪ ▪ ▪ CENTRAL MOUNTAINS 04																																
ANDERSON DAM	SNOWFALL																							T				1.0				
	SN ON GND																											1				
ARROWROCK DAM	SNOWFALL																							T	2.0				1.0			
	SN ON GND																							T	2	T			1	1	T	
ATLANTA	SNOWFALL										.5											2.0	.5	2.0	.5	1.5		1.0				
	SN ON GND																					2	2	4	4	6	6	8	6	6	6	
AVERY R. S. NO 2	SNOWFALL																											1.0				
	SN ON GND																															
CASCADE 1 NW	SNOWFALL										T								.5	T			T	1.0	T	2.0	T	2.0				
	SN ON GND										T								T					T	T	1	T	2	1	1	1	
CENTERVILLE ARBAUGH RH	SNOWFALL									T									T				T	5.2		2.0		.8				
	SN ON GND																						T	5	4	3	3	4	4	4	4	
COBALT	SNOWFALL										2.5								T	1.5			T	T								
	SN ON GND										2	1							T	1	1		T	T	T	T						
ELK CITY	SNOWFALL	T						T	T	T	T								1.8	T				T	1.1		T		T			
	SN ON GND	T							T	T	T	T							2	T				T	1	T	T	T	T	T	T	
FAIRFIELD RANGER STA	SNOWFALL																							.3								
	SN ON GND																															
HAILEY RANGER STATION	SNOWFALL																		T							T						
	SN ON GND																		1													
KETCHUM R S	SNOWFALL	T																	1.0						T							
	SN ON GND	T																														
MC CALL	SNOWFALL										2.0								3.0				1.5	3.0		1.0		2.0				
	SN ON GND																		3	3	1	1	1	6	6	5	5	6	5	5	5	
PIERCE 2	SNOWFALL										1.0	1.0											2.0	1.5								
	SN ON GND										1	1											2	2								
POWELL	SNOWFALL										4.0								1.0	1.0			T	2.0	2.0		3.0		T			
	SN ON GND										4	2	2	1					1	1	1	1	T	2	4	4	6	4	4	3	3	
WARREN	SNOWFALL										3.0								3.0	3.5			2.0	2.5		1.5		1.0				
	SN ON GND										2								2	5	4	3	2	4	4	5	5	6	5	5	5	
▪ ▪ ▪ SOUTHWESTERN VALLEYS 05																																
BOISE WSO AP	SNOWFALL																		T					.1				.8				
	SN ON GND																												T			
	WTR EQUIV																															
COUNCIL	SNOWFALL																							1.0				T				
	SN ON GND																															
PAYETTE	SNOWFALL																							2.0								
	SN ON GND																							1								
▪ ▪ ▪ SOUTHWESTERN HIGHLANDS 06																																
REYNOLDS	SNOWFALL																															
	SN ON GND																															
THREE CREEK	SNOWFALL		T						T		T								T	.5			T			T		T	T			
	SN ON GND																		T	T			T					T				
▪ ▪ ▪ CENTRAL PLAINS 07																																
BURLEY FAA AP	SNOWFALL										T																	T	T			
	SN ON GND																															
TWIN FALLS WSO	SNOWFALL																			T												
	SN ON GND																															
▪ ▪ ▪ NORTHEASTERN VALLEYS 08																																
GIBBONSVILLE	SNOWFALL										5																					
	SN ON GND																															

SEE REFERENCE NOTES FOLLOWING STATION INDEX

SNOWFALL AND SNOW ON GROUND

IDAHO
NOVEMBER 1974

STATION		DAY OF MONTH																													
		1	2	3	4	5	6	7	8	9	10	11	12	13	14	15	16	17	18	19	20	21	22	23	24	25	26	27	28	29	30	31
UPPER SNAKE RIVER PLAINS 09																																
ABERDEEN EXP STATION	SNOWFALL										T																	1.5				
	SN ON GND										T																	2				
ASHTON	SNOWFALL									T	1.1	T							.3					.5	T			1.0				
	SN ON GND																											1	1	1	1	
WATERS OF THE MOON NM	SNOWFALL			.2															.5					T				.2	.1			
	SN ON GND																															
DUBOIS EXP STATION	SNOWFALL										T								T					T				T	.5			
	SN ON GND																							T	T	T	T	T	T	T	T	
IDAHO FALLS FAA AP	SNOWFALL								.4														T					T	T			
	SN ON GND																							T					T	T		
IDAHO FALLS 4NW	SNOWFALL																												T			
	SN ON GND																															
POCATELLO WSO AP	SNOWFALL								.7		T								T				T					3.0	T	T		
	SN ON GND																												3	2	1	
	WTR EQUIV																												.2	.2		
EASTERN HIGHLANDS 10																																
ISLAND PARK DAM	SNOWFALL								1.5	.5	2.0								3.0	T			.5	1.0	.5	T		T	1.0			
	SN ON GND								1	1	3	3	2	2	2	2	2	2	5	5	5	4	4	5	5	5	5	5	6	6	6	
KILGORE	SNOWFALL								3.0		1.0								1.0				T	2.0	T			T	.5			
	SN ON GND								2	1	2								T				T	2	1	1	1		1	1	1	
MACKAY	SNOWFALL										T																	T				
	SN ON GND																															
MONTPELIER RANGER STA	SNOWFALL	T	T								T									T			T	T					T			
	SN ON GND																												T			
OAKLEY	SNOWFALL																												1.0			
	SN ON GND																															
SWAN VALLEY	SNOWFALL																			T								T	2.0			
	SN ON GND																											T	1	1	1	

SEE REFERENCE NOTES FOLLOWING STATION INDEX

STATION INDEX

STATION	INDEX NO.	DIVISION	COUNTY	DRAINAGE	LATITUDE	LONGITUDE	ELEVATION	OBSERVATION TIME AND TABLES: TEMP.	PRECIP.	EVAP.	SPECIAL (SEE NOTES)	OBSERVER
ABERDEEN EXP STATION	0010	09	BINGHAM	12	42 57	112 50	4405	8A	8A	8A	G	UNIVERSITY OF IDAHO
AFTERTHOUGHT MINE	0070	06	OWYHEE	12	43 00	116 42	7220				S	NATL WEATHER SERVICE
AMERICAN FALLS 1 SW	0227	09	POWER	12	42 47	112 52	4318	5P	5P			IDAHO POWER CO (PLANT)
ANDERSON DAM	0282	04	ELMORE	2	43 21	115 28	3882	6P	6P		C H	U S BUR RECLAMATION
ARBON 2 NW	0347	10	POWER	12	42 30	112 34	5170	6P	6P			MRS GENA NEWPORT
ARCO 3 SW	0375	09	BUTTE	6	43 36	113 20	5328	5P	5P			MRS DARRELL RICHARDS
ARROWROCK DAM	0448	04	ELMORE	2	43 36	115 55	3275	8A	8A	8A	H	U S BUR RECLAMATION
ASHTON	0470	09	FREMONT	12	44 04	111 27	5260	7A	7A		H	GEORGE S SADORUS
ATLANTA	0491	04	ELMORE	2	43 48	115 08	5500	4P	4P		C H	HOWARD D WALLACE
ATLANTA SUMMIT	0499	04	ELMORE	2	43 45	115 14	7590				S	SOIL CONSERVATION SERV.
AVERY R. S. NO 2	0528	04	SHOSHONE	10	47 15	115 55	2390	4P	4P		H	U. S. FOREST SERVICE
BALD MOUNTAIN	0540	04	BLAINE	12	43 39	114 24	8700				C	U.S. FOREST SERVICE
BARBER FLAT GS	0589	04	BOISE	2	43 49	115 32	4130				S	NATL WEATHER SERVICE
BAYVIEW MODEL BASIN	0667	01	KOOTENAI	9	47 59	116 33	2075	8A	8A			U S NAVY
BENTON DAM	0789	01	BONNER	9	48 21	116 48	2640				C	U S FOREST SERVICE
BENTON SPRING	0792	01	BONNER	9	48 21	116 46	4900				S	USFS EXPERIMENTAL FOR
BLACKFOOT 2 SSW	0915	09	BINGHAM	12	43 10	112 21	4487	5P	5P		H	RADIO STATION KBLI
BLISS	1002	07	GOODING	12	42 57	115 00	3275	6P	6P			NORTH SIDE CANAL CO
BOGUS BASIN	1014	04	BOISE	8	43 46	116 06	6196				S	NATL WEATHER SERVICE
BOISE 3 E	1016	05	ADA	2	43 37	116 08	3377				C	MILTON JOHNSTON
BOISE 7 N	1017	05	ADA	2	43 43	116 12	3885	8P	8P			EARL S OURADA
BOISE LUCKY PEAK DAM	1018	05	ADA	12	43 33	116 04	2840	8A	8A		C	CORPS OF ENGINEERS
BOISE WSO AP R	1022	05	ADA	12	43 34	116 13	2838	MID	MID		C HJ	NATL WEATHER SERVICE
BONANZA	1050	04	CUSTER	11	44 22	114 44	6420				S	NATIONAL WEATHER SERV
BONNERS FERRY 1 SW	1079	01	BOUNDARY	5	48 41	116 19	1860	5P	5P		C H	ARLO T GRUNERUD
BOSTETTER GS	1091	06	CASSIA	12	42 10	114 12	7500				S	SOIL CONSERVATION SERV
BROWNLEE DAM	1180	04	ADAMS	12	44 50	116 52	1844	8A	8A			IDAHO POWER COMPANY
BRUCE MEADOWS	1186	04	VALLEY	11	44 25	115 19	6390				S	U S FOREST SERVICE
BRUNEAU	1195	05	OWYHEE	12	42 53	115 48	2530	6P	6P			JUDY L. KING
BURLEY FACTORY	1298	07	CASSIA	12	42 33	113 48	4140				C	AMALGAMATED SUGAR CO
BURLEY FAA AP	1303	07	CASSIA	12	42 32	113 46	4146	MID	MID		H	FED AVIATION AGENCY
BURNT KNOB	1317	04	IDAHO	11	45 43	115 01	6400				S	U S FOREST SERVICE
CABINET GORGE	1363	01	BONNER	9	48 05	116 04	2257	5P	5P			WASH WATER POWER CO
CALDER	1370	04	SHOSHONE	10	47 16	116 11	2096				C	WILLIAM K. JONES
CALDWELL	1380	05	CANYON	2	43 40	116 41	2370	MID	5P			TWIN CITIES BRDCSTNG CO
CAMBRIDGE	1408	05	WASHINGTON	12	44 34	116 41	2650	6P	6P			STUART DOPF
CAMBRIDGE 2 NE	1410	05	WASHINGTON	12	44 35	116 38	2660				C	HOWARD C MARTI
CAREY 2 SSE	1472	07	BLAINE	12	43 17	113 56	4770				C	MRS MILLARD L. MEANEA
CASCADE 1 NW	1514	04	VALLEY	8	44 32	116 03	4896	4P	4P		C H	U S BUR RECLAMATION
CASTLEFORD 2 N	1551	07	TWIN FALLS	12	42 33	114 52	3825	5P	5P			MR EARL HEIDEL
CAYUSE CREEK	1577	04	CLEARWATER	3	46 40	115 04	3500				S	SOIL CONSERVATION SERV.
CENTERVILLE ARBAUGH RH	1636	04	BOISE	2	43 54	115 51	4300		5P		H	MRS XINIA JONES
CHALLIS	1663	08	CUSTER	11	44 30	114 14	5175	8A	8A		C	U S FOREST SERVICE
CHILLY BARTON FLAT	1671	08	CUSTER	6	43 59	113 49	6260	5P	5P			JAMES E. DAYLEY
CLARKIA RANGER STATION	1831	04	SHOSHONE	10	47 01	116 15	2835	4P	4P		C	U S FOREST SERVICE
COBALT	1932	04	LEMHI	11	45 05	114 14	5010	5P	5P		H	MRS. ELSIE M. SCHMUCK
COEUR D'ALENE 1 E	1956	01	KOOTENAI	4	47 41	116 45	2158	5P	5P		C H	U S FOREST SERVICE
CONDA	2071	10	CARIBOU	12	42 43	111 33	6200	8A	8A			J R SIMPLOT CO
COTTONWOOD	2154	02	IDAHO	3	46 01	116 20	3400	8A	8A		H	LLOYD D ROSE
COTTONWOOD 2 WSW	2159	02	IDAHO	3	46 02	116 23	3945				C	SARI FREI
COUNCIL	2187	05	ADAMS	12	44 44	116 26	2950	5P	5P		C H	U S FOREST SERVICE
CRATERS OF THE MOON NM	2260	09	BUTTE	6	43 28	113 34	5897	5P	5P		H	CRATERS OF THE MOON N M
DEADWOOD DAM	2385	04	VALLEY	8	44 19	115 38	5375	4P	4P		C H	U S BUR RECLAMATION
DEADWOOD SUMMIT	2395	04	VALLEY	11	44 32	115 34	7000				S	NATL WEATHER SERVICE
DECEPTION CREEK	2422	04	KOOTENAI	4	47 44	116 29	3060				S	COEUR D'ALENE N F
DEER FLAT DAM	2444	05	CANYON	12	43 35	116 45	2510	7P	7P			CARL PADOUR
DIXIE	2575	04	IDAHO	11	45 33	115 28	5610	8A	8A			MRS ZILPHA L WENZEL
DORIS CREEK	2634	04	CLEARWATER	3	46 35	115 23	4750				S	U S FOREST SERVICE
DRIGGS	2676	10	TETON	12	43 44	111 07	6116	5P	5P			EDITH STEVENS
DRY CREEK FLAT	2696	10	ONEIDA	1	42 15	112 06	6350				S	SOIL CONSERVATION SERV
DRY FORK SUMMIT	2700	09	BUTTE	6	43 35	113 41	7300				S	NATIONAL WEATHER SERV
DUBOIS EXP STATION	2707	09	CLARK	6	44 15	112 12	5452	5P	5P		C H	INTERMOUNTAIN FRST & RG
DWORSHAK FISH HATCHERY	2845	03	CLEARWATER	3	46 30	116 18	995	8A	8A		C	DWORSHAK NATL FISH HAT
ELK CITY	2875	04	IDAHO	3	45 49	115 26	4058	8A	8A		H	MISS DAWN M NELSON
ELK RIVER 1 S	2892	04	CLEARWATER	3	46 46	116 11	2918	8A	8A		C	RUSSELL ECK
EMIGRANT SUMMIT	2927	10	BEAR LAKE	1	42 22	111 34	7350				S	NATL WEATHER SERVICE
EMMETT 2 E	2942	05	GEM	2	43 52	116 28	2500	5P	5P			JUDITH HARPER
ENAVILLE 2	2971	04	SHOSHONE	4	47 34	116 15	2400				C	MRS HAROLD KUISTI
FAIRFIELD RANGER STA	3108	04	CAMAS	12	43 21	114 47	5065	5P	5P		H	U S FOREST SERVICE

SEE REFERENCE NOTES FOLLOWING STATION INDEX

STATION INDEX

STATION	INDEX NO.	DIVISION	COUNTY	DRAINAGE	LATITUDE	LONGITUDE	ELEVATION	OBSERVATION TIME AND TABLES: TEMP.	PRECIP.	EVAP.	SPECIAL (SEE NOTES)	OBSERVER
FENN RANGER STATION	3143	03	IDAHO	3	46 06	115 33	1585	8A	8A		C	SHEILA S WRIGHT
FLAT TOP MOUNTAIN	3252	06	OWYHEE	12	43 14	116 54	5800				S	WTMSTR-FRANK W ELFERING
FORT HALL INDIAN AGNCY	3297	09	BINGHAM	12	43 02	112 26	4460	5P	5P			FORT HALL IR PROJ
FORTY NINE MEADOWS	3314	04	SHOSHONE	3	47 06	115 53	4800				S	NATL WEATHER SERVICE
GALENA SUMMIT	3422	04	BLAINE	12	43 53	114 42	8800				S	US SOIL CON SERVICE
GARDEN VALLEY RS	3448	04	BOISE	8	44 04	115 55	3212	5P	5P			U S FOREST SERVICE
GIBBONSVILLE	3554	08	LEMHI	11	45 33	113 57	4480	5P	5P		H	DANIEL C AMES
GILMORE SUMMIT RANCH	3576	08	CUSTER	11	44 19	113 31	6580				S	NATL WEATHER SERVICE
GLENNS FERRY	3631	05	ELMORE	12	42 56	115 19	2510	8A	8A		H	THREE ISLAND STATE PARK
GOODING	3677	07	GOODING	12	42 55	114 42	3560				C	ST-IDAHO DEPT OF E & CS
GRACE	3732	10	CARIBOU	1	42 35	111 44	5550	5P	5P		C	UTAH PWR & LIGHT CO
GRANDJEAN	3736	04	BOISE	8	44 09	115 10	5130				S	U S FOREST SERVICE
GRAND VIEW 2 W	3760	05	OWYHEE	12	43 00	116 08	2400	6P	6P			MRS. ALMA MEYERS
GRANGEVILLE	3771	02	IDAHO	3	45 55	116 08	3355	10P	10P			WS OBSERVER
GRANGEVILLE 11 SE	3780	04	IDAHO	3	45 50	115 56	2250	5P	5P			MRS. AL SCHWARTZ
GRASMERE 8 S	3811	06	OWYHEE	12	42 16	115 53	5130				C	BILL TINDALL
GROUSE	3882	04	CUSTER	6	43 42	113 37	6100	5P	5P			LYNN KEELE
GUNNEL GUARD STATION	3902	10	CASSIA	12	42 06	113 12	5880				S	NATL WEATHER SERVICE
HAILEY RANGER STATION	3942	04	BLAINE	12	43 31	114 18	5328	8A	8A		H	U S FOREST SERVICE
HAMER 4 NW	3964	09	JEFFERSON	6	43 58	112 16	4791	5P	5P			U S F & W L SERVICE
HARD CREEK G S	3980	04	IDAHO	8	45 10	116 00	7100				S	U S FOREST SERVICE
HAZELTON	4140	07	JEROME	12	42 36	114 08	4060	5P	5P			NORTH SIDE CANAL CO
HEADQUARTERS	4150	04	CLEARWATER	3	46 38	115 48	3138	8A	8A			POTLATCH FORESTS INC
HENRY	4230	10	CARIBOU	12	42 55	111 29	6350	5P	5P		C H	VANN CHRISTENSEN
HILL CITY	4268	04	CAMAS	12	43 18	115 03	5090	5P	5P			ELMER T BENNETT
HOLLISTER	4295	06	TWIN FALLS	12	42 21	114 34	4525	5P	5P			SALMON RIVER CANAL CO
HOWE	4384	09	BUTTE	6	43 47	113 00	4820	5P	5P			MRS DARRAY MILLER
IDAHO CITY	4442	04	BOISE	8	43 50	115 50	3965	5P	5P			FRED A PROFFER
IDAHO FALLS 2 ESE	4455	09	BONNEVILLE	12	43 29	112 01	4765	5P	5P			KID-TV STATION
IDAHO FALLS 16 SE	4456	10	BONNEVILLE	12	43 21	111 47	5850	8P	8P		C	GEORGE W MEYER
IDAHO FALLS FAA AP	4457	09	BONNEVILLE	12	43 31	112 04	4730	MID	MID		H	FED AVIATION AGENCY
IDAHO FALLS 46 W	4460	09	BUTTE	6	43 32	112 57	4938	MID	MID		C HJ	NATL WEATHER SERVICE
IDAHO FALLS 6 NW	4464	09	BONNEVILLE	12	43 35	112 06	4788				G	MR. GARY CLEVERLY
IDA VADA	4475	08	OWYHEE	2	42 01	115 20	5850				S	CHRIS CALLEN
ISLAND PARK DAM	4598	10	FREMONT	12	44 25	111 24	6300	5P	5P	5P	H	U S BUR RECLAMATION
JACKSON PEAK	4612	04	BOISE	8	44 03	115 27	7050				S	SOIL CONSERVATION SERV.
JEROME	4670	07	JEROME	12	42 44	114 31	3740	5P	5P			NORTH SIDE CANAL CO
JOHNSON GUARD STATION	4709	10	CARIBOU	12	42 43	111 12	6811				S	U S FOREST SERVICE
JORDAN VALLEY 41 S	4725	06	OWYHEE	13	42 24	117 02	5100				S	BILL ROSS
KAMIAH	4793	03	LEWIS	3	46 14	116 01	1212		8A			C RICHARD BOVEY
KETCHUM 17 WSW	4840	04	BLAINE	12	43 37	114 41	8421				S	SOIL CONSERVATION SERV.
KETCHUM R S	4845	04	BLAINE	12	43 41	114 21	5890	8A	8A		C H	U S FOREST SERVICE
KILGORE	4908	10	CLARK	6	44 24	111 53	6150	5P	5P		H	MRS ROY MC GOVERN
KOOSKIA	5011	03	IDAHO	3	46 09	115 59	1260	5P	5P			E T GILROY
KUNA 2 NNE	5038	05	ADA	12	43 31	116 24	2680	5P	5P			HARRY U GIBSON
KUNA 3 E	5043	05	ADA	12	43 29	116 21	2775				G	JAMES J. MC COY
LEADORE	5169	08	LEMHI	11	44 41	113 22	6118				C	DONALD B NOBLE
LEADORE 2	5177	08	LEMHI	11	44 41	113 21	5968	5P	5P			JACK WEIGAND
LEATHERMAN PASS	5184	08	CUSTER	6	44 06	113 45	9800				S	NATL WEATHER SERVICE
LEWISTON WSO AP R	5241	03	NEZ PERCE	3	46 23	117 01	1413	MID	MID		C HJ	NATL WEATHER SERVICE
LIFTON PUMPING STATION	5275	10	BEAR LAKE	1	42 07	111 18	5926	MID	MID	MID		UTAH PWR & LIGHT CO
LOLO PASS	5356	04	IDAHO	3	46 38	114 33	5199				S	U S FOREST SERVICE
LOWMAN 3 E NO 2	5426	04	BOISE	8	44 05	115 34	3975	5P	5P			MRS LORRAINE SELLMAN
LOWN PEAK	5432	01	BONNER	9	48 22	116 12	6360				S	U S FOREST SERVICE
MACKAY RANGER STATION	5462	08	CUSTER	6	43 55	113 37	5897	5P	5P		C	U S FOREST SERVICE
MACKAY 4 NW	5466	08	CUSTER	6	43 57	113 40	6000	6P	6P	6P		BIG LOST IRRIGATION CO.
MAGIC LAKE RESORT	5510	07	BLAINE	12	43 17	114 23	4800	9A	9A			H Q HALL
MALAD	5544	10	ONEIDA	1	42 12	112 15	4600	7P	7P		C	JUNIUS L CROWTHER
MALAD CITY	5559	10	ONEIDA	1	42 10	112 19	4467	5P	5P		H	MARGARET W JONES
MALTA 2 E	5563	09	CASSIA	12	42 18	113 17	4540	6P	6P			GEORGE STANTON
MALTA RANGER STATION R	5567	09	CASSIA	12	42 19	113 22	4510				C	U S FOREST SERVICE
MASSACRE ROCKS ST PK	5678	09	POWER	12	42 40	113 00	4230	6P	6P			MASSACRE ROCKS ST PARK
MAY 8 ENE	5680	08	LEMHI	6	44 39	113 45	6800				S	NATL WEATHER SERVICE
MAY	5685	08	LEMHI	11	44 36	113 55	5110	5P	5P			MRS NORMA HERRIN
MC CALL	5708	04	VALLEY	8	44 54	116 07	5025	4P	4P		C H	U S FOREST SERVICE
MIDDLE FORK LODGE	5897	04	CUSTER	11	44 43	115 01	4480	8A	8A			MIDDLE FORK LODGE
MILL CREEK SUMMIT	5950	04	CUSTER	11	44 28	114 30	8794				S	NATL WEATHER SERVICE
MINIDOKA 10 WNW	5972	07	MINIDOKA	12	42 47	113 40	4290	8A	8A			JACK LOTT
MINIDOKA DAM	5980	07	MINIDOKA	12	42 40	113 29	4210	5P	5P			NATL WILDLIFE REFUGE

SEE REFERENCE NOTES FOLLOWING STATION INDEX

STATION INDEX

STATION	INDEX NO.	DIVISION	COUNTY	DRAINAGE I	LATITUDE	LONGITUDE	ELEVATION	OBSERVATION TIME AND TABLES: TEMP.	PRECIP.	EVAP.	SPECIAL (SEE NOTES)	OBSERVER
MONTPELIER RANGER STA	6053	10	BEAR LAKE	1	42 19	111 18	5960	8A	8A		H	U S FOREST SERVICE
MORES CREEK SUMMIT	6077	04	BOISE	2	43 56	115 40	5990				S	SOIL CONSERVATION SERV.
MOOSE CREEK	6082	04	LEMHI	11	45 39	113 58	6200				S	U S FOREST SERVICE
MOOSE CREEK RANGER STA	6087	04	IDAHO	3	46 08	114 55	2480				S	U S FOREST SERVICE
MOSCOW 5 NE	6148	02	LATAH	7	46 48	116 55	3000			C		UNIVERSITY OF IDAHO
MOSCOW-UNIV OF IDAHO	6152	02	LATAH	7	46 44	116 58	2660	5P	5P	5P	G	UNIVERSITY OF IDAHO
MOUNTAIN HOME	6174	05	ELMORE	12	43 09	115 43	3185	10A	10A	C		RADIO KFLI
MUD FLAT	6208	06	OWYHEE	13	42 36	116 34	5500				S	SOIL CONSERVATION SERV
MULLAN	6230	04	SHOSHONE	4	47 28	115 48	3319			C		BRUNO E AIRAS
MULLAN PASS	6237	04	SHOSHONE	4	47 27	115 40	5963				S	NATL WEATHER SERVICE
NEW MEADOWS RANGER STA	6388	04	ADAMS	11	44 58	116 17	3870	8A	8A			U S FOREST SERVICE
NEZPERCE	6424	02	LEWIS	3	46 15	116 15	3145	7P	7P		H	FRED VOGEL JR
NEZ PERCE PASS	6430	04	IDAHO	3	45 43	114 30	6587				S	U S FOREST SERVICE
NORTH STAR RANCH	6493	04	IDAHO	3	45 55	114 50	2800	9A	9A			CAROLYN WOLFINBARGER
OAKLEY	6542	10	CASSIA	12	42 14	113 53	4600	6P	6P		H	ROBERT WHITTLE
OLA 4 S	6590	05	GEM	8	44 08	116 17	2990	5P	5P	C		MRS. DOROTHY F. BEAL
OROFINO	6681	03	CLEARWATER	3	46 29	116 15	1027	3P	3P			U S POSTAL DEPT.
PALISADES DAM	6764	10	BONNEVILLE	12	43 21	111 13	5385	5P	5P	5P	C	U S BUR RECLAMATION
PARMA EXPERIMENT STA	6844	05	CANYON	2	43 48	116 57	2215	8A	8A			U OF I EXPERIMENT STA
PAUL 1 ENE	6877	07	MINIDOKA	12	42 37	113 45	4210	8A	8A			AMALGAMATED SUGAR CO
PAYETTE	6891	05	PAYETTE	8	44 05	116 56	2150	5P	5P		H	G G BOLLINGER
PICABO	7040	07	BLAINE	12	43 18	114 04	4875	8A	8A			NICK PURDY
PIERCE	7046	04	CLEARWATER	3	46 30	115 48	3100			C		U S F S
PIERCE 2	7047	04	CLEARWATER	3	46 30	115 48	3080	9A	9A		H	THOMAS J HAMILTON
PINE 1 N	7077	04	ELMORE	2	43 30	115 18	4220				S	US GEOLOGICAL SURVEY
PLUMMER 3 WSW	7188	01	BENEWAH	4	47 19	116 57	2970			C		BENARD J. LA SARTE
POCATELLO WSO AP R	7211	09	POWER	12	42 55	112 36	4454	MID	MID	C	HJ	NATL WEATHER SERVICE
PORTHILL	7264	01	BOUNDARY	5	49 00	116 30	1800	6P	6P		H	U S IMMIGRATION SERVICE
PORTHILL 1 SW	7269	01	BOUNDARY	5	49 00	116 30	1700			C		MRS. KATHRYN M. TRACHT
POTLATCH 3 NNE	7301	02	LATAH	7	46 58	116 53	2600	6P	6P		H	CLIFFORD J. FRENCH
POWELL	7320	04	IDAHO	3	46 31	114 41	3632	7A	7A		H	IDAHO DEPT OF HWYS
PRAIRIE	7327	04	ELMORE	2	43 30	115 35	4780					CLYDE J. COOK
PRESTON SUGAR FACTORY	7353	10	FRANKLIN	1	42 04	111 51	4720	8A	8A			AMALGAMATED SUGAR CO
PRIEST RIVER EXP STA	7386	01	BONNER	9	48 21	116 50	2380	5P	5P		H	U S FOREST SERVICE
PUTNAM MOUNTAIN	7465	10	BINGHAM	12	43 03	112 07	5667				S	FORT HALL IR PROJ
REED RANCH	7575	04	VALLEY	11	44 53	115 42	4100				S	U S FOREST SERVICE
REYNOLDS	7648	06	OWYHEE	12	43 12	116 45	3930	9A	9A		H	AGR RESEARCH SERVICE
RICHFIELD	7673	07	LINCOLN	12	43 04	114 09	4306	5P	5P		H	LESLIE F BUSHBY
RIGGINS	7706	03	IDAHO	11	45 25	116 18	1800	6P	6P			DAVID TATE
RIRIE 12 ESE	7727	10	BONNEVILLE	12	43 34	111 34	5520		5P			JOHN L JOLLEY
SAGE CREEK	8016	08	CUSTER	11	44 08	114 02	8000				S	NATL WEATHER SERVICE
ST ANTHONY 1 WNW	8022	09	FREMONT	12	43 58	111 43	4950	9A	9A			STATE YOUTH TRNG CENTER
SAINT MARIES	8062	01	BENEWAH	10	47 19	116 34	2220	4P	4P			U S FOREST SERVICE
SALMON 1 N	8080	08	LEMHI	11	45 11	113 45	3970	5P	5P			RADIO STATION KSRA
SANDPOINT EXP STATION	8137	01	BONNER	9	48 17	116 34	2100	5P	5P	C	H	SANDPOINT BRANCH EXP ST
SAWTELLE PEAK	8158	10	FREMONT	12	44 32	111 25	7720				S	U S BUREAU RECLAMATION
SEVEN DEVILS G.S.	8282	04	IDAHO	11	45 21	116 31	7150				S	U.S. FOREST SERVICE
SHAKE CREEK RANGER STA	8303	04	ELMORE	2	43 37	115 10	4727				S	SOIL CONSERVATION SERV.
SHOSHONE 1 WNW	8380	07	LINCOLN	12	42 58	114 26	3950	5P	5P			STATE DIV OF HWYS
SHOUP	8395	04	LEMHI	11	45 22	114 18	3400	5P	5P			FRANK VARIN
SLUG CREEK DIVIDE	8483	10	CARIBOU	12	42 34	111 18	7230				S	SOIL CONSERVATION SERV
SMITH CREEK	8509	01	BOUNDARY	5	48 57	116 36	3520				S	KANIKSU NATIONAL FOREST
SNOWBANK MOUNTAIN	8515	05	VALLEY	8	44 27	116 08	8280				S	NATL WEATHER SERVICE
SOLDIER CREEK ADM SITE	8548	04	CAMAS	12	43 29	114 49	5740				S	U S FOREST SERVICE
STIBNITE STORAGE	8748	04	VALLEY	11	44 58	115 20	6500				S	NATL WEATHER SERVICE
STREVELL	8786	10	CASSIA	12	42 01	113 17	5290	5P	5P			WS OBSERVER
SUBLETT GUARD STATION	8802	10	POWER	12	42 22	112 58	5800				S	U S FOREST SERVICE
SUGAR	8818	09	MADISON	12	43 53	111 45	4890	5P	5P			GORDON E. JOHNSON
SWAN FALLS POWER HOUSE	8928	05	ADA	12	43 15	116 23	2325	5P	5P			IDAHO POWER COMPANY
SWAN VALLEY	8937	10	BONNEVILLE	12	43 27	111 20	5270	5P	5P		H	C.V. CAMPBELL
TAYLOR RANCH	9000	04	VALLEY	11	45 06	114 51	3835	8A	8A			UNIVERSITY OF IDAHO
TENSED	9029	01	BENEWAH	4	47 10	116 55	2550	6P	6P			REV ERIC A FISCHER
TETONIA EXP STATION	9065	10	TETON	12	43 51	111 16	6170	5P	5P	C		U OF I EXPERIMENT STA
THREE CREEK	9119	06	OWYHEE	12	42 05	115 15	5460	5P	5P	C	H	PAULA BRACKETT
TRINITY LAKE GUARD STA	9202	04	ELMORE	2	43 38	115 26	7765				S	SOIL CONSERVATION SERV.
TROUTDALE GUARD STA	9233	04	ELMORE	2	43 43	115 38	3475				S	SOIL CONSERVATION SERV.
TWIN FALLS 3 SE	9299	07	TWIN FALLS	12	42 32	114 25	3765	8A	8A			AMALGAMATED SUGAR CO
TWIN FALLS WSO	9303	07	TWIN FALLS	12	42 33	114 21	3960	8A	8A	8A	G	NATL WEATHER SERVICE
VIENNA MINE	9422	04	BLAINE	11	43 48	114 51	8920				S	SOIL CONSERVATION SERV.

SEE REFERENCE NOTES FOLLOWING STATION INDEX

STATION INDEX

STATION	INDEX NO.	DIVISION	COUNTY	DRAINAGE I	LATITUDE	LONGITUDE	ELEVATION	OBSERVATION TIME AND TABLES				OBSERVER
								TEMP.	PRECIP.	EVAP.	SPECIAL (SEE NOTES)	
WALLACE WOODLAND PARK	9498	04	SHOSHONE	4	47 30	115 53	2935	8A	8A			MRS. MARIAN L. DANCER
[illegible]	9560	04	IDAHO	11	45 16	115 40	5907	5P	5P		H	JACK W PICKELL
WEBER CREEK	9626	10	CLARK	6	44 23	112 40	6700				S	SOIL CONSERVATION SERV
WEISER 2 SE	9638	05	WASHINGTON	12	44 14	116 57	2103	5P	5P			RADIO KWEI
WET CREEK SUMMIT	9730	08	CUSTER	6	44 02	113 28	7600				S	NATL WEATHER SERVICE
[illegible]	9830	10	FRANKLIN	1	42 09	111 38	6100				S	US SOIL CON SERVICE
WINCHESTER 1 SW	9846	02	LEWIS	3	46 13	116 38	4180	6P	6P			HARVEY S. HUMPHREY
YELLOW PINE 7 S	9951	04	VALLEY	11	44 47	115 30	5100	8A	8A		C	MRS EMMA R COX

SEE REFERENCE NOTES FOLLOWING STATION INDEX

Additional information regarding the climate of this State may be obtained by writing to the National Climatic Center, Federal Building, Asheville, N.C. 28801, or to any Weather Service Office near you. Additional precipitation data are contained in the "HOURLY PRECIPITATION DATA" for this State.

DIMENSIONAL UNITS: Unless otherwise indicated, dimensional units used in this bulletin are: Temperature in °F, precipitation and evaporation in inches and wind movement in miles. Monthly degree day totals are the sums of the negative departures of average daily temperatures from 65°F. In "Supplemental Data" table directions entered in figures are tens of degrees. Resultant wind is the vector sum of wind directions and speeds divided by the number of observations.

OBSERVATION TIME: The Station Index shows observation times in local standard time. During the summer months some observers take the observations on daylight saving time. Snow on ground in the "Snowfall and Snow on Ground" table is at observation time for all except National Weather Service Offices and FAA stations. For these stations snow on ground values are at 4:00 a.m., P.s.t. and 5:00 a.m., m.s.t., except Idaho Falls 46 W, which is 8:00 a.m., m.s.t. Data in the "Extremes" table, "Daily Precipitation" table, "Daily Temperature" table, "Evaporation and Wind" table, and snowfall in the "Snowfall and Snow on Ground" table, when published, are for the 24 hours ending at time of observation.

EVAPORATION is measured in the standard Weather Service-type pan of 4-foot diameter unless otherwise shown by footnote following the Evaporation and Wind table. Max and Min values in the Evaporation and Wind table are extremes of temperature of water in pan as recorded during 24 hours ending at time of observation. Wind is the total wind movement in miles over the evaporation pan as determined by a continuous anemometer recorder located 6-8 inches above the pan.

WATER EQUIVALENT values published in the "Snowfall and Snow on Ground" table are the water equivalent of snow, sleet, or ice on the ground. Samples for obtaining measurements are taken from different points for successive observations; consequently, occasional drifting and other causes of local variability in the snowpack may result in apparent inconsistencies in the record. Time of observation 10:00 a.m., P.s.t.

SNOWFALL: Entries of snowfall in the "Monthly Summarized Data" table, the "Snowfall and Snow on Ground" table, and in the "Seasonal Snowfall" table, include snow and sleet. Entries of snow on ground include snow, sleet, and ice.

NORMALS for all stations are climatological standard normals based on the period 1941-1970.

DIVISIONS, as used in this publication, became effective with data for January 1957.

STATION NAMES: Figures and letters following the station name, such as 12 SSW, indicate distance in miles and direction from the post office.

SEASONAL TABLES: Monthly and seasonal snowfall and heating degree days for the 12 months ending with the preceding June data will be carried in the July issue of this bulletin.

EVAPORATION AND WIND TABLE: Lifton Pumping Station : Pan is of stainless steel.

DAILY SOIL TEMPERATURES TABLE:

Aberdeen Exp Station	: Delco loam, bare soil, non-irrigated. Slope 1 percent to SSE. Max and min for 24 hours ending at 8 a.m. Palmer dial soil thermometer.
Idaho Falls 6 NW	: Pancheri silt loam, bare ground, gravel covered, non-irrigated. Slope 1 percent to NE. Max and min for 24 hours ending at 8 a.m. Palmer dial soil thermometer.
Kuna 3 E	: Elijah silt loam, eroded, clipped bluegrass sod cover, irrigated. Max and min for 24 hours ending at 6 p.m. Palmer dial soil thermometer.
Moscow - Univ of Idaho	: Soil - (unnamed) silt loam, wheatgrass, sprinkled. Slope 2 percent to E. Max and min for 24 hours ending at 5 p.m. Bristow recording soil thermometers.
Twin Falls WSO	: Portneuf silt loam, bluegrass covered, nonirrigated. Slope 1 percent to N. Max and min for 24 hours ending at 8 a.m. 4-inch thermometer - Taylor recording. Other depths - Palmer dial soil thermometer.

LATE REPORTS AND CORRECTIONS will be carried only in the June and December issues of this bulletin.

INTERPOLATED VALUES for monthly precipitation totals may be found in the annual issue of this publication.

IN THE DATA TABLES THE SYMBOLS AND LETTERS WHEN USED INDICATE THE FOLLOWING:

- No record in the "Supplemental Data" table, "Daily Precipitation" table, "Evaporation and Wind" table, "Snowfall and Snow on Ground" table, "Daily Soil Temperatures" table, and the Station Index.

  No record in the "Monthly Summarized Data" table and the "Daily Temperature" table is indicated by no entry.

+ And also on an earlier date or dates.

++ Highest observed one minute windspeed. This station is not equipped with an instrument to measure fastest mile data.

* Amount included in following measurement, time distribution unknown.

// Gage is equipped with a windshield.

B Adjusted to a full month.

D Water equivalent of snowfall wholly or partly estimated, using a ratio of 1 inch water equivalent to every 10 inches of new snowfall.

E Amount is partially estimated

M One or more days of record missing; if average value is entered, less than 10 days record is missing. See "Daily Temperature" table for detailed daily record. Degree day data, if carried for this station, have been adjusted to represent the value for a full month.

R Amounts from recording gage. (These amounts are essentially accurate but may vary slightly from the amounts to be published later in Hourly Precipitation Data.)

T Trace, an amount too small to measure.

V Includes total for previous month.

IN THE STATION INDEX THE SYMBOLS AND LETTERS WHEN USED INDICATE THE FOLLOWING.

AR This entry in time of observation column in Station Index means after rain.

C Recording Rain Gage Station. Hourly precipitation values are processed for special purposes, and are published later in the "Hourly Precipitation Data" bulletin. If daily amounts are published in "Climatological Data" bulletin they are from a separate non-recording gage, except where indicated by reference 'R'. Such amounts may differ from amounts published from the recording gage in the "Hourly Precipitation Data" bulletin.

G "Soil Temperature" table.

H "Snowfall and Snow on Ground" table. Omission of data in any month indicates no snowfall and/or snow on ground in that month.

J "Supplemental Data" table.

SS This entry in time of observation column in Station Index means observation made near sunset.

VAR This entry in time of observation column in Station Index means variable.

\# Thermometers are generally exposed in a shelter located a few feet above sod-covered ground; however, this reference indicates that the thermometers are exposed in a shelter located on the roof of a building.

‡ DRAINAGE CODE: 1-BEAR 2-BOISE 3-CLEARWATER 4-COEUR D'ALENE 5-KOOTENAI 6-LOST 7-PALOUSE 8-PAYETTE 9-PEND OREILLE 10-ST. JOE 11-SALMON 12-SNAKE 13-OWYHEE

Stations appearing in the tables with no data were either missing or received too late to be included in this issue.

General weather conditions in the U.S. for each month are described in the CLIMATOLOGICAL DATA NATIONAL SUMMARY and STORM DATA.

Information concerning the history of changes in locations, elevations, exposure, etc., of substations through 1955 may be found in the publication "Substation History" for this State, price 40 cents. Similar information for regular National Weather Service Offices may be found in the latest annual issue of Local Climatological Data, price 15 cents. These publications may be obtained from the National Climatic Center at the address shown above.

Subscription Price: $4.50 a year for each section including annual summary; $4.70 additional for foreign mailing; 35¢ single copy, 30¢ annual summary. Make checks payable to Department of Commerce, NOAA; send payments and orders to: National Climatic Center, Federal Building, Asheville, N. C. 28801. Attn: Publications.

I certify that this is an official publication of the National Oceanic and Atmospheric Administration, and is compiled from records on file at the National Climatic Center, Asheville, North Carolina 28801.

William H. Haggard
Director, National Climatic Center

USCOMM-NOAA-ASHEVILLE, N.C. 1/7/75-1080

IDAHO
STATUTE MILES
STATION LEGEND
Precipitation only
Precipitation, storage
Precipitation and Temperature
Precipitation, Temperature and Evaporation
Type of gage
Non-recording
Recording
Both types
ALBERS EQUAL AREA PROJECTION
120TH MERIDIAN TIME ZONE
105TH MERIDIAN TIME ZONE
PANHANDLE
NORTH
CENTRAL
NORTH
PRAIRIES
CENTRAL
CANYONS
CENTRAL MOUNTAINS
SOUTH-
WESTERN
VALLEYS
NORTHEASTERN
VALLEYS
UPPER SNAKE
RIVER PLAINS
EASTERN
HIGHLANDS
CENTRAL
PLAINS
SOUTHWESTERN
HIGHLANDS
120TH
105TH
Dillon WMCF
Grant
Yellowstone Park
Lake Yellowstone
Lakeview
Kilgore
Swan Valley
Jackson
Moose
Afton
Sage 4 NNW
Lewiston
Richmond
Laketown
Garland
Logan USU Exp Sta
Logan Utah State Univ
Park Valley
Three Creek
Gunnel Guard Sta
Malta 2 E
Malad City
49°
48°
47°
46°
45°
44°
43°
42°
112°
111°

U.S. DEPARTMENT OF COMMERCE
NATIONAL CLIMATIC CENTER
FEDERAL BUILDING
ASHEVILLE, N C 28801

POSTAGE AND FEES PAID
U S DEPARTMENT OF COMMERCE
COM 210

U.S. MAIL

THIRD CLASS

AMERICAN REVOLUTION BICENTENNIAL
1776-1976

DECEMBER 1974 VOLUME 77 NUMBER 12

CLIMATOLOGICAL DATA

IDAHO

TEMPERATURE AND PRECIPITATION EXTREMES

HIGHEST TEMPERATURE:	4 STATIONS		98	DATE 21+
LOWEST TEMPERATURE:	STANLEY		31	DATE 31
GREATEST TOTAL PRECIPITATION:	CLARKIA RANGER STATION	D	5.91	
LEAST TOTAL PRECIPITATION:	LIFTON PUMPING STATION		.18	
GREATEST 1 DAY PRECIPITATION:	CLARKIA RANGER STATION		2.10	DATE 13
GREATEST TOTAL SNOWFALL:	DIXIE		60.5	
GREATEST DEPTH OF SNOW OR ICE:	ATLANTA		34	DATE 30

CLEMSON UNIVERSITY LIBRARY
MAR 5 1975
SCI., TECH. & AGR. DIV.

SUPPLEMENTAL DATA

	WIND (SPEED - M.P.H.)						RELATIVE HUMIDITY AVERAGES- PERCENT (STANDARD OF TIME MOUNTAIN)				NUMBER OF DAYS WITH PRECIPITATION							PERCENT OF POSSIBLE SUNSHINE	AVERAGE SKY COVER SUNRISE TO SUNSET
	RESULTANT DIRECTION	RESULTANT SPEED	AVERAGE	FASTEST MILE	DIRECTION OF FASTEST MILE	DATE OF FASTEST MILE	05	11	17	23	TRACE	.01-.09	.10-.49	.50-.99	1.00-1.99	2.00 AND OVER	TOTAL		
BOISE WSO AP	12	1.8	8.4	44	SW	21	77	70	67	76	8	5	5	1	0	0	14	32	7.4
LEWISTON WSO AP	-			60 %		21	80	75	71	-	9	8	1	0	0	0	18	-	7.8
POCATELLO WSO AP	22	6.3	10.9	40	SW	21	83	77	75	79	9	11	5	0	0	0	25	27	8.9

% PEAK GUST

NOAA NATIONAL OCEANIC AND ATMOSPHERIC ADMINISTRATION / ENVIRONMENTAL DATA SERVICE / ASHEVILLE, N.C.

MONTHLY SUMMARIZED STATION AND DIVISIONAL DATA

IDAHO
DECEMBER 1974

STATION	TEMPERATURE													PRECIPITATION									
									NO. OF DAYS									SNOW, SLEET			NO. OF DAYS		
									MAX.		MIN.												
	AVERAGE MAXIMUM	AVERAGE MINIMUM	AVERAGE	DEPARTURE FROM NORMAL	HIGHEST	DATE	LOWEST	DATE	DEGREE DAYS	90 OR ABOVE	32 OR BELOW	32 OR BELOW	0 OR BELOW	TOTAL	DEPARTURE FROM NORMAL	GREATEST DAY	DATE	TOTAL	MAX. DEPTH ON GROUND	DATE	.10 OR MORE	.50 OR MORE	1.00 OR MORE
PANHANDLE 01																							
[illegible]	33.2	25.	32.5		54	21	12	31	1002	0	3	29	0	D 2.11		.50	13		5	31+	6	1	0
[illegible]	37.9	27.9	32.9	4.2	47	21+	10	31	987	0	4	25	0	4.46	1.07	1.20	27	23.5	11	31+	12	3	1
CABINET GORGE	36.2	28.2	32.2		50	21	9	31	1008	0	5	27	0	4.95		1.20	27	19.6	8	31+	14	3	1
[illegible]	39.6	29.3	34.5	3.1	50	21	12	31	941	0	1	24	0	3.21	- .23	.46	20	16.2	9	30	12	0	0
[illegible]	37.3	26.4	31.9	4.0	49	11	9	31	1019	0	4	27	0	2.63	.18	1.06	27	15.0	12	27	7	1	1
[illegible]	34.0	27.3	30.7	3.4	47	21	11	31	1055	0	9	22	0	5.02	.50	1.30	27	23.0	16	30	12	3	1
[illegible]	38.7	27.7	33.2	2.3	49	11	9	31	980	0	4	26	0	3.71	.21	.70	27		8	30	12	2	0
SANDPOINT EXP STATION	36.7	27.6	32.2	3.1	50	21	6	31	1010	0	8	24	0	4.48	- .04	1.15	27	20.0	12	31+	12	2	1
TENSED	39.8	25.2	32.5		50	21+	1	31	1001	0	4	23	1	3.47		.66	6	16.5	5	26	13	1	0
[illegible]			32.5	3.0										3.78	.07			19.1					
NORTH CENTRAL PRAIRIES 02																							
COTTONWOOD	39.7	25.1	32.4		49	5+	11	29	1002	0	3	28	0	1.21		.45	21	10.9			2	0	0
[illegible]	40.2M	26.3M	33.3M	2.7	54	4			979	0	4	23	0	.98	- .61	.32	20				3	0	0
[illegible]	38.2	26.4	32.3	.8	49	11	5	31	1008	0	6	26	0	2.98	.04	1.59	20	8.3	4	31+	7	1	1
[illegible]	37.7	25.4	31.6	1.7	49	11	13	31+	1030	0	8	29	0	1.36	- .53	.50	20	6.0	2	15+	3	1	0
POTLATCH 3 NNE	38.5	26.8M	32.7M	.8	49	3	3	31	996	0	7	22	0	2.93	- .31	.68	20	10.5	3	27+	12	1	0
WINCHESTER 1 SW	36.1	21.4	28.8		48	2	0	29	1114	0	6	31	1	1.28		.62	20	10.5	5	28+	3	1	0
[illegible]			31.9	1.4										1.79	.48			9.2					
NORTH CENTRAL VALLEYS 03																							
DWORSHAK FISH HATCHERY	43.6M	28.6M	36.1M		56	12+	21	29	889	0	0	26	0	3.05		.76	19				10	2	0
FENN RANGER STATION	38.5	27.3	32.9	.8	47	12	16	29	987	0	2	31	0	5.27	.99	1.05	20	17.0	9	30	14	2	1
[illegible]	40.4	25.8	33.1	.1	57	11	13	29	982	0	0	26	0	1.76	- .32	.69	20	2.5	2	26+	6	1	0
LEWISTON WSO AP	44.2	30.5	37.4	2.6	58	11	18	29	852	0	0	18	0	.77	- .50	.40	20	.4	T	30	1	0	0
[illegible]	42.3	29.4	35.9	1.9	56	11	20	29	894	0	0	23	0	3.47	.03	.81	20				10	2	0
[illegible]	44.8	28.5	36.7	.0	57	5	14	29	869	0	0	25	0	1.72	.28	.71	20	.3	0		3	2	0
[illegible]			35.4	.9										2.67	.28			5.1					
CENTRAL MOUNTAINS 04																							
ANDERSON DAM	37.9	20.7	29.3	- .8	47	21+	3	31+	1096	0	7	29	0	3.37	.02	1.12	20	24.0	12	30	8	2	1
BARGAMAN DAM	35.2	22.7	29.0	- .8	50	4	8	31+	1111	0	9	29	0	3.22	.21	.83	20	18.0	10	31	7	1	0
ATLANTA	29.2	12.4	20.8		37	4	-10	31+	1364	0	21	31	4	4.00		.97	20	59.5	34	30	13	3	0
AVERY R. S. NO 2	3[illegible].5	26.6	31.1	1.2	43	11+	10	31	1046	0	10	31	0	3.93	- .14	.62	11	24.9	9	30	13	3	0
[illegible]	4[illegible].7	26.5	34.6		56	6+	12	31	933	0	1	26	0	D 2.38		.82	26	9.5			5	2	0
CASCADE 1 NW	32.6	17.4	24.7	1.2	40	12+	-12	29	1244	0	16	30	2	1.94	- 1.18	.41	4	28.0	12	31+	6	0	0
CLARKIA RANGER STATION	33.7	23.2	28.5		44	11+	3	31+	1128	0	12	31	0	D 5.91		2.10	13	27.0	18	31+	[illegible]	[illegible]	1
[illegible]	33.4	10.2	21.8		46	5	-16	29	1334	0	12	31	3	1.17		.25	20	16.0	8	31+	5	0	0
DEADWOOD DAM																							
DIXIE	31.1	4.3	18.0		44	4	-14	29	1446	0	17	31	12	4.63		.85	20	60.5	32	23+	13	2	0
ELK CITY	36.4	13.9	25.2		47	5	7	26	1231	0	10	31	3	5.41		1.19	20	49.2	25	31+	16	3	1
ELK RIVER 1 S	36.1	21.4	28.7		45	3	5	28+	1120	0	7	31	0	5.39		.86	13	34.0	28	31+	14	2	0
FAIRFIELD RANGER STA	33.0	13.5	23.3		45	2	-18	31	1285	0	15	30	4	D 1.46		.33	13		7	31+	6	0	0
GARDEN VALLEY RS	34.1	21.5	27.8	.3	43	21+	- 4	31	1143	0	9	30	2	3.50	- .33	1.00	20	27.0	14	31+	9	1	1
GRANGEVILLE 11 SE	34.9	27.1	33.5		53	21	11	29	970	0	2	26	0	2.24		.58	20	5.0	2	28	10	1	0
GROUSE	28.8	2.8	15.8		40	16	24	29	1516	0	21	31	11	1.37	.14	.50	27	21.0	14	31+	5	1	0
HAILEY RANGER STATION	34.9M	12.7M	23.3M	.7	46	3+	- 6	29	1288	0	10	31	2	1.98	- .59			20.5					0
HEADQUARTERS	35.3	19.2	27.3		43	12	6	30	1162	0	6	31	0	D 5.39		.84	26	22.5	16	30	15	4	0
MILL CITY	34.3	10.0	22.2	1.0	42	15+	-19	29	1321	0	14	30	8	2.20	- .24	.50	1		7	31+	8	1	0
IDAHO CITY	35.9	16.3	26.1	.5	46	4	-11	29	1199	0	9	30	3	3.37	.36	1.32	20	32.0	20	31+	11	1	1
KETCHUM R S	32.2M	6.4M	19.3M		45	3	12	30	1411	0		31	7			.83	28		15	28			0
LOWMAN 3 E NO 2	32.8M	16.1M	24.5M	- 1.2	44	5	- 7	29	1258	0	9		2	D 2.95	- .97			34.5					
MC CALL	32.7	14.3	23.5	.3	40	3	-10	29	1282	0	14	31	2	4.49	.80	.94	20	51.0	28	30	14	3	0
MIDDLE FORK LODGE	35.7	15.4	25.6		48	22+	- 1	29	1216	0	9	31	1	1.51		.60	5	11.0	5	31+	4	1	0
NEW MEADOWS RANGER STA	32.4	12.8	22.4	.4	44	5	-21	30+	1314	0	14	31	4	3.04	.72	.54	20	39.1	21	30	10	1	0
NORTH STAR RANCH	36.2	19.4	28.1		47	12	3	30+	1138	0	6	31	0	2.04		.32	20	15.0	8	31+	9	0	0
[illegible]	M	M	M		47	12				0		31	0			.88	18+						0
POWELL	31.8	18.7	25.3		38	12	6	30+	1227	0	15	31	0	5.17		.51	22	55.6	30	30	18	2	0
[illegible]	33.1	19.9	26.5		45	5	0	29	1184	0	11	31	1	1.44		.48	20	18.0	9	31+	6	0	0
STANLEY	3[illegible].9M	- 3[illegible]M	14.9M		44	17	-31	31	1547	0		31				.40	27		6	27		0	0
[illegible]																							
WALLACE WOODLAND PARK	36.6M	24.2M	30.4M	1.6	48	4	5	31	1066	0	6	26	0	4.14	- .70	.92	27	17.7	6	27	14	1	0
WARREN	32.2	9.7	21.0		44	2	-22	29	1358	0	16	31	6	4.26		1.55	20	53.5	33	28+	9	2	1
YELLOW PINE 7 S	34.2	8.4	21.6		46	4	-20	29	1338	0	13	31	6	3.04		.62	28	30.8	20	30+	12	1	0
[illegible]			25.0	.6										3.27	.54			29.8					
SOUTHWESTERN VALLEYS 05																							
BOISE 7 N	36.4	23.6	30.3		49	4	6	31	1070	0	8	28	0	2.82		.97	20	12.7	5	31+	8	1	0
[illegible]	38.2	24.8	31.5		56	3	6	31	1030	0	6	27	0	3.05		.87	20					2	0

SEE REFERENCE NOTES FOLLOWING STATION INDEX

MONTHLY SUMMARIZED STATION AND DIVISIONAL DATA

IDAHO
DECEMBER 1974

STATION	TEMPERATURE												PRECIPITATION									
	AVERAGE MAXIMUM	AVERAGE MINIMUM	AVERAGE	DEPARTURE FROM NORMAL	HIGHEST	DATE	LOWEST	DATE	DEGREE DAYS	NO. OF DAYS MAX. 90 OR ABOVE	NO. OF DAYS MAX. 32 OR BELOW	NO. OF DAYS MIN. 32 OR BELOW	TOTAL	DEPARTURE FROM NORMAL	GREATEST DAY	DATE	SNOW, SLEET TOTAL	SNOW, SLEET MAX. DEPTH ON GROUND	SNOW, SLEET DATE	NO. OF DAYS 10 OR MORE	NO. OF DAYS 50 OR MORE	NO. OF DAYS 1.00 OR MORE
BOISE WSO AP //R	40.5	25.8	33.2	1.1	55	4	1	31	983	0	4	24	0	1.71	.45	.57	20	4.6	3	31	5	1	0
BRUNEAU	42.2	26.0	34.1		58	21	1	31	950	0	4	25	0	.99		.21	20				5	0	0
CALDWELL	40.5	25.7	33.1	.7	55	4	2	31	984	0	4	28	0	1.44	.08	.30	20	5.1	3	30	6	0	0
CAMBRIDGE	36.2	20.0	28.1	.4	47	5+	6	31	1137	0	9	30	2	2.92	- .19			26.0					0
COUNCIL	37.0	21.4	29.2	.6	49	4	11	31	1126	0	7	29	2	3.53	.44	.92	27	35.0	15	31+	10	2	0
DEER FLAT DAM	39.2	25.1	32.2	.5	55	21	6	31	1011	0	4	30	0	1.26	.09	.27	20	5.8	4	31+	5	0	0
EMMETT 2 E	39.1	25.0	32.1	.8	55	4	- 1	31	1012	0	3	29	1	2.37	.62	.58	20				6	2	0
GLENNS FERRY	42.2	25.4	33.8	.5	55	2	14	29	961		3	28	0	1.54	.26	.56	20				4	1	0
GRAND VIEW 2 W	42.4	24.7	33.6	1.4	57	21	1	31	986	0	3	27	0	.91	.19	.17	20	T	0		4	0	0
KUNA 2 NNE	39.2	24.1	31.7	.4	55	4	5	31	1025	0	3	29	0	1.37	.33	.40	20	2.0	2	31+	5	0	0
MOUNTAIN HOME	39.3	23.7	31.5	- .3	52	3+	5	29	1032	0	4	29	0	3.03	1.86	.55	2				10	2	0
OLA 4 S	36.6	20.5	28.6		51	4	-10	31	1120	0	8	30	2	2.99		.85	20		6	31+	7	1	0
PARMA EXPERIMENT STA	39.4	21.9	30.7	- .9	53	28+	- 5	31	1055	0	4	30	1	1.32	.01	.31	13	10.8	4	31+	4	0	0
PAYETTE	38.1	21.6	29.9	- 1.8	52	4	- 3	31	1081	0	5	30	1	2.05	.63	.49	13	12.3	6	31+	6	2	0
SWAN FALLS POWER HOUSE	42.4	29.1	35.8	.6	58	21	10	31	860	0	2	21	0	.90	.21	.19	20	.7	1	31+	4	0	0
WEISER 2 SE	37.4	21.2	29.3	- 1.8	54	4	- 8	31	1099	0	5	30	1	2.74	1.12	.80	12				8	1	0
DIVISION			31.6	- .2										2.05	.44			10.5					
▪ ▪ ▪ SOUTHWESTERN HIGHLANDS 06																							
HOLLISTER	37.5	21.8	29.7	- .6	51	2	- 4	31	1088	0	8	28	1	.74	- .39	.13	5	[illegible]	3	31+	4	0	
REYNOLDS	41.5	21.3	31.4		52	17	8	31+	1035	0	5	30	0	1.61				3.0	3	31+			
THREE CREEK	38.4	13.8	26.1	- 1.6	58	21	- 6	30+	1201	0	8	30	5	1.48	.32	.30	5	14.8	5	30	6	2	0
DIVISION			29.1	.2										1.28	.14			11.1					
▪ ▪ ▪ CENTRAL PLAINS 07																							
BLISS	38.4	24.9	31.7	.4	53	1	10	29	1027	0	6	28	0	1.43	.10	.41	13	5.1	3	31+	4	0	0
BURLEY FAA AP	36.5	20.1	28.3	- 1.0	51	21+	- 7	31	1128	0	8	29	3	1.24	.18	.38	4	4.4	2	31+	3	0	0
CASTLEFORD 2 N	39.0	20.8	29.9		52	21	2	30	1078	0	8	29	0	D 1.55		.42	4	4.0	3	28	6	0	0
HAZELTON	37.4	21.2	29.3	- .9	51	3	- 1	30	1098	0	8	30	2	1.64	.44	.40	13	2.4	2	30+	5	0	0
JEROME	38.5	24.1	31.3	1.1	53	1	8	30	1039	0	7	28	0	1.25	.12	.43	4	4.8	3	31+	4	0	0
MAGIC LAKE RESORT																							
MINIDOKA 10 WNW	34.0	16.5	25.3		48	4	3	30	1226	0	12	30	2	1.26		.55	5	14.6	16	29	3	1	0
MINIDOKA DAM	34.4	20.5	27.5		48	21+	- 4	30	1155	0	12	30	2	1.16		.30	4	6.7	3	30+	5	0	0
PAUL 1 ENE	36.5	21.8	29.2	- .1	51	4	- 4	30	1107	0	8	29	1	.88	- .23	.41	5	4.4			2	0	0
PICABO	31.9	12.4	22.2		45	3	-13	31+	1321	0	16	31	3	1.28		.38	28	8.0	6	31+	5	0	0
RICHFIELD	33.0	18.3	25.7	.1	45	2	0	29	1211	0	13	30	1	1.31	.31	.35	28	10.6	5	31+	4	0	0
SHOSHONE 1 WNW	35.3	24.2	29.8	2.1	47	2	4	31	1087	0	11	26	0	.91	- .64	.29	4	2.0			5	0	0
TWIN FALLS 3 SE	39.1	22.0	30.6	- .2	54	4	5	30	1060	0	8	29	0	1.29	.18	.50	5				5	1	0
TWIN FALLS WSO	38.1	22.2	30.2		53	4	6	30	1071	0	8	27	0	1.31		.63	5	4.0	2	31	3	1	0
DIVISION			28.5	- .9										1.27	.23			5.9					
▪ ▪ ▪ NORTHEASTERN VALLEYS 08																							
CHALLIS	31.1M	12.8	22.0M	- .9	46	21	-14	29	1316	0	19	31	1	.42	.19	.25	30	5.0			2	0	0
CHILLY BARTON FLAT	30.3	7.8	19.1	2.1	47	16	-15	29	1418	0	18	31	6	.25	- .22	.07	20		2	28	0	0	0
GIBBONSVILLE	28.4	11.0	19.7		46	11	- 8	29	1393	0	23	31	4	1.74		.30	11	24.3	22	31+	9	0	0
LEADORE 2	31.0M	6.5M	18.8M		44	2	-20	29	1426	0		31	9	.55		.55	14				1	1	0
MACKAY RANGER STATION	31.4	11.4	21.4	1.3	46	16	- 9	30	1345	0	15	31	4	.63	.26	.25	27	16.0	9	28+	3	0	0
MACKAY 4 NW	29.9	11.1	20.5		45	21	- 8	30	1371	0	18	31	5	D .51		.10	27	10.6	0		1	0	0
MAY	33.8	9.1	21.5	.3	48	20	-16	29	1343	0	12	30	8	.67	.17	.18	14+	7.0	4	30+	3	0	0
SALMON 1 N	33.9	15.1	24.5	2.0	50	4	- 8	29	1249	0	13	30	2	1.07	.38	.35	14	11.5	4	27+	3	0	0
DIVISION			20.9	.1										.73	.01			12.4					
▪ ▪ ▪ UPPER SNAKE RIVER PLAINS 09																							
ABERDEEN EXP STATION	32.1M	14.3	23.2M	1.4	45	5+	-19	31	1299	0		31	3	.96	.05	.19	5		2	13+	2	0	0
AMERICAN FALLS 1 SW	33.6	19.0	26.3	- 1.9	46	5+	3	30+	1191	0	12	28	3	.66	.15	.20	7	8.6	4	14+	3	0	0
ARCO 3 SW	M	M	M		40	17+				0		31											0
ASHTON	28.8	9.4	19.1	- 2.1	43	2	-13	31	1419	0	22	31	8	2.66	.62	.50	13	30.2	20	31+	3	1	0
BLACKFOOT 2 SSW	32.2	15.7	24.0	- 2.7	45	4+	-13	31	1267	0	15	30	3	1.45	.43	.44	13				6	0	0
CRATERS OF THE MOON NM	30.1	11.2	20.7		41	21	- 6	29	1367	0	16	31	5	1.78		.56	28	16.2	14	31+	5	1	0
DUBOIS EXP STATION	28.0	10.7	19.4	- 2.3	44	2	- 9	31	1407	0	23	31	6	1.15	.24	.30	4	14.7	11	27+	M	0	0
FORT HALL INDIAN AGNCY	32.2	15.0	23.6	- 3.2	46	4	10	29	1274	0	16	30	3	1.36	.52	.30	31				5	0	0
HAMER 4 NW	29.8	7.4	18.6		45	2	22	31+	1431	0	20	31	8	.98		.34	28	6.2			4	0	0
HOWE		M	M				-12	31				31				D .45	26					0	0
IDAHO FALLS 2 ESE	30.5	13.3	21.9		45	4+	11	31	1328	0	19	30	7			.35	5				2	0	0
IDAHO FALLS FAA AP	27.2	10.6	18.9	- 4.1	46	3	18	31	1423	0	24	30	7	1.32	.54	.32	13	12.8	7	31	4	0	0
IDAHO FALLS 46 W	30.0	9.2	19.6	.0	45	21	22	31+	1401	0	19	31	7	1.19	.44	.44	4	7.5	7	31	4	0	0
MALTA 2 E	37.1	16.0	26.6		49	3	7	31	1186	0	9	30	M	.51		.10	29+	3.0	3	30+	2	0	0
MASSACRE ROCKS ST PK	32.0M	16.8M	24.4M				5	30	1250	0	12		1	1.24				4.5	3	31			0
POCATELLO WSO AP //R	32.7	16.6	24.7	- 2.2	48	4+	-10	31	1246	0	12	30	3	.93	- .06	.14	28	7.7	2	31+	5	0	0
ST ANTHONY 1 WNW	29.6	7.5	18.6	- 4.1	46	3	-16	31	1436	0	19	31	9	1.79	.22	.44	5	16.0	12	31+	7	0	0

SEE REFERENCE NOTES FOLLOWING STATION INDEX

MONTHLY SUMMARIZED STATION AND DIVISIONAL DATA

IDAHO
DECEMBER 1974

STATION	TEMPERATURE													PRECIPITATION									
										NO. OF DAYS								SNOW, SLEET			NO. OF DAYS		
										MAX.		MIN.											
	AVERAGE MAXIMUM	AVERAGE MINIMUM	AVERAGE	DEPARTURE FROM NORMAL	HIGHEST	DATE	LOWEST	DATE	DEGREE DAYS	90° OR ABOVE	32° OR BELOW	32° OR BELOW	0° OR BELOW	TOTAL	DEPARTURE FROM NORMAL	GREATEST DAY	DATE	TOTAL	MAX. DEPTH ON GROUND	DATE	.10 OR MORE	.50 OR MORE	1.00 OR MORE
SUGAR	30.1	9.9	20.0	- 2.3	45	2	-23	29	1390	0	20	30	8	1.51	.28	.27	13	19.6	12	31+	6	0	0
DIVISION			21.9	- 1.6										1.30	.25			12.3					
* * *																							
EASTERN HIGHLANDS 10																							
ARBON 2 NW	31.5	16.2	23.9		46	1	4	31	1268	0	16	30	2	1.34		.50	20				4	1	0
CONDA	28.0M	8.4M	18.2M	- 3.2	44	4	-15	24	1446	0		31	9									0	0
DRIGGS	29.8	5.3	17.6	- 3.3	47	3	-15	31+	1462	0	19	31	12	1.26	- .17	.30	7	13.0			6	0	0
GRACE	30.1	11.4	20.8	- 2.2	50	3	-13	24	1362	0	19	30	4	0 1.67	.46	.31	20	14.5	13	24+	9	0	0
HENRY	M		M		50	2				0													
IDAHO FALLS 16 SE	30.0	9.8	19.9		46	3	-20	31+	1391	0	20	30	6	1.34		.55	13	22.9	12	31+	4	1	0
ISLAND PARK DAM	26.5	3.1	14.8	- 1.9	42	2	-29	31	1551	0	24	31	13	3.68	- .13	.75	28	52.0	33	28	11	1	0
KILGORE	25.4	1.8	13.6		42	2	-21	30	1590	0	27	31	15	2.78		.59	28	36.0	22	30+	9	1	0
LIFTON PUMPING STATION	31.7	10.5	21.1	- 1.1	44	21	-11	24	1354	0	16	31	8	.18	- .52	.09	13	3.0	1	31+	0	0	0
MALAD	32.8	17.4	25.1	- 1.7	48	4	- 4	24	1229	0	15	29	2	1.37	- .14	.57	20	9.0	7	31+	5	1	0
MALAD CITY	33.2	15.3	24.3		46	4	-10	24	1255	0	13	29	4	1.01		.26	20	8.2	6	20	6	0	0
MONTPELIER RANGER STA	31.2	8.8	20.0	- 1.5	44	5+	-15	24	1388	0	16	31	8	.96	- .34	.16	20	10.1	8	31+	6	0	0
OAKLEY	38.1	21.1	29.6	- 1.5	51	2	- 1	24	1089	0	9	29	1	.58	- .35	.21	5	5.5	2	31+	1	0	0
PALISADES DAM	31.2	14.9	23.1		45	4	- 9	30	1291	0	19	29	5	1.69		.31	20		11	20+	7	0	0
PRESTON SUGAR FACTORY	32.1	11.6	21.9		47	4	-11	30	1329	0	16	31	5	2.02		.64	21	16.4	12	20	8	1	0
STREVELL	32.9M	18.8M	25.9M	- .3	48	21			1213	0	15	31		.42	- .37	.22	13	8.0	3	31+	1	0	0
SWAN VALLEY	29.2	6.6	17.9		43	4	-20	30+	1454	0	19	30	12	1.58		.41	20	27.0	14	20	5	0	0
TETONIA EXP STATION	28.3	5.0	16.7		45	3	-19	30	1492	0	21	31	13	1.61		.41	7		8	13	5	0	0
DIVISION			20.8	- 2.3										1.47	- .07			17.4					

SEE REFERENCE NOTES FOLLOWING STATION INDEX

DAILY PRECIPITATION

IDAHO
DECEMBER 1974

DAY OF MONTH

STATION	TOTAL	1	2	3	4	5	6	7	8	9	10	11	12	13	14	15	16	17	18	19	20	21	22	23	24	25	26	27	28	29	30	31
* * * PANHANDLE 01																																
BAYVIEW MODEL BASIN	D 2 11				03	18		45	01	02	01	28		50	T	01	02	D	05							04		09	.20D	.20	.02	
BONNERS FERRY 1 SW	4 46			T	22		10	06			09	37		T	59		13	14	26	04	24	56				11	09	1 20		T	.26	
CABINET GORGE	4 95				09	02	.21	10		04	14	70		14	15	T	04	20	38	11	63	32				20	05	1 20		T	23	
COEUR D ALENE 1 E	3 21				21	T	16	29		T		20		07	18	03	08	18	27	T	46	16				34		25			32	
PORTHILL	2 63			T	07		02	.05		03	01	28		01	12		06	11	17	01	05	29				05	24	1 06			T	
PRIEST RIVER EXP STA	5 02			T	37	02	25	08		02	03	56		07	20				32	10	64	76				29	12	1 30		04	18	
SAINT MARIES	3 71				12	T	29	27				07		10	13	06	09	16	14	07	59	38				28		70			26	
SANDPOINT EXP STATION	4 48			T			24	11			05		30	30	15		05	24	35	07	50	36				40		1 15			21	
TENSED	3 47				20		66						10	09	08	12	33		16	25	28	17	16			33	40	09		T	11	
* * * NORTH CENTRAL PRAIRIES 02																																
COTTONWOOD	1 21					01	01	07	T			06	T	.03	06	08	02	T		02	36	45	01	T		T					03	
GRANGEVILLE	98				17	02					T	02	06	02	T		T	06	T		32	04	T			08		19				
MOSCOW-UNIV OF IDAHO	2 98				09	04	22	10				07	06	.06	07			11	06	02	1 59	21				11		11			06	
NEZPERCE	1.36		T	T	.15	T	06	08		T		04	07	05	03	08	01	02	01	T	50	10	04			08		01			03	
POTLATCH 3 NNE	2 93					18	32	29				05	02	21		20	08	17	13	12	68	15				10		23				
WINCHESTER 1 SW	1 28		T		01		03	01		T		03	05	04	.01	01	T	02	T	02	62	10	05			03		25		T		
* * * NORTH CENTRAL CANYONS 03																																
DWORSHAK FISH HATCHERY	3 05					02	T	.55			T	13	04	39	.22	13	14		04	76		20	06		05	20	T				12	
FENN RANGER STATION	5 27					15		.69	T			30	T	.48	03	18	26	28	07	12	1 05	38	31	T		25	T	03	28	T	41	T
KAMIAH	1.83				03	08	12	.15				01		21	06	07	09	03	02		52	22				16		.03		T	03	
KOOSKIA	1 76				.21		15	.10				04		.16	06	07	07	T	T		69	05	T			16		T			T	
LEWISTON WSO AP //R	.77		T		T		07			T	01	03	08		02	07			T	08	40	T	T			01		T		T	T	
ORofino	3 47				05	01	21	58				12	01	42		29	15	17	07		81	19				28		04			07	
RIGGINS	1 72				08		01					T	07	05		.06			07	T	71	15	T					52				
* * * CENTRAL MOUNTAINS 04																																
ANDERSON DAM	3.37				36	07	T	.04				24		57	14	08		.15	T	04	1 12	14	02			T		06	25		08	
ARROWROCK DAM	3.22				08	09						30	12	.49	T	.40	T	07		T	83	45	05	T			T		20	T	.07	.07
ATLANTA	4 00				23			15				15		45	15	T		16	T	15	97	T	70	T	T	10	T	51	18		10	
AVERY R. S. NO 2	3 93						18	14				62		.23			50	21	T	51	34	12	08	05	12	18	08	39	T	T	18	
BROWNLEE DAM	D 2 38			T	08	05		.04				53		32	T	13		08		03	07					D 04	82	01			18	
CASCADE 1 NW	1 94			02	.41	T	T	05				.08		.36	.05	03	02	03	02	T	18	18	02			01		32	06		10	
CENTERVILLE ARBAUGH RH	3.73				28	09	T	.11				36		.64	16	02	T		T	16	93	14				T		39	45		T	T
CLARKIA RANGER STATION	5 91			01	15	T	20	26			T	52		2 10			26	20	23	04	65	*	*	27	T	*	27	.39	*	*	36	
COBALT	1.17		02			03	03	.09				.01		.15	.04	03		14			25	04	02		17			02	03	10	T	
DEADWOOD DAM				-	-	-	-	-	-	-	-	-	-	-	-	-	-	-	-	-	-		-	-	-	-		-	-	-	-	-
DIXIE	4 63					41	06	30				29	03	.34	06	21	14	08	06	.17	85	55	34	12	T	06	07	03	29	T	10	07
ELK CITY	5 41			T	T	05	T	.39				05	T	36	T	14	14	16	22	27	1 19	27	35	10	01	20	T	55	10	T	31	55
ELK RIVER 1 S	5 39		T	T	29			61				40		.86	20	.30	02	31	04	36	20	41	06			38		.35	11	T	47	02
FAIRFIELD RANGER STA	D 1.46			T	26	01		.02				12		33	05			T	T	T	160	05	T			T	T	25	16	D	05	
GARDEN VALLEY RS	3 50				25	03	T	11				34	T	45	30	05	03	.08	T	09	1 00	.11	07				.10		42		07	
GRANGEVILLE 11 SE	2 24				15	10	04	.09				05	01	16	02	11	05	20	.05	10	58	13	02	01		12			20	04	01	
GROUSE	1 37			.10	20							02		20								T						50	35			
HAILEY RANGER STATION	1 98				*	68					*	*	*	35				T										35	60			
HEADQUARTERS	D 5 39					16		72			03	25	05	.55D	10D	10	40	33	01	19	67					D 20	84	32	D 10		37	
HILL CITY	2.20	50											.15				09				21		20	45				25	20	15		
IDAHO CITY	3 37				.06	.04		.11				42		.26	.18	10		.16		T	1 32	17	10			T		04	30		11	
KETCHUM R S	-				42	19						T		.28		T		05		T	02	-	-			T		11	83	06	T	
LOWMAN 3 E NO 2	D 2 95	*	*	*	*	80D	15					.30D	.45	*	*	*	*	*	*	*	*	*	*	*	*	*	*	*	*	*	1 25	
MC CALL	4 49				.60	19	T	.12				22		43	.14	10	04	13	.03	12	.94			34			T	T	00	.14	.15	
MIDDLE FORK LODGE	1 51					60		08				04		20	01	01		06		02	03	.05	07		.02	01		10	18		03	
NEW MEADOWS RANGER STA	3 04				04	14	01	.15				19		.33	06	06	09	14		.05	.54	31	08	T		06	T	33	34		12	
NORTH STAR RANCH	2.04					07		22				11	.18	.12	T	17	.06	08	.05	10	.32	30	12	T	.02	04	02		01		05	T
PIERCE 2	-					18		80				.10	.07	82	88	*	*	*	88	20	87	21	23	10	03				08			
POWELL	5 17					T	T	45			T	16	.27	.21	05	30	29	35	20	50	40	25	51	07	05	15	10	19	23	03	29	12
SHOUP	1 44							.08				11	01	11	07	02	05	12			48	.17			T	04			08		10	
STANLEY	-					T	T					.15		08	01	04		-		T	.15							40				T
TAYLOR RANCH	-	-	-	-	-	-	-	-	-	-	-	-	-	-	-	-	-	-	-	-	-	-	-	-	-	-	-	-	-	-	-	
WALLACE WOODLAND PARK	4 14				T	09	02	26		T	02	25	20	12	01	25	T	36	08	32	32	.37	16	T	T	10	04	92	15	T	10	
WARREN	4 26					T	T	18			T			27	T	27	T	32	T	T	1 55	25	07	07				88	25		15	
YELLOW PINE 7 S	3 04			T	.16		T	21				18		41	T	12	05	13	T	02	16	19	31	03		03	.01	.29	.62		10	02
* * * SOUTHWESTERN VALLEYS 05																																
BOISE 7 N	2.82			T	.04	10	04	.02				28	48	05	24	05	T	15	.01	T	97	01	T			T		20	04		14	
BOISE LUCKY PEAK DAM	3.05				17		.02				15	15	56	*	*	26	17	01	T	17	87		20			T			*	*	10	02
BOISE WSO AP //R	1 71			T	11	T	01					17	20	T	08	08		09	T	08	57	T	T			T	T	18			14	
BRUNEAU	99				13	18		03				06		20	06						21								16			
CALDWELL	1 44						02					20	09	21	09	10	01	06			30		T			T		13			23	
CAMBRIDGE	2.92				16			.09				48		51	17	10	01	05		*	66	05				07		29			28	
COUNCIL	3.53				21	T	04	.11				55		44	12	11		08	04	18	42	63				08		32			20	
DEER FLAT DAM	1 26				T	T						20	05	23	04	08				T	27		T			T		20	07		12	
EMMETT 2 E	2.37				04			06				25	03	45	10	04	03	06			58							50	17		06	
GLENNS FERRY	1 54			01	26		03	03				12	42		06		T	T			56	T	T					T	T		05	T
GRAND VIEW 2 W	91				16	13	T	06				06	05	16		05	T	05	02	T	17	T				T			T		T	T
KUNA 2 NNE	1 37				T	16						19	03	22	06	06	.04	05	T		40	T				T		T	06		10	
MOUNTAIN HOME	3.03				03	28		06				06	20	24	12	12	03	04		03	55	24	.03				20		50		10	
OLA 4 S	2.99				.19		05	08				39	03	36	35	04		08	05	02	85	07	T			T		10	07		26	
PARMA EXPERIMENT STA	1 32			T		04						09	02	31	05	13	08				27	07				01		05			20	T
PAYETTE	2.05				03		T	01				31	T	49	29	12					40					03		07			30	
SWAN FALLS POWER HOUSE	90					12	05	T				.05	T	16	02	10	02	08			19					T			02		08	
WEISER 2 SE	2 74				02		03					20	80	20	20	16			T		44					41		T			28	
* * * SOUTHWESTERN HIGHLANDS 06																																
HOLLISTER	.74				10	13		07				12		11	02	02		02		T	08	02	T						03		02	T
REYNOLDS	1.61											15	02				17	08			33	*	*	50			01	T	*	*	35	
THREE CREEK	1 48				04	30		06				18		13	04	20	02	07			09	05	01		T	01			11	01	16	
* * * CENTRAL PLAINS 07																																
BLISS	1.43			01	20	.07		02				06		41	06	03					40	T					02		.15		T	
BURLEY FAA AP	1.24			T	38	.01	T	T				01	.30	.01	06	T		06	T	T	25	06	T	T		T	T	02	05	T	03	T
CASTLEFORD 2 N	D 1.55				32	22						21		30	20													T	D 30	T	T	
HAZELTON	1.64				.33	32		02				09	01	.40	06	01		02			14	03							16		05	
JEROME	1 25				.43			.03				03		15	05	03		03		T	19	.03					T		25		03	
MAGIC LAKE RESORT	-	-	-	-	-	-	-	-	-	-	-	-	-	-	-	-	-	-	-	-	-	-	-	-	-	-	-	-	-	-	-	-
MINIDOKA 10 WNW	1.26				.01	55		T					06	26		06		T			02	T	T						22	06		02

SEE REFERENCE NOTES FOLLOWING STATION INDEX

DAILY PRECIPITATION

IDAHO
DECEMBER 1974

DAY OF MONTH

STATION	TOTAL	1	2	3	4	5	6	7	8	9	10	11	12	13	14	15	16	17	18	19	20	21	22	23	24	25	26	27	28	29	30	31
[illegible]	1.16				[illegible]	14		02				05		.23	.05	.01		T			12	05							12	T	.02	
[illegible]	[illegible]					41		01				T	04	22	T	06					05	01									05	03
[illegible]	[illegible]				06	[illegible]		[illegible]				T		28	T						T	02						T	38	.10	T	03
[illegible]	[illegible]				[illegible]	[illegible]						T	T	33	[illegible]					T	07	02						T	16	T	09	
[illegible]	[illegible]				[illegible]	18		T				T	T	12	16		T	T			11								06		T	
[illegible]	[illegible]				T	[illegible]		[illegible]				01	02	28	T	T	T	.05			11	02	11						10	03		04
[illegible]	[illegible]				02	[illegible]		06				03	02	18	T	T	T	04			12	03	06	T			T	T	06	T		03
[illegible]																																
[illegible]	[illegible]					06								12	T																26	
[illegible]	[illegible]					T		T				T		03	21			T	03		07	02	T			03		01	06		T	
[illegible]	[illegible]				T		T	T				30	T	06	10	13	11	25	25	13	T	T	T		T	06	T	T	10		26	T
[illegible]	[illegible]														66										T	T						
[illegible]	[illegible]			T	06	04					T	T	T	04	01			02			11	T			01			25	10		T	
[illegible]	[illegible]			T	.03	.06						010	08	03	T	T		03	T		04	T			T	05		10	08		T	
[illegible]	[illegible]				18	04								09	18						10					08						
[illegible]	[illegible]							04						15	16	02		08			26	07	02		02	02			01		04	
[illegible]																																
[illegible]					T	33		08				04		10		06		T			04	T	T	05					03	09	03	05
AMERICAN FALLS 1 SW	[illegible]				06	11		20					T	10	3						04			02	T			08	02		03	
ARCO 3 SW	[illegible]				40	56								0 100	16																	
[illegible]	[illegible]				11	35	[illegible]	24				18		50	22	07	04	10	01	T	38	03	T		01	04	T		34		03	
[illegible]	[illegible]				06							09		44	10	18	01	02			20				10	05			17	02	05	
[illegible]	[illegible]				48	15						01		34	01							01			T	T	T	20	56		01	
[illegible]	[illegible]				36	29		T				T		23	01	T		T			08				T	09			15		T	
[illegible]	[illegible]				18			15				T	19	23	07			06			04		04						10		T	30
[illegible]	[illegible]				14	24		01				T		23	T	T		T							T				34		02	
[illegible]					17	13																										
[illegible]				08	16	35	T																									
IDAHO FALLS FAA AP	[illegible]			01	29	26	02	61				T	02	32	08		T	07			09			T	04	T	T	T	13	02	01	
[illegible]	[illegible]				44	15		63	T	03			05	16	03													T	30			05
[illegible]	[illegible]				T	15	T				T	07	06	T	T	06	T	T			05				T	T	T	T	07	10	T	T
[illegible]	[illegible]				[illegible]	[illegible]	[illegible]	50				08		12	08			01			23	03		02					10		05	02
[illegible]	[illegible]			01	11	11	01	12	T			01	01	08	03		T	01		T	13	02	T	08	T	T	T	T	14	T	04	02
[illegible]	[illegible]				10	44		12				02	08	39		18	T	T	03		10	T				09			24		T	
[illegible]	[illegible]				[illegible]	26		17				07	T	27	17	T	04	.07			15	03	10		02	04			05		04	
[illegible]																																
[illegible]	[illegible]				06	[illegible]		24				T		10	06	16		05		T	50	05	07	T					04		T	
[illegible]	[illegible]					04								-	-		07				25											
[illegible]	[illegible]				20	19		36				T		15	20						12	07							07			
GRACE	0 [illegible]				T	06		16						18	17	11	0 200	10		0 11	31	T	18							0 050	05	
[illegible]																																
IDAHO FALLS 16 SE	[illegible]				16	06	01	10				01	T	56	07	02		07			06	12	05	.05		01			05		T	
[illegible]	[illegible]				44	27	10	15				17	02	37	30	02	06	25	14	T	30	08	.03		T	07		08	75	02	04	
[illegible]	[illegible]				36	35	04	06				05	06	42	12	.06	02	.20		01	22				03	11		03	59		10	
[illegible]	[illegible]							T				T		09	T	T		T		T	06	03	01									
[illegible]	[illegible]				T	11		14				04		19	07	10	07	02	T	01	57	03	02						T		T	
[illegible]	[illegible]				01	10		1				T		22	01	10	06	T		01	26	12	T	T		T			T	.02	T	
MONTPELIER RANGER STA	[illegible]				T	01	01	16				T	01	12	10	13	02			06	16	14	03	.02		.01	01				01	
[illegible]	[illegible]				06	21		03	02					06		02						06	T	T		T			07		.01	
[illegible]	[illegible]				T	23	T	20		03		09		20	10	19	03	01	T	10	31	02	01			T	08		04	05			T
[illegible]	[illegible]				[illegible]	11	12	14					01	26	19	18	05	T	04		26	64		T			T			T		
[illegible]	[illegible]				[illegible]	[illegible]	16	26				[illegible]	[illegible]	30	16	15				[illegible]	[illegible]	30										
STREVELL	[illegible]				T			T						22	T	T	02				03		02	.05			T		03	06		
[illegible]	[illegible]				07	19	02	31				09		08	06	16	T	06			41	T	10	T	T	T			05	T		
TETONIA EXP STATION	[illegible]					04	03	41				06		28	10	09		T			39	06				T			15			

SEE REFERENCE NOTES FOLLOWING STATION INDEX

DAILY TEMPERATURES

IDAHO
DECEMBER 1974

STATION		DAY OF MONTH 1	2	3	4	5	6	7	8	9	10	11	12	13	14	15	16	17	18	19	20	21	22	23	24	25	26	27	28	29	30	31	AVERAGE
PANHANDLE 01																																	
BAYVIEW MODEL BASIN	MAX	32	40	41	43	43	44	36	40	39	39	43	42	40	46	44	35	43	45	36	40	5[illegible]	44	35	32	33	40	41	45	35	32	33	39.2
	MIN	26	27	29	25	36	29	28	28	20	32	33	22	24	29	27	30	32	29	31	30	30	25	15	14	25	28	22	21	19	20	12	25.7
BONNERS FERRY 1 SW	MAX	38	35	37	42	44	40	39	39	41	42	47	43	39	45	35	34	46	35	38	43	47	35	32	32	38	34	37	33	32	36	28	37.9
	MIN	22	22	31	29	36	32	34	33	30	36	35	27	30	30	26	30	32	28	28	32	35	32	17	22	29	27	31	21	18	23	10	27.9
CABINET GORGE	MAX	39	36	41	37	40	37	39	38	35	38	41	38	35	33	33	35	44	35	36	36	50	35	32	3[illegible]	34	33	37	32	29	35	27	36.2
	MIN	28	31	33	32	35	31	32	29	28	33	32	27	31	30	28	31	33	30	31	32	36	28	14	24	26	27	30	23	19	26	9	28.2
COEUR D'ALENE 1 E	MAX	38	39	43	44	44	43	37	43	43	44	48	49	37	46	35	39	43	44	39	42	50	38	35	31	34	34	37	35	35	33	35	39.6
	MIN	27	29	33	29	39	29	32	25	30	36	36	26	31	30	29	34	32	32	32	33	38	28	18	26	29	25	31	27	21	23	12	29.3
PORTHILL	MAX	36	35	36	38	46	42	39	39	42	41	49	45	37	37	33	35	45	36	36	38	45	36	34	29	39	33	36	30	31	34	25	37.3
	MIN	23	24	29	30	36	30	34	31	32	34	34	27	30	29	24	29	32	27	22	31	32	28	19	22	25	21	29	20	15	15	5	26.4
PRIEST RIVER EXP STA	MAX	34	33	38	39	38	36	36	36	35	37	40	36	33	33	32	33	36	33	33	34	47	35	30	27	31	31	36	31	28	28	24	34.0
	MIN	25	24	33	34	36	33	33	32	31	33	33	24	30	32	25	30	31	30	26	33	33	27	13	17	25	27	33	18	21	19	11	27.3
SAINT MARIES	MAX	42	43	46	45	44	43	37	40	39	43	49	43	40	39	36	39	41	39	41	36	43	35	29	32	44	34	39	34	31	35	29	38.7
	MIN	26	29	32	30	34	27	29	26	29	33	35	24	31	28	27	32	31	27	33	32	34	28	19	27	30	22	30	24	19	23	9	27.7
SANDPOINT EXP STATION	MAX	38	37	41	41	41	39	38	40	37	39	43	40	32	32	32	35	43	34	38	40	50	40	34	30	35	32	35	34	28	32	28	36.7
	MIN	20	28	33	33	38	29	32	28	28	36	32	25	28	28	25	29	33	31	26	31	36	34	15	23	27	26	30	22	17	28	6	27.6
TENSED	MAX	47	46	50	45	42	38	40	41	43	41	48	40	34	33	39	44	46	39	43	50	50	33	30	33	38	34	38	32	29	35	32	39.8
	MIN	23	29	34	35	31	30	30	28	34	33	32	23	28	26	26	33	34	29	33	39	28	18	12	18	26	18	19	15	4	8	-1	25.2
NORTH CENTRAL PRAIRIES 02																																	
COTTONWOOD	MAX	46	48	49	45	49	47	39	38	42	40	41	47	37	37	38	40	46	38	36	37	47	38	36	36	35	32	37	39	31	27	34	39.7
	MIN	25	29	31	34	31	26	32	23	27	29	31	21	28	18	24	27	34	24	29	40	33	30	26	14	21	19	24	18	11	15	14	25.1
GRANGEVILLE	MAX	41	47	47	54	46	42	42	42	40	43	48	40	37	41	37	38	40	39	41	48	49	33	28	31	39	39	42	33	25	34		40.2
	MIN	25	23	31	34	31	30	34	20	29	25	37	21	31	24	28	32	34	23	34	36	33	24	20	17	23	14	33	13	8	21		26.3
MOSCOW-UNIV OF IDAHO	MAX	44	44	48	45	46	40	40	40	38	38	49	38	36	38	34	42	42	37	38	40	46	32	29	30	37	32	39	33	26	34	29	38.2
	MIN	29	32	36	35	28	32	35	29	32	33	37	23	26	21	22	32	32	27	30	32	30	26	16	17	26	20	28	10	11	25	5	26.4
NEZPERCE	MAX	41	43	44	46	43	38	38	40	42	41	49	37	36	34	34	44	40	36	37	41	46	29	28	36	38	31	41	32	27	32	30	37.7
	MIN	24	28	32	34	32	30	32	25	28	30	35	23	27	18	25	30	31	25	27	32	28	23	13	18	25	21	28	18	13	20	13	25.4
POTLATCH 3 NNE	MAX	48	47	49	48	45	38	38	41	39	40	48	39	34	38	35	45	41	38	38	41	46	31	29	31	36	32	36	31	28	33	32	38.5
	MIN	26	31	44	36	31	35		32	35	37	33	28	26	28	25	33	31	29	30	34	30	26	15	17	27	20	27	5	10	19	3	26.8
WINCHESTER 1 SW	MAX	46	48	42	42	41	36	39	39	41	40	43	34	33	35	33	43	39	33	35	38	42	24	28	28	33	30	35	34	23	33	30	36.1
	MIN	25	31	32	32	25	24	30	21	30	25	32	18	21	12	23	32	28	22	28	28	23	20	9	7	23	13	23	5	0	20	2	21.4
NORTH CENTRAL CANYONS 03																																	
DWORSHAK FISH HATCHERY	MAX	53	56	41	42	49	49	42	45	45	53	45	56	37	43	37	45	48	35	40		43	42	47	35	36	36	47	42	39	36	44	43.6
	MIN	23	26	30	32	35	36	30	33	30	31	33	27	28	31	32	35	28	29	31		31	31	23	23	27	25	26	25	21	22	23	28.6
FENN RANGER STATION	MAX	40	42	40	39	43	45	38	40	44	38	43	47	38	36	36	34	43	39	35	36	41	41	36	33	35	36	37	41	35	31	31	38.5
	MIN	22	22	27	28	30	30	31	28	26	30	31	27	28	30	29	31	30	30	30	31	31	29	27	23	27	23	24	27	16	24	24	27.3
KOOSKIA	MAX	40	40	40	39	43	41	43	39	40	42	57	44	38	41	36	44	42	41	42	42	44	41	37	35	38	34	50	35	33	37	34	40.4
	MIN	19	20	25	25	33	32	34	25	24	27	33	20	30	28	26	30	32	27	27	34	34	27	20	21	25	19	25	23	13	26	17	25.8
LEWISTON WSO AP	MAX	47	47	48	53	42	46	46	47	48	46	58	41	45	48	37	45	49	42	43	52	54	39	37	33	39	40	45	40	35	43	34	44.2
	MIN	33	36	40	33	29	30	33	31	35	33	36	29	32	30	33	34	32	30	36	40	36	26	21	22	29	31	29	22	18	25	20	30.5
OROFINO	MAX	45	40	42	42	49	46	44	46	42	43	56	49	40	40	40	46	46	42	37	41	45	44	39	36	39	36	45	40	38	39	35	42.3
	MIN	25	25	31	30	36	35	37	31	29	30	31	25	33	30	31	34	37	29	29	36	35	26	21	24	30	23	32	25	20	23	22	29.4
RIGGINS	MAX	49	49	54	53	57	50	51	48	47	43	50	45	45	40	41	47	48	50	46	41	49	40	39	40	43	42	42	38	34	34	34	44.8
	MIN	25	32	36	38	36	33	36	26	32	25	35	24	32	22	29	30	32	26	30	32	32	29	26	27	30	25	27	21	14	23	18	28.5
CENTRAL MOUNTAINS 04																																	
ANDERSON DAM	MAX	47	47	47	45	46	41	44	39	36	39	41	40	36	32	40	39	39	38	37	46	47	33	33	32	29	28	33	38	28	28	26	37.9
	MIN	20	24	32	35	34	25	25	20	17	20	28	21	28	17	26	32	28	17	16	27	30	21	12	11	17	15	16	1[illegible]	3	4	3	20.7
ARROWROCK DAM	MAX	31	35	39	50	45	43	37	33	38	35	36	36	37	33	36	35	40	40	36	33	37	47	28	3[illegible]	29	30	35	38	28	18	27	35.2
	MIN	20	20	25	35	35	28	27	23	22	23	23	28	29	24	24	28	31	22	22	24	32	22	14	18	17	18	22	23	8	8	8	22.7
ATLANTA	MAX	30	35	36	37	35	35	34	27	29	28	33	32	29	27	33	34	32	30	33	32	31	23	20	24	26	25	31	36	18	18	17	29.2
	MIN	18	12	25	31	31	18	23	1	3	9	21	11	23	12	12	21	21	12	17	18	23	15	-3	-5	10	1	11	12	-10	2	-10	12.4
AVERY R. S. NO 2	MAX	37	39	43	40	38	40	39	40	40	41	43	37	40	32	32	33	35	33	33	32	38	33	28	31	30	31	35	32	30	33	32	35.5
	MIN	26	28	32	31	32	30	26	25	28	31	32	27	26	26	28	28	31	29	30	30	30	26	18	21	26	18	30	26	18	26	10	26.6
BROWNLEE DAM	MAX	46	47	45	56	56	56	43	44	43	41	40	39	42	40	36	38	47	48	36	37	55	54	39	36	35	34	42	39	35	29	37	42.7
	MIN	24	25	32	35	35	34	34	29	28	24	26	32	30	29	29	30	33	27	27	28	30	28	24	19	22	21	24	21	13	15	12	26.5
CASCADE 1 NW	MAX	32	32	39	40	36	35	36	35	35	34	40	40	32	30	33	38	37	32	30	36	35	27	24	27	27	25	31	31	20	22	21	32.0
	MIN	17	14	28	34	25	25	22	17	15	22	29	20	25	15	21	26	28	8	10	27	26	17	12	9	20	10	15	14	-12	5	-7	17.4
CLARKIA RANGER STATION	MAX	36	34	44	39	39	34	32	34	33	36	44	35	32	36	32	33	39	33	34	34	38	31	28	28	30	29	35	30	26	30	28	33.7
	MIN	20	22	30	26	32	26	30	18	23	31	32	17	30	20	22	30	28	23	31	32	31	27	8	16	24	10	27	24	3	22	3	23.2
COBALT	MAX	34	32	35	45	46	35	33	34	32	33	42	42	31	32	32	32	34	32	34	35	38	35	36	23	20	19	35	34	35	31	23	33.4
	MIN	8	6	15	30	28	15	20	2	12	13	15	8	20	2	10	15	12	-2	14	23	19	14	8	1	5	-9	4	13	-16	11	1	10.2
DEADWOOD DAM	MAX																																
	MIN																																
DIXIE	MAX	39	39	40	44	38	36	31	33	34	37	34	37	32	26	28	28	39	30	24	28	35	38	22	22	20	27	29	31	23	18	23	31.1
	MIN	0	1	9	22	26	14	23	6	2	4	5	-4	-3	-1	11	15	12	-8	3	13	13	11	1	-3	0	-2	5	-4	-14	-2	-2	4.9

SEE REFERENCE NOTES FOLLOWING STATION INDEX

DAILY TEMPERATURES

IDAHO
DECEMBER 1974

STATION		DAY OF MONTH 1	2	3	4	5	6	7	8	9	10	11	12	13	14	15	16	17	18	19	20	21	22	23	24	25	26	27	28	29	30	31	AVERAGE
[illegible]	MAX	43	45	44	43	47	42	35	39	38	32	37	43	38	32	34	44	41	35	32	34	40	43	26	25	23	32	39	44	27	25	29	36.4
	MIN	[illegible]	[illegible]	22	25	31	25	27	9	10	18	23	14	11	8	15	22	19	8	14	25	30	20	12	6	12	- 7	- 5	9	- 1	1	5	13.9
ELK RIVER 1 S	MAX	41	47	45	34	42	43	44	35	41	41	42	44	36	34	35	35	40	37	35	34	34	34	31	25	33	33	32	34	28	27	32	36.1
	MIN	21	24	29	26	28	10	27	21	24	31	30	19	22	19	21	25	26	21	20	28	31	17	5	7	20	8	12	5	13	25	19	21.2
[illegible]	MAX	43	4[illegible]	42	34	43	34	43	34	32	35	39	38	32	32	35	41	37	30	32	38	39	26	28	25	25	22	27	27	27	18	15	33.0
	MIN	11	17	25	33	30	18	26	17	18	12	23	13	21	14	25	22	15	13	17	25	26	12	3	0	6	6	6	12	-12	- 9	-18	13.5
GARDEN VALLEY RS	MAX	38	45	39	40	43	45	39	36	34	33	37	36	42	31	35	40	39	34	30	34	43	33	25	26	30	27	35	34	24	30	20	34.1
	MIN	14	14	[illegible]	32	34	28	31	25	19	21	[illegible]	31	28	22	24	31	32	23	19	28	32	24	4	11	22	13	20	20	- 2	12	- 4	21.5
[illegible]	MAX	35	43	42	47	42	43	43	41	41	39	50	46	38	38	35	40	43	40	40	40	53	42	37	36	36	36	40	40	26	34	26	39.9
	MIN	23	26	30	30	33	30	36	25	27	27	34	26	33	26	28	33	30	25	32	30	32	30	19	22	30	19	30	19	11	25	18	27.1
GROUSE	MAX	38	43	36	36	35	32	34	28	26	32	32	34	28	21	32	40	32	30	32	37	37	25	20	24	20	20	20	25	18	15	16	28.8
	MIN	5	7	12	27	18	1	9	7	-10	3	3	6	20	- 6	4	12	12	4	4	12	16	0	3	-12	- 6	-14	13	17	-24	-14	- 9	2.8
HAILEY RANGER STATION	MAX		46	46	40	40	34	42	41	34	34	34	37	38	30	34	38	42	39	34	42	42	36	26	26	24	28	27	27	24	16	15	33.9
	MIN		26	11	32	26	18	18	13	11	5	15	13	12	18	16	14	16	16	8	19	22	8	2	- 2	5	3	10	22	- 6	6	4	12.7
HEADQUARTERS	MAX	38	38	36	38	38	40	40	40	37	35	39	43	36	33	35	34	40	35	34	35	35	35	34	24	29	32	36	39	30	33	32	35.3
	MIN	17	18	23	24	29	24	24	24	20	27	30	18	18	19	18	17	23	21	24	30	30	20	10	10	10	10	11	23	7	6	12	19.2
[illegible]	MAX	39	39	41	36	40	32	42	40	40	31	41	37	39	31	42	39	34	32	32	38	41	37	28	29	30	28	26	26	25	24	23	34.3
	MIN	11	16	10	33	28	18	24	13	9	19	10	12	13	14	22	21	13	15	18	24	26	19	7	7	- 9	-12	- 3	- 4	-19	-11	-13	10.0
[illegible]	MAX	42	43	45	46	43	35	42	40	38	38	36	35	35	32	36	42	38	36	34	34	37	37	32	30	30	28	32	35	27	30	28	35.9
	MIN	12	12	28	33	31	21	18	13	12	14	27	11	28	18	22	29	22	9	11	32	30	20	- 2	4	15	9	15	15	-11	13	- 6	16.3
[illegible]	MAX	43	43	45	41	36	40	33	38	34	30	34	37	34	31	29	35	44	38	28	32			26	25	23	25	25	24	26	19	20	32.2
	MIN	10	10	12	23	24	10	11	2	- 1	1	3	9	10	6	10	15	16	10	9	11			- 1	- 1	4	- 7	- 4	10	- 8	-12	0	6.3
[illegible]	MAX					44	34	46	33	33	37	38	34	37	29	34	40		35	32	34	40		26	26	29	28	34	34	18	30	21	32.8
	MIN					24	26	26	15	13	19	29	23	18	19	23	24		15	15	26		19	2	5	20	8	18	16	- 7	11	- 5	16.1
MC CALL	MAX	36	[illegible]	40	43	39	38	[illegible]	35	35	33	33	36	31	29	30	36	37	34	29	35	38	25	31	26	25	25	30	30	32	25	27	32.7
	MIN	11	14	23	4	19	22	27	5	11	18	28	16	19	15	22	26	25	6	10	23	20	14	10	4	6	1	14	10	10	5	- 5	14.3
[illegible]	MAX	34	43	3[illegible]	48	41	41	34	33	33	36	40	44	37	38	38	34	47	41	32	32	39	48	39	31	25	36	24	34	28	28	28	35.7
	MIN	12	12	12	24	30	22	24	11	11	17	12	20	18	16	21	23	23	11	13	19	28	19	14	9	10	9	10	20	- 1	2	6	15.4
NEW MEADOWS RANGER STA	MAX	41	34	35	43	44	37	34	33	40	36	32	38	32	36	30	33	37	40	27	29	40	40	28	28	27	24	24	29	18	15	20	32.4
	MIN	13	13	17	29	29	29	29	18	15	17	20	15	17	17	18	24	29	8	13	20	27	13	2	2	8	3	8	- 6	-21	-21	-20	12.3
NORTH STAR RANCH	MAX	39	39	40	38	40	42	35	37	35	35	40	47	35	40	38	35	40	38	35	36	37	45	33	30	27	32	29	39	33	24	30	36.2
	MIN	16	16	18	28	30	26	27	20	15	23	27	20	20	16	21	28	30	20	23	30	31	25	15	15	16	9	9	20	3	3	17	19.9
[illegible]	MAX				45	38	46	34	35	41	36	40	47	35	32			42		32	34	41	39	29	24								
	MIN				26	32	26	28	16	20	29	31	17	19	17				17	24	23	31	25	12	13								
POWELL	MAX	34	35	33	36	34	36	3[illegible]	36	33	29	36	38	32	34	31	31	35	35	32	33	34	35	26	28	24	27	27	33	32	24	29	31.8
	MIN	14	14	15	22	24	22	23	15	13	18	27	18	18	20	22	27	30	21	22	28	28	21	15	15	16	13	13	19	6	6	15	18.7
[illegible]	MAX	35	33	39	43	45	35	35	33	31	35	34	43	36	33	34	37	38	39	35	35	36	31	30	23	28	25	31	31	21	22	19	33.1
	MIN	16	15	23	29	30	23	28	25	18	24	22	20	28	20	22	26	21	18	24	28	30	22	18	10	21	12	15	18	0	8	6	19.9
STANLEY	MAX	1[illegible]	36	[illegible]	40	37	41					40	43	41	28	30		44		25	30	37	41		31	28	30	30	31	20	25	22	32.9
	MIN	- 6	- 3	0	15	15	3					15	5	- 4	2	11			-12	- 3	2	22		-15	-19	- 8	-16	16	12	30	-29	-31	- 3.2
TAYLOR RANCH	MAX																																
	MIN																																
WALLACE WOODLAND PARK	MAX		45	43	48	43	39	34	37	37	40	42	43	35	33	34	34	36	36	34	36	39	43	29	24	33	32	38	40	31	31	29	36.6
	MIN		24	33	33	35	27	28	22	24	33	34	23	23	24	26	26	31	28	29	30	32	24	9	10	20	16	22	24	14	16	5	24.2
[illegible]	MAX	38	44	41	38	38	32	33	35	38	38	38	34	28	34	30	39	30	32	29	35	38	20	20	30	28	28	32	30	20	25	24	32.2
	MIN	4	9	18	30	20	15	25	3	8	25	10	2	19	9	11	26	5	- 4	12	24	18	8	8	- 3	15	- 9	18	8	22	7	-12	9.7
[illegible]	MAX	4[illegible]	41	41	46	41	43	34	39	40	35	40	41	36	32	31	29	41	37	29	31	37	39	23	24	23	31	30	33	25	19	28	34.2
	MIN	1	[illegible]	[illegible]	31	28	15	11	7	8	19	21	6	7	11	14	19	23	4	9	9	9	15	2	- 1	2	- 5	- 5	10	-20	-19	- 9	8.9
SOUTHWESTERN VALLEYS 05																																	
BOISE 7 N	MAX	37	40	45	49	40	41	42	42	33	34	38	38	35	37	36	48	44	34	36	45	48	28	27	29	28	35	45	31	23	26	24	36.9
	MIN	20	24	32	40	34	33	28	26	21	20	28	21	26	27	28	32	27	22	22	32	25	18	17	18	20	18	30	16	7	15	6	23.6
BOISE LUCKY PEAK DAM	MAX	41	41	56	49	46	38	33	42	37	38	40	43	34	33	42	48	45	34	36	37	48	36	28	36	31	29	43	45	28	23	24	38.2
	MIN	28	3[illegible]	33	30	33	30	25	26	28	23	26	28	29	29	33	26	25	22	20	26	35	24	17	15	22	24	24	23	21	12	6	24.8
[illegible]	MAX	43	41	52	55	46	45	49	45	37	40	43	43	41	36	40	51	46	37	42	47	53	34	36	36	32	36	49	33	26	26	25	40.5
	MIN	21	[illegible]	34	43	33	34	33	31	23	20	34	31	31	33	32	32	28	25	24	36	32	23	22	22	24	26	31	9	7	2	1	25.8
[illegible]	MAX	41	53	53	51	49	44	47	41	39	40	43	43	45	39	42	53	47	42	44	48	58	40	35	35	33	36	43	41	30	27	24	42.2
	MIN	13	22	30	45	37	30	28	23	25	17	28	28	31	28	32	35	33	21	25	35	37	29	19	22	25	27	29	27	5	19	1	26.0
CALDWELL	MAX	44	44	40	55	53	50	47	45	41	36	36	36	45	38	38	40	50	45	35	43	53	36	35	38	32	39	47	36	32	30	27	40.5
	MIN	20	18	28	38	28	31	24	21	23	20	28	30	31	30	30	31	32	25	25	33	33	26	23	23	23	27	31	26	15	20	2	25.7
[illegible]	MAX	39	38	40	47	47	41	44	42	40	35	37	35	35	40	37	39	46	40	29	36	44	33	32	29	30	27	38	36	30	27	18	36.2
	MIN	17	17	30	34	29	28	31	23	22	19	30	30	22	17	28	30	30	15	15	26	26	17	7	9	16	8	20	20	- 5	14	- 6	20.0
[illegible]	MAX	40	38	40	49	47	44	48	46	4[illegible]	36	36	35	38	34	36	38	41	39	30	37	41	37	32	30	30	25	36	34	33	29	25	37.0
	MIN	18	20	30	35	29	28	30	25	23	28	31	23	25	16	24	34	32	17	12	28	32	21	12	19	19	3	22	20	0	17	-11	21.4
[illegible]	MAX	31	33	39	54	49	44	47	42	39	36	35	33	43	40	38	38	48	43	36	41	55	36	32	36	34	37	44	35	35	28	27	39.2
	MIN	19	18	30	49	2[illegible]	28	22	28	23	17	25	28	30	31	31	30	31	24	24	31	31	26	18	22	24	28	30	25	14	19	6	25.1
EMMETT 2 E	MAX	36	40	44	55	49	45	48	44	37	37	38	37	36	39	40	37	40	42	35	40	52	38	35	35	34	35	49	38	30	30	28	39.1
	MIN	18	20	30	47	30	29	29	25	22	28	28	28	27	25	30	30	29	25	23	31	34	25	18	20	23	23	32	20	13	23	- 1	25.0
[illegible]	MAX	53	55	54	48	49	43	46	42	42	42	43	40	43	42	42	48	48	35	45	47	54	38	39	33	34	38	43	37	32	26	26	42.2
	MIN	15	15	25	47	34	22	28	30	23	21	22	30	30	31	32	34	28	24	27	27	32	27	24	19	22	27	25	27	14	18	18	25.4
[illegible]	MAX	46	[illegible]	50	[illegible]	51	44	47	41	39	40	40	38	48	37	45	46	51	36	42	46	57	40	37	38	33	37	45	45	31	32	28	42.4
	MIN	15	16	28	42	26	22	29	18	19	17	27	30	34	27	25	33	32	19	31	32	35	29	23	22	21	24	30	28	9	21	3	24.7
KUNA 2 NNE	MAX	43	43	43	[illegible]	48	42	44	43	39	39	40	36	42	39	36	44	45	38	39	46	41	35	34	35	33	35	46	41	32	25	24	39.2
	MIN	15	[illegible]	30	43	28	28	25	24	20	16	26	29	26	28	30	32	30	23	21	35	32	25	19	19	24	21	29	24	8	18	5	24.1
MOUNTAIN HOME	MAX	48	52	52	48	45	42	40	40	37	40	34	36	36	36	39	51	41	38	41	44	51	40	34	33	31	36	38	41	27	23	23	39.3
	MIN	21	24	29	41	29	27	29	25	20	19	29	24	26	26	29	29	30	20	22	25	34	22	18	17	23	24	28	19	5	15	6	23.7

SEE REFERENCE NOTES FOLLOWING STATION INDEX

DAILY TEMPERATURES

IDAHO
DECEMBER 1974

STATION		DAY OF MONTH 1	2	3	4	5	6	7	8	9	10	11	12	13	14	15	16	17	18	19	20	21	22	23	24	25	26	27	28	29	30	31	AVERAGE
OLA 4 S	MAX	42	40	43	51	45	38	43	41	36	34	48	34	37	39	37	44	42	31	34	35	40	34	33	30	31	30	44	40	28	28	21	36.6
	MIN	19	21	31	33	30	24	24	13	19	17	29	26	26	24	24	32	22	24	31	30	27	19	9	16	22	18	18	21	0	12	10	20.5
PARMA EXPERIMENT STA	MAX	45	35	41	46	53	53	44	45	43	40	32	38	35	42	41	38	45	46	34	33	37	44	38	32	35	37	37	53	35	33	28	39.4
	MIN	17	18	24	33	25	28	22	17	18	15	13	35	25	26	26	29	29	24	20	21	29	24	23	24	27	23	27	26	12	12	- 5	21.9
PAYETTE	MAX	37	40	41	52	50	48	40	41	41	36	36	35	36	35	37	45	43	41	31	38	43	38	34	32	32	35	43	37	34	32	27	38.1
	MIN	17	17	31	34	27	27	27	20	21	17	28	32	23	20	24	28	27	17	14	28	28	18	13	17	15	16	30	25	9	22	- 3	21.6
SWAN FALLS POWER HOUSE	MAX	44	44	44	53	51	46	48	44	41	37	43	35	47	41	39	47	[illegible]	4[illegible]	43	46	[illegible]	43	[illegible]	39	35	38	48	44	34	31	25	42.4
	MIN	22	26	33	39	32	31	30	26	26	24	31	3[illegible]	33	33	33	[illegible]	34	26	30	35	34	31	[illegible]	[illegible]	27	29	33	31	1	22	1	24.1
WEISER 2 SE	MAX	38	41	43	53	50	45	38	43	39	35	36	34	36	36	37	37	38	34	31	37	42	35	34	33	32	32	43	35	32	34	27	37.4
	MIN	18	18	31	37	26	27	27	23	24	19	29	32	17	18	20	26	28	11	15	31	27	17	15	[illegible]	22	21	28	23	3	14	8	21.2
▪ ▪ ▪																																	
SOUTHWESTERN HIGHLANDS 06																																	
HOLLISTER	MAX	42	51	48	47	40	42	38	39	40	39	41	41	41	36	38	47	39	36	38	46	[illegible]	[illegible]	[illegible]	[illegible]	30	28	35	35	29	[illegible]	2[illegible]	41.5
	MIN	18	25	35	37	30	25	28	17	31	21	2[illegible]	26	21	18	24	34	29	19	26	30	[illegible]	14	14	13	21	[illegible]	19	21	18	8	- 4	21.8
REYNOLDS	MAX	40	45	45	49	49	45	47	45	41	36	39	49	40	39	41	45	[illegible]	42	42	45	49	51	[illegible]	[illegible]	[illegible]	41	45	47	[illegible]	[illegible]	[illegible]	41.5
	MIN	14	15	27	36	29	23	27	16	15	14	14	21	[illegible]	[illegible]	31	31	[illegible]	23	24	30	27	24	[illegible]	17	[illegible]	[illegible]	19	17	16	[illegible]	[illegible]	21.3
THREE CREEK	MAX	52	54	49	45	38	40	37	42	41	43	38	41	39	37	38	45	39	38	38	43	[illegible]	[illegible]	20	[illegible]	[illegible]	[illegible]	43	43	27	24	25	38.4
	MIN	9	14	20	19	13	5	29	0	4	11	[illegible]	21	[illegible]	[illegible]	27	[illegible]	17	8	23	[illegible]	23	11	14	8	16	[illegible]	- 6	17	- 6	[illegible]	[illegible]	13.8
▪ ▪ ▪																																	
CENTRAL PLAINS 07																																	
BLISS	MAX	53	52	50	51	45	40	38	38	38	40	38	38	37	36	40	41	42	36	41	42	49	36	35	32	30	36	36	36	[illegible]	[illegible]	21	38.4
	MIN	25	24	33	39	33	25	30	25	20	20	27	26	30	24	30	32	31	22	21	[illegible]	32	24	[illegible]	25	21	25	24	[illegible]	10	11	[illegible]	24.[illegible]
BURLEY FAA AP	MAX	42	51	46	51	45	42	40	37	37	36	41	42	33	37	36	49	40	36	40	42	51	[illegible]	24	[illegible]	[illegible]	[illegible]	35	33	21	17	19	36.5
	MIN	17	22	23	34	30	26	27	21	16	17	19	23	25	23	31	32	[illegible]	25	27	33	24	18	10	16	12	14	25	[illegible]	- 3	[illegible]	- 7	20.1
CASTLEFORD 2 N	MAX	44	47	51	48	41	39	48	43	41	36	43	37	36	38	40	49	45	37	42	45	50	[illegible]	31	32	30	29	38	33	30	24	24	39.[illegible]
	MIN	13	15	26	37	32	22	31	20	1[illegible]	12	25	19	27	23	31	33	26	24	25	31	[illegible]	20	18	16	15	10	[illegible]	20	4	[illegible]	13	[illegible].8
HAZELTON	MAX	44	49	51	50	43	40	38	34	37	33	40	38	40	36	36	48	44	35	40	41	50	30	26	28	29	[illegible]	37	38	24	[illegible]	[illegible]	37.4
	MIN	19	21	24	38	31	20	31	27	18	18	21	20	27	24	31	32	25	20	24	[illegible]	30	21	13	13	15	[illegible]	19	20	12	- 1		21.[illegible]
JEROME	MAX	53	50	51	48	44	40	38	37	39	41	40	38	36	36	37	49	46	37	43	41	50	36	32	29	28	28	38	[illegible]	28	[illegible]	22	38.8
	MIN	19	28	34	43	32	25	28	26	21	21	26	24	26	25	27	30	27	23	25	32	[illegible]	22	[illegible]	16	15	20	18	[illegible]	16	8	16	24.1
MAGIC LAKE RESORT	MAX																																
	MIN																																
MINIDOKA 10 WNW	MAX	40	43	45	48	42	40	38	35	30	34	35	35	37	30	35	33	38	35	31	35	38	45	29	28	25	29	28	32	24	[illegible]	1	34.[illegible]
	MIN	14	16	18	28	33	22	22	22	15	14	15	23	24	12	25	29	17	13	10	21	30	19	12	16	10	9	13	[illegible]	5	- 9	- 3	16.5
MINIDOKA DAM	MAX	38	40	45	48	41	40	38	31	31	32	37	38	36	33	35	38	37	34	37	38	48	32	29	27	30	28	33	32	23	[illegible]	[illegible]	34.4
	MIN	22	25	28	36	32	23	28	23	20	18	23	22	26	21	26	29	28	15	25	31	29	16	15	10	18	12	17	20	- 2	- 4	4	[illegible]
PAUL 1 ENE	MAX	37	42	48	51	46	40	42	38	35	35	37	38	41	31	36	35	44	36	35	38	[illegible]	50	27	26	27	32	30	35	33	25	[illegible]	36.5
	MIN	20	21	24	30	34	24	26	26	21	20	20	22	23	25	30	30	24	22	22	28	35	20	16	15	13	18	[illegible]	[illegible]	17	4	9	21.8
PICABO	MAX	37	42	45	44	39	35	35	32	30	31	35	34	34	32	29	33	32	37	[illegible]	35	41	41	27	25	21	[illegible]	24	29	22	14	19	31.9
	MIN	14	18	18	32	29	20	20	17	11	11	15	17	15	10	17	13	14	8	14	15	24	13	7	6	7	8	7	20	-10	13	-13	[illegible].4
RICHFIELD	MAX	43	45	43	41	38	38	35	31	33	36	33	32	32	33	33	34	36	34	36	36	43	32	28	27	26	25	29	29	25	[illegible]	[illegible]	[illegible]
	MIN	19	21	27	36	31	19	26	21	16	14	22	24	22	16	26	22	23	14	18	29	28	[illegible]	11	9	11	8	13	18	0	2	3	[illegible].3
SHOSHONE 1 WNW	MAX	45	47	45	45	44	45	39	34	35	35	31	34	34	32	33	36	34	32	38	39	44	33	32	28	29	29	33	32	[illegible]	[illegible]	24	[illegible]
	MIN	27	33	36	41	34	25	33	27	24	25	30	29	27	23	27	28	25	18	25	31	31	25	15	14	14	19	25	[illegible]	[illegible]	[illegible]	4	24.2
TWIN FALLS 3 SE	MAX	41	41	50	54	49	44	41	39	38	38	40	44	40	38	39	41	52	39	39	42	47	[illegible]	31	[illegible]	[illegible]	29	30	42	[illegible]	22	[illegible]	[illegible]
	MIN	16	17	18	32	33	25	25	23	18	17	22	20	21	26	31	31	26	26	26	29	[illegible]	23	18	17	[illegible]	20	16	24	[illegible]	[illegible]	12	[illegible]
TWIN FALLS WSO	MAX	40	45	50	53	48	42	40	38	37	37	38	42	40	35	38	40	49	38	37	[illegible]	45	31	29	29	29	31	27	43	[illegible]	[illegible]	[illegible]	[illegible]
	MIN	18	20	19	34	33	23	24	22	19	20	[illegible]	21	21	26	30	35	26	28	28	29	[illegible]	[illegible]	16	18	[illegible]	21	17	24	12	[illegible]	11	22.2
▪ ▪ ▪																																	
NORTHEASTERN VALLEYS 08																																	
CHALLIS	MAX	35	32	35	38	42	32	35	32	32	34	45	34	32	24	28	38	34	28	33	32	46	[illegible]	26	18	28	18	[illegible]	26		22	22	31.[illegible]
	MIN	10	11	11	21	30	18	18	12	8	8	17	19	20	16	[illegible]	10	16	8	14	24	[illegible]	12	[illegible]	6	18	5	8	[illegible]	14	6	4	12.8
CHILLY BARTON FLAT	MAX	38	35	39	36	36	31	35	32	26	35	35	33	29	25	31	47	34	29	31	38	42	25	20	[illegible]	[illegible]	[illegible]	23	[illegible]	[illegible]	20	24	[illegible]
	MIN	6	5	16	28	15	9	11	1	- 6	8	15	16	18	1	12	27	12	2	12	19	11	5	[illegible]	1	9	-10	0	1	[illegible]	- 5	- 2	7.8
GIBBONSVILLE	MAX	32	32	35	37	37	37	32	30	25	34	46	28	27	25	26	35	25	30	31	[illegible]	43	23	21	18	20	21	[illegible]	[illegible]	[illegible]	19	19	28.4
	MIN	11	10	10	20	27	21	19	15	14	14	17	10	20	10	18	8	10	16	22	18	16	14	8	- 2	5	2	2	6	8	- 5	- 6	[illegible].5
LEADORE 2	MAX	38	44	43	41	35	31	32		29	39	41	32	29	25		42	32	29	36	37	42		[illegible]	18	21	[illegible]	24	24	14	[illegible]	24	[illegible]
	MIN	5	12	27	28	22	6	21		15	15	15	6	14	-10	1		17	- 4	9	15	23		1	12	- 2	1	9	- 5	-20	- 8	- 9	[illegible].5
MACKAY RANGER STATION	MAX	39	40	41	35	39	33	36	31	28	35	46	34	30	32	37	46	37	32	35	38	42	23	[illegible]	27	23	25	29	24	18	[illegible]	22	31.4
	MIN	12	12	16	29	29	11	16	8	- 2	8	11	22	24	6	20	20	24	10	14	18	17	10	10	5	9	- 6	1	5	- 3	- 9	5	11.4
MACKAY 4 NW	MAX	37	38	42	42	36	30	34	32	24	34	32	35	33	22	33	43	32	31	31	37	45	26	[illegible]	[illegible]	26	[illegible]	21	[illegible]	[illegible]	[illegible]	[illegible]	29.9
	MIN	10	11	22	29	27	15	21	6	0	11	14	16	22	7	7	22	20	9	14	19	16	6	[illegible]	3	- 2	- 4	4	15	- 7	- 8	3	11.1
MAY	MAX	38	34	42	41	42	38	38	35	31	38	45	39	33	31	33	40	36	32	34	48	30	30	29	23	34	26	33	28	20	24	23	33.8
	MIN	[illegible]	2	14	35	30	15	21	15	2	11	21	14	24	3	14	18	10	- 1	8	22	8	9	8	- 4	15	- 3	1	- 2	-16	- 8	6	9.1
SALMON 1 N	MAX	36	32	36	50	47	34	38	33	31	38	42	39	38	30	32	39	33	30	34	35	48	30	29	[illegible]	29	28	37	35	[illegible]	19	23	33.9
	MIN	10	10	17	28	34	19	23	18	9	20	21	18	22	10	16	26	13	12	18	25	20	16	15	[illegible]	16	10	6	16	- 8		2	15.1
▪ ▪ ▪																																	
UPPER SNAKE RIVER PLAINS 09																																	
ABERDEEN EXP STATION	MAX	34	37	40	45	45	43	39	35	28	28	30	34	36	32	30			36	33	34	39	43	28	20	24	25	20	34	25	19	14	32.1
	MIN	10	10	12	25	32	23	23	23	16	12	13	28	25	12	16	19	23	17	19	22	31	19	12	3	9	5	5	20	-11	-10	19	14.3

SEE REFERENCE NOTES FOLLOWING STATION INDEX

DAILY TEMPERATURES

IDAHO
DECEMBER 1974

STATION		DAY OF MONTH 1	2	3	4	5	6	7	8	9	10	11	12	13	14	15	16	17	18	19	20	21	22	23	24	25	26	27	28	29	30	31	AVERAGE
[illegible]	MAX	36	39	44	46	46	43	39	32	27	28	34	36	38	31	34	38	39	32	36	39	45	34	25	25	27	21	36	35	23	18	15	33.6
	MIN	18	19	23	34	33	23	30	23	12	10	11	30	28	20	20	31	26	20	23	31	33	20	18	6	8	10	10	23	-3	-3	-1	19.0
[illegible]	MAX	36	40	37	36	35	32	40	32	27	33	33	32	35		35	28	40	31	35	36												
	MIN	3	19	13	29	29	19	19	6	11	4	9	8	20		5	7	23	9	3	12												
[illegible]	MAX	40	43	43	3	37	32	35	36	29	29	28	28	31	34	22	30	30	27	22	22	40	31	21	12	23	25	26	29	21	20	12	28.8
	MIN	16	15	18	3	30	24	13	3	-1	5	8	18	20	3	6	20	26	6	15	20	20	3	-2	-12	9	-6	-2	21	-10	-8	-13	9.4
[illegible]	MAX	39	44	45	45	38	38	36	30	26	29	34	38	32	30	31	35	35	32	33	36	42	34	22	24	27	27	32	33	23	15	12	32.2
	MIN	13	16	19	19	30	21	26	24	11	7	12	27	26	17	10	28	14	21	21	26	20	17	14	4	16	4	7	23	-10	-3	-13	15.7
[illegible]	MAX	36	48	35	35	33	32	38	29	24	34	33	38	39	26	34	39	36	28	30	39	41	31	24	18	20	24	20	25	20	10	24	30.1
	MIN	13	18	23	29	28	21	15	8	10	7	11	14	12	5	10	15	20	14	11	16	20	11	4	0	3	-1	5	18	-6	-3	-4	11.2
[illegible] STATION	MAX	43	44	40	37	39	29	35	31	27	30	26	25	32	27	25	28	32	27	20	27	37	33	18	19	15	22	23	27	24	19	10	28.0
	MIN	14	18	21	32	26	25	21	7	5	10	14	8	21	2	9	17	23	9	4	12	19	1	3	-4	9	-2	6	20	-2	-4	-9	10.7
[illegible]	MAX	39	43	42	46	40	38	35	27	30	29	33	38	30	31	31	35	34	32	32	34	45	32	29	28	25	24	34	33	20	17	13	32.2
	MIN	12	12	17	39	32	22	27	23	5	8	13	29	26	14	4	30	17	15	22	22	26	10	12	2	18	3	7	20	-10	-3	-9	15.0
[illegible] 4 NW	MAX	41	45	40	33	42	35	41	33	29	31	26	26	35	29	25	29	40	29	22	31	40	30	21	20	20	16	25	30	25	17	13	29.8
	MIN	6	6	11	31	29	23	15	15	13	6	13	8	22	10	12	15	22	2	-3	6	19	1	3	-7	8	19	-5	20	-22	-3	-22	7.4
[illegible]	MAX																																
	MIN			16	30	31	24			14	8	12	10	23	1	15	24	11	2		12		18	7					18		-1	-12	
[illegible]	MAX	39	44	45	45	40	36	35	24	26	28	32	35	35	29	29	32	33	30	30	32	43	33	21	21	21	20	25	29	23	16	14	30.5
	MIN	12	13	17	38	31	24	24	20	3	9	14	25	22	18	11	24	19	14	17	23	28	14	9	4	7	-6	1	22	-10	1	-11	13.3
IDAHO FALLS FAA AP	MAX	38	42	46	42	35	35	32	26	26	27	32	31	32	29	27	28	30	28	27	30	41	24	17	15	19	8	24	26	12	12	2	27.2
	MIN	13	15	17	35	31	28	21	16	9	10	18	22	21	17	10	24	17	10	3	21	19	8	-4	10	3	-11	-2	8	-17	-6	18	10.6
[illegible]	MAX	38	41	45	37	36	35	42	21	21	32	31	25	37	24	34	28	41	29	30	38	45	30	27	23	23	22	22	26	21	14	22	30.0
	MIN	4	4	10	30	30	28	19	9	19	8	12	10	24	6	4	14	24	13	5	11	20	10	10	-3	13	-8	0	21	22	-6	-22	9.2
[illegible]	MAX	45	48	49	48	43	45	39	40	36	36	40	44	42	33	39	45	39	38	36	45	43	30	25	26	30	30	35	30	27	21	22	37.1
	MIN	12	13	20	30	33	19	15	12	10	8	20	20	24	20	20	32	32	28	18	29	23	0	10	0	12	19	2	14	12	3	-7	16.0
MASSACRE ROCKS ST PK	MAX								33	29	30	35	40	35	35	36	42	36	32	38	40	43	29	23	27	30	25	32	33	26	17	21	32.0
	MIN								18	10	11	15	29	26	18	23	34	23	16	25	30	29	19	15	3	12	8	15	22	3	-5	5	16.8
[illegible]	MAX	37	41	46	48	37	39	34	28	28	28	35	37	33	34	32	39	39	34	34	39	46	27	22	23	28	23	37	35	18	17	13	32.7
	MIN	11	13	17	37	31	25	28	18	10	13	19	30	25	16	19	30	21	19	24	31	24	18	6	4	16	9	13	8	-8	-3	-10	16.6
ST ANTHONY 1 WNW	MAX	37	39	46	41	41	40	34	35	25	29	29	29	33	33	24	26	31	32	24	26	35	41	23	21	15	23	15	30	31	10	20	29.6
	MIN	11	12	18	23	31	28	24	3	-1	3	7	13	22	8	8	12	24	8	4	14	22	-2	-2	-14	7	11	11	15	-15	-13	-16	7.5
SUGAR	MAX	38	45	41	42	40	35	37	25	29	28	30	32	34	29	25	32	34	31	28	31	42	34	21	14	22	19	26	31	24	20	14	30.1
	MIN	8	10	15	35	32	29	19	2	-4	3	6	25	24	16	7	22	28	17	12	19	29	7	-2	-17	12	-15	-8	23	-23	-4	-20	9.9
• • •																																	
[illegible]																																	
ARBON 2 NW	MAX	46	45	44	44	38	36	34	28	32	33	28	35	30	31	32	38	35	32	33	38	41	34	20	17	22	24	23	29	20	22	14	31.5
	MIN	16	17	23	34	32	18	22	13	7	5	18	22	22	16	20	28	27	10	24	25	30	16	5	-2	11	7	8	19	8	5	-4	16.2
CONDA	MAX		54	43	44	40	34	33	29	23	25	29	29	34	23	24	27	35	33	21	28	34	38	18	10	13	21	23	30	34	12	18	28.0
	MIN		13	11	24	40	17	20	3	0	0	4	23	19	13	8	10	27	9	10	9	25	12	-2	15	-8	7	-7	12	2	-2	-4	8.4
DRIGGS	MAX	36	43	47	45	38	30	35	30	26	25	31	34	28	25	25	35	40	28	27	34	39	32	15	20	20	18	32	33	23	18	13	29.8
	MIN	5	9	14	32	30	16	22	4	8	-2	2	10	12	12	0	18	23	10	3	17	20	7	-15	-9	-10	-11	-8	10	-12	-15	-15	5.3
GRACE	MAX	45	47	50	43	36	35	34	29	30	28	27	35	27	25	27	32	33	28	28	31	39	35	16	14	21	18	27	33	23	17	20	30.1
	MIN	12	13	12	35	32	20	25	2	-2	3	9	22	22	16	8	22	28	5	11	9	12	13	6	-13	10	-2	8	22	4	1	1	11.4
HENRY	MAX	45	51	45	48	40	45				25	30						40	25														
	MIN																																
[illegible]	MAX	44	45	46	42	35	34	31	28	32	31	30	35	30	24	28	37	34	27	30	35	39	25	16	15	22	20	30	29	19	20	16	30.0
	MIN	13	17	19	33	28	22	9	3	4	5	11	17	20	13	0	24	25	18	13	22	25	13	1	-20	9	12	5	16	18	-12	-20	9.8
ISLAND PARK DAM	MAX	38	42	40	37	38	30	32	27	29	28	25	23	30	24	23	27	33	26	20	26	35	31	17	9	18	15	22	26	20	16	15	26.5
	MIN	3	8	9	30	30	24	9	10	-11	-4	8	12	18	2	3	14	25	10	13	13	23	0	-5	-25	-6	-25	-10	18	-27	-20	29	3.1
[illegible]	MAX	38	42	39	36	32	26	30	26	29	29	24	21	26	22	20	26	32	28	20	28	32	29	15	10	20	18	22	23	17	16	10	25.4
	MIN	2	4	9	29	23	16	19	-11	-8	-4	0	4	14	12	6	14	21	0	-1	6	15	-9	-11	-16	6	-20	-10	17	-15	-21	-12	1.8
[illegible] PUMPING STATION	MAX	40	43	40	43	39	40	36	36	36	34	31	38	32	28	29	40	34	30	32	36	44	24	16	17	23	23	26	32	20	20	20	31.7
	MIN	13	15	15	25	27	19	21	13	11	10	12	21	20	12	11	24	20	11	17	20	19	-2	7	-11	7	1	-3	9	-6	-9	-8	10.5
MALAD	MAX	43	43	46	48	39	38	38	36	36	34	30	29	31	28	32	35	36	32	33	34	39	28	23	18	27	25	28	40	25	19	25	32.8
	MIN	16	17	20	38	33	20	29	16	11	15	19	23	25	18	25	29	31	11	24	28	25	10	1	4	12	8	5	18	8	2	10	17.4
[illegible]	MAX	45	44	44	46	40	39	40	37	36	34	31	30	32	30	34	37	38	34	33	33	37	30	21	17	28	25	26	37	27	19	26	33.2
	MIN	13	12	14	35	33	18	27	12	8	12	20	21	19	11	23	29	32	20	17	28	28	18	-5	-10	12	2	-2	16	9	-9	11	15.3
MONTPELIER RANGER STA	MAX	38	42	44	43	44	36	38	34	35	34	32	30	36	26	26	29	37	33	27	28	38	42	23	14	17	23	22	30	31	17	18	31.2
	MIN	11	13	13	15	32	20	21	10	7	7	8	17	18	11	9	17	20	-4	7	14	24	11	-6	-15	-11	0	-2	7	10	-10	-2	8.8
[illegible]	MAX	43	51	50	48	43	42	40	39	39	38	40	45	40	34	43	49	39	36	39	48	49	38	27	27	30	29	30	32	26	22	25	38.1
	MIN	22	26	33	36	28	26	29	17	19	18	25	27	24	19	23	30	32	20	27	31	25	19	8	-1	19	22	17	19	7	6	1	21.1
PALISADES DAM	MAX	38	42	42	45	42	35	34	30	29	29	30	37	32	27	24	32	36	32	27	32	42	34	28	15	27	22	32	33	24	21	15	31.2
	MIN	18	20	24	38	33	24	25	10	12	7	9	23	24	14	8	18	29	14	12	19	31	17	8	-6	12	-1	16	22	-1	-9	-7	14.9
[illegible]	MAX	40	43	43	47	44	37	38	38	33	29	22	29	40	32	30	31	35	36	33	31	37	40	26	12	21	28	21	29	31	22	16	32.1
	MIN	13	14	16	26	32	21	21	14	14	12	15	21	25	7	14	22	26	1	2	16	28	14	3	-10	-2	6	-5	7	9	-11	-6	11.6
[illegible]	MAX	37	37	44	45	40	37		39	31	35	31	35	28	25	35			32	37	40	48	32	21	17	21	29	31	28	20			32.9
	MIN	19	20	25	37	32	18		18	15	15		20	25	15	23	28		17		25	30	17	7	2	11	17	10	20	9			18.8
SWAN VALLEY	MAX	35	40	40	43	38	35	36	26	23	25	29	32	29	26	25	32	35	30	26	30	42	34	18	11	24	20	33	34	21	18	14	29.2
	MIN	8	11	13	33	32	23	21	8	6	6	1	20	12	5	1	18	28	17	-2	11	28	15	4	20	8	-15	-14	21	-13	-20	-18	6.6
[illegible] STATION	MAX	37	39	45	41	37	35	34	28	22	25	28	30	26	26	27	30	34	28	25	32	39	29	14	9	19	19	36	30	16	24	14	28.3
	MIN	6	10	13	31	17	15	11	6	5	1	0	3	1	0	5	18	25	23	7	11	26	10	-3	-17	-11	-10	0	12	-12	-19	-14	5.0

SEE REFERENCE NOTES FOLLOWING STATION INDEX

DAILY SOIL TEMPERATURES

IDAHO
DECEMBER 1974

STATION	DEPTH (IN)	TIME	1	2	3	4	5	6	7	8	9	10	11	12	13	14	15	16	17	18	19	20	21	22	23	24	25	26	27	28	29	30	31	AVERAGE
ABERDEEN EXP STA																																		
	4	MAX	32	32	31	32	35	35	34	36	34	34	33	31	33	33	33	33	33	33	33	32	32	32	33	30	30	29	28	29	29	29	29	32.0
		MIN	32	31	31	30	32	34	34	34	33	33	31	31	31	33	32	33	31	33	32	32	32	32	30	29	29	28	27	26	28	29	28	31.1
IDAHO FALLS 6 NW																																		
	4	MAX	32	32	32	32	31	31	31	31	31	31	31	31	31	31	31	31	31	31	31	31	31	31	31	31	31	31	31	31	30	30	30	31.0
		MIN	31	31	31	31	31	31	31	31	31	31	31	31	31	31	31	30	30	30	31	31	31	31	31	31	31	31	31	30	30	30	30	30.8
KUNA 3 E																																		
	4	MAX	38	38	38	40	41	41	40	40	39	38	38	38	38	37	37	38	38	39	38	37	38	38	38	36	35	35	35	36	35	35	35	37.6
		MIN	37	37	37	38	40	40	40	38	38	37	37	37	37	37	37	37	37	37	37	37	37	37	36	35	35	35	35	35	34	34	34	36.8
	8	MAX	45	45	44	45	46	46	46	45	45	44	44	44	44	43	43	43	44	44	44	44	43	43	44	43	42	42	42	41	41	41	40	43.5
		MIN	44	44	43	43	44	45	45	45	44	44	43	43	43	43	43	43	43	43	43	43	43	43	43	42	41	41	41	41	40	40	40	42.7
TWIN FALLS WSO																																		
	4	MAX	32	33	35	39	39	40	35	37	36	33	32	32	31	32	32	34	41	34	32	32	35	35	31	32	31	30	30	29	31	29	30	33.3
		MIN	32	32	33	34	36	34	34	33	32	32	32	31	31	31	32	32	34	32	32	32	32	31	31	30	30	30	28	28	29	29	29	31.5
	8	MAX	43	43	43	38	39	39	39	41	41	44	-										-											
		MIN	39	43	37	37	38	37	39	39	38	41					-	-	-	-			-						-					

SEE REFERENCE NOTES FOLLOWING STATION INDEX

SNOWFALL AND SNOW ON GROUND

IDAHO
DECEMBER 1974

STATION		DAY OF MONTH																														
		1	2	3	4	5	6	7	8	9	10	11	12	13	14	15	16	17	18	19	20	21	22	23	24	25	26	27	28	29	30	31
[illegible]																																
[illegible]	SNOWFALL			T										T	3.0		1.5		2.0							1.0	1.0	12.0		T	3.0	
	SN ON GND														3		2		2	2						1	2	9	9	9	11	11
[illegible]	SNOWFALL													1.0	2.0				3.5							3.0		3.0			3.7	
	SN ON GND														2	1	T		4	T						3	2	6	6	-	9	8
[illegible]	SNOWFALL														1.0				1.0		1.0					1.0	1.0	10.0				
	SN ON GND														1	1			1		1					1	2	12	10	8	8	8
[illegible]	SNOWFALL											T		T	2.0				.5	1.0	3.0					3.5	2.0	8.0		.5	2.5	
	SN ON GND											T		T	2	1	1	1	1	2	5	3	3	3	3	7	9	14	14	14	16	15
[illegible]	SNOWFALL						T								2.0				3.0							3.0		8.0			4.0	
	SN ON GND						T								2	T	T		3	2	T	T				3	3	8	8	8	12	12
NORTH CENTRAL [illegible]																																
COTTONWOOD	SNOWFALL						.1	.1						1.0	2.0					1.0	4.2										2.5	
	SN ON GND						-	-		-	-			-			-			-		-					-	-	-	-	-	-
[illegible]	SNOWFALL		T				T					T	1.0	1.0	T	1.0	T	T	T	T	T	T	.5			2.0		T			.5	
	SN ON GND						T					T	1	2	2	2	1	T	T	T	T	T	1	T	T	1	1	1	1	1	1	1
[illegible]	SNOWFALL												.5	2.5		2.0			1.5							3.0		1.0				
	SN ON GND													3		2			-	1						3	-	3	-		-	-
NORTH CENTRAL [illegible]																																
LEWISTON WSO AP	SNOWFALL														.2	.1			T				T			.1		T		T	T	
	SN ON GND																														T	
	WTR EQUIV																															
[illegible]																																
ANDERSON DAM	SNOWFALL							T				3.0		3.0	1.0				T	1.0	8.0	T	T			T		1.0	5.0		2.0	
	SN ON GND							T	T			3	2	5	6	5	4	4	4	5	11	9	8	7	6	6	6	6	11	10	12	11
[illegible]	SNOWFALL											1.0	2.0	1.0	T	4.0	T			T	6.0		T	T			T		2.0		1.0	1.0
	SN ON GND	T	T	T								1	1	2	2	6	4	3	3	3	9	6	6	6	6	6	6	6	8	8	9	10
ATLANTA	SNOWFALL							3.0				3.0		8.0	3.0	T		3.0		3.0	18.0	2.0	2.5	T	T	.5	T	8.0	3.0		2.5	
	SN ON GND	6	6	6		4	4	7	6	6	6	8	8	16	17	17	12	15	16	18	26	26	28	27	26	26	24	32	33	32	34	32
AVERY R. S. NO 2	SNOWFALL													2.3			1.6		T	5.2	2.1	1.4	1.1	.8	1.5	2.8	.8	2.6	.2	.2	2.3	
	SN ON GND													2	2	2	3	2	2	5	6	5	4	4	5	7	7	7	7	7	9	8
CASCADE 1 NW	SNOWFALL			T		T	T	1.0				2.0		5.0	1.0	1.0	.5	T	1.0	T	2.0	1.0	.5			T		9.0	2.0		2.0	
	SN ON GND	1	1	1	T	T	T	T	T	T	T	2	2	6	6	6	4	4	4	4	5	4	4	4	4	4	4	11	12	12	12	12
[illegible]	SNOWFALL						T	1.4				4.0		8.3	2.0	T	T		T	1.0	7.4	2.0				T		4.6	7.4		T	T
	SN ON GND	4	4	3	2	2	2	3	3	3	3	6	6	12	12	11	11	11	11	12	17	18	17	17	16	15	15	19	26	24	23	22
[illegible]	SNOWFALL		.5				.5	1.5				.5		3.0	.9	.7		2.0			3.5	.5	.5		.5			.1	.1	1.2	T	
	SN ON GND		T	T	T	T	T	2	1	1	1	2	1	4	5	5	5	6	5	5	8	8	7	7	8	8	8	7	7	8	8	8
[illegible]	SNOWFALL			T	T	.5	T	2.8				.5	T	6.5	T	1.9	1.1	3.3	1.3	4.0	11.1	T	2.0	2.0	.7	4.0	T		1.5	T	4.5	1.5
	SN ON GND					1	T	4	3	2	2	3	2	9	8	10	10	10	11	13	25	19	21	22	21	24	24	19	19	19	24	25
FAIRFIELD RANGER STA	SNOWFALL			.1								.5		3.0	2.0			T	T	T	3.0	.5	T			T	T	3.0	2.0		.5	
	SN ON GND													3	2	2	1	1	1	1	2	1	1	1	1	1	1	4	6	6	7	7
[illegible]	SNOWFALL				2.0						2.0	2.0	2.0					T										4.5	8.0			
	SN ON GND			-	-		-						-	-	-				-		-		-	-					-	-	-	-
KETCHUM R S	SNOWFALL				4.5	2.0						T		3.0		T			.8		T	.3	-	-		T		2.0	11.5	T	T	
	SN ON GND				5	5	4	4	4	4	4	4	4	6		4			4	4	4	4	-		5	5	5	7	15	14	14	13
[illegible]	SNOWFALL					1.0		1.0				3.0		6.0	3.0	1.0	1.0	2.0	1.0	2.0	12.0			2.0					6.0		10.0	
	SN ON GND	5	5	4	3	5	5	5	5	5	5	8	8	14	15	14	12	13	13	15	24	23	22	20	20	20	20	20	26	26	28	27
[illegible]	SNOWFALL				-								-	-				-	-	-	-	-	-		-	-						-	-
	SN ON GND							3	3	3	3	1	1	6	5		-		5	6	7	6	11	12	12	-	-	-	-	-	-	-
POWELL	SNOWFALL					T		6.0			T	1.5	T	3.0	.5	3.0	2.5	3.0	2.0	5.8	4.0	1.0	5.8	1.0	1.0	2.0	1.0	3.5	1.5	.5	6.0	1.0
	SN ON GND	3	3	3	3	3	2	8	8	8	7	8	6	9	9	12	13	14	14	19	22	21	22	22	22	23	23	26	25	25	30	29
[illegible]	SNOWFALL					1.0	1.0	2.0			1.0			3.0	1.0	3.0	1.0	4.0	1.0	1.0	13.0	3.0	1.5	1.5				10.0	3.0		2.5	
	SN ON GND	5	5	4	3	4	5	7	7	7	8	7	7	9	9	11	12	14	14	13	25	26	26	26	25	24	23	33	33	32	30	29
[illegible]																																
BOISE WSO AP	SNOWFALL											T	T	T	.8	.3		.3	T			T	T			T	T	1.7			1.5	
	SN ON GND													T	T	T		T									T		2	2	1	3
	WTR EQUIV																												.2	.2	.3	.3
[illegible]	SNOWFALL											7.0		6.0	2.0	1.0		T	1.0	1.0	3.0	T				1.0		8.0			5.0	
	SN ON GND											6		9	11	10	7	5	6	7	8	6	6	6	6	7	7	11	10	10	15	15
GLENNS FERRY	SNOWFALL										-	-			-	-			-	-	-	-	-	-	-	-	-	-	-	-	-	-
	SN ON GND													-				-	-		-	-	-	-	-	-	-	-	-	-	-	-
PAYETTE	SNOWFALL											.5		4.0	1.5	.8					2.0		-		4	4	4	-		-	3.5	
	SN ON GND											1		4	5	5	4				5								3	-	6	6
SOUTHWESTERN [illegible]																																
[illegible]	SNOWFALL																														3.0	
	SN ON GND																														3	3
[illegible]	SNOWFALL					3.0		.2				.5		3.0	.4	.4		.4				.2	.1		T	1.5			1.5	2.5	6.0	
	SN ON GND					3	2	2	2	2	1	2	1	3	3	4	3	4	3	2	1	2	1	1	1	2	2	1	2	3	6	5

SEE REFERENCE NOTES FOLLOWING STATION INDEX

SNOWFALL AND SNOW ON GROUND

IDAHO
DECEMBER 1974

STATION		DAY OF MONTH																													
		1	2	3	4	5	6	7	8	9	10	11	12	13	14	15	16	17	18	19	20	21	22	23	24	25	26	27	28	29	30	31
CENTRAL PLAINS 07																																
BURLEY FAA AP	SNOWFALL				T	T	T					T	T	.5	T	T		T	T	T	1.0	T	1.0	T		T	T	T	1.4	T	.5	T
	SN ON GND													T	T	T	T				1		1	1	T	T	T	T	T	2	2	2
RICHFIELD	SNOWFALL													3.6	1.4						.9								3.7		1.0	
	SN ON GND													3	4	4	3	3	3	2	3	2	2	2	2	2	2	2	5	5	5	5
TWIN FALLS WSO	SNOWFALL											.6		T	T	T	T	.8			T		1.0	T			T	T	1.0	T		.5
	SN ON GND											1		T	T	T		1			T		1	1	1	T	T	T	1	1	1	2
NORTHEASTERN VALLEYS 08																																
GIBBONSVILLE	SNOWFALL						T	T				4.0	T	.5	1.5	2.0	2.0	.3	4.0	3.0	T	T	T		T	1.5	T	T	3.0		2.5	T
	SN ON GND											4	4	5	7	8	8	8	10	14	14	14	14	14	14	15	15	15	15	17	22	22
UPPER SNAKE RIVER PLAINS 09																																
ABERDEEN EXP STATION	SNOWFALL				T			1.5				.4		.1		.1		T			.5			.5					.5	.5		
	SN ON GND				T	T	T	2						2		T		T			1	T	T	1					1	1	1	1
ASHTON	SNOWFALL					2.0	T	4.0				1.0		7.0	3.0	.5	.5	1.0	T	.2	2.0	.5	T		.5	4.0	T		4.0		1.0	
	SN ON GND	1	T			2	2	5	5	5	5	6	5	12	15	15	14	14	14	13	15	15	15	15	15	18	17		20	20	20	20
BLACKFOOT 2 SSW	SNOWFALL	-	-	-	-																-			-								
	SN ON GND		-	-		-	-	-			-	-	-	-			-										-					
CRATERS OF THE MOON NM	SNOWFALL				2.5	1.0						.3		3.0	.2							.2			T	T	T	3.0		.5		.5
	SN ON GND	T	T	T	3	3	3	3	3	3	3	3	3	6	6	6	6	6	6	6	6	6	6	6	6	6	6	9	14	14	14	14
DUBOIS EXP STATION	SNOWFALL					3.0		T				T		3.6	.2	T		T			.5				T	2.0			.4		T	
	SN ON GND	T	T	T	T	3	3	3	2	2	2	2	2	6	6	6	6	6	6	6	6	4	4	4	4	11	11	11	10	9	9	9
IDAHO FALLS FAA AP	SNOWFALL					T	T	1.0				T	.3	3.2	2.0		T	1.0			1.0			T	1.0	T	T	T	1.0	.2	1.0	
	SN ON GND							1	1				T	3	4	6	5	5	6	6	5	5	4	4	4	4	4	4	4	4	6	6
IDAHO FALLS 46 W	SNOWFALL				T	.5								2.5														T	4.0			
	SN ON GND					1	T							3	3	3	3	3	2	2	2	2	2	2	2	2	2	2	6	5	6	6
POCATELLO WSO AP	SNOWFALL					.8	.1	1.8	T			.2	.1	1.0	.1			.1		T	.8	T	T	.5	T	T	.1	T	1.3	T	.4	.4
	SN ON GND	1	1	1	T		T	1	1	1	1	1	1	1	2	1	1	1	1	1	1	T	T	T	T	T	T	T	T	2	2	2
	WTR EQUIV							.2						.2	.2															.2	.2	.1
EASTERN HIGHLANDS 10																																
HENRY	SNOWFALL	-								-											-											
	SN ON GND	-		-	-	-	-	-			-																					
ISLAND PARK DAM	SNOWFALL				3.0	3.0	1.0	2.0				2.0	.5	5.0	7.0	.5	.5	4.0	3.0	T	4.0	1.0	.5		T	2.0		1.0	1.0	1.0	.5	
	SN ON GND	5	5	5	8	11	12	13	12	12	12	14	13	17	24	22	20	22	24	22	24	23	23	23	23	24	23	23	31	31	31	29
KILGORE	SNOWFALL				1.0	4.0	.5	.5				1.0	T	5.5	4.5	.5	T	1.0		T	2.5					.5	5.0		.5	1.1		2.0	
	SN ON GND	1	1	1	2	6	6	6	6	6	6	7	6	11	15	-	12	12	12		14	14	12	12		17	17	16	22	22	22	20
MALAD CITY	SNOWFALL							1.0				T		2.0	T	1.5	.3	T		.2	3.0	T	T	T		T			T	.2	T	
	SN ON GND							1				T	T	2	3	4	3	2	2	2	6	5	5	5	5	5	5	5	5	5	5	5
MONTPELIER RANGER STA	SNOWFALL					T	T	.8				T	.3	1.0	1.4	2.0	.2			.5	2.5	1.1	T	.2		T	T			.1		
	SN ON GND					T	T	1	1	1	1	1	1	2	3	5	5	4	4	5	7	8	8	8	8	8	8	8	8	8	8	8
OAKLEY	SNOWFALL							.5						2.0		T						1.0	T	T					2.0		T	
	SN ON GND																					1	1	1					2	2	2	2
SWAN VALLEY	SNOWFALL						T	6.0				2.0		3.0	3.0	3.0	T	1.0			5.0	T	2.0	T	T	T			2.0	T		
	SN ON GND	1					T	5	5	4	4	6	6	8	9	9	9	9	9	9	14	9	11	11	11	11	11	11	12	12	12	12

SEE REFERENCE NOTES FOLLOWING STATION INDEX

STATION INDEX

IDAHO
DECEMBER 1974

STATION	INDEX NO.	DIVISION	COUNTY	DRAINAGE	LATITUDE	LONGITUDE	ELEVATION	OBSERVATION TIME AND TABLES: TEMP.	PRECIP.	EVAP.	SPECIAL (SEE NOTES)	OBSERVER
[illegible]	[illegible]	09	BINGHAM	12	42 57	112 50	4405	8A	8A	8A	G	UNIVERSITY OF IDAHO
AFTERTHOUGHT MINE	[illegible]	[illegible]	OWYHEE	12	43 [illegible]	116 42	7220					NATL WEATHER SERVICE
AMERICAN FALLS 1 SW	0237	09	POWER	12	42 47	112 52	4318	5P	5P			IDAHO POWER CO (PLANT)
[illegible]	[illegible]	[illegible]	ELMORE	[illegible]	43 21	115 28	3882	6P	6P		C H	U S BUR RECLAMATION
ARBON 2 NW	0347	10	POWER	12	42 30	112 34	5170	6P	6P			MRS GENA NEWPORT
ARCO 3 SW	0375	09	BUTTE	6	43 36	113 20	5328	5P	5P			MRS DARRELL RICHARDS
[illegible]	0448	04	ELMORE	2	43 36	115 55	3275	8A	8A	8A	H	U S BUR RECLAMATION
ASHTON	0470	[illegible]	FREMONT	12	44 04	111 27	5250	7A	7A		H	GEORGE S SADORUS
ATLANTA	0491	04	ELMORE	2	43 48	115 08	5500	4P	4P		C H	HOWARD D WALLACE
ATLANTA SUMMIT	0499	04	ELMORE	2	43 45	115 14	[illegible]				S	SOIL CONSERVATION SERV.
AVERY R. S. NO 2	[illegible]	04	SHOSHONE	10	47 15	115 55	2390	4P	4P		H	U. S. FOREST SERVICE
BALD MOUNTAIN	[illegible]	04	BLAINE	12	43 39	114 24	8700					U.S. FOREST SERVICE
[illegible]	[illegible]	04	BOISE	2	43 49	115 32	4130				S	NATL WEATHER SERVICE
BAYVIEW MODEL BASIN	0667	01	KOOTENAI	9	47 59	116 33	2075	8A	8A			U S NAVY
BENTON DAM	0784	01	BONNER	9	48 21	116 48	2640			C		U S FOREST SERVICE
BENTON SPRING	0792	01	BONNER	9	48 21	116 46	4900				S	USFS EXPERIMENTAL FOR
BLACKFOOT 2 SSW	[illegible]	[illegible]	BINGHAM	12	43 10	112 21	4487	5P	5P		H	RADIO STATION KBLI
BLISS	1006	07	GOODING	12	42 57	115 00	3275	6P	6P			NORTH SIDE CANAL CO
BOGUS BASIN	1014	04	BOISE	9	43 46	116 06	6196				S	NATL WEATHER SERVICE
BOISE 3 E	1018	[illegible]	ADA	2	43 37	116 08	3377			C		MILTON JOHNSTON
[illegible]	1011	[illegible]	ADA	2	43 43	116 12	3885	8P	8P			EARL S OURADA
BOISE LUCKY PEAK DAM	1018	[illegible]	ADA	12	43 33	116 04	2840	8A	8A	C		CORPS OF ENGINEERS
BOISE WSO AP R	10[illegible]	[illegible]	ADA	12	43 34	116 13	2838	MID	MID	C	HJ	NATL WEATHER SERVICE
[illegible]	[illegible]	04	CUSTER	11	44 22	114 44	6420				S	NATIONAL WEATHER SERV
BONNERS FERRY 1 SW	1079	01	BOUNDARY	5	48 41	116 19	1860	5P	5P	C	H	ARLO T GRUNERUD
BOSTETTER GS	1091	06	CASSIA	12	42 10	114 12	7500				S	SOIL CONSERVATION SERV
BROWNLEE DAM	1150	04	ADAMS	12	44 50	116 52	1844	8A	8A			IDAHO POWER COMPANY
BRUCE MEADOWS	1186	04	VALLEY	11	44 25	115 19	6390				S	U S FOREST SERVICE
BRUNEAU	11[illegible]	[illegible]	OWYHEE	12	42 53	115 45	2530	6P	6P			JUDY L. KING
[illegible]	1[illegible]	07	CASSIA	12	42 33	113 48	4140			C		AMALGAMATED SUGAR CO
BURLEY FAA AP	1303	[illegible]	CASSIA	12	42 32	113 46	4146	MID	MID		H	FED AVIATION AGENCY
BURNT KNOB	1317	04	IDAHO	11	45 43	115 01	6400				S	U S FOREST SERVICE
CABINET GORGE	1363	01	BONNER	9	48 05	116 04	2257	5P	5P			WASH WATER POWER CO
[illegible]	1370	04	SHOSHONE	10	47 16	115 11	2096			C		WILLIAM K. JONES
CALDWELL	1380	05	CANYON	2	43 40	116 41	2370	MID	5P			TWIN CITIES BROADCASTING CO
CAMBRIDGE	1408	[illegible]	WASHINGTON	12	44 34	116 41	2650	6P	6P			STUART DOPF
CAMBRIDGE 2 NE	1410	[illegible]	WASHINGTON	12	44 35	116 38	2660			C		HOWARD C MARTI
CAREY 2 SSE	1472	07	BLAINE	12	43 17	113 56	4770			C		MRS MILLARD L. MEANEA
CASCADE 1 NW	1514	04	VALLEY	8	44 32	116 03	4896	4P	4P	C	H	U S BUR RECLAMATION
CASTLEFORD 2 N	1551	07	TWIN FALLS	12	42 33	114 52	3825	5P	5P			MR EARL HEIDEL
CAYUSE CREEK	15[illegible]	04	CLEARWATER	3	46 40	115 04	3500				S	SOIL CONSERVATION SERV.
CENTERVILLE ARBAUGH RH	1636	04	BOISE	2	43 54	115 51	4300		6P	C	H	MRS XINIA JONES
CHALLIS	1663	08	CUSTER	11	44 30	114 14	5175	8A	8A	C		U S FOREST SERVICE
CHILLY BARTON FLAT	16[illegible]	08	CUSTER	6	43 59	113 49	6260	5P	5P			JAMES E. DAYLEY
CLARKIA RANGER STATION	1831	04	SHOSHONE	10	47 01	116 15	2835	4P	4P	C		U S FOREST SERVICE
COBALT	1932	04	LEMHI	11	45 05	114 14	5010	5P	5P		H	MRS. ELSIE M. SCHMUCK
COEUR D'ALENE 1 E	1956	01	KOOTENAI	4	47 41	116 45	2158	5P	5P	C	H	U S FOREST SERVICE
[illegible]	2071	10	CARIBOU	12	42 43	111 33	6200	8A	8A			J R SIMPLOT CO
COTTONWOOD	[illegible]	02	IDAHO	3	46 01	116 20	3410	8A	8A		H	LLOYD D ROSE
COTTONWOOD 2 WSW	2159	02	IDAHO	3	46 02	116 23	3945			C		SABI FREI
[illegible]	[illegible]	09	ADAMS	12	44 44	116 26	2350	5P	5P	C	H	U S FOREST SERVICE
CRATERS OF THE MOON NM	2260	09	BUTTE	6	43 28	113 34	5897	5P	5P		H	CRATERS OF THE MOON N M
DEADWOOD DAM	[illegible]	04	VALLEY	8	44 19	115 38	5375	4P	4P	C	H	U S BUR RECLAMATION
DEADWOOD SUMMIT	[illegible]	04	VALLEY	11	44 32	115 34	7000				S	NATL WEATHER SERVICE
[illegible]	24[illegible]	04	KOOTENAI	4	47 44	116 29	3060				S	COEUR D'ALENE N F
DEER FLAT DAM	[illegible]	05	CANYON	12	43 35	116 45	2510	7P	7P			EARL PADDOR
	2444							5P	5P			
[illegible]	2575	04	IDAHO	11	45 33	115 28	5810	8A	8A			MRS ZILPHA L WENZEL
[illegible]	2634	04	CLEARWATER	3	46 35	115 23	4750				S	U S FOREST SERVICE
[illegible]	2676	10	TETON	12	43 44	111 07	6116	5P	5P			EDITH STEVENS
DRY CREEK FLAT	2696	10	ONEIDA	1	42 15	112 06	6350				S	SOIL CONSERVATION SERV
DRY FORK SUMMIT	2700	09	BUTTE	6	43 35	113 41	7300				S	NATIONAL WEATHER SERV
DUBOIS EXP STATION	2707	[illegible]	CLARK	6	44 15	112 12	5452	5P	5P	C	H	INTERMOUNTAIN FRST & RG
[illegible]	2845	03	CLEARWATER	3	46 30	116 18	995	8A	8A	C		DWORSHAK NATL FISH HAT
ELK CITY	2875	04	IDAHO	3	45 49	115 26	4050	8A	8A		H	MISS DAWN M NELSON
ELK RIVER 1 S	2892	04	CLEARWATER	3	46 46	116 11	2918	8A	8A	C		RUSSELL ECK
EMIGRANT SUMMIT	2927	10	BEAR LAKE	1	42 22	111 34	7350				S	NATL WEATHER SERVICE
EMMETT 2 E	[illegible]	[illegible]	GEM	2	43 52	116 28	2500	5P	5P			JUDITH HARPER
[illegible]	2971	04	SHOSHONE	4	47 34	116 15	2400			C		MRS HAROLD KUISTI

SEE REFERENCE NOTES FOLLOWING STATION INDEX

STATION INDEX

STATION	INDEX NO.	DIVISION	COUNTY	DRAINAGE I	LATITUDE	LONGITUDE	ELEVATION	OBSERVATION TIME AND TABLES: TEMP.	PRECIP.	EVAP.	SPECIAL (SEE NOTES)	OBSERVER
FAIRFIELD RANGER STA	3108	04	CAMAS	12	43 21	114 47	5065	5P	5P		H	U S FOREST SERVICE
FENN RANGER STATION	3143	03	IDAHO	3	46 06	115 33	1585	8A	8A		C	SHEILA S WRIGHT
FLAT TOP MOUNTAIN	3252	06	OWYHEE	12	43 14	116 54	5800				S	WIMSTR-FRANK W ELFERING
FORT HALL INDIAN AGNCY	3297	09	BINGHAM	12	43 02	112 26	4460	5P	5P			FORT HALL IR PROJ
FORTY NINE MEADOWS	3314	04	SHOSHONE	3	47 06	115 53	4800				S	NATL WEATHER SERVICE
GALENA SUMMIT	3422	04	BLAINE	12	43 53	114 42	8800				S	US SOIL CON SERVICE
GARDEN VALLEY RS	3448	04	BOISE	8	44 04	115 55	3212	5P	5P			U S FOREST SERVICE
GIBBONSVILLE	3554	08	LEMHI	11	45 33	113 57	4480	5P	5P		H	DANIEL C AMES
GILMORE SUMMIT RANCH	3576	08	CUSTER	11	44 19	113 31	6580					NATL WEATHER SERVICE
GLENNS FERRY	3631	05	ELMORE	12	42 56	115 19	2510	8A	8A		H	THREE ISLAND STATE PARK
GOODING	3677	07	GOODING	12	42 55	114 42	3550				C	IDAHO ST DEPT-PUBLIC LD
GRACE	3732	10	CARIBOU	1	42 35	111 44	5550	5P	5P		C	UTAH PWR & LIGHT CO
GRANDJEAN	3736	04	BOISE	8	44 09	115 10	5130				S	U S FOREST SERVICE
GRAND VIEW 2 W	3760	05	OWYHEE	12	43 00	116 08	2400	6P	6P			MRS. ALMA MEYERS
GRANGEVILLE	3771	02	IDAHO	3	45 55	116 08	3355	10P	10P			WB OBSERVER
GRANGEVILLE 11 SE	3780	04	IDAHO	3	45 50	115 56	2250	5P	5P			MRS. AL SCHWARTZ
GRASMERE 8 S	3811	06	OWYHEE	12	42 16	115 53	5130					BILL TINDALL
GROUSE	3882	04	CUSTER	6	43 42	113 37	6100	5P	5P			LYNN KEELE
GUNNEL GUARD STATION	3902	10	CASSIA	12	42 06	113 12	5880				S	NATL WEATHER SERVICE
HAILEY RANGER STATION	3942	04	BLAINE	12	43 31	114 18	5328	8A	8A		H	U S FOREST SERVICE
HAMER 4 NW	3964	09	JEFFERSON	6	43 58	112 16	4791	5P	5P			U S F & W L SERVICE
HARD CREEK G S	3980	04	IDAHO	8	45 10	116 00	7100				S	U S FOREST SERVICE
HAZELTON	4140	07	JEROME	12	42 36	114 08	4060	5P	5P			NORTH SIDE CANAL CO
HEADQUARTERS	4150	04	CLEARWATER	3	46 38	115 48	3138	8A	8A			POTLATCH FOREST IN
HENRY	4230	10	CARIBOU	12	42 55	111 29	6350	5P	5P		C H	VANN CHRISTENSEN
HILL CITY	4268	04	CAMAS	12	43 18	115 03	5090	5P	5P			ELMER T BENNETT
HOLLISTER	4295	06	TWIN FALLS	12	42 21	114 34	4525	5P	5P			SALMON RIVER CANAL CO
HOWE	4384	09	BUTTE	6	43 47	113 00	4820	5P	5P			MRS DARRAY MILLER
IDAHO CITY	4442	04	BOISE	2	43 50	115 50	3965	5P	5P			FRED A PROFFER
IDAHO FALLS 2 ESE	4455	09	BONNEVILLE	12	43 29	112 01	4765	5P	5P			KID-TV STATION
IDAHO FALLS 16 SE	4456	10	BONNEVILLE	12	43 21	111 47	5850	8P	8P		C	GEORGE W MEYER
IDAHO FALLS FAA AP	4457	09	BONNEVILLE	12	43 31	112 04	4730	MID	MID		H	FED AVIATION AGENCY
IDAHO FALLS 46 W	4460	09	BUTTE	6	43 32	112 57	4938	MID	MID		C HJ	NATL WEATHER SERVICE
IDAHO FALLS 6 NW	4464	09	BONNEVILLE	12	43 35	112 06	4788				G	MR. GARY CLEVERLY
IDA VADA	4475	06	OWYHEE	2	42 01	115 20	5850				S	CHRIS CALLEN
ISLAND PARK DAM	4598	10	FREMONT	12	44 25	111 24	6300	5P	5P	5P	H	U S BUR RECLAMATION
JACKSON PEAK	4612	04	BOISE	8	44 03	115 27	7050				S	SOIL CONSERVATION SERV.
JEROME	4670	07	JEROME	12	42 44	114 31	3740	5P	5P			NORTH SIDE CANAL CO
JOHNSON GUARD STATION	4709	10	CARIBOU	12	42 43	111 12	6811				S	U S FOREST SERVICE
JORDAN VALLEY 41 S	4725	06	OWYHEE	13	42 24	117 02	5100				S	BILL ROSS
KAMIAH	4793	03	LEWIS	3	46 14	116 01	1212		8A			C RICHARD BOVEY
KETCHUM 17 WSW	4840	04	BLAINE	12	43 37	114 41	8421				S	SOIL CONSERVATION SERV.
KETCHUM R S	4845	04	BLAINE	12	43 41	114 21	5890	8A	8A		C H	U S FOREST SERVICE
KILGORE	4908	10	CLARK	6	44 24	111 53	6150	5P	5P		H	MRS ROY MC GOVERN
KOOSKIA	5011	03	IDAHO	3	46 09	115 59	1260	5P	5P			E T GILROY
KUNA 2 NNE	5038	05	ADA	12	43 31	116 24	2680	5P	5P			HARRY U GIBSON
KUNA 3 E	5043	05	ADA	12	43 29	116 21	2775				G	JAMES J. MC COY
LEADORE	5169	08	LEMHI	11	44 41	113 22	6118				C	DONALD B NOBLE
LEADORE 2	5177	08	LEMHI	11	44 41	113 21	5968	5P	5P			JACK WEIGAND
LEATHERMAN PASS	5184	08	CUSTER	6	44 06	113 45	9800				S	NATL WEATHER SERVICE
LEWISTON WSO AP R	5241	03	NEZ PERCE	3	46 23	117 01	1413	MID	MID		C HJ	NATL WEATHER SERVICE
LIFTON PUMPING STATION	5275	10	BEAR LAKE	1	42 07	111 18	5926	MID	MID	MID		UTAH PWR & LIGHT CO
LOLO PASS	5356	04	IDAHO	3	46 38	114 33	5199				S	U S FOREST SERVICE
LOWMAN 3 E NO 2	5426	04	BOISE	8	44 05	115 34	3975	5P	5P			MRS LORRAINE SELLMAN
LUNCH PEAK	5432	01	BONNER	9	48 22	116 12	6360				S	U S FOREST SERVICE
MACKAY RANGER STATION	5462	08	CUSTER	6	43 55	113 37	5897	5P	5P		C	U S FOREST SERVICE
MACKAY 4 NW	5466	08	CUSTER	6	43 57	113 40	6000	6P	6P	6P		BIG LOST IRRIGATION CO.
MAGIC LAKE RESORT	5510	07	BLAINE	12	43 17	114 23	4800	9A	9A			H Q HALL
MALAD	5544	10	ONEIDA	1	42 12	112 15	4600	7P	7P		C	JUNIUS L CROWTHER
MALAD CITY	5559	10	ONEIDA	1	42 10	112 19	4467	5P	5P		H	MARGARET W JONES
MALTA 2 E	5563	09	CASSIA	12	42 18	113 17	4540	6P	6P			GEORGE STANTON
MALTA RANGER STATION R	5567	09	CASSIA	12	42 19	113 22	4510				C	U S FOREST SERVICE
MASSACRE ROCKS ST PK	5678	09	POWER	12	42 40	113 00	4230	6P	6P			MASSACRE ROCKS ST PARK
MAY 8 ENE	5680	08	LEMHI	6	44 39	113 45	6800				S	NATL WEATHER SERVICE
MAY	5685	08	LEMHI	11	44 36	113 55	5110	5P	5P			MRS NORMA HERRIN
MC CALL	5708	04	VALLEY	8	44 54	116 07	5025	4P	4P		C H	U S FOREST SERVICE
MIDDLE FORK LODGE	5897	04	CUSTER	11	44 43	115 01	4480	8A	8A			MIDDLE FORK LODGE
MILL CREEK SUMMIT	5950	04	CUSTER	11	44 28	114 30	8794				S	NATL WEATHER SERVICE
MINIDOKA 10 WNW	5972	07	MINIDOKA	12	42 47	113 40	4290	8A	8A			JACK LOTT

SEE REFERENCE NOTES FOLLOWING STATION INDEX

STATION INDEX

IDAHO
DECEMBER 1974

STATION	INDEX NO.	DIVISION	COUNTY	DRAINAGE	LATITUDE	LONGITUDE	ELEVATION	OBSERVATION TIME AND TABLES: TEMP.	PRECIP.	EVAP.	SPECIAL (SEE NOTES)	OBSERVER
[illegible]	[illegible]	07	MINIDOKA	12	42 40	113 29	4210	5P	5P			NATL WILDLIFE REFUGE
[illegible]	6053	10	BEAR LAKE	1	42 19	111 18	5960	8A	8A		H	U S FOREST SERVICE
MORES CREEK SUMMIT	6077	04	BOISE	2	43 56	115 40	5990				S	SOIL CONSERVATION SERV.
MOOSE CREEK	6082	04	LEMHI	11	45 39	113 58	6200				S	U S FOREST SERVICE
MOOSE CREEK RANGER STA	[illegible]	04	IDAHO	3	46 08	114 55	2480				S	U S FOREST SERVICE
[illegible]	6148	02	LATAH	7	46 48	116 55	3000			C		UNIVERSITY OF IDAHO
MOSCOW-UNIV OF IDAHO	[illegible]	02	LATAH	7	46 44	116 58	2660	5P	5P	5P	G	UNIVERSITY OF IDAHO
MOUNTAIN HOME	[illegible]	15	ELMORE	12	43 09	115 43	3185	10A	10A		C	RADIO KFLI
MUD FLAT	6208	06	OWYHEE	13	42 36	116 34	5500				S	SOIL CONSERVATION SERV
MULLAN	6230	04	SHOSHONE	4	47 28	115 48	3319			C		BRUNO E AIRAS
MULLAN PASS	6237	04	SHOSHONE	4	47 27	115 40	5963				S	NATL WEATHER SERVICE
NEW MEADOWS RANGER STA	[illegible]	04	ADAMS	11	44 58	116 17	3870	8A	8A			U S FOREST SERVICE
NEZPERCE	6424	02	LEWIS	3	46 15	116 15	3145	7P	7P		H	FRED VOGEL JR
NEZ PERCE PASS	6430	04	IDAHO	3	45 43	114 30	6587				S	U S FOREST SERVICE
NORTH STAR RANCH	6493	04	IDAHO	3	45 55	114 50	2800	9A	9A			CAROLYN WOLFINBARGER
OAKLEY	6542	10	CASSIA	12	42 14	113 53	4600	6P	6P		H	ROBERT WHITTLE
OLA 4 S	[illegible]	15	GEM	8	44 08	116 17	2990	5P	5P		C	MRS. DOROTHY F. BEAL
[illegible]	[illegible]	03	CLEARWATER	3	46 29	116 15	1027	3P	3P			U S POSTAL DEPT.
PALISADES DAM	6764	10	BONNEVILLE	12	43 21	111 13	5385	5P	5P	5P	C	U S BUR RECLAMATION
PARMA EXPERIMENT STA	6844	05	CANYON	2	43 48	116 57	2215	8A	8A			U OF I EXPERIMENT STA
PAUL 1 ENE	6877	07	MINIDOKA	12	42 37	113 45	4210	8A	8A			AMALGAMATED SUGAR CO
PAYETTE	6891	05	PAYETTE	8	44 05	116 55	2150	5P	5P		H	G G BOLLINGER
[illegible]	7040	07	BLAINE	12	43 18	114 04	4875	8A	8A			NICK PURDY
[illegible]	7046	04	CLEARWATER	3	46 30	115 48	3100			C		U S F S
PIERCE 2	7047	04	CLEARWATER	3	46 30	115 48	3080	9A	9A		H	THOMAS J HAMILTON
PINE 1 N	7077	14	ELMORE	2	43 30	115 18	4220				S	US GEOLOGICAL SURVEY
PLUMMER 3 WSW	7158	01	BENEWAH	4	47 19	116 57	2970			C		BENARD J. LA SARTE
POCATELLO WSO AP R	7211	09	POWER	12	42 55	112 36	4454	MID	MID	C	HJ	NATL WEATHER SERVICE
PORTHILL	7264	01	BOUNDARY	5	49 00	116 30	1775	6P	6P		H	U S IMMIGRATION SERVICE
PORTHILL 1 SW	7264	01	BOUNDARY	5	49 00	116 30	1700			C		MRS. KATHRYN M. TRACHT
POTLATCH 3 NNE	7301	02	LATAH	7	46 58	116 53	2600	6P	6P		H	CLIFFORD J. FRENCH
POWELL	7320	04	IDAHO	3	46 31	114 41	3632	7A	7A		H	IDAHO DEPT OF HWYS
[illegible]	7327	04	ELMORE	2	43 30	115 35	4780			C		CLYDE J. COOK
PRESTON SUGAR FACTORY	7353	10	FRANKLIN	1	42 04	111 51	4720	8A	8A			AMALGAMATED SUGAR CO
PRIEST RIVER EXP STA	7386	01	BONNER	9	48 21	116 50	2380	5P	5P		H	U S FOREST SERVICE
PUTNAM MOUNTAIN	7465	10	BINGHAM	12	43 03	112 07	5667				S	FORT HALL IR PROJ
REED RANCH	7575	04	VALLEY	11	44 53	115 42	4100				S	U S FOREST SERVICE
REYNOLDS	7648	06	OWYHEE	12	43 12	116 45	3930	9A	9A		H	AGR RESEARCH SERVICE
REYNOLDS MOUNTAIN	7652	06	OWYHEE	12	43 04	116 45	6800			C		AGRI RESEARCH SERVICE
RICHFIELD	7673	07	LINCOLN	12	43 04	114 09	4306	5P	5P		H	LESLIE F BUSHBY
RIGGINS	7706	03	IDAHO	11	45 25	116 18	1800	6P	6P			DAVID TATE
RIRIE 12 ESE	7727	10	BONNEVILLE	12	43 34	111 34	5520		5P			JOHN L JOLLEY
SAGE CREEK	8016	08	CUSTER	11	44 08	114 02	8000				S	NATL WEATHER SERVICE
ST ANTHONY 1 WNW	[illegible]	09	FREMONT	12	43 58	111 43	4950	9A	9A			STATE YOUTH TRNG CENTER
SAINT MARIES	[illegible]	01	BENEWAH	10	47 19	116 34	2220	4P	4P			U S FOREST SERVICE
SALMON 1 N	8080	08	LEMHI	11	45 11	113 45	3970	5P	5P			RADIO STATION KSRA
SANDPOINT EXP STATION	8137	01	BONNER	9	48 17	116 34	2100	5P	5P	C	H	SANDPOINT BRANCH EXP ST
SAWTELLE PEAK	8158	10	FREMONT	12	44 32	111 25	7720				S	U S BUREAU RECLAMATION
SEVEN DEVILS G.S.	8282	04	IDAHO	11	45 21	116 31	7150				S	U.S. FOREST SERVICE
SHAKE CREEK RANGER STA	8303	04	ELMORE	2	43 37	115 10	4727				S	SOIL CONSERVATION SERV.
SHOSHONE 1 WNW	8380	07	LINCOLN	12	42 58	114 26	3950	5P	5P			STATE DIV OF HWYS
SHOUP	[illegible]	04	LEMHI	11	45 22	114 18	3400	5P	5P			FRANK VARIN
SLUG CREEK DIVIDE	8483	13	CARIBOU	12	42 34	111 18	7230				S	SOIL CONSERVATION SERV
SMITH CREEK	8509	01	BOUNDARY	5	48 57	116 36	3520				S	KANIKSU NATIONAL FOREST
SNOWBANK MOUNTAIN	8515	05	VALLEY	8	44 27	116 08	8280				S	NATL WEATHER SERVICE
SOLDIER CREEK ADM SITE	8548	04	CAMAS	12	43 29	114 49	5740				S	U S FOREST SERVICE
STANLEY	8676	04	CUSTER	11	44 13	114 56	6250	8A	8A			GEORGE S COLE
STIBNITE STORAGE	8748	04	VALLEY	11	44 58	115 20	6500				S	NATL WEATHER SERVICE
[illegible]	8786	10	CASSIA	12	42 01	113 17	5290	5P	5P			WS OBSERVER
SUBLETT GUARD STATION	[illegible]	10	POWER	12	42 22	112 58	5800				S	U S FOREST SERVICE
SUGAR	8818	09	MADISON	12	43 53	111 45	4890	5P	5P			GORDON E. JOHNSON
SWAN FALLS POWER HOUSE	[illegible]	05	ADA	12	43 15	116 23	2325	5P	5P			IDAHO POWER COMPANY
SWAN VALLEY	[illegible]	10	BONNEVILLE	12	43 27	111 20	5270	5P	5P		H	C.V. CAMPBELL
TAYLOR RANCH	[illegible]	04	VALLEY	11	45 06	114 51	3835	8A	8A			UNIVERSITY OF IDAHO
TENSED	9029	01	BENEWAH	4	47 10	116 55	2550	6P	6P			REV ERIC A FISCHER
[illegible]	9065	10	TETON	12	43 51	111 16	6170	5P	5P	C		U OF I EXPERIMENT STA
[illegible]	9119	06	OWYHEE	12	42 05	115 15	5460	5P	5P	C	H	PAULA BRACKETT
TRINITY LAKE GUARD STA	[illegible]	04	ELMORE	2	43 38	115 26	7765				S	SOIL CONSERVATION SERV.
TROUTDALE GUARD STA	9233	04	ELMORE	2	43 43	115 38	3475				S	SOIL CONSERVATION SERV.

SEE REFERENCE NOTES FOLLOWING STATION INDEX

STATION INDEX

STATION	INDEX NO.	DIVISION	COUNTY	DRAINAGE #	LATITUDE	LONGITUDE	ELEVATION	OBSERVATION TIME AND TABLES				OBSERVER
								TEMP.	PRECIP.	EVAP.	SPECIAL SEE NOTES.	
TWIN FALLS 3 SE	9299	07	TWIN FALLS	12	42 32	114 25	3765	8A	8A			AMALGAMATED SUGAR CO
TWIN FALLS WSO	9303	07	TWIN FALLS	12	42 33	114 21	3960	8A	8A	8A	C	NATL WEATHER SERVICE
VIENNA MINE	9422	04	BLAINE	11	43 48	114 51	8920				S	SOIL CONSERVATION SERV.
WALLACE WOODLAND PARK	9498	04	SHOSHONE	4	47 30	115 53	2935	8A	8A			MRS. MARIAN L. DANCER
WARREN	9560	04	IDAHO	11	45 16	115 40	5907	5P	5P		M	JACK W PIZKE[illegible]
WEBER CREEK	9626	10	CLARK	6	44 23	112 40	6700				S	SOIL CONSERVATION SERV
WEISER 2 SE	9638	05	WASHINGTON	12	44 14	116 5[illegible]	2103	5P	5P			RADIO KWEI
WET CREEK SUMMIT	9730	08	CUSTER	6	44 02	113 28	7600				[illegible]	NATL WEATHER SERVICE
WILLOW FLAT	9830	10	FRANKLIN	1	42 09	111 38	6100				S	US SOIL CON SERVICE
WINCHESTER 1 SW	9846	02	LEWIS	3	46 13	116 38	4180	6P	6P			HARVEY S. HUMPHREY
YELLOW PINE 7 S	9951	04	VALLEY	11	44 47	115 30	5100	8A	8A		C	MRS EMMA R COX
NEW STATIONS												
REYNOLDS MOUNTAIN	7652	06	OWYHEE	12	43 04	116 45	6800				C	AGRI RESEARCH SERVICE
STANLEY	8676	04	CUSTER	11	44 13	114 56	6250	8A	8A			GEORGE S COLE

SEE REFERENCE NOTES FOLLOWING STATION INDEX

LATE REPORTS
MONTHLY SUMMARIZED STATION AND DIVISIONAL DATA

IDAHO

Station	Temperature: Average Maximum	Average Minimum	Average	Departure From Normal	Highest	Date	Lowest	Date	Degree Days	No. of Days: Max. 90° or Above	Max. 32° or Below	Min. 32° or Below	Min. 0° or Below	Precipitation: Total	Departure From Normal	Greatest Day	Date	Snow, Sleet: Total	Max. Depth on Ground	Date	No. of Days: .10 or More	.50 or More	1.00 or More
* * * APRIL 1974																							
HENRY	50.1	24.5	37.3		70	25+	10	16+	822	0	0	24	0	.67		.50	10	.0			1	1	0
* * * MAY 1974																							
BURLEY FAA AP	67.8	39.4	53.6	- 1.0	86	26	27	16	350	0	0	6	0	.07	- 1.12	.04	20	.0	0		0	0	0
* * * JUNE 1974																							
BONNERS FERRY 1 SW	81.4M	49.2M	65.3M	4.5	93	18	37	1	72	7	0	0	0	.55	- 1.30	.33	4	.0	0		3	0	0
CLARKIA RANGER STATION	78.3M	44.6M	61.5M		93	17	31	1	153	6	0	2	0	2.03		1.13	5	.0	0		4	1	1
HENRY	78.5	37.3	57.9		90	15+	21	1	227	2	0	10	0	.39		.35	5	.0	0		1	0	0
* * * JULY 1974																							
CLARKIA RANGER STATION	79.4	44.7	62.1		92	29	36	26+	116	2	0	0	0	2.22		.90	2	.0	0		4	2	0
LOWMAN 3 E NO 2	M	M	M		101	28	37	12			0	0	0	.54	.18			.0	0				0
* * * AUGUST 1974																							
HENRY	80.7	32.3	56.5		90	1	21	20	257	1	0	18	0	1.46		.70	3	.0	0		2	2	0
* * * SEPTEMBER 1974																							
CLARKIA RANGER STATION	75.9	32.6	54.3		86	18+	23	30+	320	0	0	18	0	.35		.21	11	.0	0		1	0	0
HAILEY RANGER STATION	79.0M	40.5M	59.8M	2.7	89	1	32	29	159	0	0	1	0	T	- .60	T	4	.0	0		0	0	0
SANDPOINT EXP STATION	74.1	39.5	56.8	.8	84	25	26	27	240	0	0	3	0	.45	- 1.38	.45	9	.0	0		1	0	0
TAYLOR RANCH	79.3	36.4	57.9		88	8+	30	14+	209	0	0	6	0	.05		.05	11	.0	0		0	0	0
* * * OCTOBER 1974																							
CHILLY BARTON FLAT	61.9	27.8	44.9	4.0	76	2	15	6	618	0	0	23	0	.37	- .17			.0	0			0	0
PARMA EXPERIMENT STA	65.6	33.8	49.7	- .6	81	2+	23	7+	469	0	0	12	0	1.02	.16	.34	29	.0	0		3	0	0

See Reference Notes Following Station Index

LATE REPORTS
DAILY PRECIPITATION

Station	Total	1	2	3	4	5	6	7	8	9	10	11	12	13	14	15	16	17	18	19	20	21	22	23	24	25	26	27	28	29	30	31
* * *																																
APRIL 1974																																
HENRY	.67			.07							.50						.05					.05										
* * *																																
MAY 1974																																
BURLEY FAA AP	.07								.03				T			T				T	.04							T				
* * *																																
JUNE 1974																																
BONNERS FERRY 1 SW	.55				.33		T	.12									.10				T											
CLARKIA RANGER STATION	2.03				.19	1.13		.15													.48						.08					
HENRY	.39					.35	.04																									
* * *																																
JULY 1974																																
CLARKIA RANGER STATION	2.22		.90			.05	.44		.01	.07	.17	.51	.05									.02										
LOWMAN 3 E NO 2	.54	*	*	*	*	*	*	*	*	*	*	.54				T												T		T		
* * *																																
AUGUST 1974																																
HENRY	1.46			.70					.60	.07											.09											
* * *																																
SEPTEMBER 1974																																
CLARKIA RANGER STATION	.35									.06	.03	.21															T	.65				
HAILEY RANGER STATION	T				T																											
SANDPOINT EXP STATION	.45				T					.45	T																					
TAYLOR RANCH	.05										T	.05	T																			
* * *																																
OCTOBER 1974																																
CHILLY BARTON FLAT	.37									*	.17	T											.08	.02	T				.05	.05	T	
PARMA EXPERIMENT STA	1.02									T	.26											T	.24	.02	.07				.09	.34		

See reference notes following Station Index

LATE REPORTS
DAILY TEMPERATURES

Station		Day of Month 1	2	3	4	5	6	7	8	9	10	11	12	13	14	15	16	17	18	19	20	21	22	23	24	25	26	27	28	29	30	31	Average
* * *	MAX																																
	MIN																																
APRIL 1974	MAX																																
	MIN																																
HENRY	MAX	43	40	43	45	50	40	40	43	42	40	42	44	45	45	50	55	60	55	49	45	50	58	66	70	70	65	45	40	50	62		50.1
	MIN	15	18	15	20	15	30	20	20	26	25	28	33	35	10	10	10	20	25	35	30	35	27	29	35	35	30	23	29	25	24		24.5
* * *	MAX																																
	MIN																																
MAY 1974	MAX																																
	MIN																																
BURLEY RAD AP	MAX	69	60	66	71	76	75	79	79	68	57	69	66	53	60	51	59	59	58	51	58	65	74	79	79	80	86	78	74	67	65	72	67.8
	MIN	5?	35	31	32	35	45	46	52	50	36	31	37	30	39	29	27	38	34	36	38	35	36	40	43	46	30	55	53	42	34	35	39.4
* * *	MAX																																
	MIN																																
JUNE 1974	MAX																																
	MIN																																
BONNERS FERRY 1 SW	MAX	76	77	72	65	66	61	66	70	75	82	88	90	88	88	91	90	89	93	92	84		89	91	88	90	79	75	74	83	88		81.4
	MIN	37	51	46	47	42	50	44	49	40	43	45	46	47	46	51	56	55	50	55	63		52	58	57	46	50	52	54	49	46		49.2
CLARKIA RANGER STATION	MAX	68	70	66	65	55	55	50			72	82	85	86	91	92	88	93	90	92	92	67	86	87	83	87	65	70	72	77	83		78.3
	MIN	31	36	45	44	43	45	38	32			37	43	43	43	48	48	48	45	52	55	52	58	58	54	50	37	48	37	37	41		44.6
HENRY	MAX	69	79	75	68	57	53	58	60	68	75	78	85	86	90	90	86	89	88	82	85	80	82	89	86	86	83	83	82	81	85		78.5
	MIN	21	47	36	25	41	31	30	30	25	30	32	35	37	40	47	54	51	45	50	50	35	32	42	41	37	40	30	35	34	35		37.3
* * *	MAX																																
	MIN																																
JULY 1974	MAX																																
	MIN																																
CLARKIA RANGER STATION	MAX	86	69	75	75	73	69	75	75	74	63	65	68	76	85	90	77	76	83	88	88	83	84	81	79	82	81	86	89	92	87	88	79.4
	MIN	46	36	36	43	46	48	46	53	45	50	49	38	38	43	58	48	49	54	45	50	41	40	43	39	40	36	40	42	46	50	48	44.7
LOWMAN 3 E NO 2	MAX												84	91	87	84	89	98	94	92	92	96	91	89	89	91	92	96	101	94	92	94	
	MIN												37	41	42	57	46	45	49	49	51	47	48	44	43	43	44	51	48	49	52	48	
* * *	MAX																																
	MIN																																
AUGUST 1974	MAX																																
	MIN																																
HENRY	MAX	90	82	85	80	85	85	85	80	60	65	77	80	80	77	80	85	87	85	87	67	72	82	85	85	85	82	80	85	85	85	75	80.7
	MIN	38	40	40	35	30	35	40	30	37	35	32	30	35	43	30	30	35	29	27	21	22	24	35	35	30	32	30	31	30	30	30	32.3
* * *	MAX																																
	MIN																																
SEPTEMBER 1974	MAX																																
	MIN																																
CLARKIA RANGER STATION	MAX	86	78	83	84	84	75	78	80	73	59	59	61	66	70	74	80	81	86	80	80	80	80	81	81	83	84	68	68	67	70		75.9
	MIN	50	29	32	40	36	37	34	44	45	47	39	36	26	25	25	26	30	31	32	33	31	29	29	29	30	35	27	24	23	23		32.6
HAILEY RANGER STATION	MAX	89		78	85	85	80		85	81	80	75	72	68	71	75	77	84	83	83	79	78		81	81	84	84	79	69	72	75		79.0
	MIN	42		36	51	41	47		52	45	44	39	37	33	35	36	37	43	43	42	44	40		42	42	43	34	38	37	32	38		40.5
SANDPOINT EXP STATION	MAX	74	78	79	76	75	79	80	78	68	65	61	64	68	73	80	78	82	77	75	76	78	76	76	77	84	81	63	69	67	66		74.1
	MIN	54	39	35	38	46	41	39	42	52	49	40	42	32	36	34	34	37	40	47	47	39	36	34	34	35	32	26	40	38	28		39.5
TAYLOR RANCH	MAX	88	80	80	87	87	81	85	88	85	80	69	70	61	70	77	82	84	83	80	80	80	82	82	78	80	84	80	67	74	76		79.3
	MIN	43	35	36	40	45	40	39	40	41	42	43	43	30	30	31	34	35	36	36	37	38	35	35	33	34	34	33	31	31	32		36.4
* * *	MAX																																
	MIN																																
OCTOBER 1974	MAX																																
	MIN																																
CHILLY BARTON FLAT	MAX	74	74	74	60	56	61	67	67	65	53	57	63	64	63	69	71	73	73	74	70	67	42	50	51	56	59	57	54	51	50	50	61.9
	MIN	31	29	42	20	26	15	20	20	35	34	34	36	27	25	25	30	28	24	24	26	29	22	24	33	26	23	28	34	35	30	27	27.8
PARMA EXPERIMENT STA	MAX	81	81	79	71	63	59	64	66	65	57	59	70	70	72	69	70	73	76	73	70	64	47	56	56	55	63	67	66	55	60	57	65.6
	MIN	35	35	37	39	35	23	23	24	24	43	43	32	34	34	31	32	30	30	27	30	34	37	30	35	35	34	34	41	48	39	41	33.8
	MAX																																
	MIN																																
	MAX																																
	MIN																																
	MAX																																
	MIN																																
	MAX																																
	MIN																																
	MAX																																
	MIN																																
	MAX																																
	MIN																																
	MAX																																
	MIN																																
	MAX																																
	MIN																																
	MAX																																
	MIN																																
	MAX																																
	MIN																																

See Reference Notes Following Station Index

LATE REPORTS
SNOWFALL AND SNOW ON GROUND

IDAHO

Station		Day of month																													
		1	2	3	4	5	6	7	8	9	10	11	12	13	14	15	16	17	18	19	20	21	22	23	24	25	26	27	28	29	30	31
* * * APRIL 1974																																
HENRY	SNOWFALL	-	-	-	-	-	-	-	-	-	-	-	-	-	-	-	-	-	-	-	-	-	-	-	-	-	-	-	-	-	-	
	SN ON GND	-	-	-	-	-	-	-	-	-	-	-	-	-	-	-	-	-	-	-	-	-	-	-	-	-	-	-	-	-	-	

See Reference Notes Following Station Index

REFERENCE NOTES

Additional information regarding the climate of this State may be obtained by writing to the National Climatic Center, Federal Building, Asheville, N.C. 28801, or to any Weather Service Office near you. Additional precipitation data are contained in the "HOURLY PRECIPITATION DATA" for this State.

DIMENSIONAL UNITS: Unless otherwise indicated, dimensional units used in this bulletin are: Temperature in °F, precipitation and evaporation in inches and wind movement in miles. Monthly degree day totals are the sums of the negative departures of average daily temperatures from 65°F. In "Supplemental Data" table directions entered in figures are tens of degrees. Resultant wind is the vector sum of wind directions and speeds divided by the number of observations.

OBSERVATION TIME: The Station Index shows observation times in local standard time. During the summer months some observers take the observations on daylight saving time. Snow on ground in the "Snowfall and Snow on Ground" table is at observation time for all except National Weather Service Offices and 1941 stations. For these stations snow on ground values are at 4:00 a.m., P.s.t. and 5:00 a.m., m.s.t., except Idaho Falls 46 W, which is 8:00 a.m., m.s.t. Data in the "Extremes" table, "Daily Precipitation" table, "Daily Temperature" table, "Evaporation and Wind" table, and snowfall in the "Snowfall and Snow on Ground" table, when published, are for the 24 hours ending at time of observation.

EVAPORATION is measured in the standard Weather Service-type pan of 4-foot diameter unless otherwise shown by footnote following the Evaporation and Wind table. Max and Min values in the Evaporation and Wind table are extremes of temperature of water in pan as recorded during 24 hours ending at time of observation. Wind is the total wind movement in miles over the evaporation pan as determined by a continuous anemometer recorder located 6-8 inches above the pan.

WATER EQUIVALENT values published in the "Snowfall and Snow on Ground" table are the water equivalent of snow, sleet, or ice on the ground. Samples for obtaining measurements are taken from different points for successive observations; consequently, occasional drifting and other causes of local variability in the snowpack may result in apparent inconsistencies in the record. Time of observation 10:00 a.m., P.s.t.

SNOWFALL: Entries of snowfall in the "Monthly Summarized Data" table, the "Snowfall and Snow on Ground" table, and in the "Seasonal Snowfall" table, include snow and sleet. Entries of snow on ground include snow, sleet, and ice.

NORMALS for all stations are climatological standard normals based on the period 1941-1970.

DIVISIONS, as used in this publication, became effective with data for January 1957.

STATION NAMES: Figures and letters following the station name, such as 12 SSW, indicate distance in miles and direction from the post office.

SEASONAL TABLES: Monthly and seasonal snowfall and heating degree days for the 12 months ending with the preceding June data will be carried in the July issue of this bulletin.

EVAPORATION AND WIND TABLE:

Lifton Pumping Station	: Pan is of stainless steel.

DAILY SOIL TEMPERATURES TABLE:

Aberdeen Exp Station	: Delco loam, bare soil, non-irrigated. Slope 1 percent to SSE. Max and min for 24 hours ending at 8 a.m. Palmer dial soil thermometer.
Idaho Falls 6 NW	: Pancheri silt loam, bare ground, gravel covered, non-irrigated. Slope 1 percent to NE. Max and min for 24 hours ending at 8 a.m. Palmer dial soil thermometer.
Kuna 3 E	: Elijah silt loam, eroded, clipped bluegrass sod cover, irrigated. Max and min for 24 hours ending at 6 p.m. Palmer dial soil thermometer.
Moscow - Univ of Idaho	: Soil - (unnamed) silt loam, wheatgrass, sprinkled. Slope 2 percent to E. Max and min for 24 hours ending at 5 p.m. Bristow recording soil thermometers.
Twin Falls WSO	: Portneuf silt loam, bluegrass covered, nonirrigated. Slope 1 percent to N. Max and min for 24 hours ending at 8 a.m. 4-inch thermometer - Taylor recording. Other depths - Palmer dial soil thermometer.

LATE REPORTS AND CORRECTIONS will be carried only in the June and December issues of this bulletin.

INTERPOLATED VALUES for monthly precipitation totals may be found in the annual issue of this publication.

IN THE DATA TABLES THE SYMBOLS AND LETTERS WHEN USED INDICATE THE FOLLOWING

- No record in the "Supplemental Data" table, "Daily Precipitation" table, "Evaporation and Wind" table, "Snowfall and Snow on Ground" table, "Daily Soil Temperatures" table, and the Station Index.

  No record in the "Monthly Summarized Data" table and the "Daily Temperature" table is indicated by no entry.

+ And also on an earlier date or dates.

++ Highest observed one minute windspeed. This station is not equipped with an instrument to measure fastest mile data.

* Amount included in following measurement, time distribution unknown.

// Gage is equipped with a windshield.

B Adjusted to a full month.

D Water equivalent of snowfall wholly or partly estimated, using a ratio of 1 inch water equivalent to every 10 inches of new snowfall.

E Amount is partially estimated.

M One or more days of record missing; if average value is entered, less than 10 days record is missing. See "Daily Temperature" table for detailed daily record. Degree day data, if carried for this station, have been adjusted to represent the value for a full month.

R Amounts from recording gage. (These amounts are essentially accurate but may vary slightly from the amounts to be published later in Hourly Precipitation Data.)

T Trace, an amount too small to measure.

V Includes total for previous month.

IN THE STATION INDEX THE SYMBOLS AND LETTERS WHEN USED INDICATE THE FOLLOWING:

AR This entry in time of observation column in Station Index means after rain.

C Recording Rain Gage Station. Hourly precipitation values are processed for special purposes, and are published later in the "Hourly Precipitation Data" bulletin. If daily amounts are published in "Climatological Data" bulletin they are from a separate non-recording gage, except where indicated by reference 'R'. Such amounts may differ from amounts published from the recording gage in the "Hourly Precipitation Data" bulletin.

G "Soil Temperature" table.

H "Snowfall and Snow on Ground" table. Omission of data in any month indicates no snowfall and/or snow on ground in that month.

J "Supplemental Data" table.

SS This entry in time of observation column in Station Index means observation made near sunset.

VAR This entry in time of observation column in Station Index means variable.

\# Thermometers are generally exposed in a shelter located a few feet above sod-covered ground; however, this reference indicates that the thermometers are exposed in a shelter located on the roof of a building.

‡ DRAINAGE CODE: 1-BEAR 2-BOISE 3-CLEARWATER 4-COEUR D'ALENE 5-KOOTENAI 6-LOST 7-PALOUSE 8-PAYETTE 9-PEND OREILLE 10-ST. JOE 11-SALMON 12-SNAKE 13-OWYHEE

Stations appearing in the tables with no data were either missing or received too late to be included in this issue.

General weather conditions in the U.S. for each month are described in the CLIMATOLOGICAL DATA NATIONAL SUMMARY and STORM DATA.

Information concerning the history of changes in locations, elevations, exposure, etc., of substations through 1955 may be found in the publication "Substation History" for this State, price 40 cents. Similar information for regular National Weather Service Offices may be found in the latest annual issue of Local Climatological Data, price 15 cents. These publications may be obtained from the National Climatic Center at the address shown above.

Subscription Price: $4.50 a year for each section including annual summary; $4.70 additional for foreign mailing; 35¢ single copy; 30¢ annual summary. Make checks payable to Department of Commerce, NOAA; send payments and orders to: National Climatic Center, Federal Building, Asheville, N. C. 28801. Attn: Publications.

I certify that this is an official publication of the National Oceanic and Atmospheric Administration, and is compiled from records on file at the National Climatic Center, Asheville, North Carolina 28801

William H. Haggard
Director, National Climatic Center

USCOMM-NOAA-ASHEVILLE, N.C. 1/31/75-1080

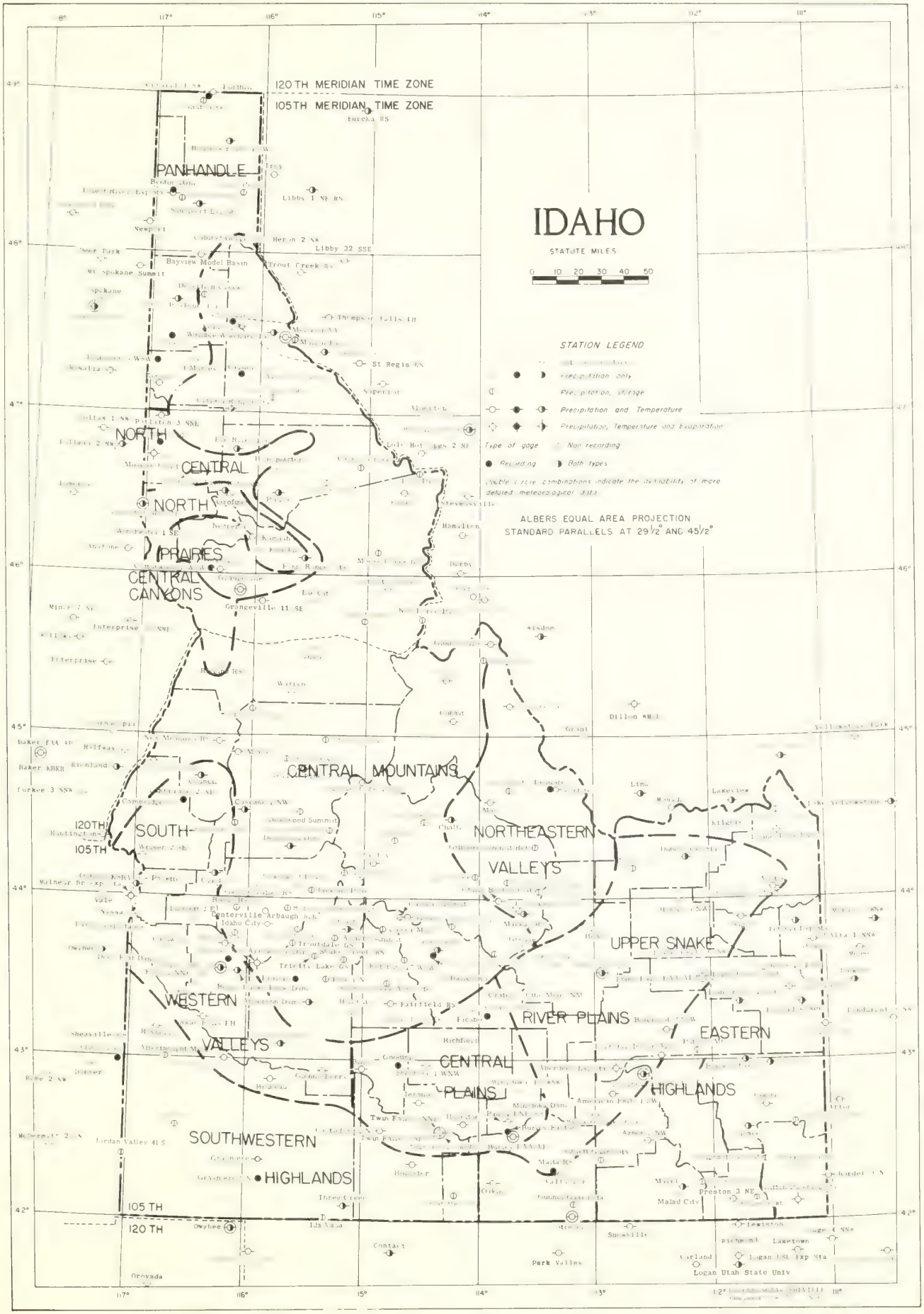
IDAHO
STATUTE MILES
0 10 20 30 40 50
120TH MERIDIAN TIME ZONE
105TH MERIDIAN TIME ZONE
STATION LEGEND
Precipitation only
Precipitation, storage
Precipitation and Temperature
Precipitation, Temperature and Evaporation
Type of gage
Non recording
Recording
Both types
Double circle combinations indicate the availability of more detailed meteorological data
ALBERS EQUAL AREA PROJECTION
STANDARD PARALLELS AT 29 1/2° AND 45 1/2°
PANHANDLE
NORTH CENTRAL
NORTH PRAIRIES
CENTRAL CANYONS
CENTRAL MOUNTAINS
SOUTH-105TH
120TH
NORTHEASTERN VALLEYS
UPPER SNAKE
WESTERN VALLEYS
RIVER PLAINS
EASTERN HIGHLANDS
CENTRAL PLAINS
SOUTHWESTERN HIGHLANDS
105 TH
120 TH
Eureka RS
Libby 1 NE RS
Newport
Heron 2 NW
Libby 32 SSE
Bayview Model Basin
Trout Creek RS
Mt Spokane Summit
Spokane
St Regis RS
Superior
Hot Springs 2 NE
Hamilton
Grangeville 11 SE
Enterprise
Warren
Dillon WMO
Baker FAA AP
Baker KBKR
Richland
Turkey 3 NNW
Centerville Arbaugh
Idaho City
Trout Creek GS
Trifle Lake GS
Fairfield RS
Richfield
Twin Falls
Malad City
Preston 3 NE
Owyhee
Contact
Park Valley
Snowville
Lewiston
Richmond
Laketown
Garland
Logan USU Exp Sta
Logan Utah State Univ
Orovada

U S DEPARTMENT OF COMMERCE
NATIONAL CLIMATIC CENTER
FEDERAL BUILDING
ASHEVILLE, N C 28801

POSTAGE AND FEES PAID
U S DEPARTMENT OF COMMERCE
COM 210

U.S. MAIL

THIRD CLASS

AMERICAN REVOLUTION BICENTENNIAL
1776-1976

CLIMATOLOGICAL DATA

U.S. DEPARTMENT OF COMMERCE
NATIONAL OCEANIC AND ATMOSPHERIC ADMINISTRATION
ENVIRONMENTAL DATA SERVICE

IDAHO
ANNUAL SUMMARY 1971
Volume 77 No. 13

AVERAGE TEMPERATURES AND DEPARTURES FROM NORMAL

Table 1

Station	January		February		March		April		May		June		July		August		September		October		November		December		Annual	
	Temperature	Departure	Temperature	Departure	Temperature	Departure	Temperature	Departure	Temperature	Departure	Temperature	Departure	Temperature	Departure	Temperature	Departure	Temperature	Departure	Temperature	Departure	Temperature	Departure	Temperature	Departure	Temperature	Departure
PANHANDLE 01																										
BAYVIEW MODEL BASIN	25.7		33.9		36.2		44.?		48.3		62.7		63.8		63.2M		54.?		43.5M		37.6		32.5		45.5M	
BONNERS FERRY 1 SW	25.8M	.8	35.1	4.0	37.8	1.1	47.9	1.5	51.8	- 2.9	65.3M	4.5	66.3M	- .7	64.3M	1.0	57.1M	[illegible]	46.3M	.5	38.3M	3.4	32.?	4.2	47.6M	1.5
CABINET GORGE	24.7		33.9		37.4		45.8		49.2M		63.7		65.9		64.2		57.?		47.6		37.?		32.?		46.8M	
COEUR D'ALENE 1 E	27.1	- .3	36.9	3.9	39.4	2.1	46.7	.5	50.7	- 4.3	64.8	3.3	68.3	- .8	68.4	.3	6?.?	1.8	51.2	4.4	4?.?	4.6	34.5	3.?	49.2	1.3
PORTHILL	24.8	1.0	34.3	4.8	37.5	2.2	47.0	1.2	51.1	- 3.4	54.0	3.5	65.4	- 1.2	64.0	- .7	56.2	- .?	45.4	.3	37.?	3.8	3?.?	4.?	46.?	1.3
PRIEST RIVER EXP STA	23.3	- .4	3?.4	2.1	34.7	.6	45.0	1.8	49.2	- 2.9	63.2	4.9	65.1	.8	64.6	1.8	57.6	2.5	45.1	.6	36.3	3.2	31.?	3.4	45.5	1.5
SAINT MARIES	26.3	- 1.2	37.0	3.3	39.7	1.8	46.6	.4	50.7	- 3.7	65.4	4.?	67.9	.5	66.4	.5	59.8	1.3	49.6	1.4	38.4	1.4	33.?	2.3	49.4	1.?
SANDPOINT EXP STATION	25.1	- .6	33.7	2.5	37.8	2.1	45.9	.9	49.8	- 3.5	63.7	4.3	64.4	- .8	64.?	.4	56.?	.8	45.2	- .5	35.9	.8	32.2	3.?	45.2	.8
TENSED	22.9		35.3		37.5		43.5		46.8		60.5		62.4		61.8		55.6		46.1		38.4		32.5		45.3	
DIVISION	25.1	- .7	34.5	3.1	37.6	1.5	45.8	.6	49.7	- 3.9	63.7	3.9	65.5	- .7	65.?	.2	57.5	.6	46.7	.3	37.8	2.5	32.5	3.0	46.3	.9
NORTH CENTRAL PRAIRIES 02																										
COTTONWOOD	24.4		34.9		36.6		42.8		47.9		62.3		66.2		66.9		60.9		51.7		38.3		32.4		47.1	
GRANGEVILLE	25.7	- 1.9	35.5	2.7	37.1	.9	43.3	- .6	47.8	- 3.5	62.4	4.8	65.1	- 1.1	65.0M	- .5	58.0	.8	46.9	- .2	36.8	.4	33.3M	2.7	46.4M	.4
MOSCOW-UNIV OF IDAHO	24.2	- 3.7	36.2	2.1	38.9	.4	46.6	.3	48.4	- 5.3	61.0M	1.3	64.6	- 2.2	64.9	- .8	60.1	1.1	50.4	1.3	38.7	.8	32.3	.8	47.2M	- .3
NEZPERCE	23.9	- 2.4	34.5	2.4	37.3	1.3	43.8	- .2	47.7	- 3.9	61.5	4.0	64.7	- .4	64.5	.0	58.2	1.2	47.9	1.0	38.2	2.3	31.6	1.7	46.2	.6
POTLATCH 3 NNE	23.0	- 5.4	34.7	.4	36.8	- 1.1	43.4	- 2.4	46.5	- 6.5	59.3	.4	61.7M	- 3.6	60.6	- 3.2	53.9	- 3.1	44.3M	- 3.5	38.5M	.8	32.7M	.8	44.5M	- 2.2
WINCHESTER 1 SW	22.0		29.9M		32.5		40.4		44.6		58.2		61.2		61.2		55.5		46.9		35.6		28.8		43.1M	
DIVISION	23.9	- 3.2	34.3	1.6	36.5	.3	43.4	- .7	47.2	- 4.3	60.8	3.2	63.9	- 1.3	63.9	- .3	57.8	.9	48.?	.7	37.7	1.2	31.9	1.4	45.3	.0
NORTH CENTRAL CANYONS 03																										
DWORSHAK FISH HATCHERY	28.3		39.0		42.3		49.8		55.1		66.9		72.0		72.2		65.4		52.2M		43.6		36.1M		51.9M	
FENN RANGER STATION	24.5	- 4.5	36.2	.9	40.9	.9	48.2	- .2	53.8	- 2.5	65.8	3.0	68.9	- 1.8	67.7	- 1.8	60.4	- .4	49.6	.1	40.?	1.3	32.9	.8	49.1	- .3
KOOSKIA	27.8	- 2.1	40.0	2.8	44.2	1.9	51.1	1.0	55.2	- 2.7	68.5	4.2	70.8	- .6	69.9	.1	62.2	.3	49.8	- 1.2	39.9	.9	33.1	1.?	51.?	.4
LEWISTON WSO AP	29.2	- 2.0	41.3	3.2	44.3	1.4	51.1	.8	56.3	- 1.8	71.2	6.2	74.0	.6	73.7	2.2	66.3	3.?	53.1	1.3	43.0	2.5	37.4	2.6	53.4	1.7
OROFINO	29.0	- 1.9	40.3	2.4	44.1	1.4	51.5	.3	55.9	- 3.3	69.8	4.1	74.2	.1	72.?	.5	64.6	1.6	52.4	1.1	42.7	2.5	35.9	1.9	52.6	.9
RIGGINS	31.9	- 2.1	42.3	2.3	45.9	1.1	52.9	.1	57.0	- 3.0	72.1	5.4	73.9	- 2.3	73.3	- 2.0	67.?	.3	54.7	- .6	44.7	1.3	36.7	.0	54.4	.1
DIVISION	28.5	- 2.8	39.9	1.9	43.6	.8	50.8	- .1	55.6	- 3.0	69.1	3.9	72.1	- 1.3	71.5	- .5	64.3	.8	51.9	- .1	42.3	1.8	35.4	.9	52.1	.2
CENTRAL MOUNTAINS 04																										
ANDERSON DAM	24.9	- 1.3	28.6	- 2.0	37.6	1.3	47.1	.1	54.3	- 2.0	69.4	6.1	73.3	- .6	70.3M	- 1.7	63.8	1.1	52.4	.3	39.0	.1	29.3	- .8	49.2M	.1
ARROWROCK DAM	22.9	- 2.9	30.2	- 1.4	37.4	- .6	45.1	- 2.4	52.6	- 3.5	68.5	5.2	72.?	- 1.4	70.2	- 1.4	63.0	.9	51.2	.9	38.2	.5	29.0	- .?	49.4	- .5
ATLANTA	20.0		25.6		31.6		39.4		45.8		58.8		62.4		59.8		53.8M		45.1		30.6		20.8		41.1M	
AVERY R. S. NO 2	23.7	- 3.8	32.1	- .8	34.8	- 2.5	44.0	- 1.9	47.7	- 6.9	62.5	1.6	66.8	- 1.2	65.8	- 1.2	57.7	- 1.0	46.8	- 1.6	36.7	.7	31.1	1.?	45.8	- 1.5
BROWNLEE DAM	28.8		38.2		44.1		50.6		58.4		74.8M		77.3		76.8		70.5		58.8		43.6		34.6		54.5M	
CASCADE 1 NW	19.4	- .8	25.1	.3	31.8	2.1	40.6	.9	46.7	- 1.6	61.1	6.4	63.2	- .4	61.3	- .3	55.2	1.7	45.5	1.7	34.5	2.6	24.7	1.2	42.4	1.1
CLARKIA RANGER STATION	22.5		31.4		33.1		41.6		47.0		61.5M		62.1		60.6		54.3		44.3		35.0		28.5		43.5M	
COBALT	16.7		27.9		31.6		42.3		44.9		60.4		63.3		59.6		54.5		44.7		32.4		21.8		41.7	
DEADWOOD DAM	18.0	- .1	22.4	- .7	30.2	3.2	37.0	.8	43.4	- 1.8	57.7	5.4	60.9	.5	59.3	.3	54.1	2.6	45.3	3.0	-		-		-	
DIXIE	14.4		19.7		23.6		33.1		38.5		53.7		56.7		54.1		48.5		39.6		28.7		18.?		35.7	
ELK CITY	18.1		27.9		28.6		39.2		44.6		59.1		62.9M		58.7		52.3		43.9		35.8		25.2		41.4M	
ELK RIVER 1 S	22.6		32.4		33.6		42.2		47.9		61.0		62.9		61.0		55.8		44.9		37.3		29.7		44.2	
FAIRFIELD RANGER STA	16.0		18.5		30.1		42.9		48.7		62.7		M		[illegible]		[illegible]		M		M		23.3		-	
GARDEN VALLEY RS	24.0	- .7	30.?	- .4	37.4	.2	45.6	- .7	52.9	- 1.9	66.0	4.4	69.7	- .8	67.1	- 1.6	59.?	- .6	49.5	.?	37.7	2.?	27.?	.3	47.6	.1
GRANGEVILLE 11 SE	28.2M		38.9M		41.3		47.5		51.4		65.3		67.4		67.3		61.5		51.3		41.?		33.5		49.6M	
GROUSE	13.9		19.2		30.5		39.5		45.7		59.1		61.5		57.9		52.3		41.6		30.1		15.8		38.9	
* HAILEY RANGER STATION	17.9M	- 1.2	21.5	- 2.9	32.7	2.5	42.8	.5	49.7M	- 1.8	64.1M	6.2	68.6M	1.3	65.0M	- .7	59.3M	2.7	47.3M	.7	M		23.3M	.7	-	
HEADQUARTERS	21.9		31.5		32.7		40.9		45.5		61.1		62.8		62.9		56.1		45.7		35.4M		27.3		43.7M	
HILL CITY	14.7	- 1.8	17.6	- 3.6	29.5	2.5	40.6	.2	48.3	- 1.9	61.2	4.9	65.1	- .5	62.1	- 1.9	55.1M	1.?	46.7	2.3	34.3M	3.4	22.2	1.?	41.5M	.4
IDAHO CITY	22.2	- 1.0	28.4	.0	34.9	1.3	43.4	.1	49.6	- 2.1	62.9	4.9	66.0	- .2	63.7	- .8	57.7	1.2	48.6	1.9	36.1	1.3	26.1	- .5	45.?	.5
KETCHUM R S	15.0		19.0M		28.2M		39.6M		M		M		M		58.4M		52.7M		41.7M		31.5M		19.3M		-	
LOWMAN 3 E NO 2	-		-		-		M		51.1	- .6	64.2	6.4	M		64.1M	.2	58.4	2.6	48.4M	2.3	38.8M	5.1	24.5M	- 1.2	-	
MC CALL	20.3	.8	24.8	1.1	30.7	3.2	38.7	1.7	44.1	- 2.8	58.4	4.2	60.4	- 2.4	58.4	- 2.3	52.8	.?	43.7	.5	33.9	2.7	23.5	.3	4?.8	.6
MIDDLE FORK LODGE	20.8		28.8		34.7		43.0		47.5		61.9		64.8		61.8		56.8		M		33.3M		25.5		-	
NEW MEADOWS RANGER STA	17.6	- 1.3	25.4	.5	32.3	2.1	41.0	.0	46.7	- 2.5	62.?	6.1	63.7	.7	60.8	- .1	55.4	2.6	43.4	.5	33.7	1.7	22.4	- .4	42.?	.8
NORTH STAR RANCH	22.7		33.2		36.8		45.3		50.0		64.0M		[illegible]		64.2		57.8		47.9		36.4		28.1		-	
PIERCE 2	22.2		31.3		33.2M	1.1	41.9M	1.5	46.9M	- 3.2	60.8M	3.7	63.6M	- .5	62.7M	.6	M		47.4M	3.5	39.1M	6.3	M		-	
POWELL	19.4		29.0		31.0		39.6		44.9		61.1		63.7		61.5		55.0M		45.7		33.7		25.3		42.5M	
SHOUP	20.9		32.9		38.4		48.3		52.2		65.9		69.8		65.4		59.0		47.3		35.7		26.5		46.9	
STANLEY	-		-		-		-		-		-		-		-		-		-		-		14.?M		-	
TAYLOR RANCH	-		-		-		-		-		-		-		-		57.?		45.7		34.1		-		-	
WALLACE WOODLAND PARK	22.2	- 3.2	3?.8	1.2	34.3	.2	4?.?	- .2	47.2	- 3.7	61.7	4.7	64.5M	.4	63.8	1.1	5?.?	1.7	47.7	1.7	36.4	1.2	30.4M	1.6	45.?M	.6
WARREN	16.9		23.8		28.4		35.5		40.5		54.0		56.5		53.9		49.4		41.9		31.5		21.?		37.7	
YELLOW PINE 7 S	18.2		24.7		29.7		37.7		42.8		55.6		59.2		56.0		51.1		42.7		32.2		21.?		34.3	
DIVISION	2?.2	- 1.0	27.9	1.2	33.1	2.4	4?.?	1.5	47.7	- 1.6	62.?	6.0	64.7	.6	62.4	- .1	56.4	2.?	46.2	1.8	35.2	2.8	25.?	.6	43.5	1.3
SOUTHWESTERN VALLEYS 05																										
BOISE 7 N	26.9		34.9		39.2		45.9		51.6		68.9		72.0		69.8		63.7		49.0		39.7		3?.?		49.3	
BOISE LUCKY PEAK DAM	28.3		37.3M		42.4		47.4		55.1		70.5		73.5		71.5		66.0		51.9		42.4		31.5		51.5M	
BOISE WSO AP	29.4	.4	38.7	3.2	42.6	1.5	49.7	.7	55.4	- 2.0	71.7	6.9	73.8	- .7	71.7	- .5	65.3	2.2	52.2	.1	41.7	1.9	33.2	1.1	52.1	1.2
BRUNEAU	29.4		37.7		43.9		50.7M		57.8		73.0		75.4		72.8M		64.4M		52.4		42.2M		34.1		52.4M	
CALDWELL	3?.9	1.6	3?.?	3.4	45.4	2.7	52.8	1.8	59.4	.3	-		75.8	1.9	74.0	2.7	65.4M	3.4	52.1	1.3	42.?	3.4	33.?	.7	-	
CAMBRIDGE	2?.6	- 1.3	3?.?	2.9	4?.5	2.6	47.8	- .4	53.7	- 2.6	68.5	5.5	7?.?	- 1.5	6?.3	- .3	6?.?	1.?	5?.?	1.?	3?.?	2.4	28.?	.4	4?.?	.?
COUNCIL	24.4M	- .?	3?.?	2.0	4?.4	2.9	49.0M	1.3	54.0M	- 2.3	7?.?	7.5	73.4M	.?	7?.?	1.4	64.3M	1.7	5?.?	2.5	4?.?	2.7	29.?	.?	5?.2M	1.5
DEER FLAT DAM	29.6	.4	39.?	3.2	44.0	1.8	51.3	.8	56.1	- 2.1	7?.?	5.?	71.4	- 1.6	71.?	.7	64.2	2.3	51.4	.2	41.?	1.5	32.?	- .5	51.6	1.?
EMMETT 2 E	30.7	1.0	38.3	2.0	44.3	1.6	50.?	- .9	56.5	- 2.3	73.1M	8.?	77.4M	- .5	7?.?	- .5	64.?M	1.5	52.?	.5	41.?M	1.2	32.1	- .9	52.1M	.9
GLENNS FERRY	27.2	- 3.3	36.6	.1	42.1	- .4	48.9M	- 2.4	56.0	- 3.9	71.6	4.?	74.9	- .5	70.9	- 1.4	63.4	.3	5?.?	- .?	4?.?	1.?	33.?	.5	51.4M	- .7
GRAND VIEW 2 W	29.4	- .3	38.5M	1.7	44.0	1.1	51.1	- .9	58.5	- 2.2	73.3	5.5	74.8	- 1.7	71.9	- 1.6	63.9	.4	52.3	.3	42.?	2.?	33.?	1.4	52.9M	.5
KUNA 2 NNE	27.8	- 1.2	37.6	2.1	42.3M	1.?	48.7	- .6	54.0M	- 2.8	67.8	4.7	7?.3M	- .4	67.4M	- 1.1	61.5M	1.?	50.6	- .2	4?.5	1.?	3?.?	- .4	5?.?M	.2
MOUNTAIN HOME	25.9	- 2.8	35.1	.5	40.4	.3	47.2	- 1.7	54.4	- 2.8	70.9	6.3	73.?	- .6	70.7	- .9	62.8	.4	49.7	- 2.?	4?.5	1.?	31.?	- .4	5?.2	- .?
OLA 4 S	23.8		35.4		41.1		47.4		53.5		67.5		7?.?		68.?		6?.?		49.2		37.?		28.?		48.7	
PARMA EXPERIMENT STA	28.2	- .1	36.2	1.1	42.0	.2	48.2	- 2.1	55.2	- 2.9	68.3	3.4	7?.?	- .9	70.7	.1	63.2	1.3	49.7	- .5	4?.?	1.?	3?.?	- .?	5?.?	.?
PAYETTE	27.3	- .9	37.9	2.9	44.4	1.7	51.8	.6	57.2	- 2.2	71.1	4.8	7?.?	- 2.?	71.9	- .7	63.1	.?	49.?	- 1.3	4?.?	1.?	29.9	- 1.8	51.4	.2
SWAN FALLS POWER HOUSE	32.3	- .1	40.2M	1.2	45.7	.6	53.6	- .4	61.4	- 1.3	76.?M	7.?	78.?	- 1.3	77.2	- .3	7?.?M	2.3	56.2	.2	44.8M	1.7	35.?	.?	56.?M	.?
WEISER 2 SE	26.3	- 1.2	38.2	3.7	43.5M	1.2	50.0	- .9	56.1	- 3.0	69.6	3.5	71.1	- 3.0	6?.?	- 2.4	60.6	- 1.5	4?.?	- 1.3	4?.?	1.3	2?.?	- 1.?	5?.?M	- .4
DIVISION	27.7	- .7	37.?	2.0	42.7	1.2	49.?	- .7	55.9	- 2.5	7?.?	5.6	7?.2	- .8	71.?	- .3	63.?	1.3	51.2	- .2	41.?	1.6	31.?	- .2	51.?	.5
SOUTHWESTERN HIGHLANDS 06																										
HOLLISTER	25.5	- 1.8	32.8	.3	39.5M	2.8	45.?	- .3	51.3	- 2.3	67.?	6.8	69.6	- 1.1	6?.?	- 1.8	6?.?	1.?	49.6	.?	39.?M	2.2	29.7	- .6	4?.?M	.4
REYNOLDS	27.6		34.?		37.6		43.6		50.4		66.2		69.?		67.4		6?.?		47.7		37.?		31.4		47.7	

See Reference Notes Following Station Index

AVERAGE TEMPERATURES AND DEPARTURES FROM NORMAL

Station	January Temperature	January Departure	February Temperature	February Departure	March Temperature	March Departure	April Temperature	April Departure	May Temperature	May Departure	June Temperature	June Departure	July Temperature	July Departure	August Temperature	August Departure	September Temperature	September Departure	October Temperature	October Departure	November Temperature	November Departure	December Temperature	December Departure	Annual Temperature	Annual Departure
THREE CREEK	-		30.3M	.5	37.7M	4.7	43.0M	1.9	47.4M	- 1.3	62.2	7.0	65.4M	1.2	62.2M	.0	55.8M	2.0	45.8M	.8	37.4M	2.5	26.1	- 1.6	-	
DIVISION	26.6	.1	32.4	1.1	38.3	3.4	43.9	.5	49.7	- 1.9	65.2	7.2	67.7	- .3	65.4	- .5	59.1	1.9	47.7	- 1.0	38.3	1.8	29.1	- .2	47.0	1.1
• • • CENTRAL PLAINS 07																										
BLISS	26.5	- 1.6	34.8	1.0	42.4	2.4	48.5	- .7	54.8	- 3.0	70.3	5.3	73.2	- 1.0	70.6	- 1.1	63.7	1.1	50.8M	- 1.1	42.2M	2.7	31.7	.4	50.8M	.4
BURLEY FAA AP	23.7	- 1.9	33.4	1.5	40.7	3.4	46.2	.3	53.6	- 1.0	67.5	5.8	70.3	- .6	65.7	- 2.7	59.4	.3	48.5	- .2	38.8	1.6	28.3	- 1.0	48.0	.4
CASTLEFORD 2 N	24.8		34.9		41.4		48.0		54.2		68.1		70.9		67.5		61.5		50.2		39.6		29.9		49.3	
HAGERMAN	23.6	- 3.1	33.9	1.0	40.5	1.9	47.0	- .6	53.6	- 2.5	67.9	4.9	71.1	- 1.1	67.6	- 2.4	60.6	- .3	M		39.0M	.8	29.3	- .9	-	
JEROME	25.5	- 1.4	34.0	1.3	41.8	3.1	48.2	.0	56.2	- .6	71.8	7.8	74.4	.9	71.2	.0	64.8	2.9	53.3	2.2	40.6	2.0	31.3	1.1	51.1	1.6
MAGIC LAKE RESORT	16.1		15.8M		-		-		-		-		-		M		60.3		-		-		-		-	
MINIDOKA 10 WNW	19.6		30.3		35.5		43.2		50.4		63.7		67.6		64.5		56.7		47.0		35.7		25.3		45.0	
MINIDOKA DAM	23.2		31.7		39.8		46.6		53.9		68.9		72.3		68.4		61.0		49.9		38.2		27.5		48.5	
PAUL 1 ENE	23.0	- 2.3	32.5	1.5	37.6	.9	44.4	- 1.2	52.9	- 1.4	65.5	4.4	69.7	- .4	66.0	- 2.1	59.2	.6	48.3	.0	38.3	1.4	29.2	- .1	47.2	.1
PICABO	15.5		19.9		32.4		41.7		48.7		63.4		66.6		64.1		58.1		47.1		33.8		22.2		42.8	
RICHFIELD	19.1	- 2.2	23.6	- 3.0	35.9	2.0	45.1	.7	50.6	- 2.7	65.7	5.7	69.2	.3	65.8	- .8	59.5M	1.5	48.8	1.5	36.1	1.2	25.7	.1	45.4M	.3
SHOSHONE 1 WNW	22.0	- 2.0	28.3	- 1.6	38.9	2.1	46.0	- 1.2	M				75.5	1.9	71.4	.4	64.4M	3.2	51.7	1.8	38.8	1.0	29.8	2.1	-	
TWIN FALLS 2 NNE	24.8	- 3.1	33.1	- 1.0	38.3	- 1.1	45.3	- 3.0	53.9	- 3.0	-		-		-		-		-		-		-		-	
TWIN FALLS 3 SE	26.4	- 1.2	34.2	.7	39.3	.7	45.8	- 1.8	54.7	- 1.5	68.4	5.5	71.3	- .6	67.5	- 1.8	60.8	.4	49.4	- .5	39.5	1.0	30.6	- .2	49.0	.1
TWIN FALLS WSO	24.9		33.6		38.2		45.3		53.4		66.2		68.9		65.8		59.5		48.5		38.5		30.2		47.8	
DIVISION	22.6	- 3.2	30.3	- 1.3	38.8	1.2	45.8	- 1.2	53.1	- 2.6	67.3	4.5	70.8	- 1.3	67.4	- 2.4	60.7	.2	49.5	- .4	38.4	.7	28.5	- .9	47.8	- .5
• • • NORTHEASTERN VALLEYS 08																										
CHALLIS	17.5	- 2.1	28.0	1.3	32.6	- 1.1	44.9	.6	49.5	- 3.4	65.9	6.3	69.3	1.1	63.7	- 2.6	58.1	.4	46.2	- .8	32.1	- 1.3	22.0M	- .9	44.2M	- .2
CHILLY BARTON FLAT	16.6	3.3	22.8	3.9	31.6	5.6	40.3	2.5	46.5	- .4	60.8	7.3	64.4	3.7	60.8	2.4	55.5	5.1	44.9	4.0	30.9	3.1	19.1	2.1	41.2	3.6
GIBBONSVILLE	14.7		25.8M		32.0		41.5		44.7		-		-		M		M		43.3		30.7		19.7		-	
LEADORE 2	15.0M		24.5M		30.0M		41.1		46.5M		59.9M		62.4M		57.9M		51.4M		43.0		30.7M		18.8M		40.1M	
MACKAY RANGER STATION	16.5	- .6	23.7	1.2	32.1	3.0	41.7	.6	48.3	- 1.7	64.6M	7.3	67.3	1.2	63.4	- .7	M		46.8	1.0	32.6	1.6	21.4	1.3	-	
MACKAY 4 NW	15.8		22.3		30.0		40.7M		48.2		63.0		66.6		61.9		56.9		46.8		31.6		20.5		42.0M	
MAY	18.3	.5	30.3	5.1	35.9	3.5	44.9	2.4	48.6	- 2.5	62.4	5.1	65.9	.7	62.7	- 1.3	55.8	.6	45.9	.6	34.3	2.8	21.5	.3	43.9	1.5
SALMON 1 N	19.6	.8	33.7	6.7	37.6	2.7	47.4	2.2	51.5	- 2.2	67.4	7.3	71.2	3.2	65.7	- .1	59.5	3.1	47.0	1.5	36.1	3.4	24.5	2.0	46.8	2.6
DIVISION	16.8	- .4	26.4	2.4	32.7	1.7	42.8	.8	48.0	- 2.8	63.4	6.0	66.7	1.2	62.3	- 1.3	56.2	1.2	45.5	.7	32.4	1.2	20.9	.1	42.8	.9
• • • UPPER SNAKE RIVER PLAINS 09																										
ABERDEEN EXP STATION	17.9	- 3.4	26.9	- .7	34.9	.3	42.5	- 2.1	52.1	- 1.4	64.5	4.0	69.0	- .1	64.7	- 2.3	56.4	- 1.1	46.5	- .2	34.6	.1	23.2M	- 2.4	44.4M	- .8
AMERICAN FALLS 1 SW	22.9	- 1.2	31.0	1.2	38.7	2.7	46.6	.8	54.0	- .4	67.2	5.7	71.8	1.2	67.7	- 1.4	59.5	- .4	47.3	- 1.7	37.7	1.2	26.3	- 1.9	47.6	.5
ARCO 3 SW	14.8M		25.9		35.9M		43.3		51.6		65.0		69.2		64.9		59.2M		47.5M		32.3		M		-	
ASHTON	18.1	.2	21.5	- 1.1	30.5	3.2	41.7	1.0	48.7	- 2.3	61.5	4.4	66.3	2.6	61.1	- .7	55.3	1.4	46.2	1.8	33.3	2.8	19.1	- 2.1	41.9	.9
BLACKFOOT 2 SSW	20.7	- 2.7	29.4	- .1	37.9M	1.7	45.8	- 1.0	53.6	- 2.1	66.1	3.5	69.8	- 1.6	65.1	- 4.1	57.8	- 1.7	47.7	- 1.6	36.8	1.1	24.0	- 2.7	46.2M	- 1.0
CRATERS OF THE MOON NM	17.3M		23.3		31.4		41.7		48.8		64.1M		67.7		63.7M		58.0M		46.5M		32.0		20.7		42.9M	
DUBOIS EXP STATION	16.4	- 1.6	21.3	- 1.2	29.0	1.1	42.2	.7	50.2	- 1.3	65.2	6.7	70.2	1.4	65.1	- 1.9	59.3	2.0	47.8	1.9	32.5	1.5	19.4	- 2.3	43.2	.6
FORT HALL INDIAN AGNCY	21.7M	- 1.7	29.8	.0	38.7	3.1	44.7M	- .7	53.5M	- 1.0	66.8	5.3	70.2	- .2	65.3M	- 3.1	58.2	- 1.0	48.5M	.1	36.6M	1.0	23.6	- 3.2	46.5M	- .1
HAMER 4 NW	15.8		21.9		33.5		43.6		49.8M		64.2M		68.8M		63.4M		55.2		45.9		32.5M		18.6		42.8M	
HOWE	20.0		26.6		36.2		45.7M		53.0M		-		-		M		59.0M		M		33.9M		M		-	
IDAHO FALLS 2 ESE	20.3		26.4		36.9M		45.1M		52.9M		65.8		70.8		M		57.4		47.6M		35.5		21.9		-	
IDAHO FALLS FAA AP	17.9	- 1.0	21.7	- 3.4	35.6	3.1	43.5	- .4	51.2	- 2.0	65.2	5.2	70.3	1.4	64.8	- 2.0	57.5	.2	46.7	.4	34.6	1.7	18.9	- 4.1	44.0	- .1
IDAHO FALLS 46 W	16.9	.5	23.4	1.6	34.7	5.3	42.6	.6	50.0	- 1.7	64.7	5.8	69.2	1.1	65.1	- .5	56.8	1.1	44.9	.9	32.6	2.7	19.6	.0	43.4	1.5
MALTA 2 E	24.0		32.6		40.6		46.2		53.4		66.2M		71.1		67.1		59.1		47.8		37.4		26.6		47.7M	
MASSACRE ROCKS ST PK	22.5		32.1M		38.8M		46.7M		52.7		67.4		72.2		67.6		59.5		48.9M		38.1		24.4M		47.6M	
POCATELLO WSO AP	22.5	- .7	29.8	.4	38.5	3.1	45.5	.2	53.3	- 1.1	66.6	4.8	71.4	- .1	66.8	- 2.7	59.4	.0	48.6	.2	37.1	1.4	24.7	- 2.2	47.0	.3
ST ANTHONY 1 WNW	17.6	- 1.1	20.1	- 3.6	30.5	.7	41.9	- .6	48.9M	- 3.4	61.6	3.1	65.8	.2	61.5	- 2.7	54.7	- 1.0	46.0	.1	M		18.6	- 4.1	-	
SUGAR	18.9	.6	22.8	- 1.2	34.2	3.9	43.9	.9	50.4	- 1.8	63.1	4.5	67.4	1.7	62.2	- 1.6	54.9	- .4	46.1	1.0	35.1	3.1	20.0	- 2.3	43.2	.7
DIVISION	19.2	- .5	25.9	.5	35.4	3.4	44.1	.5	51.6	- 1.4	65.0	5.2	69.5	1.0	64.8	- 1.6	57.6	.5	47.1	.6	34.9	2.0	21.9	- 1.6	44.8	.8
• • • EASTERN HIGHLANDS 10																										
ARBON 2 NW	19.9		22.7		35.1		43.6		51.8		66.5		69.1		64.7		57.9		47.9		35.7		23.9		44.7	
CONDA	16.5	- 1.7	16.2	- 5.5	29.3	3.2	37.2M	- 1.0	47.4	- .8	60.2	5.5	65.9	2.2	60.6	- 1.7	53.5	- .1	43.9M	.5	31.1M	1.1	18.2M	- 3.2	40.0M	- .1
DRIGGS	18.9	1.5	21.2	- .7	30.2	3.5	40.7	2.0	47.8	- .3	60.2	5.1	65.8	1.7	60.0	- 2.4	53.7	.0	44.5	.8	33.0	3.5	17.6	- 3.3	41.1	.9
GRACE	19.6	.1	20.9	- 2.6	34.5	5.2	42.3	1.2	51.1M	.6	61.3	4.4	66.7	1.3	63.2	- .8	56.8	1.2	46.8	1.5	35.0	2.9	20.8	- 2.2	43.3M	1.1
HENRY	M		18.4M		M		37.3		47.3		57.9		M		56.5		M		M		M		M		-	
IDAHO FALLS 16 SE	18.0		21.9		31.0		39.0		46.7		60.1		65.8		59.8		52.8		45.0		32.6		19.9		41.1	
ISLAND PARK DAM	14.3	1.0	17.4	- .1	24.9	3.2	34.5	.2	42.8	- 2.4	58.0	5.5	63.1	2.5	58.5	- .6	52.6	2.3	43.8	3.5	28.8	2.5	14.8	- 1.9	37.8	1.3
KILGORE	13.0		17.1		24.8		34.5		44.0		55.6		60.6		56.8		51.3		42.0		28.5		13.6		36.8	
LIFTON PUMPING STATION	16.7	- 1.0	14.3	- 5.5	32.5	6.8	40.1	.6	50.9	.1	63.4	5.4	66.6	.1	61.5	- 2.5	53.3	- 1.4	44.3	.5	32.5	1.3	21.1	- 1.1	41.4	.2
MALAD	21.4	- 1.9	24.3	- 4.0	37.8M	2.6	44.6	- 1.1	54.5	- .1	66.2	4.8	71.9	1.1	67.2	- 2.0	60.9	.9	50.2	1.1	37.7	2.0	25.1	- 1.7	46.8M	.1
MALAD CITY	18.5		22.0		38.4		43.7		52.9		64.3		69.5		64.7		57.7		48.4		36.2		24.3		45.1	
MONTPELIER RANGER STA	16.4	- 1.6	15.3M	- 5.8	32.2	5.4	39.0M	- .7	49.3	- .7	61.3	4.5	66.8	.7	61.0M	- 3.0	53.4M	- 1.4	43.8M	- .1	32.0M	1.4	20.0	- 1.5	40.9M	- .2
OAKLEY	24.9	- 3.2	32.3	- 1.0	39.3	1.4	45.0	- 1.3	52.6	- 1.8	66.9	5.6	69.6	- 1.3	66.4	- 2.7	60.1	- .2	49.7	- 1.0	39.0	.2	29.6	- 1.5	48.0	- .5
PALISADES DAM	22.2		22.2		34.5		42.4		50.9		64.1		70.3		63.8		58.3		48.7		36.2		23.1		44.7	
PRESTON 3 NE	19.1M	- 2.8	20.8M	- 6.4	M		M		-		-		-		-		-		-		-		-		-	
PRESTON SUGAR FACTORY	-		-		-		-		-		64.4M		70.0		64.7		57.1		47.1		35.7		21.9		-	
STREEVER	19.1M	- 4.0	M		38.3M	4.4	M		51.2M	- .9	67.1M	7.8	69.5M	- .5	66.1M	- 1.7	60.6M	2.1	47.9M	.5	36.1M	1.8	25.9M	- .3	-	
SWAN VALLEY	19.6		19.7		33.6		40.7		47.7		60.2		66.3		60.7		53.3		44.7		32.9		17.9		41.4	
TETONIA EXP STATION	-		20.3		30.5		39.5		47.0		60.6		65.0		60.3		53.0		43.8		30.8		16.7		-	
DIVISION	18.6	- 1.0	20.4	- 3.6	32.9	3.4	40.3	- .7	49.2	- 1.3	62.0	4.8	67.2	1.1	62.0	- 2.4	55.7	.2	46.0	.8	33.3	1.9	20.8	- 2.3	42.4	.1

See Reference Notes Following Station Index

TOTAL PRECIPITATION AND DEPARTURES FROM NORMAL

TABLE 2

IDAHO
.974

STATION	JANUARY		FEBRUARY		MARCH		APRIL		MAY		JUNE		JULY		AUGUST		SEPTEMBER		OCTOBER		NOVEMBER		DECEMBER		ANNUAL	
	PRE	FROM NORM	PRE	FROM NORM	PRE	FROM NORM	PRE	FROM NORM	PRE	FROM NORM	PRE	FROM NORM	PRE	FROM NORM	PRE	FROM NORM	PRE	FROM NORM	PRE	FROM NORM	PRE	FROM NORM	PRE	FROM NORM	PRE	FROM NORM
* * * PANHANDLE 01																										
BAYVIEW MODEL BASIN	E 5.81		E 2.88		3.44		2.16		2.85		.80		1.53		.33		.31		.07		5.21		E 2.11		E 27.30	
BONNERS FERRY 1 SW	4.70	3.30	2.86	.73	1.78	.06	1.34-	.22	1.05-	.62	.55-	1.30	.49	.89	.68-	.36	.30-	1.20	.04-	2.35	5.51	3.08	4.46	1.97	27.66	3.12
CABINET GORGE	9.74		4.0[illegible]		4.39		2.24		1.33		.48		.16		.45		.52		.67		6.86		4.95		36.16	
COEUR D'ALENE 1 E	7.54	3.90	2.64	.42	3.24	1.11	1.76	.39	1.82-	.33	.76-	1.27	.56	.89	.75-	.22	.54-	.72	.06-	2.32	3.59	.32	3.21-	.23	27.67	1.64
PORTHILL	E 4.84	2.44	2.46	.89	2.[illegible]	.93	1.51	.31	1.44-	.37	1.50-	.61	1.97	1.15	1.64	.46	.50-	.88	.04-	1.97	5.20	2.70	2.63	.18E	26.06	5.19
PRIEST RIVER EXP STA	8.26	3.87	3.46	.88	3.58	.75	1.98-	.10	3.49	.95	.73-	1.98	2.19	1.25	.86-	.30	.98-	.48	.18-	3.64	7.81	3.64	5.06	.50	39.04	5.74
SAINT MARIES	E 8.60	4.40	3.70	.73	3.49	.81	2.84	.71	2.05-	.18	1.57-	.74	.98	.27	.94-	.27	.52-	.95	.03-	2.58	3.89	.15	3.74-	.21E	32.32	2.34
SANDPOINT EXP STATION	8.28	3.76	4.08	.85	4.29	1.55	2.62	.53	2.07-	.23	.84-	1.60	1.83	1.10	.54-	.63	.49-	1.38	T -	3.32	7.91	3.64	4.48-	.04	37.38	4.23
TENSED	7.41		2.43		3.30		2.53		1.86		1.74		.84		.64		.28		.07		E 3.10		3.47		E 27.87	
DIVISION	7.46	3.75	3.25	.68	3.31	1.04	2.07	.31	2.00-	.12	1.00-	1.23	.93	.76	.78-	.30	.50-	1.06	.06-	2.47	5.54	1.97	3.78	.07	31.28	3.18
* * * NORTH CENTRAL PRAIRIES 02																										
COTTONWOOD	1.48		.79		1.52		2.05		1.53		.78		1.22		.35		.10		.28		.85		1.21		12.16	
GRANGEVILLE	2.06	.5[illegible]	.47-	.81	1.84-	.09	2.46-	.36	1.82-	1.59	1.47-	1.73	1.15	.33	.28-	.80	.25-	1.53	.99-	1.10	1.32-	.62	.98-	.61	15.09-	8.40
MOSCOW-UNIV OF IDAHO	6.70	3.78	2.92	.80	3.15	1.32	2.19	.37	1.66-	.16	2.30	.51	1.18	.6[illegible]	.06-	.64	.25-	1.01	.05-	1.90	2.48-	.40	2.98-	.04	25.92	3.30
NEZPERCE	2.06	.32	1.33-	.04	1.79	.14	2.36	.02	1.64-	1.24	1.00-	1.80	.84-	.05	.08-	.97	.29-	1.25	.28-	1.73	1.62-	1.02	1.36-	.53	14.05-	8.15
POTLATCH 3 NNE	4.91	2.79	3.36	1.07	2.30	.28	3.34	1.46	1.76-	.21	1.31-	.88	.99	.31	.28-	.44	.6-	1.20	.10-	2.02	2.13-	.75	2.93-	.31	24.59	.10
WINCHESTER 1 SW	3.09		E 2.11		2.91		3.11		2.08		2.19		.85		.22		.25		.30		1.26		1.28		E 19.45	
DIVISION	3.55	1.35	1.83	.18	2.25	.43	2.59	.41	1.75-	.88	1.51-	1.08	1.04	.7[illegible]	.18-	.77	.22-	1.28	.33-	1.73	1.51-	.40	1.79-	.48	18.55-	4.38
* * * NORTH CENTRAL CANYONS 03																										
DWORSHAK FISH HATCHERY	3.86		2.82		3.16		2.30		1.39		1.86		1.04		.08		.27		.03		1.66		3.05		21.52	
FENN RANGER STATION	6.62	2.42	3.36	.10	5.86	2.42	4.48	.83	2.91-	.48	3.05-	.09	1.25	.50	1.01-	.21	.53-	1.69	.52-	2.56	3.33-	.91	5.27	.99	38.19	1.32
KAMIAH	2.52		1.49		2.74		2.95		1.83		.95		.75		.18		.21		.29		1.44		1.83		17.18	
KOOSKIA	2.27	.29	1.00-	.60	2.30	.22	3.17	.14	1.93-	1.25	1.37-	1.73	.86-	.05	.23-	.82	.22-	1.55	.25-	2.35	1.44-	.90	1.76-	.32	16.80-	8.92
LEWISTON WSO AP //R	1.34	.07	1.64	.79	.73-	.23	1.66	.53	.76-	.82	.50-	1.33	.40-	.13	.01-	.59	.10-	.76	.06-	1.52	.55-	.70	.77-	.50	8.52-	4.69
ORofino	3.81	.85	3.42	1.13	3.66	1.35	2.42	.08	1.36-	.91	1.90-	.42	.52-	.2[illegible]	.07-	.53	.32-	1.12	.06-	2.27	1.74-	1.38	3.47	.03	22.75-	3.31
RIGGINS	1.62	.34	.94-	.15	2.9[illegible]	1.39	2.05	.45	.79-	1.44	.67-	1.45	1.13	.55	.43-	.31	.03-	1.[illegible]3	.15-	1.38	.45-	1.10	1.72	.28	12.83-	3.85
DIVISION	3.25	1.03	2.20	.47	3.10	1.12	2.48	.42	1.52-	.95	1.56-	.89	.87	.22	.31-	.58	.25-	1.19	.18-	1.87	1.53-	.87	2.67	.28	20.12-	2.81
* * * CENTRAL MOUNTAINS 04																										
ANDERSON DAM	3.61	.42	1.64-	.74	3.52	1.78	1.30	.01	.31-	1.01	.57-	.79	.09-	.16	.20-	.22	.00-	.69	.92-	.28	1.51-	1.19	3.37	.02	17.04-	2.85
ARROWROCK DAM	1.86-	1.20	2.01-	.36	2.66	.88	.78-	.69	.09-	1.37	.57-	.73	.57	.39	.33	.00	T -	.54	1.08-	.21	2.02-	.69	3.22	.21	15.19-	4.31
ATLANTA	E 4.70		E 2.29		E 6.25		.62		.05		1.75		T		..69		T		1.20		E 1.78		4.00		E 24.33	
AVERY R. S. NO 2	9.80	5.51	5.08	1.94	5.17	2.26	4.60	2.01	2.68	.08	1.85-	.87	.79-	.29	.40-	.88	.99-	.91	.06-	3.12	4.21	.14	3.93-	.14	39.56	5.70
BROWNLEE DAM	1.58		1.14		2.29		1.16		.14		.73		.80		.47		.00		.09		.70		E 2.38		E 11.48	
CASCADE 1 NW	5.39	2.33	1.43-	.77	4.67	2.85	1.10-	.39	.43-	1.55	.85-	1.08	.90	.53	.84	.22	.00-	.95	.82-	1.38	1.40-	1.39	1.94-	1.18	19.77-	2.46
CENTERVILLE ARBAUGH RH	5.38	1.13E	2.46-	.78	4.93	2.30	1.10-	.86	.57-	1.62	.92-	.98	.61	.29	.79	.04	T -	.87	1.37-	.68	2.18-	1.47	3.73-	.71E	24.04-	4.31
CLARKIA RANGER STATION	10.17		4.25		3.87		3.01		1.73		2.03		2.22		.85		.35		.04		4.64		E 5.91		E 39.07	
COBALT	E 1.89		.83		2.89		.59		1.63		.43		.74		1.45		.18		.75		.87		1.17		E 13.42	
DEADWOOD DAM	9.51	4.40	2.70-	.97	8.65	3.71	1.42-	.59	.33-	1.94	1.09-	.97	1.08	.66	1.15	.40	T -	1.04	1.26-	1.20	-		-		-	
DIXIE	6.00		4.16		6.67		2.08		1.28		2.06		1.51		1.64		.26		.56		1.79		4.63		32.64	
ELK CITY	3.52		1.18		2.83		3.76		2.00		3.26		3.55		1.66		.43		.95		E 1.12		5.41		E 29.77	
ELK RIVER 1 S	E 6.41		6.32		5.00		2.57		2.10		1.81		.48		.37		.48		.61		E 3.78		5.39		E 34.72	
FAIRFIELD RANGER STA	2.79		.99		2.21		.30		T		.02		.25		.23		.00		F 1.82		.55		E 1.46		E 10.42	
GARDEN VALLEY RS	5.73	2.02	1.57-	1.10	5.24	3.17	.91-	.83	.13-	1.64	.63-	1.04	1.06	.75	.63	.05	.00-	.66	1.02-	.78	1.77-	1.37	3.50-	.33	22.19-	1.76
GRANGEVILLE 11 SE	1.75		1.00		2.87		3.06		2.60		2.26		1.64		.66		.36		.55		1.31		2.24		20.30	
GROUSE	1.73	.46	.97	.19	2.99	2.37	.61-	.92	.18-	1.31	.10-	1.49	.14-	.47	.86-	.11	.12-	.57	1.45	.82	.70-	.31	1.37	.14	10.62-	1.29
HAILEY RANGER STATION	2.80	.16	.79-	1.01	2.84	1.67	.23-	.84	.07-	1.37	.00-	1.57	.34-	.02	.26-	.38	T -	.60	1.46	.6[illegible]E	.38	1.30	1.98-	.59E	11.17-	2.64
HEADQUARTERS	9.98		5.33		5.55		3.79		2.55		2.09		1.07		1.00		.53		.12		.85		E 5.39		E 42.25	
HILL CITY	E 2.62	.11	1.55-	.12	2.43	1.24	.42-	.39	.00-	1.30	.15-	1.12	T -	.19	.15-	.30	.00-	.52	1.63	.71E	.60-	1.42	2.20-	.24E	11.95-	3.54
IDAHO CITY	4.53	.63	2.11-	.83	4.9[illegible]	2.48	1.41-	.44	.32-	1.62	.63-	1.09	.71	.52	.61	.54	.00-	.70	1.71	.0[illegible]	1.97-	1.08	3.37-	.36	22.28-	2.27
KETCHUM R S	3.71		.97		3.54		.90		T		.00		.37		.23		.00		1.32		.99		E 2.19		E 14.28	
LOWMAN 3 E NO 2	-		-		-	E	1.31-	.70	.82-	1.28	1.16-	.71	.54	.18	.87	.29	.08-	.85	1.11-	.96E	1.60-	1.81E	2.95-	.97	-	
MC CALL	4.24	2.20E	3.20	.39	5.07	2.94	2.15	.11	.76-	1.71	1.19-	1.20	1.05	.5[illegible]	.76-	.30	.11-	1.32	.36-	1.98	2.46-	.72	4.49	.80E	27.84-	.34
MIDDLE FORK LODGE	4.7[illegible]		1.42		4.18		.43		.89		.30		.44		1.02		.36		E .82		E 1.50		1.5[illegible]		E 17.58	
NEW MEADOWS RANGER STA	4.93	3.06E	2.82	.39	4.82	2.66	1.35-	.64	.16-	2.01	.70-	1.49	.85	1.35	.46-	.23E	.08-	1.19	.11-	2.16	1.90-	1.20	3.04-	.72E	24.22-	1.98
NORTH STAR RANCH	3.34		2.37		4.02		2.2[illegible]		1.29		2.22		1.42		1.98		.40		.64		1.26		2.4[illegible]		23.10	
PIERCE 2	7.14	1.5[illegible]	5.71	1.44	5.51	1.33	4.10	.30	2.47-	1.34	1.93-	1.54	.63-	.40E	.69-	.45E	.67-	1.67	.05-	3.60	3.51-	1.49E	6.75	1.14E	38.96-	4.61
POWELL	9.46		4.42		6.61		1.9[illegible]		2.27		2.20		1.71		.12		1.12		.53		3.03		5.17		40.34	
SHOUP	1.59		.71		2.52		.57		.79		1.20		.82		.75		.06		.56		.88		1.44		12.91	
STANLEY	-		-		-		-		-		-		-		-		-		-		-		-		-	
TAYLOR RANCH	-		-		-		-		-		-		-		-		.25		.46		.63		-		-	
WALLACE WOODLAND PARK	4.56	9.91	5.15	2.71	5.3[illegible]	2.12	3.5[illegible]	.87	2.68	.10	1.53-	1.30	.72-	.35	.25-	.98	.83-	1.29	.23-	3.39	6.42	1.82	4.14-	.70	46.34	9.42
WARREN	7.48		E 3.45		5.97		1.68		1.22		1.60		.68		3.46		.16		.52		1.92		4.26		E 32.35	
YELLOW PINE 7 S	8.18		3.06		5.71		1.98		1.14		.98		1.15		.97		.31		.57		1.97		3.04		28.76	
DIVISION	5.48	1.65	2.63-	.23	4.41	1.93	1.78-	.32	1.02-	1.20	1.22-	1.[illegible]3	.92	.89	.91	.08	.23-	1.12	.75-	1.60	2.00-	1.36	3.35-	.46	24.65-	3.42
* * * SOUTHWESTERN VALLEYS 05																										
BOISE 7 N	2.27		1.46		3.01		1.17		.25		.75		.91		.43		T		1.83		1.05		2.82		15.56	
BOISE LUCKY PEAK DAM	1.02		.65		1.10		.95		.21		.60		.48		.22		.1[illegible]		.68		1.49		3.05		11.49	
BOISE WSO AP /R	1.35-	.22	.66-	.50	1.50	.49	.67-	.[illegible]	.10-	1.22	.60-	.46	.53	.38	.22-	.08	T -	.41	1.45	.45	.67-	.65	1.71	.35	9.46-	2.04
BRUNEAU	.90		.18		1.77		.26		.15		.27		T		.00		.00		1.48		.35		.99		6.36	
CALDWELL	1.26-	.12	.47-	.67	.89	.00	.41-	.50	.21-	.91E	.43-	.58	.81	.46	.08-	.18	.00-	.46	1.65	.24	.42-	.86	1.44	.08E	7.47-	3.30
CAMBRIDGE	3.78	.62	1.79-	.53	3.33	1.65	.95-	.33	.27-	1.38	.26-	1.39	.87	.44	.03-	.39	.06-	.69	.60-	.93	1.29-	1.40	2.92-	.19	16.09-	4.29
COLDWATER	5.34	1.02	2.78-	.15	4.56	2.29	2.46	.23	.20-	1.09	.58-	1.41	.19	.88	.53-	.55	.0[illegible]	.97	.86-	1.26	2.12-	1.45	3.53-	.44	24.21-	2.90
DEER FLAT DAM	1.27-	.[illegible]9	.56-	.37	1.12	.27	.38-	.67	.44-	.68	.25-	.69	.87	.74	.15-	.28	.0[illegible]	.39	1.1[illegible]	.36	.35-	.79	1.26	.09	7.43-	2.30
EMMETT 2 E	.70-	1.09	.47-	.49	1.44	.37	.54-	.57	.20-	1.41E	.47-	.77	.72	.42	.15-	.14	.0[illegible]	.59	1.3[illegible]	.36	.77-	.79	2.37	.62E	8.68-	4.58
GLENNS FERRY	.46	.04	.[illegible]4	.37	1.[illegible]	.31	.38-	.40	.0-	.92	.13-	.72	.50-	.2[illegible]	.15-	.2[illegible]	.0[illegible]	.33	.2[illegible]	.69	.38-	.93	1.54	.26	7.05-	2.60
GRAND VIEW 2 W	.37-	.38E	.09-	.47	2.17	1.43	.2[illegible]	.43	.15-	.86	.26-	.72	.18	.[illegible]	.07-	.14	.0[illegible]	.3[illegible]	.1[illegible]	.48	.26-	.54	.91	.19E	5.78-	1.48
KUNA 2 NNE	1.08-	.09	.51-	.33	1.21	.14	.48-	.49	.17-	.20	.44-	.56	.53	.3[illegible]	.07-	.20	.0[illegible]	.41	1.23	.48	.17-	1.02	1.37	.33	7.06-	2.98
MOUNTAIN HOME	1.26	.03	.56-	.28	2.4[illegible]	1.09	.92	.05	.13-	.85	.26-	.83	.04-	.9[illegible]	.18-	.18	.0[illegible]	.29	1.9[illegible]	1.18	.88-	.25	3.03	1.88	11.24	1.04
OLA 4 S	2.78		1.48		3.65		1.13		.22		.4[illegible]		1.19		.46		.0[illegible]		.92		1.70		2.99		18.99	
PARMA EXPERIMENT STA	1.36-	.76	.81-	.19	1.29	.48	.34-	.51	.30-	.84	.29-	.73	.98	.83	.03-	.42	.0[illegible]	.47	1.02	.16	.70-	.54	1.32	.01	8.50-	2.28
PAYETTE	1.23-	.33	.56-	.59	1.10	.23	.37-	.52	.06-	1.05	.18-	.81	.47	.[illegible]	.02-	.39	.0[illegible]	.45	.86-	.65	.90-	.42	2.05	.63	7.94-	3.21
SWAN FALLS POWER HOUSE	.63-	.25	.22-	.33	1.34	.73	.10-	.63	.18-	.91	.45-	.62	.35	.0[illegible]	.28-	.23	.0[illegible]	.35	1.34	.85	.37-	.48	.90	.21	5.94-	1.79
WEISER 2 SE	1.25-	.48	.85-	.39	.94	.14	.23-	.63	.52-	1.07	.22-	.59	.79	.58	.14-	.2[illegible]	.0[illegible]	.44	.31-	.54	.60-	.83	2.74	1.12	8.09-	3.34
DIVISION	.61-	.08	.79-	.47	1.86	.80	.67-	.35	.28-	1.10	.39-	.79	.82	.47	.16-	.1[illegible]	.0[illegible]	.47	1.16	.25	.80-	.73	2.05	.44	10.29-	2.22

See Reference Notes Following Station Index

TOTAL PRECIPITATION AND DEPARTURES FROM NORMAL

TABLE 1

STATION	JANUARY PRECIP	JANUARY DEPARTURE	FEBRUARY PRECIP	FEBRUARY DEPARTURE	MARCH PRECIP	MARCH DEPARTURE	APRIL PRECIP	APRIL DEPARTURE	MAY PRECIP	MAY DEPARTURE	JUNE PRECIP	JUNE DEPARTURE
* * * SOUTHEASTERN HIGHLANDS 06												
MOUNTAIN HOME	.52-	.51	.28-	.45	1.86	.91	.70-	.42	.14-	1.33	.20-	1.24
REYNOLDS	1.14		.49		2.28		.28		.16		.32	
THREE CREEK	E .98-	.05	.60-	.28	1.51	.38	.92-	.51	.19-	1.96	.18-	1.75
DIVISION	.88-	.22	.46-	.31	1.88	.91	.63-	.54	.15-	1.50	.23-	1.34
* * * CENTRAL PLAINS 07												
BLISS	1.61	.40	1.12	.28	1.34	.57	.73	.05	.12-	.82	.12-	.81
BURLEY FAA AP	1.71	.62	.52-	.28	1.77	.99	.79-	.14	.07-	1.12	.24-	.78
CASTLEFORD 2 N	E 2.02		.65		2.20		.67		.10		.00	
HAZELTON	1.41	.19	.74-	.14	1.57	.77	.89	.04	.05-	1.12	.18-	.87
JEROME	1.35	.13	.62-	.34	1.94	1.06	.84	.07	.03-	.90	.16-	.80
MAGIC LAKE RESORT	.90		.30		E 2.24		E .35		E .08		E .01	
MINIDOKA 10 WNW	.77		.75		1.93		.58		.16		.21	
MINIDOKA DAM	.98		.48		1.74		.62		.13		.14	
PAUL 1 ENE	1.39	.34	.38-	.41	1.82	1.09	.48-	.34	.04-	1.13	.13-	.98
PICABO	E 2.14		.58		2.32		.31		.11		.00	
RICHFIELD	1.77	.12	1.07-	.03	2.19	1.32	.44-	.25	.12-	.84	T -	.93
SHOSHONE 1 WNW	E 1.63	.09	.96-	.14	1.54	.65	.45-	.22	T -	.93	T -	.91
TWIN FALLS 2 NNE	.70-	.32	.73	.04E	1.65	.89	.63-	.20	.14-	.91	-	
TWIN FALLS 3 SE	.52-	.45	.71-	.02	1.99	1.18	.80-	.05	.11-	1.03	.20-	.84
TWIN FALLS WSO	.75		.77		1.91		.70		.15		.25	
DIVISION	1.31	.11	.69-	.10	1.88	1.07	.62-	.17	.09-	.96	.12-	.91
* * * NORTHEASTERN VALLEYS 08												
CHALLIS	.57	.02	.12-	.24	1.64	1.31	T -	.53	.31-	.89	.99-	.40
CHILLY BARTON FLAT	.08-	.42	.03-	.32	.58	.16	.40-	.21	.08-	1.17	.03-	1.52
GIBBONSVILLE	E 1.50		1.00		1.44		T		.40		.10	
LEADORE 2	T		.19		.75		.20		1.52		.20	
MACKAY RANGER STATION	.62-	.37	.47-	.12	1.84	1.41	T -	.64	T -	1.17	T -	1.46
MACKAY 4 NW	E .30		E .32		1.64		.10		.10		.05	
MAY	.11-	.34	.00-	.30	.64	.37	.02-	.51	.22-	1.08	.21-	1.41
SALMON 1 N	.86	.25	.23-	.29	1.41	.99	.10-	.56	.66-	.82	.29-	1.35
DIVISION	.51-	.21	.30-	.17	1.24	.85	.11-	.51	.42-	.92	.23-	1.34
* * * UPPER SNAKE RIVER PLAINS 09												
ABERDEEN EXP STATION	.57-	.20	.66	.12	1.65	1.02	.32-	.43	.85-	.37	.10-	1.01
AMERICAN FALLS 1 SW	1.12	.13	.78	.08	1.32	.47	.87-	.12	.97-	.50	.08-	1.17
ARCO 3 SW	.72		.35		E 1.36		.16		.36		T	
ASHTON	2.29	.44	1.13-	.67	2.83	1.53	.92-	.30	.73-	1.14	.76-	1.45
BLACKFOOT 2 SSW	1.23	.27	.63-	.17	1.60	.78	.41-	.58	.63-	.68	.25-	1.25
CRATERS OF THE MOON NM	1.54		.35		1.95		.10		.14		.05	
DUBOIS EXP STATION	.38-	.44	.16-	.62	1.93	1.28	.17-	.69	.45-	1.29	.03-	2.20
FORT HALL INDIAN AGNCY	E .65-	.15	1.06	.39	1.17	.42E	.82-	.13	.66-	.74	.20-	1.37
HOMER 4 NW	.35		.12		1.56		.34		.81		.52	
MENO	.39-	.38	.21-	.34	1.38	.96	.06-	.62	.30-	.85E	.34-	1.14 F
IDAHO FALLS 2 ESE	E .82		E .40		E 1.33		E .63		1.50		.99	
IDAHO FALLS FAA AP	E .90	.24E	.41-	.22	1.65	1.11E	.69	.00	1.17	.02	.26-	1.18
IDAHO FALLS 46 W	.66-	.09	.36-	.28	1.44	.94	.35-	.33	.72-	.56	.49-	.96
MALTA 2 E	1.31		.28		.78		.70		.00		.37	
MASSACRE ROCKS ST PK	1.06		.78		1.65		.82		.69		.10	
POCATELLO WSO AP //R	1.55	.50	.66-	.14	1.66	.72	1.40	.34	1.28-	.01	.02-	1.26
ST ANTHONY 1 WNW	1.03-	.38E	.74-	.49E	1.42	.36	.43-	.71	.44-	1.21	.41-	1.40
SUGAR	.57-	.37	.21-	.84	.95	.12	.41-	.52	.57-	.91	.31-	1.53
DIVISION	.95-	.06	.52-	.32	1.54	.79	.53-	.34	.68-	.73	.29-	1.29
* * * EASTERN HIGHLANDS 10												
ARBON 2 NW	2.36		.97		1.89		.85		.81		.42	
CONDA	1.53-	.30	1.20-	.27	2.19	.81	1.06-	.60	1.68-	.42	.40-	1.70
DRIGGS	1.69	.31	1.00-	.12E	2.09	1.10	1.77	.68	.94-	.93	1.00-	1.46
GRACE	.86-	.31	.75-	.38	1.52	.45	1.11-	.24	1.23-	.60	.63-	1.41
HENRY	E .30		.78		1.92		.67		1.17		.39	
IDAHO FALLS 16 SE	1.31		.51		2.39		1.14		.79		.42	
ISLAND PARK DAM	4.70	.53	2.79-	.41	8.40	5.76	1.41-	.55	.79-	1.92	.69-	2.54
KITTSON	1.75		F 1.08		3.60		.25		.30		.57	
LITTON PUMPING STATION	.92	.29	.46-	.15	.59-	.11	1.13	.13	.71-	.46	.15-	1.14
MALAD	2.36	.93	.85-	.38	.90-	.14	1.56	.38	.63-	.89	.15-	1.48
MALAD CITY	1.79		.87		.76		1.46		.56		.23	
MONTPELIER RANGER STA	1.12-	.15	.87-	.26	1.05-	.18	1.03-	.37	.56-	.93	.33-	1.46
OAKLEY	1.71	.13	.49-	.19	1.40	.51	.87-	.30	.18-	1.46	.21-	1.33
PALISADES DAM	1.87		.84		3.22		1.65		1.10		1.15	
PRESTON 3 NE	1.21-	.17E	1.37	.13E	.96		1.45-	.14	-		-	
PRESTON SUGAR FACTORY	-		-		-		-		-		.48	
STARKE 12 ESE	E 1.97		.15		E 2.16		E .64		.97		.95	
STREVELL	.31-	.15	.74	.06	.68-	.13	.10-	1.03	.02-	1.51	.72-	.90
SWAN VALLEY	1.65		.66		2.07		1.57		.79		.60	
TETONIA EXP STATION	E 1.52		.56		1.77		.92		1.02		1.12	
DIVISION	1.38	.10	.93-	.34	2.08	.90	1.11-	.18	.78-	1.03	.54-	1.50

STATION	JULY PRECIP	JULY DEPARTURE	AUGUST PRECIP	AUGUST DEPARTURE	SEPTEMBER PRECIP	SEPTEMBER DEPARTURE	OCTOBER PRECIP	OCTOBER DEPARTURE	NOVEMBER PRECIP	NOVEMBER DEPARTURE	DECEMBER PRECIP	DECEMBER DEPARTURE	ANNUAL PRECIP	ANNUAL DEPARTURE
* * * SOUTHEASTERN HIGHLANDS 06														
MOUNTAIN HOME	.62	.17	.32-	.21	.00-	.55	.61-	.10	.18-	.85	.74-	.39	6.17-	4.97
REYNOLDS	.28		.18		.00		1.80		.71		1.61		9.25	
THREE CREEK	.25-	.17	.85	.24	.00-	.68	2.34	1.32	.17-	.92	1.48	.32E	9.43-	4.06
DIVISION	.38-	.02	.45-	.09	.00-	.51	1.58	.66	.35-	.66	1.28	.14	8.27-	3.48
* * * CENTRAL PLAINS 07														
BLISS	.12	.00	T -	.24	.00-	.31	1.02	.52	.54-	.66	1.43	.10	8.15-	.92
BURLEY FAA AP	.08-	.11	.11-	.37	.00-	.48	1.33	.72	.43-	.57	1.24	.18	8.29-	1.44
CASTLEFORD 2 N	.21		.41		.00		1.37		.28		E 1.55		E 9.52	
HAZELTON	.05-	.17	.12-	.25	.00-	.48	.79	.11	.40-	.79	1.64	.44	7.84-	2.27
JEROME	.39	.22	.14-	.15	.00-	.49	1.06	.47	.48-	.67	1.25-	.12	8.26-	1.52
MAGIC LAKE RESORT	.20		-		T		E 1.17		-		-		-	
MINIDOKA 10 WNW	.09		.67		.00		1.04		.48		1.26		7.94	
MINIDOKA DAM	.08		.11		T		1.44		.46		1.16		7.34	
PAUL 1 ENE	.10-	.16	.20-	.24	.00-	.51	1.19	.48	.20-	.80	.88-	.23	6.81-	2.89
PICABO	.21		.08		.00		1.31		.41		1.28		E 8.75	
RICHFIELD	.13-	.07	.09-	.35	.00-	.45	1.18	.55	.50-	.77	1.31-	.31	8.80-	2.01
SHOSHONE 1 WNW	.28	.13	T -	.31	.00-	.48	1.03	.39	.54-	.70	.91-	.64E	7.34-	3.07
TWIN FALLS 2 NNE	-		-		-		-		-		-		-	
TWIN FALLS 3 SE	.45	.26	.10-	.28	.00-	.53	1.07	.39	.29-	.77	1.29	.18	7.53-	1.96
TWIN FALLS WSO	.27		.08		.00		1.19		.37		1.31		7.75	
DIVISION	.19-	.02	.16-	.21	.00-	.46	1.16	.53	.41-	.68	1.27	.03	7.90-	1.83
* * * NORTHEASTERN VALLEYS 08														
CHALLIS	.07-	.48	1.64	1.08	.05-	.59	.63	.23	.43	.05	.42-	.19	6.87-	.63
CHILLY BARTON FLAT	.54-	.33	1.05	.08	.03-	.63	.37-	.17	.45	.01	.25-	.22	3.89-	4.74
GIBBONSVILLE	E .69		E .58		T		.40		.15		1.74		E 8.00	
LEADORE 2	.40		1.21		.00		1.19		T		.55		6.21	
MACKAY RANGER STATION	.35-	.50	.65-	.24	T -	.70	.62	.05	.47-	.17	.63-	.26	5.65-	4.17
MACKAY 4 NW	.28		.88		.03		.58		.35		E .51		E 5.26	
MAY	.27-	.29	1.65	.91	.14-	.59	.36-	.13	.17-	.26	.67	.17	4.46-	3.46
SALMON 1 N	.33-	.38	.91	.17	.02-	.71	1.02	.43	.45-	.37	1.07	.38	7.35-	2.26
DIVISION	.37-	.46	1.07	.25	.03-	.70	.65	.09	.31-	.30	.73	.01	5.97-	3.41
* * * UPPER SNAKE RIVER PLAINS 09														
ABERDEEN EXP STATION	.07-	.19	.28-	.19	.08-	.47	1.88	1.26	.60-	.18	.96	.05	8.02-	.59
AMERICAN FALLS 1 SW	.01-	.38	.17-	.44	T -	.60	2.53	1.77	.65-	.34	.66-	.15	9.16-	1.25
ARCO 3 SW	.17		.63		.07	E	1.27		E .63		E 1.77		E 7.49	
ASHTON	.01-	.63	.79-	.25	T -	1.15	2.35	1.06	1.11-	.75	2.66	.62	15.58-	2.69
BLACKFOOT 2 SSW	.00-	.36	.84	.22	T -	.70	1.65	.93	1.17	.08	1.45	.43	9.86-	1.01
CRATERS OF THE MOON NM	.21		.53		.02		1.92		.86		1.78		9.45	
DUBOIS EXP STATION	.27-	.40	1.21	.33	.00-	.76	1.61	.91	.45-	.48	1.15	.24	7.81-	4.12
FORT HALL INDIAN AGNCY	.00-	.42E	.42-	.31	.00-	.75	1.79	.99	.85-	.14	1.36	.52E	8.98-	1.69
HOMER 4 NW	T		1.28		.00		1.41		.42		.98		7.79	
MENO	.07-	.39E	.84-	.04	.02-	.51	1.04	.62E	.19-	.42E	1.15	.37E	5.99-	2.74
IDAHO FALLS 2 ESE	.06		.86		.00		2.49		.54		E 1.62		E 11.24	
IDAHO FALLS FAA AP	.34-	.02	.80	.18	T -	.70	2.77	2.20	.40-	.35	1.32	.54E	10.71	1.82
IDAHO FALLS 46 W	.03-	.29	.71	.05	.01-	.61	1.34	.89	.42-	.20	1.19	.44	7.72-	1.00
MALTA 2 E	.30		.21		.00		2.05		.16		.51		6.67	
MASSACRE ROCKS ST PK	.04		.24		T		2.30		.69		1.24		9.61	
POCATELLO WSO AP //R	.14-	.22	.15-	.47	.07-	.54	1.99	1.24	.77-	.28	.93-	.06	10.62-	.18
ST ANTHONY 1 WNW	.00-	.62	1.00	.18	.00-	.88	1.90	.96	.58-	.76	1.79	.22E	9.74-	4.71
SUGAR	.00-	.55	.74-	.02	.00-	.91	2.04	1.26	.31-	.79	1.51	.28	7.62-	4.78
DIVISION	.10-	.34	.65-	.05	.02-	.69	1.91	1.20	.60-	.38	1.34	.29	9.13-	1.92
* * * EASTERN HIGHLANDS 10														
ARBON 2 NW	.34		.40		.07		2.41		.49		1.34		12.35	
CONDA	.82	.04	1.34	.29	.00-	1.35	2.33	1.05	1.90	.03E	.31-	1.59E	14.76-	4.01
DRIGGS	.23-	.55	1.00-	.20	.12-	1.10	2.41	1.20	.53-	.53	1.26-	.17E	14.04-	1.77
GRACE	.11-	.61	.41-	.54	T -	1.07	1.98	.98	.44-	.83E	1.67	.46E	10.71-	4.10
HENRY	.39		1.46		.00		1.96		1.61		E 2.36		E 13.01	
IDAHO FALLS 16 SE	.17		1.86		.16		1.73		.59		1.34		12.41	
ISLAND PARK DAM	.81-	.26	1.98	.43	.00-	1.61	2.16	.29	1.05-	1.97	3.68-	.13	28.46-	2.38
KITTSON	.49		.98		T		1.79		.62		2.78		E 14.21	
LITTON PUMPING STATION	2.33	1.81	.30-	.53	.06-	.81	2.21	1.38	.49-	.28	.18-	.52	9.53-	.39
MALAD	.36-	.30	.14-	.78	T -	.89	3.07	2.11	.23-	1.12	1.37-	.14	11.62-	2.70
MALAD CITY	1.27		.25		.00		3.03		.26		1.01		11.49	
MONTPELIER RANGER STA	1.42	.78	.18-	.79	.03-	1.01	2.17	1.07	.38-	.90	.96-	.34	10.10-	4.54
OAKLEY	.30-	.38	.04-	.82	.00-	.64	1.39	.69	.44-	.49	.58-	.35	6.91-	4.63
PALISADES DAM	.61		1.99		.19		2.39		.77		1.69		17.47	
PRESTON 3 NE	-		-		-		-		-		-		-	
PRESTON SUGAR FACTORY	.55		.97		.03		2.68		.85		2.02		-	
STARKE 12 ESE	.35		1.56		.00		1.92		.50		1.30		E 12.47	
STREVELL	1.40	.71	.91-	.14	.00-	.65	1.86	1.13	.18-	.65	.42-	.37	7.52-	3.63
SWAN VALLEY	.11		1.88		.09		2.06		.68		1.58		13.74	
TETONIA EXP STATION	.12		1.42		.09		2.84		.72		1.61		E 13.71	
DIVISION	.66-	.06	.97-	.09	.05-	1.02	2.25	1.16	.68-	.70	1.45-	.09	13.08-	2.85

See Reference Notes Following Station Index

Table 3

TEMPERATURE EXTREMES AND FREEZE DATA

1974

Station	Highest	Date	Lowest	Date	Last spring minimum of 16 or below Date	Temp.	20 or below Date	Temp.	24 or below Date	Temp.	28 or below Date	Temp.	32 or below Date	Temp.	First fall minimum of 32 or below Date	Temp.	28 or below Date	Temp.	24 or below Date	Temp.	20 or below Date	Temp.	16 or below Date	Temp.	Number of days between dates [illegible]	[illegible]	[illegible]	[illegible]	[illegible]
* * *																													
PANHANDLE 01																													
BAYVIEW MODEL BASIN	93	8- 6	- 9	1- 9	3-23 11		3-23 11		3-23 11		5- 3 28		5-17 29		9-13 29		10- 5 20		10- 5 21		10- 5 20		12-23 15		275	196	196	155	119
BONNERS FERRY 1 SW	95	7-31	-10	1- 5	1-13 13		3-23 20		5-10 24		5-10 24		5-[illegible] 24		9-13 30		9-30 26		10- 5 24		12-23 17		12-31 10		352	275	148	143	124
CABINET GORGE	97	8- 1	- 5	1- 8+	2-23 14		3-20 14		-		5-16 25		5-29 32		9-13 29		10- 6 23		10- 6 23		12-23 14		12-23 14		303	278	-	143	117
COEUR D'ALENE 1 E	98	8- 1+	- 6	1- 6	1-12 8		3-23 20		3-23 20		4-14 28		5-17 31		10- 5 28		10- 5 28		12-23 19		12-23 18		12-31 12		353	275	275	174	141
PORTHILL	94	8- 5+	- 9	1- 5	1-13 10		3-23 19		3-23 19		4-14 28		5- 3 31		9-27 31		10- 5 27		10- 6 24		11-30 20		12-29 15		350	352	197	174	147
PRIEST RIVER EXP STA	93	8- 1+	- 8	1- 8	3-23 14		3-23 14		3-23 14		5- 2 28		5-17 30		9-13 32		9-27 26		10- 5 19		10- 5 18		12-23 13		275	196	196	148	119
SAINT MARIES	97	8- 1+	-12	1- 6	3- 7 16		3-23 2		3-23 20		4-17 28		5-17 31		9-13 30		10- 6 23		10- 6 23		12-23 19		12-31 9		299	275	197	17[illegible]	119
SANDPOINT EXP STATION	93	7-30+	-10	1-11	2-23 16		3-23 18		3-23 18		5-16 28		5-16 28		9-13 32		9-27 26		10- 5 19		10- 5 18		12-23 15		303	196	194	134	120
TENSED	94	7-31+	-24	1- 6	3- 7 11		3-23 16		4-17 23		6- 1 28		6- 1 28		9- 2 32		9-11 28		9-13 23		10- 5 12		10- 5 12		212	196	149	102	93
* * *																													
NORTH CENTRAL PRAIRIES 02																													
COTTONWOOD	94	8- 6+	- 8	1- 6	3-20 12		3-20 12		3-23 23		5-16 25		5-19 29		9-27 32		10- 7 23		10- 7 23		12-14 18		12-24 14		278	269	198	144	131
GRANGEVILLE	95	8- 5+	-14	1- 8	3-20 12		3-21 19		5-16 21		5-19 26		5-28 32		9-13 28		9-13 28		10- 5 23		10- 6 16		10- 6 16		300	199	142	117	109
MOSCOW-UNIV OF IDAHO	95	8- 1+	-14	1- 9	1-12 13		3- 8 17		3-20 24		5-16 28		5-30 32		9-27 24		9-27 24		9-27 24		12-23 16		12-23 16		345	290	191	134	120
NEZPERCE	93	8- 1+	-14	1- 9+	3- 7 12		3-20 18		3-23 24		5-19 28		5-19 28		9-13 29		10- 3 28		10- 6 19		10- 6 19		12-23 13		291	200	197	137	117
POTLATCH 3 NNE	94	7-28+	-20	1- 6	3- 7 15		3-23 17		5-16 23		5-31 28		6- 9 31		9-13 32		9-11 26		9-13 21		9-27 20		10- 5 12		212	188	120	103	65
WINCHESTER 1 SW	92	7-28	-19	1- 8	3-20 8		3-23 18		5-16 24		5-31 28		6-26 32		8-13 31		9-13 25		9-27 24		10- 6 17		11-29 16		254	197	134	105	48
* * *																													
NORTH CENTRAL CANYONS 03																													
DWORSHAK FISH HATCHERY	101	8- 6+	- 1	1- 9+	1-12 13		1-13 18		3-23 24		3-24 28		4-14 32		10- 6 28		10- 6 28		11-30 22		NONE		NONE				252	196	175
FENN RANGER STATION	100	8- 2	- 6	1- 9+	1-13 16		1-13 16		3-20 24		3-24 26		4-17 32		10- 6 23		10- 6 23		10- 6 23		12-29 16		12-29 16		350	350	200	196	172
KOOSKIA	103	8- 5+	-10	1- 8	1-12 12		1-12 12		3-23 21		3-24 28		5-16 32		9-13 32		10- 8 28		10- 6 19		10- 6 19		12-29 13		351	267	197	195	120
LEWISTON WSO AP	102	8- 5+	- 8	1- 6	1-12 11		1-12 11		3- 7 24		3-23 27		4-13 31		10- 6 31		11-16 28		12-23 21		12-29 18		NONE			351	291	238	176
OROFINO	103	7-29+	- 3	1- 6	1-11 9		1-12 18		3-23 23		3-23 23		5-16 32		10- 5 32		10- 7 28		12-23 21		12-29 20		NONE			351	275	198	142
RIGGINS	107	7-14	2	1- 6	1-11 10		1-11 10		1-11 10		3-23 26		5-16 30		10- 4 32		10- 6 28		12-12 24		12-29 14		12-29 14		359	352	335	197	141
* * *																													
CENTRAL MOUNTAINS 04																													
ANDERSON DAM	102	6-14	- 7	1- 9	2-25 11		3-21 17		3-21 17		5-13 28		5-17 29		10- 4 32		10- 8 28		11-23 23		11-29 20		12-19 16		297	253	247	145	140
ARROWROCK DAM	102	6-15	-11	1-10	3-10 13		3-11 18		3-25 24		4-12 28		5-17 32		10- 5 30		10- 6 27		11-29 22		12- 1 20		12-23 14		288	265	249	177	141
ATLANTA	94	6-11	-18	1- 2	5-16 16		5-16 16		5-19 23		6- 8 25		6-10 31		8- 8 32		9-13 26		9-28 23		10- 5 17		11-11 16		179	142	132	97	59
AVERY R. S. NO 2	97	8- 1+	- 8	1- 8	3- 7 11		3-23 17		3-23 17		4-17 28		5-17 30		9-13 32		10- 6 23		10- 6 23		11-28 20		12-31 10		299	250	197	172	119
BROWNLEE DAM	108	7-29	- 2	1- 6	1-12 3		1-13 19		2-24 24		3-21 27		4-13 32		10- 6 32		11-16 28		12- 1 24		12-24 19		12-29 13		351	345	280	240	176
CASCADE 1 NW	93	6-18+	-25	1- 9	3-24 15		5-16 20		5-31 27		5-31 27		6- 9 31		9-12 29		9-13 26		10- 4 24		10- 6 18		11-26 13		247	143	141	105	95
CLARKIA RANGER STATION	97	8-30	-20	1- 6	3-23 10		3-23 10		3-25 24		5-17 27		6- 8 32		9-13 32		9-13 26		9-28 24		10- 6 14		10- 6 14		197	197	187	119	66
COBALT	95	6-15	-25	1- 8	3-25 15		5-16 20		5-16 20		6- 8 27		6-10 32		9-16 32		9- 2 22		9- 2 22		10- 4 20		10- 7 14		196	141	109	86	67
DEADWOOD DAM		-		-	5-16 16		5-16 16		5-19 23		6-10 27		6-27 32		7- 3 30		9-11 28		9-28 22		10- 5 17		10- 6 15		143	142	132	93	6
DIXIE	89	7- 1	-32	1- 7+	5-16 8		5-19 18		5-31 24		6-10 27		6-30 32		7- 3 27		7- 3 27		9- 2 23		9-13 19		9-27 16		134	117	94	23	3
ELK CITY	100	6-15	-28	1- 1	3-26 12		4-15 20		4-18 24		6- 1 27		6-11 32		7-27 32		9- 2 25		9-14 24		10- 6 10		10- 6 10		194	174	149	93	46
ELK RIVER 1 S	94	6-15	-20	1- 7+	3-23 10		3-24 20		4-17 24		5-31 28		6- 1 31		9-13 31		9-13 28		10- 5 21		10- 6 16		10- 6 16		197	199	171	105	73
FAIRFIELD RANGER STA	96	6-15	-29	1- 2	5-16 16		5-16 16		5-16 16		6- 8 28		6- 9 32		8-15 31		9-12 23		9-12 23		-		-		-	-	119	96	67
GARDEN VALLEY RS	102	6-18+	-15	1- 2	3-10 16		3-21 18		5-16 22		5-19 26		6- 8 32		9-12 32		9-28 25		10- 4 23		10- 5 20		12- 1 14		264	198	141	137	94
GRANGEVILLE 11 SE	97	8- 5	- 5	1- 8+	1-12 16		3-20 19		3-23 24		5-16 28		5-19 30		10- 5 29		10- 8 23		10- 6 23		12-23 19		12-29 11		351	278	197	143	139
GROUSE	89	7-22	-26	1- 9	5-16 15		5-16 15		5-31 24		6- 7 28		6- 9 29		7-12 31		8-15 27		9-13 19		9-13 18		10- 5 13		142	120	105	69	33
HAILEY RANGER STATION	98	6-19	-19	1-11	3-23 16		5-13 17		-		-		-		3-29 32		10- 4 24		10- 4 24		10- 7 14		10- 7 14		199	147	-	-	-
HEADQUARTERS	97	6-15	-16	1- 8	3-25 11		3-25 11		3-25 11		5-20 27		6-10 32		9-13 30		9-27 28		10- 5 24		10- 6 18		12- 2 14		252	195	194	130	95
HILL CITY	97	6-14	-37	1- 2	4-27 16		6- 8 20		6- 8 20		6- 9 28		6- 9 28		7- 3 31		7-12 28		9-13 2[illegible]		9-28 19		10- 6 11		162	113	97	33	24
IDAHO CITY	97	6-17+	-18	1- 9+	3-24 16		5-16 18		5-23 24		6- 8 28		6- 9 31		7-12 32		9-12 28		10- 4 [illegible]		10- 6 18		11-26 13		247	143	134	96	33
KETCHUM R S	97	6-17	-19	1-10+	4- 5 13		5-16 18		-		-		-		-		9-13 26		9-14 24		10- 4 17		10- 6 12		184	141	-	-	-
LOWMAN 3 E NO 2	101	7-28		-	-		-		5-16 21		5-19 27		6- 8 29		9-11 32		9-28 26		10- 5 22		10- 6 20		-		-	-	142	132	95
MC CALL	92	6-15	-19	1- 9	5-16 15		5-16 15		5-18 24		5-31 27		6-21 31		7- 3 32		9-13 23		9-13 23		9-26 20		10- 5 15		142	135	118	105	12
MIDDLE FORK LODGE	98	6-15	-13	1- 3	3-27 14		3-24 18		5-17 23		5-17 23		6- 9 30		9-14 28		9-14 28		10- 6 20		10- 6 20		-		-	196	142	120	97
NEW MEADOWS RANGER STA	99	6-15	-30	1-10+	5-16 16		5-19 19		5-19 19		6- 8 28		6-10 32		8-23 31		9-13 24		9-13 24		10- 4 20		10- 5 11		142	138	117	97	74
NORTH STAR RANCH	101	6-20+	-16	1- 7	3-21 11		3-21 11		3-24 22		4-17 25		6- 1 32		9- 7 32		10- 6 18		10- 6 18		10- 6 18		12- 1 16		255	199	196	172	98
PIERCE 2	95	7-30+	-18	1- 8+	-		-		4-17 24		5-19 28		6- 1 32		-		-		-		-		-		-	-	-	-	-
POWELL	98	6-20+	-21	1- 7+	3-24 15		3-24 15		4-18 23		5-19 26		6-10 32		9- 2 31		9-13 27		-		10- 6 14		10- 6 14		194	194	-	117	84
SHOUP	99	6-19+	-12	1- 9+	3-20 13		3-20 13		3-20 13		5-16 27		5-22 32		10- 6 25		10- 8 25		11- 4 24		11-17 20		12- 1 16		256	242	229	143	137
STANLEY		-		-	-		-		-		-		-		-		-		-		-		-		-	-	-	-	-
TAYLOR RANCH		-		-	-		-		-		-		-		-		10- 8 22		10- 6 22		11- 5 20		11-18 16		-	-	-	-	-
WALLACE WOODLAND PARK	96	7-15	-13	1- 8+	3-21 15		3-24 19		3-24 19		4-17 26		5-28 32		9-13 30		10- 8 21		10- 6 21		-		12-23 9		277	-	196	172	108
WARREN	87	6-15	-29	1- 1	5-16 13		5-19 19		5-31 24		6-10 27		6-30 32		7- 3 27		7- 3 27		9-13 19		9-13 19		10- 6 13		143	117	115	23	3
YELLOW PINE 7 S	92	6-15	-23	1- 9	4-15 15		5-20 18		6- 1 22		6- 9 28		6-12 32		7- 3 31		9- 2 28		9-13 21		9-29 20		10- 5 13		174	132	114	85	21
* * *																													
SOUTHWESTERN VALLEYS 05																													
BOISE 7 N	101	6-17	- 5	1- 9	3- 9 16		3-20 19		3-23 23		5-19 28		5-21 31		10- 4 29		11-16 28		11-26 23		11-30 20		12-28 16		294	255	248	181	136
BOISE LUCKY PEAK DAM	104	6-16+	- 2	1-10+	1-13 6		2-24 18		3-21 22		4-14 28		5-19 31		10- 4 32		10- 5 27		11-29 24		12-19 20		12-24 15		345	298	253	174	138
BOISE WSO AP	105	6-17+	- 5	1- 9	1-12 11		1-12 11		3-23 24		5-16 28		5-16 28		10- 5 24		10- 5 24		10- 5 24		12-10 20		12-28 9		350	332	196	142	142
BRUNEAU	107	6-14	- 8	1-11	3- 9 16		3-21 17		4-12 24		5-16 26		5-17 32		9-28 31		10- 6 24		10- 6 24		11-26 20		12- 1 13		267	250	177	143	134
CALDWELL		-	- 2	1-11	1-13 8		2-23 20		3-24 24		4- 4 28		-		10- 6 24		10- 8 24		10- 6 24		11-29 20		12-29 13		350	279	196	185	-
CAMBRIDGE	102	6-18+	-24	1- 9	3- 9 12		3-21 19		5-16 22		5-19 27		5-31 30		9-14 30		10- 5 28		10- 6 21		11- 4 19		12-18 15		284	228	143	139	108
COUNCIL	104	6-15	-22	1- 9	2-25 10		3-21 19		5-16 22		5-18 28		5-21 31		9-28 30		10- 8 28		10- 7 24		11-29 18		12-14 16		292	253	144	141	130
DEER FLAT DAM	98	6-18	- 6	1-11	1-13 15		3-21 19		3-21 19		5-16 28		5-18 30		10- 6 29		10- 8 25		11-26 22		11-29 17		12-29 14		320	253	250	143	141
EMMETT 2 F	106	6-18	- 5	1- 9	1-13 14		4-13 20		4-13 20		5-19 28		5-21 32		10- 5 29		11- 4 28		11-26 23		11-29 20		12-29 13		350	330	227	169	137
GLENNS FERRY	109	6-14	- 9	1-10+	3-23 15		3-23 15		4-14 22		5-16 28		5-31 31		9-28 30		10- 8 25		10- 6 20		10- 6 20		12- 1 15		253	197	175	141	120
GRAND VIEW 2 W	107	6-14	-10	1-11+	3-21 16		3-21 16		4-14 21		5-16 26		5-21 31		9-28 29		10- 6 22		10- 6 22		11-23 17		11-29 15		253	247	175	143	130
KUNA 2 NNE	102	6-18	- 9	1- 9	2-23 16		3-21 19		5-16 23		5-16 23		5-31 31		10- 5 28		10- 8 28		11- 6 23		11-26 18		12- 1 15		281	250	174	142	127
MOUNTAIN HOME	107	6-19	- 7	1-11+	3- 9 12		3-23 20		5-16 23		5-16 23		5-21 31		10- 4 28		10- 4 28		10- 6 20		10- 6 20		12-29 5		295	197	143	141	136
OLA 4 S	100	7-28+	-20	1- 9	1-12 4		5-16 20		5-19 24		5-21 27		5-31 30		9-13 32		9-28 26		10- 5 23		10- 6 18		11-29 14		321	143	139	130	105
PARMA EXPERIMENT STA	106	6-18	- 8	1-11	3-21 15		3-22 18		4-14 23		5-17 27		5-21 30		9-28 31		10- 8 23		10- 6 23		11-28 19		11-29 16		253	249	175	142	130

See Reference Notes Following Station Index

TEMPERATURE EXTREMES AND FREEZE DATA

Station					Last spring minimum of										First fall minimum of										Number of days between dates				
	Highest	Date	Lowest	Date	16 or below		20 or below		24 or below		28 or below		32 or below		32 or below		28 or below		24 or below		20 or below		16 or below		16° or below	20° or below	24° or below	28° or below	32° or below
					Date	Temp.	Date	Temp.	Date	Temp.	Date	Temp.	Date	Temp.	Date	Temp.	Date	Temp.	Date	Temp.	Date	Temp.	Date	Temp.					
[illegible]	[illegible]	6-13+	[illegible]	1- 9	[illegible]	7	3-21	18	3-24	23	4-14	26	5-21	32	9-28	32	10- 6	23	10- 6	23	11-26	20	12-18	15	340	250	196	175	130
[illegible] SE	[illegible]	6-16	[illegible]	[illegible]	[illegible]	[illegible]	3-2[illegible]	[illegible]	3-21	24	3-21	24	4-27	31	10- 6	31	11-26	27	11-29	[illegible]	12-29	17	12-31	10	353	284	253	250	162
[illegible]	[illegible]	6-18+	-15	1- 9	[illegible]	6	3-21	18	4-13	23	5-19	27	5-21	31	9-14	31	9-28	28	10- 6	21	10- 7	19	12-18	11	340	200	176	132	116
* * *																													
[illegible] HIGHLANDS 06																													
[illegible]	[illegible]	[illegible]	- 9	1- 6	3-10	14	-		5-13	[illegible]	5-10	26	5-31	32	9-13	31	10- 6	21	10- 6	21	11-29	9	11-29	9	264	-	146	143	105
[illegible]	[illegible]	[illegible]	[illegible]	1- 9	3-21	16	5-16	[illegible]	5-17	23	5-17	25	6- 8	32	9-13	32	10- 9	26	10- 6	20	10- 6	20	11-29	15	253	143	142	139	97
[illegible]	[illegible]	6-14	- 6	12-30+	4-14	16	5-19	19	5-31	24	6- 9	28	6-10	32	7- 3	31	8-21	28	9-12	24	10- 6	12	10- 6	12	175	140	104	73	23
* * *																													
[illegible] 07																													
BLISS	[illegible]	6-14	-10	1- 9	3- 9	16	4-11	20	5-15	23	5-16	23	6- 8	30	10- 4	30	10- 6	27	10- [illegible]	24	-		12-24	16	290	-	145	143	118
[illegible]	[illegible]	[illegible]+	-16	1- 9	3-21	16	3-21	15	4-14	22	5-16	27	5-16	27	9-14	30	10- 6	27	10- 6	18	10- 6	18	11-29	15	253	199	175	142	121
[illegible]	[illegible]	[illegible]	-13	1- 9	[illegible]	9	3-21	14	4-14	23	5-16	26	5-17	32	9-12	32	10- 6	19	10- 6	19	10- 6	19	11-29	14	265	199	175	143	119
[illegible]	[illegible]	6-15+	-15	1- 2	3- 9	11	4-13	19	4-13	19	5-13	28	5-16	29	10- 4	31	10- 6	18	10- 6	18	10- 6	18	11-30	15	266	176	176	146	141
[illegible]	[illegible]	6-16+	- 9	1-10+	[illegible]	14	3-23	19	3-23	19	4-13	26	5-16	30	1 - 6	25	10- 6	25	11-11	24	11-29	18	12-24	16	290	251	233	176	143
[illegible]	-		-		-		-		-		-		-		-		-		-		-		-		-	-	-	-	-
[illegible]	97	6-17+	-20	1- 3+	3-21	15	3-22	17	5-17	22	5-31	28	6- 9	32	9-14	26	9-14	26	10- 6	17	10- 6	17	11-24	16	248	198	142	106	97
[illegible]	98	6-15	-15	1- 2	3-21	15	3-21	15	4- 4	21	5-16	26	5-31	30	10- 5	32	10- 6	21	10- 6	21	11-23	20	12-18	15	272	247	185	143	127
[illegible]	[illegible]	6-17	-15	1- 3	3-21	15	3-24	18	4- 4	24	5-13	28	6- 8	32	9-14	31	10- 6	23	10- 6	23	11-29	18	12-23	16	277	250	185	146	98
[illegible]	[illegible]	[illegible]	[illegible]	[illegible]	3-22	13	5-17	18	5-17	18	6- 9	28	6- 9	28	9-28	31	10- 4	26	10- 5	17	10- 5	17	11-23	15	246	141	141	117	111
[illegible]	[illegible]	6-15	[illegible]	1- 2	3-20	15	4-13	19	5-16	22	5- 8	27	6- 8	27	9-13	32	10- 4	24	10- 4	24	11- 9	19	11-23	15	248	210	141	118	97
[illegible]	[illegible]	6-15	-15	[illegible]	3- 9	8	3-21	[illegible]	-		-		-		10- 5	32	10- 6	26	11- 4	24	11-11	20	12-23	15	289	235	-	-	-
[illegible]		-		-	3-10	16	3-22	18	3-22	18	4-15	26	-		-		-		-		-		-		-	-	-	-	-
TWIN FALLS 3 SE	[illegible]	6-15	- 7	1- 9	3-10	12	3-21	19	3-22	24	4-13	27	5-16	32	10- 6	24	10- 6	24	10- 6	24	11-29	17	11-30	16	265	253	198	176	143
TWIN FALLS [illegible]	[illegible]	6-15	-11	1- 9	3-10	11	3-22	[illegible]	3-22	19	4-15	28	5-16	29	1 - 5	32	10- 6	20	10- 6	20	10- 6	20	12-23	16	288	198	198	174	142
* * *																													
NORTHEASTERN VALLEYS 08																													
CHALLIS	[illegible]	6-3	-21	1- 9+	3-2[illegible]	15	3-24	18	5-1[illegible]	22	5-17	26	5-30	30	9-13	30	10- 5	27	10- 6	22	11- 4	20	11-17	16	240	225	143	141	106
[illegible]	[illegible]	[illegible]	-25	1- 9	5-1[illegible]	16	5-16	16	5-22	24	6- 8	26	6- 9	31	9-12	24	9-12	24	9-12	24	10- 4	20	10- 6	15	143	141	113	96	95
[illegible]		-	-25	1- 6	3-23	13	4- 3	20	5-[illegible]	22	6- 8	26	6-10	32	9- 2	27	9- 2	27	10- 6	15	10- 6	15	10- 6	15	197	186	143	86	84
LEADORE 2	[illegible]	7-14+	[illegible]	1- 9+	5-1[illegible]	11	5-16	11	-		6- 9	28	6-11	32	7-12	31	9- 2	25	9-10	23	9-12	20	10- 6	11	143	119	-	85	31
MACKAY RANGER STATION	[illegible]	7-14	[illegible]	1-11	3-21	8	5-16	20	5-16	20	-		-		9-12	30	10- 1	26	10- 3	24	11- 5	20	11-16	13	240	173	140	-	-
MACKAY 4 NW	[illegible]	7-14+	[illegible]	1- 9	3-2[illegible]	6	4- 4	20	5-16	21	5-16	21	6- 8	31	9-13	28	9-13	28	10- 6	21	11- 4	20	11-16	15	241	214	143	120	97
[illegible]	97	6-2[illegible]+	[illegible]	1- 2	5-16	14	5-16	14	5-16	14	6- 8	27	6- 9	32	7- 3	31	9-10	27	10- 6	14	10- 6	14	10- 6	14	143	143	143	94	24
[illegible]	[illegible]	6-15	[illegible]	1- 2	3-20	[illegible]	3-23	19	4-15	24	5-16	26	6- 8	32	9-13	29	10- 6	19	10- 6	19	10- 6	19	11-17	16	242	197	174	143	97
* * *																													
UPPER SNAKE RIVER PLAINS 09																													
ABERDEEN EXP STATION	97	7-15+	[illegible]	1-10	3-2[illegible]	12	3-22	12	5-15	22	5-16	22	5-31	32	9-12	32	9-14	27	10- 6	19	10- 6	19	11-30	14	253	198	143	121	104
AMERICAN FALLS [illegible] SW	101	[illegible]+	-17	1- 8	3-20	[illegible]	3-21	18	4-14	23	5-31	28	5-31	28	9-14	28	9-14	28	10- 6	19	10- 6	19	12- 9	12	264	199	175	106	106
[illegible]	[illegible]	[illegible]	[illegible]	1- 8	3-23	16	4-15	19	5-16	21	5-16	21	6- 7	30	9- 2	31	-		10- 5	20	10- 5	20	-		-	173	142	-	87
[illegible]	[illegible]	7-15+	[illegible]	1- 6+	3-24	13	5-16	19	5-16	19	5-18	25	5-31	32	9- 2	31	9-12	24	9-12	24	10- 6	20	11-29	5	250	143	119	117	94
[illegible]	96	6-16	-24	1- 2	3-21	14	3-23	[illegible]	5-16	24	5-16	24	6- 8	32	[illegible]-13	31	10- 5	28	10- 6	20	10- 6	20	11-30	14	254	197	143	142	97
[illegible]	94	6-14	-14	1-11+	4- 4	15	5-13	20	5-16	22	5-19	28	5-31	32	9-12	32	10- 4	26	10- 5	22	10- 7	20	11-17	16	227	147	142	138	104
[illegible] EXP STATION	[illegible]	7-15+	-13	1-11	3-24	13	4- 4	19	5-13	22	5-15	28	5-31	32	9-12	32	10- 6	21	10- 6	21	11- 4	19	11-23	10	244	214	146	144	104
FORT HALL INDIAN AGENCY	[illegible]	6-15	[illegible]	1- 9	3-21	16	3-21	16	4-15	24	5-15	25	6- 8	32	9-13	32	-		-		-		11-17	15	241	-	-	-	97
[illegible]	99	7-14	-32	1-11	4-14	16	5-11	20	5-13	24	5-31	27	6- 9	32	9- 2	30	9-13	24	9-13	24	10- 5	18	10- 6	15	175	147	123	105	85
HOWE		-	[illegible]	1-10	3-21	16	3-23	19	3-24	21	-		-		9-14	31	10- 5	25	10- 6	16	10- 6	16	10- 6	16	199	197	196	-	-
IDAHO FALLS [illegible]	[illegible]	6-15	-20	1- 2	3-23	15	4-14	20	5-15	24	5-15	24	5-31	32	9-13	31	10- 5	28	10- 6	23	11-23	18	11-25	12	247	223	144	143	105
IDAHO FALLS [illegible]	[illegible]	7-14	[illegible]	1- 2	3-20	10	4-14	20	5-16	23	5-16	23	5-31	32	9-13	31	10- 5	27	10- 6	24	11-23	19	11-30	12	255	223	143	142	105
[illegible]	97	[illegible]+	[illegible]	1-11+	5-16	16	5-16	16	5-16	16	5-31	28	6- 8	29	9- 2	30	9-14	24	9-14	24	10- 5	19	10- 6	15	143	142	121	106	86
[illegible]	[illegible]	7-14+	[illegible]	1- 6	3-21	15	3-21	15	4-27	24	5-3[illegible]	26	6- 8	32	9-12	29	9-13	27	10- 6	12	10- 6	12	10- 6	12	199	199	162	105	96
[illegible]	103	[illegible]	-17	1- 8	3-21	14	4- 4	17	5-16	21	5-16	21	6- 8	32	9-13	28	9-13	28	10- 6	18	10- 6	18	11-29	16	253	185	143	120	97
[illegible]	[illegible]	7-14	-19	1- 9	3-20	9	3-21	18	3-23	24	5-16	25	5-16	25	9-13	29	10- 6	21	10- 6	21	11-17	19	11-28	16	253	241	197	143	120
[illegible]	[illegible]	7-15	[illegible]	1- 8+	3-25	11	4-15	20	5-16	24	5-19	28	5-31	32	8-15	32	9-12	26	10- 5	23	11-11	20	11-23	15	243	210	142	116	76
[illegible]	97	7-14	[illegible]	1- 2	3-21	9	4-14	20	5-16	22	5-19	28	5-31	29	8-15	32	9- 2	28	10- 5	23	10- 6	19	11-23	15	247	175	142	106	76
* * *																													
EASTERN HIGHLANDS [illegible]																													
[illegible]	97	[illegible]	[illegible]	[illegible]	3-21	[illegible]	3-21	[illegible]	5-31	24	5-31	24	6- 9	30	[illegible]	31	9-18	28	10- 6	16	10- 6	16	10- 6	16	199	199	128	107	74
[illegible]	93	[illegible]	-29	1- 2	3-24	9	4-15	20	5-16	23	5-31	28	6- 9	32	9-21	31	9-14	26	-		10- 6	17	11-23	15	244	174	-	106	73
[illegible]	[illegible]	7- 6	[illegible]	1- 2	4-16	15	4-16	15	5-1[illegible]	22	5-31	28	6- 1	30	9-15	32	9- 2	28	9-12	22	10- 6	19	11-11	15	209	173	117	94	75
[illegible]	[illegible]	7-14	-21	1- 2	3-21	6	3-21	6	4-29	24	6- 1	26	6- 1	28	9- 2	32	9-13	27	10- 6	17	10- 6	17	11-23	16	247	199	160	104	93
[illegible]	[illegible]	7-14		-	5-16	13	5-16	13	6- 1	21	6- 9	25	6-27	30	-		-		-		-		-		-	-	-	-	-
[illegible]	[illegible]	7-29+	-32	[illegible]	4- 4	16	5-16	18	5-16	18	5-31	28	5-31	28	7- 3	32	9- 2	27	9-15	24	9-26	18	11-16	16	226	133	122	94	33
[illegible]	[illegible]	[illegible]	[illegible]	1- 2+	4-16	13	5- 3	19	5-22	23	5-31	27	6- 9	29	9-15	30	9-12	26	9-29	24	10- 6	16	10- 6	16	173	156	130	104	67
[illegible]	90	7-14	-26	[illegible]	4-16	15	4-22	19	5-22	21	6- 9	26	6-27	30	7- 3	31	8-21	28	9-12	22	9-28	20	10- 6	11	173	159	113	73	6
[illegible] STATION	[illegible]	7-13+	-27	[illegible]	3-24	12	4-13	20	4-13	20	4-15	25	5-20	32	9-12	30	9-13	28	10- 6	20	10- 6	20	11-28	12	249	176	176	151	115
[illegible]	[illegible]	7-14	[illegible]	1- 3+	3-2[illegible]	14	3-22	14	4-30	24	4-30	24	5-31	31	9-28	30	10- 6	24	10- 6	24	11-23	18	11-29	16	252	246	159	159	120
[illegible]	[illegible]	7-14	-25	1- 3+	3-21	12	3-24	[illegible]	4-29	21	5-31	27	6-10	32	9-12	29	9-13	28	9-28	21	10- 6	15	10- 6	15	199	196	152	105	94
MONTPELIER RANGER STA	[illegible]	[illegible]	-28	1- 2	3-24	12	4-15	20	4-29	24	5-31	28	6- 9	32	8-21	29	9-13	26	9-28	23	10- 6	15	10- 6	15	196	174	152	105	73
[illegible]	[illegible]	6-14	- 9	[illegible]	3-2[illegible]	15	3-21	14	5-13	24	5-16	25	6- 8	31	9-13	30	10- 6	26	10- 6	22	11-16	19	12-23	8	278	240	146	142	97
[illegible]	[illegible]	7-14	[illegible]	[illegible]	3-25	14	3-25	14	4-15	24	5-18	28	5-30	31	9-21	32	9-13	27	11- 4	22	11-26	19	11-29	13	249	246	203	118	83
[illegible]		-		-	-		-		-		-		-		-		-		-		-		-		-	-	-	-	-
[illegible]		-		-	-		-		-		-		-		9-12	30	9-28	27	10- 6	18	10- 6	18	11-29	13	-	-	-	-	-
[illegible]	[illegible]	7-14		-	3-2[illegible]	14	4- 4	[illegible]	5-16	24	5-16	24	-		-		10- 4	28	10- 6	22	11- 9	20	-		-	219	143	141	-
[illegible]	[illegible]	7-14	-34	1- 2	5-16	13	5-18	[illegible]	5-18	20	5-31	25	6- 9	30	9-15	32	9- 2	25	9-12	20	9-12	20	10- 6	16	143	117	117	94	67
[illegible]	94	7-14		-	5-1[illegible]	15	5-16	15	5-19	22	5-30	28	6- 8	32	9- 2	25	9- 2	25	9-12	19	9-12	19	10-22	16	159	119	117	95	86

See Reference Notes Following Station Index

SOIL TEMPERATURES

Station	Depth	Time	January Average	January Extremes	February Average	February Extremes	March Average	March Extremes	April Average	April Extremes	May Average	May Extremes	June Average	June Extremes	July Average	July Extremes	August Average	August Extremes	September Average	September Extremes	October Average	October Extremes	November Average	November Extremes	December Average	December Extremes	[illegible]	[illegible]
ABERDEEN EXP STA																												
	4		29.7	34 24	31.1	34 30	37.7	48 31	45.6	62 35	58.4	78 45	71.1	87 50	77.0	86 [illegible]	73.[illegible]	[illegible] 56	66.3	87 55	52.4	68 43	39.0	46 32	31.6	[illegible] [illegible]	[illegible]	[illegible]
IDAHO FALLS 6 NW																												
	4		-	- -	30.[illegible]	30 30	31.8	40 30	4[illegible].9	70 33	53.1	71 43	66.7	83 52	71.5	82 60	67.8	83 56	59.1	72 48	46.6	58 43	-	- -	30.9	32 31	-	[illegible] -
KUNA 3 E																												
	4		32.4	34 30	-	- -	40.2	45 36	47.1	59 41	59.7	68 52	67.4	74 59	68.2	73 62	66.3	72 62	6[illegible].7	[illegible] 5[illegible]	-	- -	44.[illegible]	51 38	37.[illegible]	[illegible] 34	-	7[illegible] [illegible]
	8		38.4	42 37	-	- -	44.5	48 41	50.6	58 47	62.3	69 58	69.9	75 64	71.7	76 68	70.4	75 63	65.7	71 61	-	- -	50.8	57 45	43.1	46 41	-	76 [illegible]
TWIN FALLS WSO																												
	4		31.0	35 28	32.7	40 30	39.1	50 32	48.0	71 35	59.6	81 44	69.1	89 47	74.1	90 55	74.3	92 59	64.6	82 -	53.8	73 42	40.9	49 32	32.4	41 26	51.6	92 [illegible]
	8		32.5	35 32	33.9	36 32	39.4	46 35	47.4	66 40	58.3	71 49	67.2	77 55	73.4	83 62	73.3	82 64	64.6	74 -	55.1	64 48	43.7	50 39	-	44 -	-	83 [illegible]

See Reference Notes Following Station Index

TOTAL EVAPORATION AND WIND MOVEMENT

Station		Jan	Feb	Mar	Apr	May	June	July	Aug	Sept	Oct	Nov	Dec	Annual
* * * NORTH CENTRAL PRAIRIES 02														
MOSCOW-UNIV OF IDAHO	EVAP	-	-	-	-	-	-	7.32B	8.17B	6.56	3.70	-	-	-
	DEP	-	-	-	-	-	-	-.73	1.29	2.39	-	-	-	-
	WIND	-	-	-	-	-	918	958	1257	1431	1284	-	-	-
	MAX	-	-	-	-	-	-	83.9	79.9	74.8	60.1	-	-	-
	MIN	-	-	-	-	-	-	55.8	52.9	47.1	40.5	-	-	-
* * * CENTRAL MOUNTAINS 04														
ARROWROCK DAM	EVAP	-	-	-	-	7.08B	10.71	10.27	10.13	7.49	-	-	-	-
	DEP	-	-	-	-	1.02	3.34	-.01	.90	1.53	-	-	-	-
	WIND	-	-	-	-	1716B	1421	1279	1271	1151	-	-	-	-
* * * CENTRAL PLAINS 07														
TWIN FALLS WSO	EVAP	-	-	-	-	8.98	11.62B	10.23	9.47	8.37	4.28B	-	-	-
	WIND	-	-	-	4706	3703	2893	1987	1943	2369	2088	-	-	-
	MAX	-	-	-	-	69.7	80.7	82.8	79.9	72.7	-	-	-	-
	MIN	-	-	-	-	41.2	50.0	54.4	50.7	43.4	-	-	-	-
* * * NORTHEASTERN VALLEYS 08														
MACKAY 4 NW	EVAP	-	-	-	-	-	11.40R	11.26	9.61	8.60B	-	-	-	-
	WIND	-	-	-	-	-	2931	2595	2538	2844	-	-	-	-
	MAX	-	-	-	-	-	78.6	82.0	79.8	74.2	-	-	-	-
	MIN	-	-	-	-	-	48.3	50.0	48.6	42.6	-	-	-	-
* * * UPPER SNAKE RIVER PLAINS 09														
ABERDEEN EXP STATION	EVAP	-	-	-	-	6.22	11.07	11.12	9.58	7.99	-	-	-	-
	DEP	-	-	-	-	1.15	3.13	1.87	1.21	2.39	-	-	-	-
	WIND	-	-	-	3843B	3109	2860	2567	2179	2178	1811	-	-	-
	MAX	-	-	-	-	72.0	83.4	87.8	82.7	74.2	-	-	-	-
	MIN	-	-	-	-	39.8	48.6	53.9	50.1	40.1	-	-	-	-
* * * EASTERN HIGHLANDS 10														
ISLAND PARK DAM	EVAP	-	-	-	-	-	6.46	7.35	5.46	-	-	-	-	-
	WIND	-	-	-	-	-	486B	423	383	-	-	-	-	-
LIFTON PUMPING STATION	EVAP	-	-	-	-	6.80	8.51	8.78B	8.03	6.19	-	-	-	-
	DEP	-	-	-	-	.44	.90	-.37	-.19	.47	-	-	-	-
	WIND	-	-	-	-	1964	1141	1185	1197	1175	1583	-	-	-
	MAX	-	-	-	-	69.7	84.8	86.0	79.9	72.4	-	-	-	-
	MIN	-	-	-	-	43.3	53.2	56.1	50.9	43.0	-	-	-	-
PALISADES DAM	EVAP	-	-	-	-	6.23B	9.50	9.97	8.61	7.12	-	-	-	-
	DEP	-	-	-	-	-	2.39	1.10	.52	1.58	-	-	-	-
	WIND	-	-	-	-	2716	2332	2124	2160	1986	-	-	-	-
	MAX	-	-	-	-	67.0	80.0	82.5	76.4	70.8	-	-	-	-
	MIN	-	-	-	-	41.0	47.8	53.6	49.8	43.7	-	-	-	-

See Reference Notes Following Station Index

STATION INDEX

Station	Index No.	Division No.	County	Drainage	Latitude	Longitude	Elevation	Years of record: Temp.	Years of record: Precip.	Years of record: Evap.	Opened or closed during yr.: Month opened	Opened or closed during yr.: Month closed	Refer to tables
ABERDEEN EXP STATION	0010	09	BINGHAM	12	42 57	112 50	4405	59	60	39			1 2 34 G
AFTERTHOUGHT MINE	0070	06	OWYHEE	12	43 00	116 42	7220						S
AMERICAN FALLS 1 SW	0227	09	POWER	12	42 47	112 52	4318	53	57				1 2 3
ANDERSON DAM	0282	04	ELMORE	2	43 21	115 28	3882	30	33				1 2 3 C
ARBON 2 NW	0347	10	POWER	12	42 30	112 34	5170	13	13				1 2 3
ARCO 3 SW	0375	09	BUTTE	6	43 36	113 20	5328	39	52				1 2 3
ARROWROCK DAM	0448	04	ELMORE	2	43 36	115 55	3275	59	61	58			1 2 34
ASHTON	0470	09	FREMONT	12	44 04	111 27	5260	67	67				1 2 3
ATLANTA	0491	04	ELMORE	2	43 48	115 08	5500	13	13				1 2 3 C
ATLANTA SUMMIT	0499	04	ELMORE	2	43 45	115 14	7590						S
AVERY R. S. NO 2	0528	04	SHOSHONE	10	47 15	115 55	2390	7	7				1 2 3
BALD MOUNTAIN	0540	04	BLAINE	12	43 39	114 24	8700						C
BARBER FLAT GS	0589	04	BOISE	2	43 49	115 32	4130						S
BAYVIEW MODEL BASIN	0667	01	KOOTENAI	9	47 59	116 33	2075	23	24				1 2 3
BENTON DAM	0789	01	BONNER	9	48 21	116 48	2640						C
BENTON SPRING	0792	01	BONNER	9	48 21	116 46	4900						S
BLACKFOOT 2 SSW	0915	09	BINGHAM	12	43 10	112 21	4487	67	69				1 2 3
BLISS	1002	07	GOODING	12	42 57	115 00	3275	42	54				1 2 3
BOGUS BASIN	1014	04	BOISE	8	43 46	116 06	6196						S
BOISE 3 E	1016	05	ADA	2	43 37	116 08	3377						C
BOISE 7 N	1017	05	ADA	2	43 43	116 12	3885	2	2				1 2 3
BOISE LUCKY PEAK DAM	1018	05	ADA	12	43 33	116 04	2840	17	20				1 2 3 C
BOISE WSO AP R	1022	05	ADA	12	43 34	116 13	2838	35	35				1 2 3 C
BONANZA	1050	04	CUSTER	11	44 22	114 44	6420						S
BONNERS FERRY 1 SW	1079	01	BOUNDARY	5	48 41	116 19	1860	41	46				1 2 3 C
BOSTETTER GS	1091	06	CASSIA	12	42 10	114 12	7500						S
BROWNLEE DAM	1180	04	ADAMS	12	44 50	116 52	1844	9	9				1 2 3
BRUCE MEADOWS	1186	04	VALLEY	11	44 25	115 19	6390						S
BRUNEAU	1195	05	OWYHEE	12	42 53	115 48	2530	13	13				1 2 3
BURLEY FACTORY	1298	07	CASSIA	12	42 33	113 48	4140						C
BURLEY FAA AP	1303	07	CASSIA	12	42 32	113 46	4146	34	34				1 2 3
BURNT KNOB	1317	04	IDAHO	11	45 43	115 01	6400						S
CABINET GORGE	1363	01	BONNER	9	48 05	116 04	2257	18	18				1 2 3
CALDER	1370	04	SHOSHONE	10	47 16	116 11	2096						C
CALDWELL	1380	05	CANYON	2	43 40	116 41	2370	68	68				1 2 3
CAMBRIDGE	1408	05	WASHINGTON	12	44 34	116 41	2650	63	68				1 2 3
CAMBRIDGE 2 NE	1410	05	WASHINGTON	12	44 35	116 38	2660						C
CAREY 2 SSE	1472	07	BLAINE	12	43 17	113 56	4770						C
CASCADE 1 NW	1514	04	VALLEY	8	44 32	116 03	4896	33	33				1 2 3 C
CASTLEFORD 2 N	1551	07	TWIN FALLS	12	42 33	114 52	3825	12	12				1 2 3
CAYUSE CREEK	1577	04	CLEARWATER	3	46 40	115 04	3500						S
CENTERVILLE ARBAUGH RH	1636	04	BOISE	2	43 54	115 51	4300		25				2 C
CHALLIS	1663	08	CUSTER	11	44 30	114 14	5175	53	58				1 2 3 C
CHILLY BARTON FLAT	1671	08	CUSTER	6	43 59	113 49	6260	31	34				1 2 3
CLARKIA RANGER STATION	1831	04	SHOSHONE	10	47 01	116 15	2835						1 2 3 C
COBALT	1932	04	LEMHI	11	45 05	114 14	5010	13	13				1 2 3
COEUR D'ALENE 1 E	1956	01	KOOTENAI	4	47 41	116 45	2158	60	62				1 2 3 C
CONDA	2071	10	CARIBOU	12	42 43	111 33	6200	27	34				1 2 3
COTTONWOOD	2154	02	IDAHO	3	46 01	116 20	3400	3	3				1 2 3
COTTONWOOD 2 WSW	2159	02	IDAHO	3	46 02	116 23	3945						C
COUNCIL	2187	05	ADAMS	12	44 44	116 26	2950	53	56				1 2 3 C
CRATERS OF THE MOON NM	2260	09	BUTTE	6	43 28	113 34	5897	16	16				1 2 3
DEADWOOD DAM	2385	04	VALLEY	8	44 19	115 38	5375	44	45				1 2 3 C
DEADWOOD SUMMIT	2395	04	VALLEY	11	44 32	115 34	7000						S
DECEPTION CREEK	2422	04	KOOTENAI	4	47 44	116 29	3060						S
DEER FLAT DAM	2444	05	CANYON	12	43 35	116 45	2510	52	54				1 2 3
	2444												
DIXIE	2575	04	IDAHO	11	45 33	115 28	5610	22	22				1 2 3
DORIS CREEK	2634	04	CLEARWATER	3	46 35	115 23	4750						S
DRIGGS	2676	10	TETON	12	43 44	111 07	6116	42	51				1 2 3
DRY CREEK FLAT	2696	10	ONEIDA	1	42 15	112 06	6350						S
DRY FORK SUMMIT	2700	09	BUTTE	6	43 35	113 41	7300						S
DUBOIS EXP STATION	2707	09	CLARK	6	44 15	112 12	5452	43	43				1 2 3 C
DWORSHAK FISH HATCHERY	2845	03	CLEARWATER	3	46 30	116 18	995	9	9				1 2 3 C
ELK CITY	2875	04	IDAHO	3	45 49	115 26	4058	15	21				1 2 3
ELK RIVER 1 S	2892	04	CLEARWATER	3	46 46	116 11	2918	22	23				1 2 3 C
EMIGRANT SUMMIT	2927	10	BEAR LAKE	1	42 22	111 34	7350						S
EMMETT 2 E	2942	05	GEM	2	43 52	116 28	2500	55	61				1 2 3
ENAVILLE 2	2971	04	SHOSHONE	4	47 34	116 15	2400						C
FAIRFIELD RANGER STA	3108	04	CAMAS	12	43 21	114 47	5065	23	26				1 2 3
FENN RANGER STATION	3143	03	IDAHO	3	46 06	115 33	1585	43	48				1 2 3 C
FLAT TOP MOUNTAIN	3252	06	OWYHEE	12	43 14	116 54	5800						S
FORT HALL INDIAN AGNCY	3297	09	BINGHAM	12	43 02	112 26	4460	52	57				1 2 3
FORTY NINE MEADOWS	3314	04	SHOSHONE	3	47 06	115 53	4800						S
GALENA	3417	04	BLAINE	12	43 53	114 39	7300	12	12			MAR	1 2 3
GALENA SUMMIT	3422	04	BLAINE	12	43 53	114 42	8800						S
GARDEN VALLEY RS	3448	04	BOISE	8	44 04	115 55	3212	36	61				1 2 3
GIBBONSVILLE	3554	08	LEMHI	11	45 33	113 57	4480	12	12				1 2 3
GILMORE SUMMIT RANCH	3576	08	CUSTER	11	44 19	113 31	6580						S
GLENNS FERRY	3631	05	ELMORE	12	42 56	115 19	2510	44	51				1 2 3

STATION INDEX

Station	Index No.	Division No.	County	Drainage	Latitude	Longitude	Elevation	Years of record: Temp.	Years of record: Precip.	Years of record: Evap.	Opened or closed during yr.: Month opened	Opened or closed during yr.: Month closed	Refer to tables
GOODING	3677	07	GOODING	12	42 55	114 42	3560						C
GRACE	3732	10	CARIBOU	1	42 35	111 44	5550	61	63				1 2 3 C
GRANDJEAN	3736	04	BOISE	8	44 09	115 10	5130						S
GRAND VIEW 2 W	3760	05	OWYHEE	12	43 00	116 08	2400	39	46				1 2 3
GRANGEVILLE	3771	02	IDAHO	3	45 55	116 08	3355	50	54				1 2 3
GRANGEVILLE 11 SE	3780	04	IDAHO	3	45 50	115 56	2250	11	11				1 2 3
GRASMERE	3809	06	OWYHEE	12	42 23	115 53	5126	20	20			MAR	1 2 3
GRASMERE 8 S	3811	06	OWYHEE	12	42 16	115 53	5130						C
GROUSE	3882	04	CUSTER	6	43 42	113 37	6100	28	40				1 2 3
GUNNEL GUARD STATION	3902	10	CASSIA	12	42 06	113 12	5880						S
HAILEY RANGER STATION	3942	04	BLAINE	12	43 31	114 18	5328	64	66				1 2 3
HAMER 4 NW	3964	09	JEFFERSON	6	43 58	112 16	4791	24	26				1 2 3
HARD CREEK G S	3980	04	IDAHO	8	45 10	116 00	7100						S
HAZELTON	4140	07	JEROME	12	42 36	114 08	4060	51	55				1 2 3
HEADQUARTERS	4150	04	CLEARWATER	3	46 38	115 48	3138	15	15				1 2 3
HENRY	4230	10	CARIBOU	12	42 55	111 29	6350	4	4				1 2 3 C
HILL CITY	4268	04	CAMAS	12	43 18	115 03	5090	42	46				1 2 3
HOLLISTER	4295	06	TWIN FALLS	12	42 21	114 34	4525	46	59				1 2 3
HOWE	4384	09	BUTTE	6	43 47	113 00	4820	16	38				1 2 3
IDAHO CITY	4442	04	BOISE	2	43 50	115 50	3965	54	57				1 2 3
IDAHO FALLS 2 ESE	4455	09	BONNEVILLE	12	43 29	112 01	4765	18	22				1 2 3
IDAHO FALLS 16 SE	4456	10	BONNEVILLE	12	43 21	111 47	5850	14	18				1 2 3 C
IDAHO FALLS FAA AP	4457	09	BONNEVILLE	12	43 31	112 04	4730	44	44				1 2 3
IDAHO FALLS 46 W	4460	09	BUTTE	6	43 32	112 57	4938	22	22				1 2 3 C
IDAHO FALLS 6 NW	4464	09	BONNEVILLE	12	43 35	112 06	4788						G
IDA VADA	4475	06	OWYHEE	2	42 01	115 20	5850						S
ISLAND PARK DAM	4598	10	FREMONT	12	44 25	111 24	6300	37	36	10			1 2 34
JACKSON PEAK	4612	04	BOISE	8	44 03	115 27	7050						S
JEROME	4670	07	JEROME	12	42 44	114 31	3740	53	58				1 2 3
JOHNSON GUARD STATION	4709	10	CARIBOU	12	42 43	111 12	6811						S
JORDAN VALLEY 41 S	4725	06	OWYHEE	13	42 24	117 02	5100						S
KAMIAH	4793	03	LEWIS	3	46 14	116 01	1212		46				2
KELLOGG	4831	04	SHOSHONE	4	47 32	116 08	2290	67	69			12/73	
KETCHUM 17 WSW	4840	04	BLAINE	12	43 37	114 41	8421						S
KETCHUM R S	4845	04	BLAINE	12	43 41	114 21	5890	2	2				1 2 3 C
KILGORE	4908	10	CLARK	6	44 24	111 53	6150	13	13				1 2 3
KOOSKIA	5011	03	IDAHO	3	46 09	115 59	1260	56	66				1 2 3
KUNA 2 NNE	5038	05	ADA	12	43 31	116 24	2680	61	64				1 2 3
KUNA 3 E	5043	05	ADA	12	43 29	116 21	2775						G
LEADORE	5169	08	LEMHI	11	44 41	113 22	6118						C
LEADORE 2	5177	08	LEMHI	11	44 41	113 21	5968	10	10				1 2 3
LEATHERMAN PASS	5184	08	CUSTER	6	44 06	113 45	9800						S
LEWISTON WSO AP R	5241	03	NEZ PERCE	3	46 23	117 01	1413	28	28				1 2 3 C
LIFTON PUMPING STATION	5275	10	BEAR LAKE	1	42 07	111 18	5926	55	55	40			1 2 34
LOLO PASS	5356	04	IDAHO	3	46 38	114 33	5199						S
LOWMAN 3 E NO 2	5426	04	BOISE	8	44 05	115 34	3975	11	11				1 2 3
LUNCH PEAK	5432	01	BONNER	9	48 22	116 12	6360						S
MACKAY RANGER STATION	5462	03	CUSTER	6	43 55	113 37	5897	56	65				1 2 3 C
MACKAY 4 NW	5466	08	CUSTER	6	43 57	113 40	6000	10	10	10			1 2 34
MAGIC LAKE RESORT	5510	07	BLAINE	12	43 17	114 23	4800	9	9				1 2 3
MALAD	5544	10	ONEIDA	1	42 12	112 15	4600	55	58				1 2 3 C
MALAD CITY	5559	10	ONEIDA	1	42 10	112 19	4467	28	29				1 2 3
MALTA 2 E	5563	09	CASSIA	12	42 18	113 17	4540	12	12				1 2 3
MALTA RANGER STATION R	5567	09	CASSIA	12	42 19	113 22	4510						C
MASSACRE ROCKS ST PK	5678	09	POWER	12	42 40	113 00	4230	2	2				1 2 3
MAY 8 ENE	5680	08	LEMHI	6	44 39	113 45	6800						S
MAY	5685	08	LEMHI	11	44 36	113 55	5110	36	40				1 2 3
MC CALL	5708	04	VALLEY	8	44 54	116 07	5025	54	59				1 2 3 C
MIDDLE FORK LODGE	5897	04	CUSTER	11	44 43	115 01	4480	4	4				1 2 3
MILL CREEK SUMMIT	5950	04	CUSTER	11	44 28	114 30	8794						S
MINIDOKA 10 WNW	5972	07	MINIDOKA	12	42 47	113 40	4290	9	9				1 2 3
MINIDOKA DAM	5980	07	MINIDOKA	12	42 40	113 29	4210	26	26				1 2 3
MONTPELIER RANGER STA	6053	10	BEAR LAKE	1	42 19	111 18	5960	52	57				1 2 3
MORES CREEK SUMMIT	6077	04	BOISE	2	43 56	115 40	5990						S
MOOSE CREEK	6082	04	LEMHI	11	45 39	113 58	6200						S
MOOSE CREEK RANGER STA	6087	04	IDAHO	3	46 08	114 55	2480						S
MOSCOW 5 NE	6148	02	LATAH	7	46 48	116 55	3000						C
MOSCOW-UNIV OF IDAHO	6152	02	LATAH	7	46 44	116 58	2660	79	83	35			1 2 34 G
MOUNTAIN HOME	6174	05	ELMORE	12	43 09	115 43	3185	60	65				1 2 3 C
MUD FLAT	6208	06	OWYHEE	13	42 36	116 34	5500						S
MULLAN	6230	04	SHOSHONE	4	47 28	115 48	3319						C
MULLAN PASS	6237	04	SHOSHONE	4	47 27	115 40	5963						S
NEW MEADOWS RANGER STA	6388	04	ADAMS	11	44 58	116 17	3870	57	60				1 2 3
NEZPERCE	6424	02	LEWIS	3	46 15	116 15	3145	61	64				1 2 3
NEZ PERCE PASS	6430	04	IDAHO	3	45 43	114 30	6587						S
NORTH STAR RANCH	6493	04	IDAHO	3	45 55	114 50	2800	8	8				1 2 3
OAKLEY	6542	10	CASSIA	12	42 14	113 53	4600	72	71				1 2 3
OLA 4 S	6590	05	GEM	8	44 08	116 17	2990	23	23				1 2 3 C
OROFINO	6681	03	CLEARWATER	3	46 29	116 15	1027	64	67				1 2 3
PALISADES DAM	6764	10	BONNEVILLE	12	43 21	111 13	5385	26	27	26			1 2 34C

STATION INDEX

Station	Index No.	Division No.	County	Drainage ‡‡	Latitude	Longitude	Elevation	Years of record: Temp.	Years of record: Precip.	Years of record: Evap.	Opened or closed during yr.: Month opened	Opened or closed during yr.: Month closed	Refer to tables
PARK CREEK	6798	04	CUSTER	12	43 50	114 16	7700					SEP	S
PARMA EXPERIMENT STA	6844	05	CANYON	2	43 48	116 57	2215	48	50				1 2 3
PAUL 1 ENE	6877	07	MINIDOKA	12	42 37	113 45	4210	35	36				1 2 3
PAYETTE	6891	05	PAYETTE	8	44 05	116 56	2150	72	75				1 2 3
PICABO	7040	07	BLAINE	12	43 18	114 04	4875	15	15				1 2 3
PIERCE	7046	04	CLEARWATER	3	46 30	115 48	3100						C
PIERCE 2	7047	04	CLEARWATER	3	46 30	115 48	3080	13	13		DEC		1 2 3
PINE 1 N	7077	04	ELMORE	2	43 30	115 18	4220						S
PLUMMER 3 WSW	7188	01	BENEWAH	4	47 19	116 57	2970						C
POCATELLO WSO AP R	7211	09	POWER	12	42 55	112 36	4454	36	36				1 2 3 C
PORTHILL	7264	01	BOUNDARY	5	49 00	116 30	1775	77	79				1 2 3
PORTHILL 1 SW	7269	01	BOUNDARY	5	49 00	116 30	1700						C
POTLATCH 3 NNE	7301	02	LATAH	7	46 58	116 53	2600	51	54				1 2 3
POWELL	7320	04	IDAHO	3	46 31	114 41	3632	13	13				1 2 3
PRAIRIE	7327	04	ELMORE	2	43 30	115 35	4780						C
PRESTON 3 NE	7346	10	FRANKLIN	1	42 08	111 50	4815	11	11			MAY	1 2 3
PRESTON SUGAR FACTORY	7353	10	FRANKLIN	1	42 04	111 51	4720				JUN		1 2 3
PRIEST RIVER EXP STA	7386	01	BONNER	9	48 21	116 50	2380	62	63				1 2 3
PUTNAM MOUNTAIN	7465	10	BINGHAM	12	43 03	112 07	5667						S
REED RANCH	7575	04	VALLEY	11	44 53	115 42	4100						S
REYNOLDS	7648	06	OWYHEE	12	43 12	116 45	3930	13	13				1 2 3
REYNOLDS MOUNTAIN	7652	06	OWYHEE	12	43 04	116 45	6800				NOV		C
RICHFIELD	7673	07	LINCOLN	12	43 04	114 09	4306	49	50				1 2 3
RIGGINS	7706	03	IDAHO	11	45 25	116 18	1800	38	50				1 2 3
RIRIE 12 ESE	7727	10	BONNEVILLE	12	43 34	111 34	5520		18				2
SAGE CREEK	8016	08	CUSTER	11	44 08	114 02	8000						S
ST ANTHONY 1 WNW	8022	09	FREMONT	12	43 58	111 43	4950	30	31				1 2 3
SAINT MARIES	8062	01	BENEWAH	10	47 19	116 34	2220	66	69				1 2 3
SALMON 1 N	8080	08	LEMHI	11	45 11	113 45	3970	8	8				1 2 3
SANDPOINT EXP STATION	8137	01	BONNER	9	48 17	116 34	2100	63	64				1 2 3 C
SAWTELLE PEAK	8158	10	FREMONT	12	44 32	111 25	7720						S
SEVEN DEVILS C.S.	8282	04	IDAHO	11	45 21	116 31	7150						S
SHAKE CREEK RANGER STA	8303	04	ELMORE	2	43 37	115 10	4727						S
SHOSHONE 1 WNW	8380	07	LINCOLN	12	42 58	114 26	3950	62	64				1 2 3
SHOUP	8395	04	LEMHI	11	45 22	114 18	3400	10	10				1 2 3
SLUG CREEK DIVIDE	8483	10	CARIBOU	12	42 34	111 18	7230						S
SMITH CREEK	8509	01	BOUNDARY	5	48 57	116 36	3520						S
SNOWBANK MOUNTAIN	8515	05	VALLEY	8	44 27	116 08	8280						S
SOLDIER CREEK ADM SITE	8548	04	CAMAS	12	43 29	114 49	5740						S
STANLEY	8676	04	CUSTER	11	44 13	114 56	6250	12	12		OCT	SEP	1 2 3
STIBNITE STORAGE	8748	04	VALLEY	11	44 58	115 20	6500						S
STREVELL	8786	10	CASSIA	12	42 01	113 17	5290	30	32				1 2 3
SUBLETT GUARD STATION	8802	10	POWER	12	42 22	112 58	5800						S
SUGAR	8818	09	MADISON	12	43 53	111 45	4890	48	62				1 2 3
SWAN FALLS POWER HOUSE	8928	05	ADA	12	43 15	116 23	2325	37	38				1 2 3
SWAN VALLEY	8937	10	BONNEVILLE	12	43 27	111 20	5270	14	14				1 2 3
TAYLOR RANCH	9000	04	VALLEY	11	45 06	114 51	3835	1	1		AUG		1 2 3
TENSED	9029	01	BENEWAH	4	47 10	116 55	2550	9	9				1 2 3
TETONIA EXP STATION	9065	10	TETON	12	43 51	111 16	6170	35	40				1 2 3 C
THREE CREEK	9119	06	OWYHEE	12	42 05	115 15	5460	21	29				1 2 3 C
TRINITY LAKE GUARD STA	9202	04	ELMORE	2	43 38	115 26	7765						S
TROUTDALE GUARD STA	9233	04	ELMORE	2	43 43	115 38	3475						S
TWIN FALLS 2 NNE	9294	07	TWIN FALLS	12	42 35	114 28	3690	67	69			MAY	1 2 3
TWIN FALLS 3 SE	9299	07	TWIN FALLS	12	42 32	114 25	3765	45	50				1 2 3
TWIN FALLS WSO	9303	07	TWIN FALLS	12	42 33	114 21	3960	12	12	12			1 2 34 G
VIENNA MINE	9422	04	BLAINE	11	43 48	114 51	8920						S
WALLACE WOODLAND PARK	9498	04	SHOSHONE	4	47 30	115 53	2935	47	53				1 2 3
WARREN	9560	04	IDAHO	11	45 16	115 40	5907	15	15				1 2 3
WEBER CREEK	9626	10	CLARK	6	44 23	112 40	6700						S
WEISER 2 SE	9638	05	WASHINGTON	12	44 14	116 57	2103	61	63				1 2 3
WET CREEK SUMMIT	9730	08	CUSTER	6	44 02	113 28	7600						S
WILLOW FLAT	9830	10	FRANKLIN	1	42 09	111 38	6100	13	13				S
WINCHESTER 1 SW	9846	02	LEWIS	3	46 13	116 38	4180	10	10				1 2 3
YELLOW PINE 7 S	9951	04	VALLEY	11	44 47	115 30	5100	5	5				1 2 3 C

REFERENCE NOTES

Additional information regarding the climate of this State may be obtained by writing to the National Climatic Center, Asheville, N.C. 28801, or to any National Weather Service Office near you. Additional precipitation data are contained in "HOURLY PRECIPITATION DATA" for this State.

AVERAGES: Division averages in the annual issue include delayed and corrected data and may differ slightly from values published in monthly issues.

DIMENSIONAL UNITS. Unless otherwise indicated, dimensional units used in this bulletin are: Temperature in °F, precipitation and evaporation in inches, and wind movement in miles.

EVAPORATION is measured in the standard Weather Service-type pan of 4-foot diameter unless otherwise shown by footnote following the Evaporation and Wind table. Max and Min values in the Evaporation and Wind table are monthly averages of daily extremes of temperature of water in pan as recorded during 24 hours ending at time of observation. Wind is the total wind movement in miles over the evaporation pan as determined by a continuous anemometer recorder located 6-8 inches above the pan.

NORMALS for all stations are climatological normals based on the period 1941-1970. "DEP" in Table 4 refers to departures from long-term means based on periods varying from 10 to 29 years which are used in place of normals.

DIVISIONS, as used in this publication, became effective with data for January 1957.

STATION NAMES: Figures and letters following the station name, such as 12 SSW, indicate distance in miles and direction from the post office.

LATE REPORTS AND CORRECTIONS will be carried in the June and December issues of Climatological Data.

DAILY SOIL TEMPERATURES TABLE:

Aberdeen Exp Station	Delco loam, bare soil, non-irrigated. Slope 1 percent to SSE. Max and min for 24 hours ending at 8 a.m. Palmer dial soil thermometer.
Idaho Falls 6 NW	Pancheri silt loam, bare ground, gravel covered, non-irrigated. Slope 1 percent to NE. Max and min for 24 hours ending at 8 a.m. Palmer dial soil thermometer.
Kuna 3 E	Elijah silt loam, eroded, clipped bluegrass sod cover, irrigated. Max and min for 24 hours ending at 6 p.m. Palmer dial soil thermometer.
Moscow - Univ of Idaho	Soil - (unnamed) silt loam, wheatgrass, sprinkled. Slope 2 percent to E. Max and min for 24 hours ending at 5 p.m. Bristow recording soil thermometers.
Twin Falls WSO	Portneuf silt loam, bluegrass covered, nonirrigated. Slope 1 percent to N. Max and min for 24 hours ending at 8 a.m. 4-inch thermometer - Taylor recording. Other depths - Palmer dial soil thermometer.

IN THE DATA TABLES THE SYMBOLS AND LETTERS WHEN USED INDICATE THE FOLLOWING:

- No record.
+ Also on earlier date (dates) or months.
* Amount included in following measurement.
  Gage is equipped with a windshield.
B Adjusted to a full month.
E Amount is wholly or partially estimated.
M One or more days record missing; if average value is entered, less than 10 days record is missing. See monthly Climatological Data for detailed daily record.
R Amounts from recording gage. (The amounts are essentially accurate but may vary slightly from the amounts to be published later in Hourly Precipitation Data.)
T Trace, an amount too small to measure.
V Includes total for previous month. V in annual column means total is for a two-year period.

IN THE STATION INDEX THE SYMBOLS AND LETTERS WHEN USED INDICATE THE FOLLOWING:

Thermometers are generally exposed in a shelter located a few feet above sod covered ground; however, the reference indicates that the thermometers are exposed in a shelter located on the roof of a building.
‡ DRAINAGE CODE: 1-BEAR 2-BOISE 3-CLEARWATER 4-COEUR D'ALENE 5-KOOTENAI 6-LOST 7-PALOUSE 8-PAYETTE 9-PEND OREILLE 10-ST. JOE 11-SALMON 12-SNAKE 13-OWYHEE
C Data for recording rain gage stations processed for special purposes and published in Hourly Precipitation Data. Length of record for recorder-only stations may be found in the annual issue of Hourly Precipitation Data.
S Storage precipitation station. Precipitation measurements, made at irregular intervals, will be published later in "Precipitation Data from Storage-Gage Stations" Bulletin.

Years of record as shown in the Station Index are approximate since gaps in records may not have been considered in arriving at the totals shown.

Information concerning the history of changes in locations, elevations, exposure, etc., of substations through 1957 may be found in the publication "Substation History" for this State, price 40 cents. Similar information for regular National Weather Service Offices may be found in the latest annual issue of Local Climatological Data, price 15 cents. These publications may be obtained from the National Climatic Center at the address shown above.

Subscription Price: $4.50 a year for each section including annual summary; $4.70 additional for foreign mailing; 35¢ single copy; 30¢ annual summary. Make checks payable to Department of Commerce, NOAA; send payments and orders to: National Climatic Center, Federal Building, Asheville, N. C. 28801. Attn: Publications.

I certify that this is an official publication of the National Oceanic and Atmospheric Administration, and is compiled from records on file at the National Climatic Center, Asheville, North Carolina 28801.

William H. Haggard
Director, National Climatic Center

USCOMM-NOAA-ASHEVILLE, N.C. 2/26 75-1180

IDAHO
STATUTE MILES
STATION LEGEND
Precipitation and Temperature
Recording
Both types
ALBERS EQUAL AREA PROJECTION
STANDARD PARALLELS AT 29½° AND 45½°
120TH MERIDIAN TIME ZONE
105TH MERIDIAN TIME ZONE
PANHANDLE
NORTH CENTRAL
NORTH PRAIRIES
CENTRAL CANYONS
CENTRAL MOUNTAINS
SOUTH-
NORTHEASTERN VALLEYS
UPPER SNAKE
WESTERN VALLEYS
RIVER PLAINS
EASTERN HIGHLANDS
CENTRAL PLAINS
SOUTHWESTERN HIGHLANDS
120TH
105TH
105 TH
120 TH

GEORGE WASHINGTON UNIVERSITY LIBRARY
MAR 26 1975
SCI., TECH. & GOV. DIV.

U.S. DEPARTMENT OF COMMERCE
NAT'L TECH. INFO. SERVICE
FEDERAL BUILDING
ASHEVILLE, N.C. 28801

POSTAGE AND FEES PAID
U.S. DEPARTMENT OF COMMERCE
COM 210

U.S. MAIL

THIRD CLASS

AMERICAN REVOLUTION BICENTENNIAL 1776-1976